

Ceylon Government Gazette

Published by Authority.

No. 6,591 — FRIDAY, NOVEMBER 21, 1913.

PART I.—General: Minutes, Proclamations, Appointments,
and General Government Notifications.

PART II.—Legal and Judicial.

PART III.—Provincial Administration.

PART IV.—Land Settlement.

PART V.—Mercantile, Marine, Municipal, Local, &c.

Separate paging is given to each Part in order that it may be filed separately.

Part IV.—Land Settlement.

	PAGE	PAGE
Preliminary Notices	1699	Final Orders 1704

PRELIMINARY NOTICES.

Kurunegala Notice No. 5,069.

Notice under "The Waste Lands Ordinances of 1897, 1899, 1900, and 1903."

TAKE notice that unless within three months from November 21, 1913, the persons, if any, who claim any interest in the lands hereinafter mentioned or in any one or more of such lands or to some interest therein make claim in person or in writing to the said lands or any of them or to some interest therein to J. M. Davies, Esq., Special Officer appointed under section 28 of "The Waste Lands Ordinances of 1897, 1899, 1900, and 1903," at his office at Fort, Colombo :

Such Special Officer, in pursuance of the powers vested in him by the said Ordinances, will declare by writing under his hand that the said lands, or such of them as to which no claim has been made, are the property of the Crown.

J. M. DAVIES,
Special Officer.

Description of the Lands referred to.

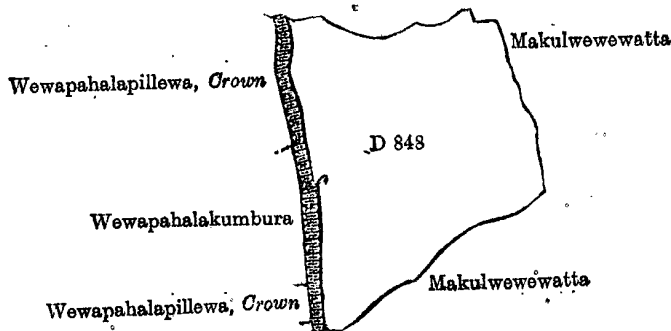
The following lots situated in the village of Kebilila, in the Mahagalboda Egoda korale of the Hiriyala hatpattu of the Kurunegala District, in the North-Western Province, as described in the annexed diagrams :—

I.—Preliminary plan 1,922.

Situation : Kebilila village in Mahagalboda Egoda korale of Kurunegala District.

Lot.	Name of Land.	Extent, A. R. P.
D 848 ..	Kebilialawewa (tank and bund) ..	2 2 30

and bounded as follows : on the north, east, and south by Makulwewewatta sold by the Crown ; on the west by Wewapahalapillewa claimed by the Crown, Wewapahalakumbura claimed by T. M. Dingiri Banda, Korala, Wewapahalapillewa claimed by the Crown.

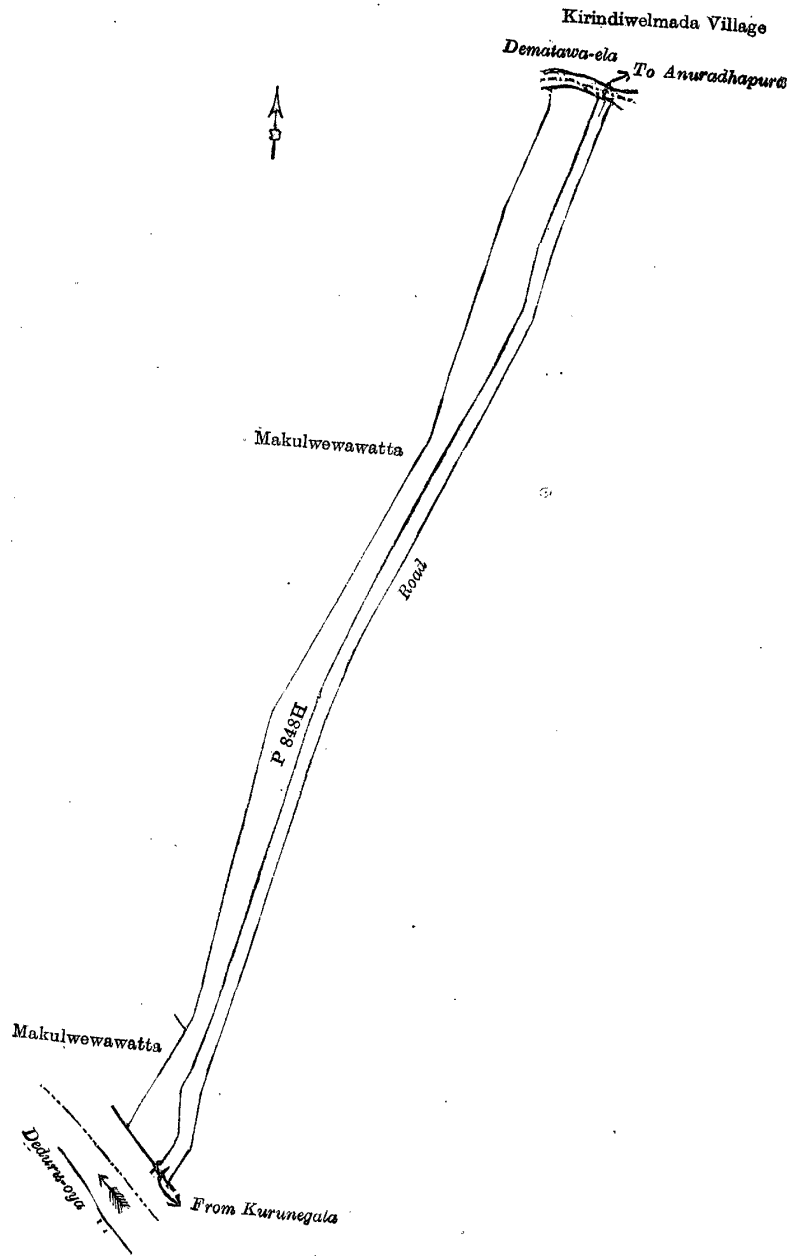


II.—Preliminary plan 1,922.

Situation : Kebilila village in Mahagalboda Egoda korale of Kurunegala District.

Lot.	Name of Land.	Extent, A. R. P.
P 848H	Karambehena (reservation for road)	2 0 31

and bounded as follows : on the north by the Dematawa-ela (the village limit of Kirindiwelmada) ; on the east by the road from Anuradhapura to Kurunegala ; on the south by the Deduru-oya ; on the west by Makulwewawatta sold by the Crown.



Scale of 4 Chains to an Inch.

Surveyor-General's Office,
Colombo, October 16, 1913.

A. J. WICKWAR,
for Surveyor-General.

Kurunegala S. O. 254, 1912—1913.

Uva Notice No. 5,070.

Notice under "The Waste Lands Ordinances of 1897, 1899, 1900, and 1903."

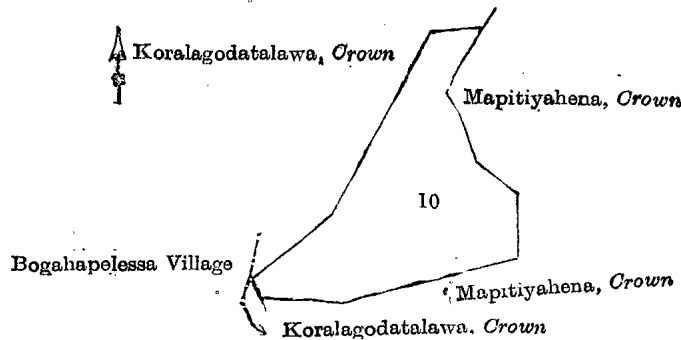
TAKE notice that unless within three months from November 21, 1913, the persons, if any, who claim any interest in the land hereinafter mentioned make claim in person or in writing to the said land or to some interest therein to J. M. Davies, Esq., Special Officer appointed under section 28 of "The Waste Lands Ordinances of 1897, 1899, 1900, and 1903," at his office at Fort, Colombo :

Such Special Officer, in pursuance of the powers vested in him by the said Ordinances, will declare by writing under his hand that the land, to which no claim has been made, is the property of the Crown.

J. M. DAVIES,
Special Officer.

Description of the Land referred to.

The land commonly called or known as Gallindahenagammana, situated in the village of Nagahadoruwa, in the Kandukara korale of the Buttala division, in the Province of Uva, containing in extent 5 acres 3 roods and 28 perches, shown as lot 10 in preliminary plan 239, and in the annexed diagram, and bounded as follows : on the north by Korlagodatalawa belonging to Crown ; on the east by Mapitiyahena claimed by the Crown ; on the south by Mapitiyahena claimed by the Crown, Korlagodatalawa belonging to Crown ; on the west by the village limit of Bogahapelessa, Korlagodatalawa belonging to Crown.



Scale of 8 Chains to an Inch.

Surveyor-General's Office,
Colombo, October 10, 1913.

A. J. WICKWAR,
for Surveyor-General.

Uva S. O. 89, 1912—1913.

Uva Notice No. 5,071.

Notice under "The Waste Lands Ordinances of 1897, 1899, 1900, and 1903."

TAKE notice that unless within three months from November 21, 1913, the persons, if any, who claim any interest in the lands hereinafter mentioned or in any one or more of such lands or to some interest therein make claim in person or in writing to the said lands or any of them or to some interest therein to J. M. Davies, Esq., Special Officer appointed under section 28 of "The Waste Lands Ordinances of 1897, 1899, 1900, and 1903," at his office at Fort, Colombo :

Such Special Officer, in pursuance of the powers vested in him by the said Ordinances, will declare by writing under his hand that the said lands, or such of them as to which no claim has been made, are the property of the Crown.

J. M. DAVIES,
Special Officer.

Description of the Lands referred to.

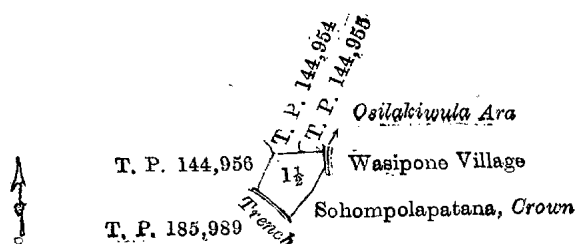
The following lots situated in the village of Alupota, in the Kandukara korale of the Buttala division, in the Province of Uva, as described in the annexed diagrams :—

I.—Preliminary plan 223.

Situation : Alupota village in Kandukara korale of Badulla District.

Lot.	Name of Land.	Extent, A. R. P.
1½	Aralugahahena	0 1 33

and bounded as follows : on the north by T. Ps. 144,954, 144,955 ; on the east by Osilakiula-ara (the village limit of Wasipona), Sohompolapatana declared to be the property of the Crown under the Waste Lands Ordinances ; on the south by a trench, T. P. 185,989 ; on the west by T. P. 144,956.



Scale of 8 Chains to an Inch.

Surveyor-General's Office,
Colombo, October 8, 1913.

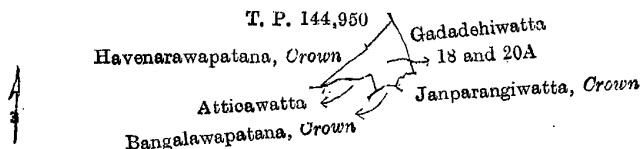
A. J. WICKWAR,
for Surveyor-General.

II.—Preliminary plan 223.

Situation : Alupota village in Kandukara korale of Badulla District.

Lot.	Name of Land.	Extent, A. R. P.
18	Lindagawahena	0 1 13
20A	Havenarawapatana	0 0 27
		0 2 0

and bounded as follows : on the north by T. P. 144,950 ; on the east by Gadadehiwatta claimed by Una Mana Abdul Careem ; on the south by Janparangiawatta belonging to the Crown, Bangalawapatana declared to be the property of the Crown under the Waste Lands Ordinances, Atticawatta sold by the Crown ; on the west by Havenarawapatana declared to be the property of the Crown under the Waste Lands Ordinances.



Surveyor-General's Office,
Colombo, October 8, 1913.

Scale of 8 Chains to an Inch.

A. J. WICKWAR,
for Surveyor-General.

Uva S. O. 90, 1912—1913.

Uva Notice No. 5,072.

Notice under "The Waste Lands Ordinances of 1897, 1899, 1900, and 1903."

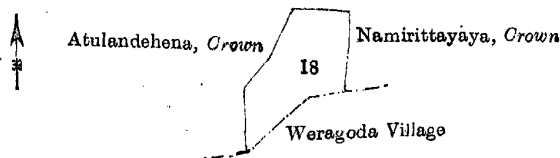
TAKE notice that unless within three months from November 21, 1913, the persons, if any, who claim any interest in the land hereinafter mentioned make claim in person or in writing to the said land or to some interest therein to J. M. Davies, Esq., Special Officer appointed under section 28 of "The Waste Lands Ordinances of 1897, 1899, 1900, and 1903," at his office at Fort, Colombo :

Such Special Officer, in pursuance of the powers vested in him by the said Ordinances, will declare by writing under his hand that the land, to which no claim has been made, is the property of the Crown.

J. M. DAVIES,
Special Officer.

Description of the Land referred to.

The land commonly called or known as Ambagasaturewatta, situated in the village of Atala, in the Kandukara korale of the Buttala division, in the Province of Uva, containing in extent 1 acre 2 roods and 39 perches, shown as lot 18 in preliminary plan 244, and in the annexed diagram, and bounded as follows : on the north and east by Namirittayaya declared to be the property of the Crown under the Waste Lands Ordinances ; on the south by the village limit of Weragoda ; on the west by Atulandehena declared to be the property of the Crown under the Waste Lands Ordinances.



Surveyor-General's Office,
Colombo, October 10, 1913.

Scale of 8 Chains to an Inch.

A. J. WICKWAR,
for Surveyor-General.

Uva S. O. 91, 1912—1913.

Kegalla Notice No. 5,073.

Notice under "The Waste Lands Ordinances of 1897, 1899, 1900, and 1903."

TAKE notice that unless within three months from November 21, 1913, the persons, if any, who claim any interest in the lands hereinafter mentioned or in any one or more of such lands or to some interest therein make claim in person or in writing to the said lands or any of them or to some interest therein to R. M. M. Worsley, Esq., Special Officer appointed under section 28 of "The Waste Lands Ordinances of 1897, 1899, 1900, and 1903," at his office at Fort, Colombo :

Such Special Officer, in pursuance of the powers vested in him by the said Ordinances, will declare by writing under his hand that the said lands, or such of them as to which no claim has been made, are the property of the Crown.

R. M. WORSLEY,
Special Officer.

Description of the Lands referred to.

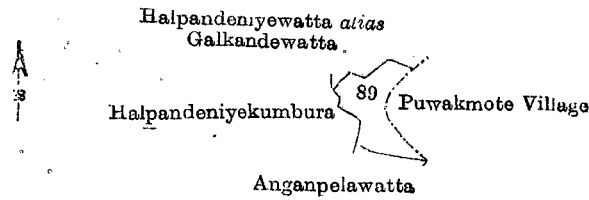
The following lots situated in the village of Udagama, in the Kinigoda korale of the Kegalla District, in the Province of Sabaragamuwa, as described in the annexed diagrams :—

I.—Preliminary plan 151.

Situation : Udagama village in Kinigoda korale of Kegalla District.

Lot.	Name of Land.	Extent, A. R. P.
89	Halpandenyehena alias Galkandehena	0 3 6

and bounded as follows : on the north by Halpandenyewatta alias Galkandewatta claimed by H. G. Ranmenika and others ; on the east by the village limit of Puwakmote ; on the south by Anganpelawatta claimed by H. G. Ranhamy and others ; on the west by Halpandenyekumbura claimed by Gama-arachchige Elisahamy.



Surveyor-General's Office,
Colombo, October 10, 1913.


Scale of 8 Chains to an Inch.

A. J. WICKWAR,
for Surveyor-General.

II.—Preliminary plan 151.
Situation : Udagama village in Kinigoda korale of Kegalla District.

Lot.	Name of Land.	Extent, A. R. P.
124½	Alubogahaheenamukalana	0 1 38

and bounded as follows : on the north by Hapugahamulahena claimed by Godayalage Appuwa and others, Hapugahamulahena claimed by Jayasin Mudiyanseage Kirihamy and others ; on the east and south by Aluboheenamukalana declared to be the property of the Crown under the Waste Lands Ordinances ; on the west by Hapugahamulahena claimed by Godayalage Appuwa and others.



Surveyor-General's Office,
Colombo, October 10, 1913.

Scale of 8 Chains to an Inch.

A. J. WICKWAR,
for Surveyor-General.

Kegalla S. O. 24, 1912—1913.

Colombo Notice No. 5,074.

Notice under "The Waste Lands Ordinances of 1897, 1899, 1900, and 1903."

TAKE notice that unless within three months from November 21, 1913, the persons, if any, who claim any interest in the lands hereinafter mentioned or in any one or more of such lands appear before the Assistant Government Agent of the Colombo and Negombo Districts of the Western Province, at his office in Colombo, and make claim in person or in writing to the said lands or any of them or to some interest therein :

Such Assistant Government Agent, in pursuance of the powers in him vested by the said Ordinances, will declare by writing under his hand that the said lands, or such of them as to which no claim has been made, are the property of the Crown.

H. MILLIGAN,
Assistant Government Agent.

Description of the Lands referred to.

The following lots situated in the village of Angomuwa, in the Meda pattu of Hewagam korale, in the Colombo District of the Western Province, as described in the annexed diagram :—

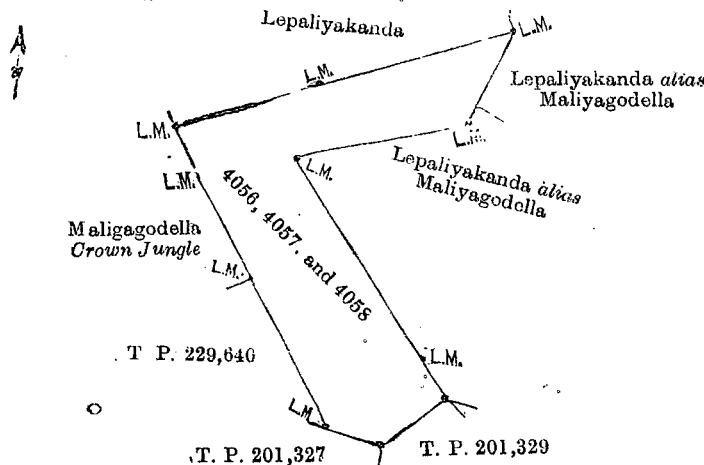
Preliminary plan 15,107.

Situation : Angomuwa village in Hewagam korale of Colombo District.

Lot.	Name of Land.	Extent, A. R. P.
4056	Lepaliyakanda	0 3 35
4057	Do.	1 0 38
4058	Do.	0 0 29

2 1 22

and bounded as follows : on the north by Lepaliyakanda sold by the Crown to Kalatuwage Madilis of Angomuwa ; on the east by Lepaliyakanda alias Maliyagodella sold by the Crown to Pattavidanelage Haramanis Appu of Angomuwa and others ; on the south by the lands depicted in title plans Nos. 201,329 and 201,327 ; on the west by the land depicted in title plan No. 229,640 and Maligagodella, Crown jungle.



Surveyor-General's Office,
Colombo, August 6, 1913.

Scale of 4 Chains to an Inch.

C. R. LUNDIE,
for Surveyor-General.

FINAL ORDERS.

Hambantota S. O. No. 990.

Order under Section 2 of "The Waste Lands Ordinances of 1897, 1899, 1900, and 1903,"
declaring Lands to be Crown Property.

In the matter of the lands commonly called or known as Dunattamadawalawelhena, Demata-arepuhulhena, Godamulanehena, &c., situate in the village of Vitaranadeniya, in the West Giruwa pattu of the Hambantota District, in the Southern Province, and of "The Waste Lands Ordinances of 1897, 1899, 1900, and 1903."

THE notice required by section 1 of "The Waste Lands Ordinances of 1897, 1899, 1900, and 1903," having been duly published in manner prescribed by that section in respect of the above-named lands (*vide* Notice No. 3,409), and no claim having been made to the said lands or to any interest therein within the period of three months from the date specified in the said notice, I, Walter Ernest Wait, Special Officer appointed under section 28 of the said Ordinances, under and by virtue of the powers vested in me in that behalf by section 2 of the said Ordinances, do hereby on June 28, 1913, order and declare that the said lands, as more fully described herein below, situate in the village of Vitaranadeniya, in the West Giruwa pattu of the Hambantota District, in the Southern Province, and shown as lots 7, 8, 9, 10, 13A, 13B, 26, 49, 32, 87, 116, 118, 119, 120, 121, 129B, 129C, 129D, 180, 129E, 129F, 129G, 157B, 160B, 157C, 157D, 164, 165, 175, 175A, 175B, 175C, 175D, 177, 207, 204, 219, 239, 251, 254, 254A, 254B, 256, 258, 259, 260A, 260B, 260C, 261, 263, 264, 65, 83, 223, in preliminary plan 260, and in the annexed diagrams, and containing in extent 209 acres 2 roods and 26 perches, are the property of the Crown.

Description of the Lands referred to.

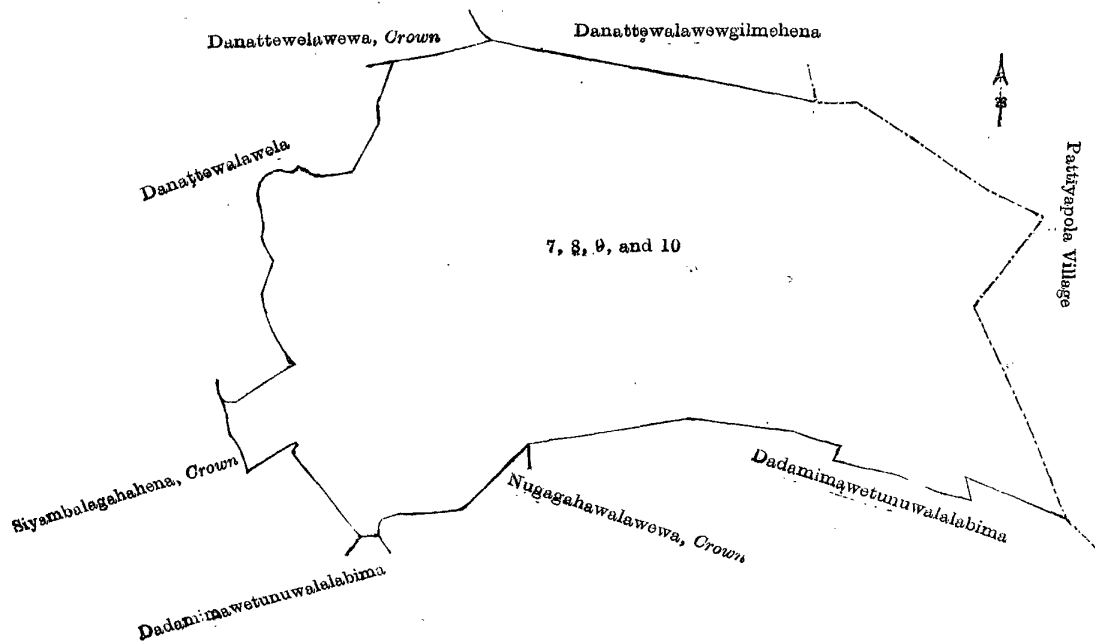
The following lots situated in the village of Vitaranadeniya, in the West Giruwa pattu of the Hambantota District, in the Southern Province, as described in the annexed diagrams:—

I.—Preliminary plan 260.

Situation: Vitaranadeniya village in West Giruwa pattu of Hambantota District.

Lot.	Name of Land.	Extent, A. R. P.
7	Dunattamadawalawelhena, Demata-arepuhulhena, Godamulanehena, Warakeliyalarehena, Demata-athewalayaya	55 2 8
8	Demata-arawewa (tank)	1 0 20
9	Dangahamulana	0 3 0
10	Palledanathewalawewa (tank)	1 0 34
		58 2 22

and bounded as follows: on the north by Danattewelawewa to be declared the property of the Crown under the Waste Lands Ordinances, Danattewelawewgilmehena (private), the village limit of Pattiyapola; on the east by the village limit of Pattiyapola; on the south by Dadameemawetunuwalalabima sold under the Waste Lands Ordinances to the Kasagal Vihare, Nugagahawalawewa to be declared the property of the Crown under the Waste Lands Ordinances, Dadamimawetunuwalalabima to be declared the property of the Kasagal Vihare under the Waste Lands Ordinances; and on the west by Siyambalagahahena to be declared the property of the Crown under the Waste Lands Ordinances, Danathewalawela claimed by Harry Jayawardena.



Surveyor-General's Office,
Colombo, April 23, 1913.

Scale of 8 Chains to an Inch.

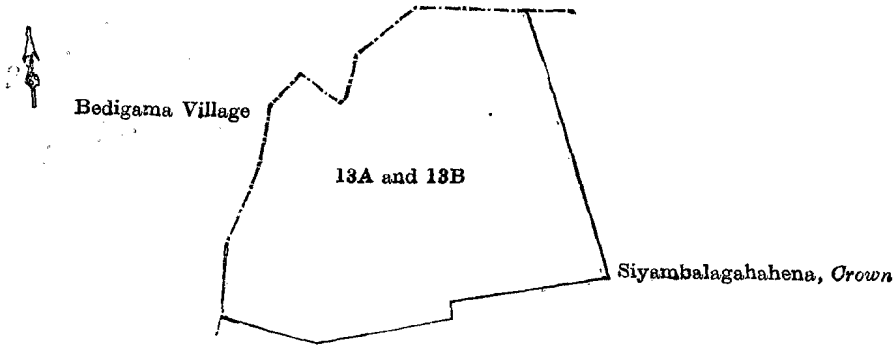
A. H. G. DAWSON,
for Surveyor-General.

II.—Preliminary plan 260.

Situation : Vitaranadeniya village in West Gīruwa pattu of Hambantota District.

Lot.	Name of Land.	Extent, A. R. P.
13A ..	Galwaleyayahena ..	13 1 28
13B ..	Ittagodellayaya ..	2 1 18
		15 3 6

and bounded as follows : on the north by the village limit of Bedigama ; on the east and south by Siyambalagahahena to be declared the property of the Crown ; and on the west by the village limit of Bedigama.



Surveyor-General's Office,
Colombo, April 23, 1913.

Scale of 8 Chains to an Inch.

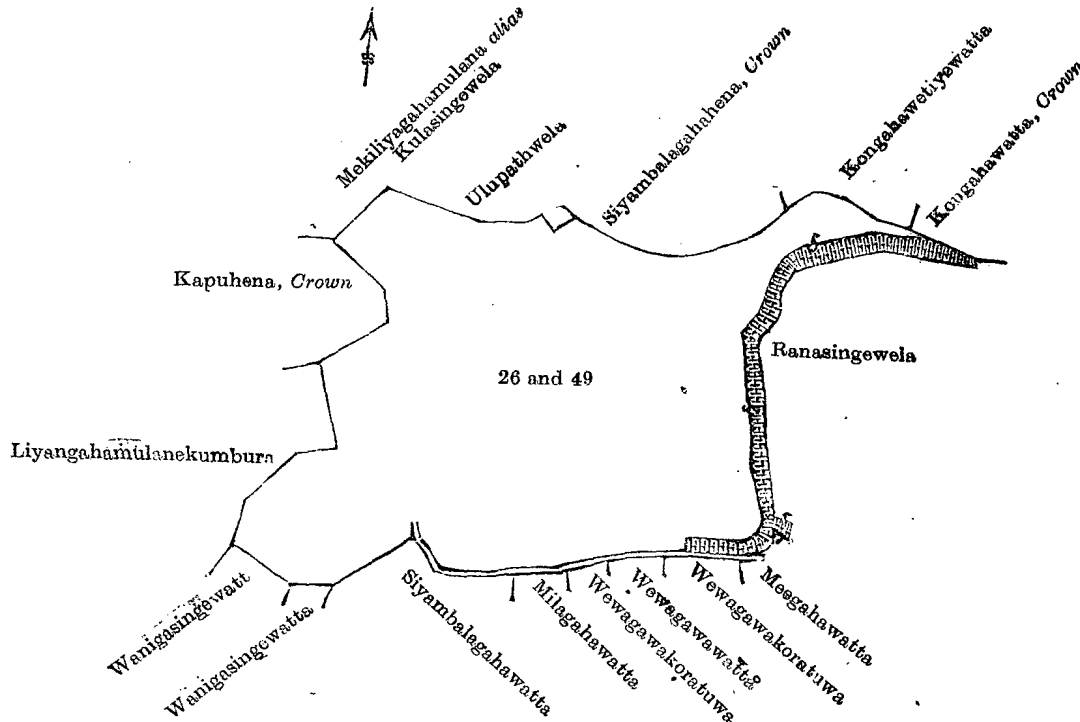
A. H. G. DAWSON,
for Surveyor-General.

III.—Preliminary plan 260.

Situation : Vitaranadeniya village in West Gīruwa pattu of Hambantota District.

Lot.	Name of Land.	Extent, A. R. P.
26 ..	Ranasingewewa (tank) ..	25 2 20
49 ..	Pattiyagodellehena ..	3 0 34
		28 3 14

and bounded as follows : on the north by Mekeliyagahamulana *alias* Kulasingewela claimed by Kirimadura Fiscal's Arachchi and others, Ulupathwela claimed by Don Odiris Wijenayaka Nandasin and others, Siyambalagahahena to be declared the property of the Crown under the Waste Lands Ordinances, Kongahawetiawatta claimed by Gunasekara Galwalakankanange Heenhamy and another, Kongahawatta to be declared the property of the Crown under the Waste Lands Ordinances ; on the east by Ranasinwela claimed by Ranasin Wanniarachchige Don Siman and others ; on the south by Meegahawatta claimed by Gunasekara Galwelakankanange Heenhamy and others, Wewagawakoratuwa claimed by Rajapaksa Patiranage Don Andris, Wewagawawatta claimed by Wanigasooriyage Heen Appu, Wewagawakoratuwa claimed by Rajapaksa Patiranage Don Andris, Milagahawatta claimed by Rajapaksa Patiranage Don Andris, Siyambalagahawatta claimed by Don Pederis Samarawickrama and others, Wanigasingewatta claimed by Kumarage Babunhamy, Wanigasingewatta claimed by Don Andris Wikramasingha and others ; and on the west by Liyangahamulanekumbura claimed by Wijenayaka Sainasinge Don Samel and others, Kapuhena belonging to Crown.



Surveyor-General's Office,
Colombo, April 23, 1913.

Scale of 8 Chains to an Inch.

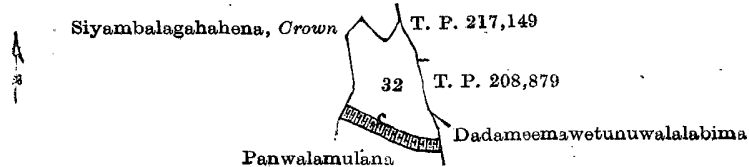
A. H. G. DAWSON,
for Surveyor-General.

IV.—Preliminary plan 260.

Situation : Vitaranadeniya village in West Giruwa pattu of Hambantota District.

Lot.	Name of Land.	Extent, A. R. P.
32	Panwewa (tank)	1 2 20

and bounded as follows : on the north by Siyambalagahahena belonging to the Crown ; on the east by T. Ps. 217,149, 208,879, Dadameemawetunuwalabima to be declared the property of the Kasagal Vihare under the Waste Lands Ordinances ; on the south by Panwalamulana claimed by Ranasinwanniarachhige Don Simon and others ; and on the west by Siyambalagahahena belonging to Crown.



Surveyor-General's Office,
Colombo, April 23, 1913.

Scale of 8 Chains to an Inch.

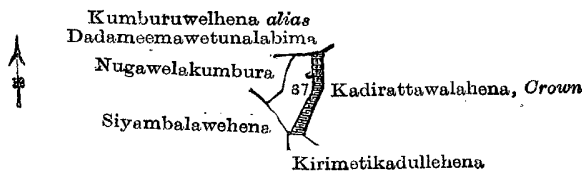
A. H. G. DAWSON,
for Surveyor-General.

V.—Preliminary plan 260.

Situation : Vitaranadeniya village in West Giruwa pattu of Hambantota District.

Lot.	Name of Land.	Extent, A. R. P.
87	Korakahawelawewa (tank)	0 2 16

and bounded as follows : on the north by Kumburuwelhena *alias* Dadameemawetunalabima to be declared the property of the Kasagal Vihare under the Waste Lands Ordinances ; on the east by Kadirattawalahena to be declared the property of the Crown under the Waste Lands Ordinances ; on the south by Kirimetikadullehena claimed by Don Andris Wickramasinghe and others ; and on the west by Siyambalawehena claimed by Don Pedris Samarawickrama and others, Nugawalakumbura claimed by Don Odiris Wijenayaka Nandasingha and others.



Surveyor-General's Office,
Colombo, April 23, 1913.

Scale of 8 Chains to an Inch.

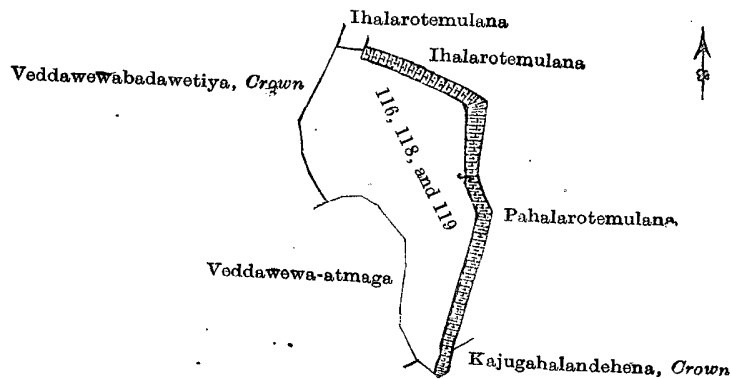
A. H. G. DAWSON,
for Surveyor-General.

VI.—Preliminary plan 260.

Situation : Vitaranadeniya village in West Giruwa pattu of Hambantota District.

Lot.	Name of Land.	Extent, A. R. P.
116	Veddawewagodella	0 0 16
118	Veddawewa (tank)	6 3 4
119	Veddawewagodella	0 0 30
		7 0 10

and bounded as follows : on the north by Ihalarotemulana claimed by Don Andris Wickramasingha and others ; on the east by Pahalarotemulana claimed by Don Bastian Wickramasingha and others, Kajugahalandehena belonging to Crown ; on the south by Kajugahalandehena belonging to Crown ; and on the west by Veddawewa-atmaga claimed by B. Wickramasingha, Veddawewabadawetiya to be declared the property of the Crown under the Waste Lands Ordinances.



Surveyor-General's Office,
Colombo, April 23, 1913.

Scale of 8 Chains to an Inch.

A. H. G. DAWSON,
for Surveyor-General.

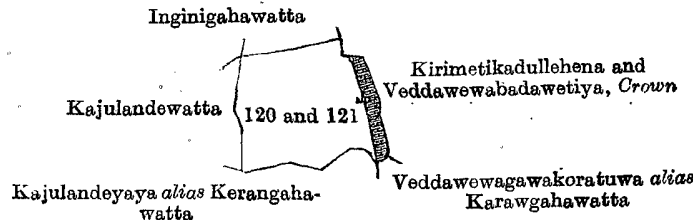
VII.—Preliminary plan 260.

Situation : Vitaranadeniya village in West Giruwa pattu of Hambantota District.

Lot.	Name of Land.	Extent, A. R. P.
120 ..	Kajulandewelawewa (tank)	0 2 10
121 ..	Kajulandewelawatta	2 0 38

2 3 8

and bounded as follows : on the north by Inginigahawatta claimed by Galwalagamage Don Bastian ; on the east by Kirimetikadullehena and Veddawewabadawetiya to be declared the property of the Crown under the Waste Lands Ordinances ; on the south, by Veddawewagawakoratuwa *alias* Karawgahawatta claimed by Senerat Arachchige Don Davith, Kajulantleyaya *alias* Karangahawatta claimed by Edirisinge Don Theodoris and others ; and on the west by Kajulandewatta claimed by Edirisinge Don Theodoris.



Surveyor-General's Office,
Colombo, April 23, 1913.

Scale of 8 Chains to an Inch.

A. H. G. DAWSON,
for Surveyor-General.

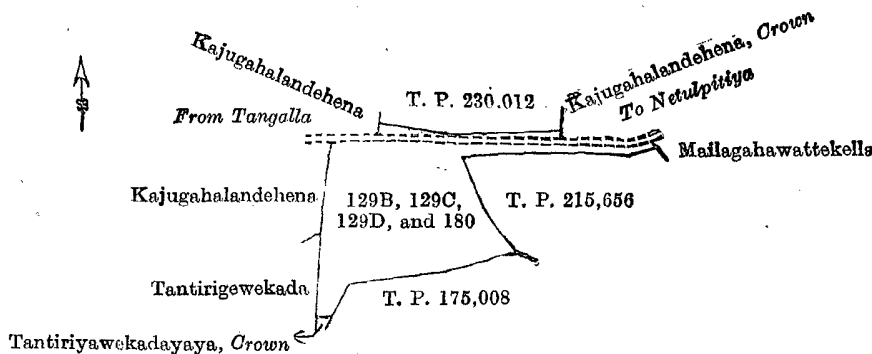
VIII.—Preliminary plan 260.

Situation : Vitaranadeniya village in West Giruwa pattu of Hambantota District.

Lot.	Name of Land.	Extent, A. R. P.
129B ..	Road reservation	0 0 38
129C ..	Tantiriyakadewatta	3 3 38
129D ..	Do.	0 1 0
180 ..	Road reservation	0 1 4

4 3 0

and bounded as follows : on the north by the road from Tangalla to Netolpitiya, T. P. 230,012, the road from Tangalla to Netolpitiya ; on the east by Mailagahawattekella claimed by Samarasin Atapattu Kankanange Don Deonis, T. P. 215,656 ; on the south by T. P. 175,008, Tantiriyawekadayaya to be declared the property of the Crown under the Waste Lands Ordinances ; and on the west by Tantirigewekada (private), Kajugahalandehena (private).



Surveyor-General's Office,
Colombo, April 23, 1913.

Scale of 8 Chains to an Inch.

A. H. G. DAWSON,
for Surveyor-General.

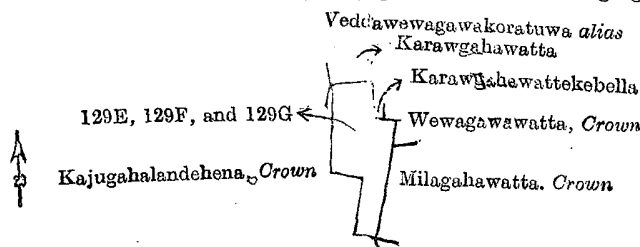
IX.—Preliminary plan 260.

Situation : Vitaranadeniya village in West Giruwa pattu of Hambantota District.

Lot.	Name of Land.	Extent, A. R. P.
129E ..	Karawgahawatta	0 2 26
129F ..	Wewagawawattekebella	0 0 15
129G ..	Mailagahawattekebella	0 1 22

1 0 23

and bounded as follows : on the north by Veddawewagawakoratuwa *alias* Karawgahawatta claimed by Senerat Arachchige Don Davith ; on the east by Karawgahawattakebella claimed by ditto, Wewagawawatta belonging to Crown, Mailagahawatta belonging to the Crown ; on the south and west by Kajugahalandehena belonging to Crown.



Surveyor-General's Office,
Colombo, April 23, 1913.

Scale of 8 Chains to an Inch.

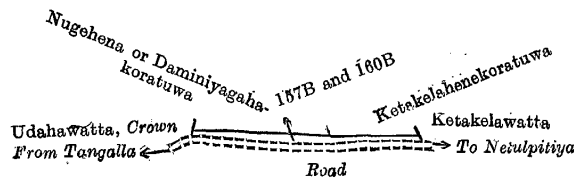
A. H. G. DAWSON,
for Surveyor-General.

X.—Preliminary plan 260.

Situation : Vitaranadeniya village in West Giruwa pattu of Hambantota District.

Lot.	Name of Land.	Extent, A. R. P.
157B ..	Ketakelahenekoratuwa	0 0 22
160B ..	Nugehena or Daminiyagahakoratuwa	0 0 28
		0 1 10

and bounded as follows : on the north by Nugehena or Daminiyagahakoratuwa sold by the Crown, Ketakelahenekoratuwa sold by the Crown ; on the east by Ketakelawatta sold by the Crown ; on the south by the road from Netolpitiya to Tangalla ; and on the west by Udahawatta to be declared the property of the Crown under the Waste Lands Ordinances.



Surveyor-General's Office,
Colombo, April 23, 1913.

Scale of 8 Chains to an Inch.

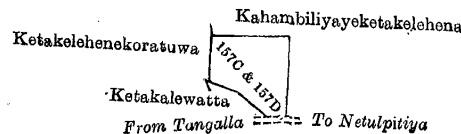
A. H. G. DAWSON,
for Surveyor-General.

XI.—Preliminary plan 260.

Situation : Vitaranadeniya village in West Giruwa pattu of Hambantota District.

Lot.	Name of Land.	Extent, A. R. P.
157C ..	Ketakelahena	1 0 3
157D ..	Do.	0 0 7
		1 0 10

and bounded as follows : on the north and east by Kahambiliyaketakelehena (private) ; on the south by the road from Netolpitiya to Tangalla, Ketakelawatta sold by the Crown ; and on the west by Ketakelahenekoratuwa sold by the Crown.



Surveyor-General's Office,
Colombo, April 23, 1913.

Scale of 8 Chains to an Inch.

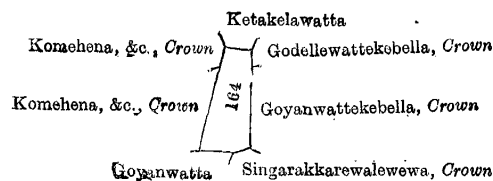
A. H. G. DAWSON,
for Surveyor-General.

XII.—Preliminary plan 260.

Situation : Vitaranadeniya village in West Giruwa pattu of Hambantota District.

Lot.	Name of Land.	Extent, A. R. P.
164 ..	Singarakkorawalewatta	0 3 33

and bounded as follows : on the north by Ketakelawatta sold by the Crown ; on the east by Godellawattekebella to be declared the property of the Crown under the Waste Lands Ordinances, Goyanwattekebella to be declared the property of the Crown under the Waste Lands Ordinances ; on the south by Singarakkarewalewatta to be declared the property of the Crown under the Waste Lands Ordinances, Goyanwatta claimed by Wijenayaka Galagamage Vidana Appu ; and on the west by Komehena, &c., to be declared the property of the Crown under the Waste Lands Ordinances.



Surveyor-General's Office,
Colombo, April 23, 1913.

Scale of 8 Chains to an Inch.

A. H. G. DAWSON,
for Surveyor-General.

XIII.—Preliminary plan 260.

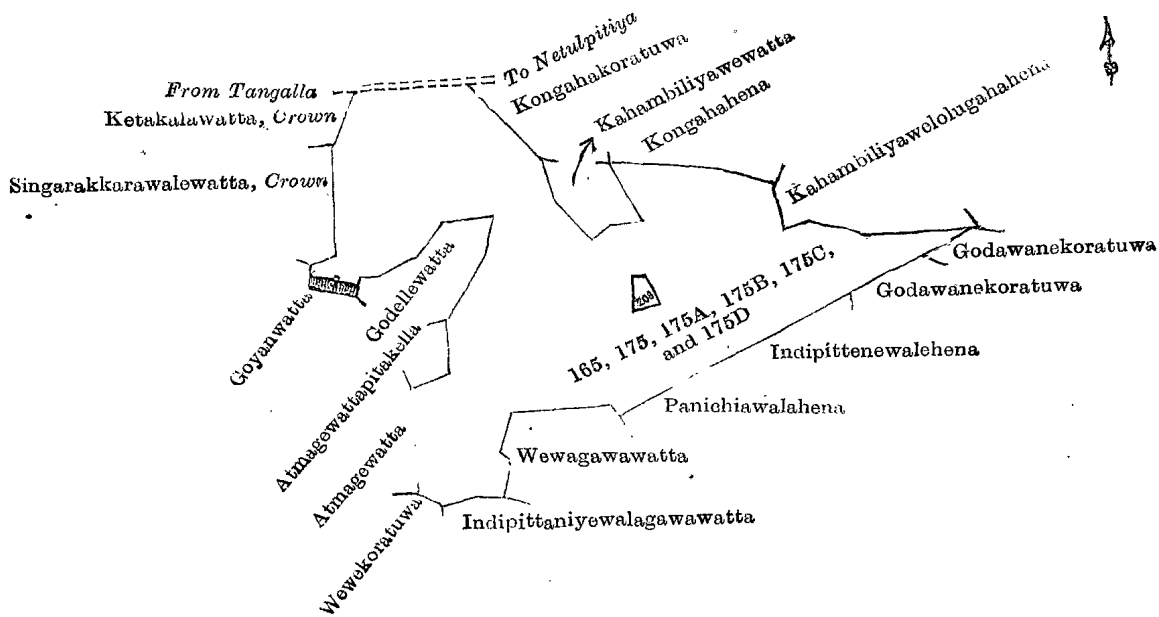
Situation : Vitaranadeniya village in West Giruwa pattu of Hambantota District.

Lot.	Name of Land.	Extent, A. R. P.
165 ..	Singarakkarewalewewa (tank)	0 0 31
175 ..	Ketakelahena	12 0 3
175A ..	Goyanwattekebella	0 3 34
175B ..	Indipitarewalakoratuwa	2 0 7
175C ..	Do.	1 1 24
175D ..	Do.	2 1 20
		18 3 39

and bounded as follows: on the north by the road from Tangalla to Netolpitiya; on the east by Kongahakoratuwa (private), Kahambiliyawewatta claimed by Abesinge Gimarahamy, Kongahahena (private), Kahambiliyawelolugahahena claimed by the people, Dahayayelabima claimants; on the south by Godawanekoratuwa to be declared the property of Kodituwakkuge Dingi Appu and others under the Waste Lands Ordinances, Indipittanewalehena to be declared the property of Kodituwakkuge Dingi Appu and others under the Waste Lands Ordinances, Panichiawalahena to be declared the property of Kodituwakkuge Dingi Appu and others under the Waste Lands Ordinances, Wewagawawatta claimed by Wijenayaka Andris, Indipittaniyewalagawawatta claimed by Karikananegamage Janis, Wewekoratuwa claimed by Kodituwakkuge Dingi Appu and others; and on the west by Atmagewatta claimed by Wijenayaka Abesinge Don Juwanis, Atmagewattapitakella claimed by ditto, Godellewatta claimed by Vidanapatirana Don Andris, Goyanwatta claimed by Wijenayaka Galagamage Vidane Appu, Singarakkarawalewatta to be declared the property of the Crown under the Waste Lands Ordinances, Ketakelawatta sold by the Crown.

NOTE.—The following lot lying within the above boundaries is excluded from this part of the order, and its extent of 18 perches is not included in the acreage of 18 acres 3 roods and 39 perches given above:—

Lot.	Name of Land.	Preliminary plan 260.	Extent, A. R. P.
208	Indigaspittemnewalawatta	0 0 18



Surveyor-General's Office,
Colombo, April 23, 1913.

Scale of 8 Chains to an Inch.

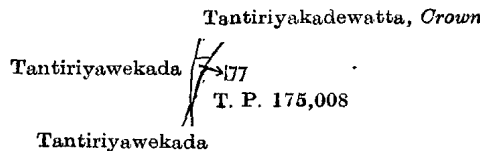
A. H. G. DAWSON,
for Surveyor-General.

XIV.—Preliminary plan 260.

Situation: Vitaranadeniya village in West Giruwa pattu of Hambantota District.

Lot.	Name of Land.	Extent, A. R. P.
177	Tantiriyawekadayaya	0 0 14

and bounded as follows: on the north by Tantiriyakadewatta to be declared the property of the Crown under the Waste Lands Ordinances; on the east by T. P. 175,008; on the south by Tantiriyawekada (private); and on the west by Tantiriyawekada (private).



Surveyor-General's Office,
Colombo, April 23, 1913.

Scale of 8 Chains to an Inch.

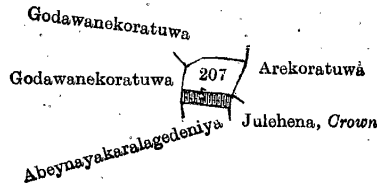
A. H. G. DAWSON,
for Surveyor-General.

XV.—Preliminary plan 260.

Situation: Vitaranadeniya village in West Giruwa pattu of Hambantota District.

Lot.	Name of Land.	Extent, A. R. P.
207	Abeynayakagewewa (tank)	0 2 14

and bounded as follows: on the north by Godawanekoratuwa to be declared the property of Kodituwakkuge Dingi Appu and others under the Waste Lands Ordinances; on the east by Arekoratuwa sold by the Crown, Julehena to be declared the property of the Crown under the Waste Lands Ordinances; on the south by Abeynayakaralagedeniya claimed by Don Odiris Wijenayaka Nandasin and others; and on the west by Godawanekoratuwa to be declared the property of Kodituwakkuge Dingi Appu and others under the Waste Lands Ordinances.



Surveyor-General's Office,
Colombo, April 23, 1913.

Scale of 8 Chains to an Inch.

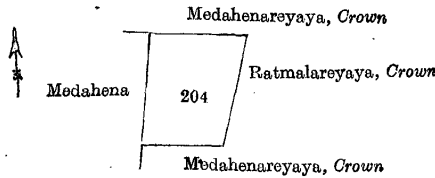
A. H. G. DAWSON,
for Surveyor-General.

XVI.—Preliminary plan 260.

Situation : Vitaranadeniya village in West Giruwa pattu of Hambantota District.

Lot.	Name of Land.	Extent, A. R. P.
204	Medahena (P. P. 7,192/20,256)	2 1 38

and bounded as follows : on the north by Medahenareyaya to be declared the property of the Crown under the Waste Lands Ordinances ; on the east by Ratmalareyaya to be declared the property of the Crown under the Waste Lands Ordinances ; on the south by Medahenareyaya to be declared the property of the Crown under the Waste Lands Ordinances ; and on the west by Medahena sold by the Crown.



Surveyor-General's Office,
Colombo, April 23, 1913.

Scale of 8 Chains to an Inch.

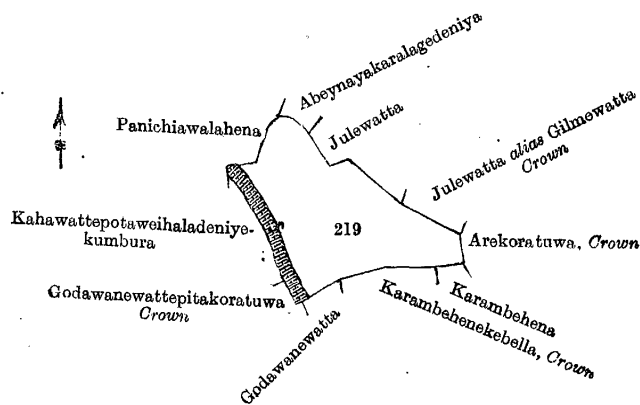
A. H. G. DAWSON,
for Surveyor-General.

XVII.—Preliminary plan 260.

Situation : Vitaranadeniya village in West Giruwa pattu of Hambantota District.

Lot.	Name of Land.	Extent, A. R. P.
219	Kahawattepatawewewa (tank)	4 3 36

and bounded as follows : on the north by Abeynayakalagedeniya claimed by Don Odiris Wijenayaka Nandasin and others, Julewatta granted at half-improved value, Julewatta *alias* Gulanewatta belonging to Crown ; on the east by Arekoratuwa to be declared the property of the Crown under the Waste Lands Ordinances ; on the south by Karambehena claimed by Hettiarachchige Babunhamy and another, Karambehenekebella to be declared the property of the Crown under the Waste Lands Ordinances, Godawanewatta claimed by Hettiarachchige Babunhamy and others, Godawanewattepitakoratuwa to be declared the property of the Crown under the Waste Lands Ordinances ; and on the west by Godawanewattepitakoratuwa to be declared the property of the Crown under the Waste Lands Ordinances, Kahawattepatawewehaladeniyakumbura claimed by Don Odiris Wijenayaka Nandasin and others, Panichiawalahena to be declared the property of Kodituwakkuge Dingi Appu and others under the Waste Lands Ordinances.



Surveyor-General's Office,
Colombo, April 23, 1913

Scale of 8 Chains to an Inch

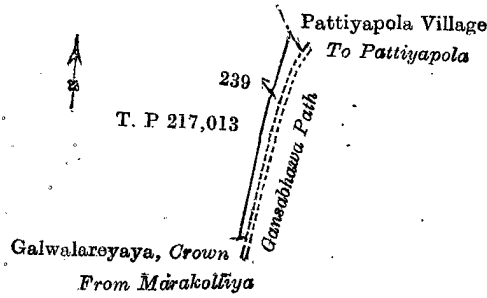
A. H. G. DAWSON,
for Surveyor-General

XVIII.—Preliminary plan 260.

Situation : Vitaranadeniya village in West Giruwa pattu of Hambantota District.

Lot.	Name of Land.	Extent, A. R. P.
239	Road reservation (6,175/15,984 + 15,985)	0 1 9

and bounded as follows : on the north by the village limit of Pattiyapola ; on the east by the Gansabhawa path from Pattiyapola to Marakalliya ; on the south by Galwalareyaya to be declared the property of the Crown under the Waste Lands Ordinances ; and on the west by T. P. 217,013.



Surveyor-General's Office,
Colombo, April 23, 1913.

Scale of 8 Chains to an Inch.

A. H. G. DAWSON,
for Surveyor-General.

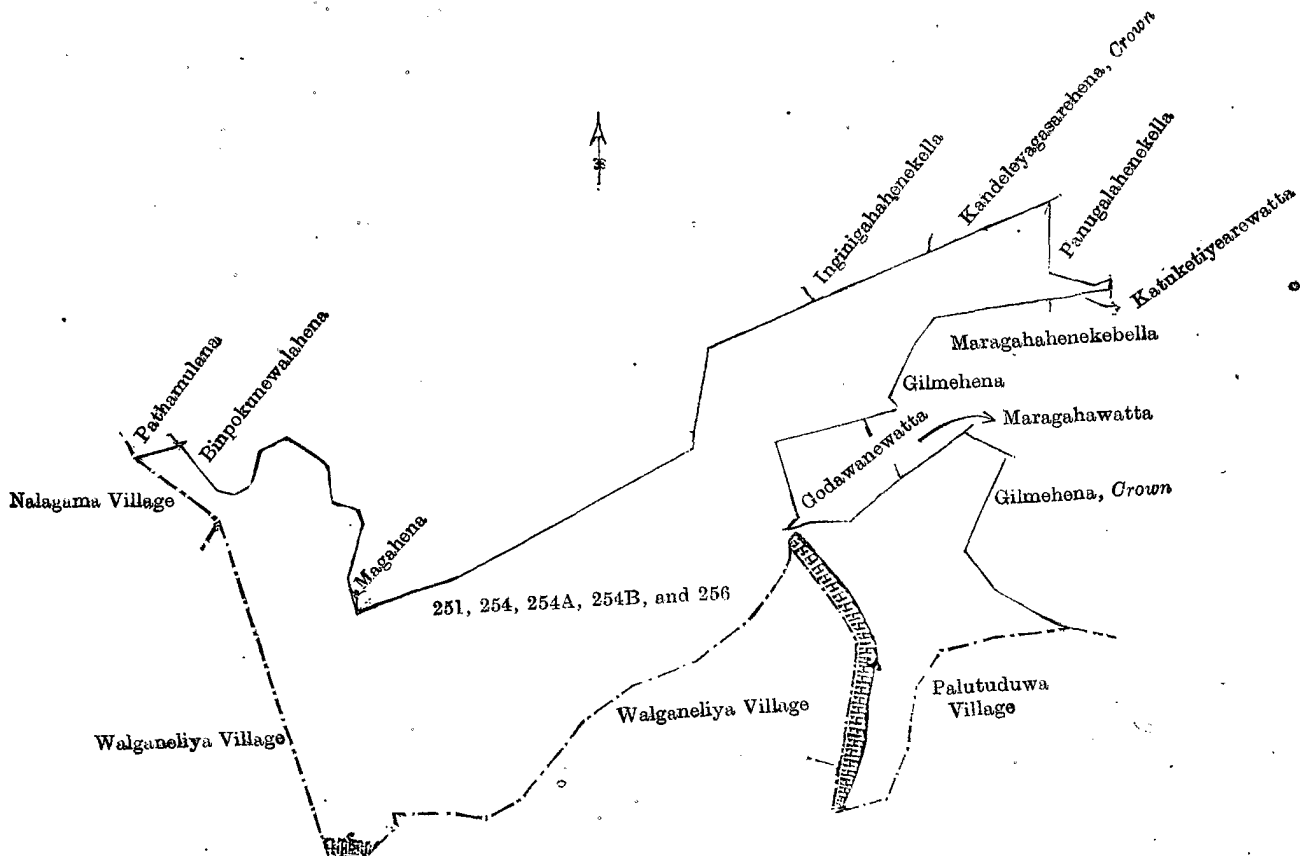
XIX.—Preliminary plan 260.

Situation : Vitaranadeniya vilge in West Giruwa pattu of Hambantota District.

Lot.	Name of Land.	Extent, A. R. P.
251	Siyambalagahawewa, Panmulla <i>alias</i> Godakadurugahamulana	7 3 31
254	Kongahahena <i>alias</i> Palugahahena, &c.	22 0 33
254A	Maramandiyekoratuwa	1 1 15
254B	Katukeliya-arehenekebella	0 0 26
256	Gumullekadewewa (tank)	7 0 17

38 3 2

and bounded as follows : on the north by Pathamulana claimed by Don Andris Wijenayaka Nandasinha, Binpokunawalahena to be declared the property of Kodituwakkuge Dingi Appu and others under the Waste Lands Ordinances, Magahena to be declared the property of Kodituwakkuge Dingi Appu and others under the Waste Lands Ordinances, Iniginigahahenekella claimed by Don Andris Wijenayaka Nandasinha and others, Kandeleyagasarehena to be declared the property of the Crown under the Waste Lands Ordinances; on the east by Panugalahenekella granted at half improved value, Katuketiyearewatta to be declared the property of the Crown under the Waste Lands Ordinances, Maragahahenekebella claimed by Don Odiris Wijenayaka Nandasinha, Gilmeheha claimed by Wanigasinge Jandris, Godawanewatta claimed by Wanigasin Achchige Abaran, Maragahawatta claimed by Don Odiris Wijenayaka Nandasinha, Gilmeheha to be declared the property of the Crown under the Waste Lands Ordinances, the village limit of Palutuduwa; on the south by the village limit of Palutuduwa and Walganeliya; on the west by the village limits of Walganeliya and Nalagama.



Surveyor-General's Office,
Colombo, April 23, 1913.

Scale of 8 Chains to an Inch.

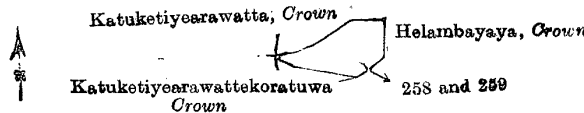
A. H. G. DAWSON,
for Surveyor-General.

XX.—Preliminary plan 260.

Situation : Vitaranadeniya village in West Giruwa pattu of Hambantota District.

Lot.	Name of Land.	Extent, A. R. P.
258	Helambawaledeniya	0 1 32
259	Helambawalewewa	0 1 18
		0 3 10

and bounded as follows : on the north and east by Heelambayaya to be declared the property of the Crown under the Waste Lands Ordinances ; on the south Katuketiya-arewattekoratuwa to be declared the property of the Crown under the Waste Lands Ordinances ; and on the west by Katuketiyearewatta to be declared the property of the Crown under the Waste Lands Ordinances.



Surveyor-General's Office,
Colombo, April 23, 1913.

Scale of 8 Chains to an Inch.

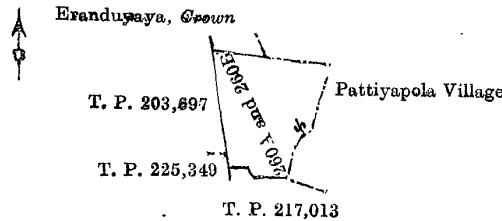
A. H. G. DAWSON,
for Surveyor-General.

XXI.—Preliminary plan 260.

Situation : Vitaranadeniya village in West Giruwa pattu of Hambantota District.

Lot.	Name of Land.	Extent, A. R. P.
260A	Lolugahakoratuwa, P. P. 6,854/18,963	2 1 18
260B	Lolugahakoratuwa (road reservation), P. P. 6,854/18,961	0 0 20
		2 1 38

an bounded as follows : on the north by Eranduyaya to be declared the property of the Crown under the Waste Lands Ordinances, the village limit of Pattiyapola ; on the east by the village limit of Pattiyapola ; on the south by T. P. 217,013; and on the west by T. Ps. 225,349, 203,697.



Surveyor-General's Office,
Colombo, April 23, 1913.

Scale of 8 Chains to an Inch.

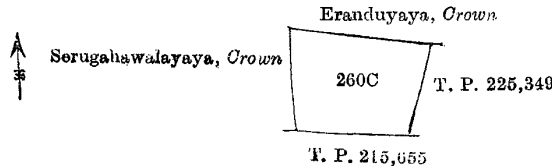
A. H. G. DAWSON,
for Surveyor-General.

XXII.—Preliminary plan 260.

Situation : Vitaranadeniya village in West Giruwa pattu of Hambantota District.

Lot.	Name of Land.	Extent, A. R. P.
260C	Mailagahakoratuwa	2 2 20

and bounded as follows : on the north by Eranduyaya to be declared the property of the Crown under the Waste Lands Ordinances ; on the east by T. P. 225,349 ; on the south by T. P. 215,655 ; and on the west by Serugahawalayaya to be declared the property of the Crown under the Waste Lands Ordinances.



Surveyor-General's Office,
Colombo, April 23, 1913.

Scale of 8 Chains to an Inch.

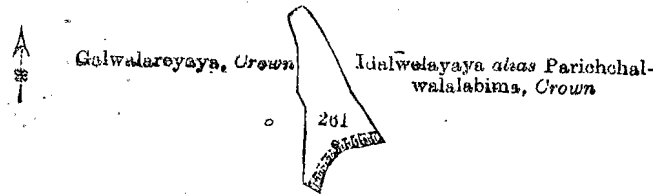
A. H. G. DAWSON,
for Surveyor-General.

XXIII.—Preliminary plan 260.

Situation : Vitaranadeniya village in West Giruwa pattu of Hambantota District.

Lot.	Name of Land.	Extent, A. R. P.
261	Idalawewa	1 1 10

and bounded as follows : on the north, east, and south by Idelwelayaya alias Parichchalwalalabima to be declared the property of the Crown under the Waste Lands Ordinances ; and on the west by Galwalareyaya to be declared the property of the Crown under the Waste Lands Ordinances.



Surveyor-General's Office,
Colombo, April 23, 1913.

Scale of 8 Chains to an Inch.

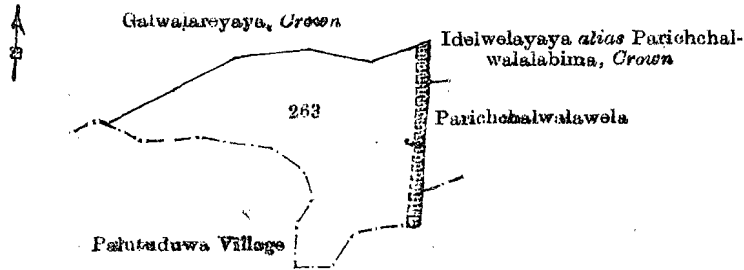
A. H. G. DAWSON,
for Surveyor-General.

XXIV.—Preliminary plan 260.

Situation : Vitaranadeniya village in West Giruwa pattu of Hambantota District.

Lot.	Name of Land.	Extent, A. R. P.
263	Parichchalwalawewa	6 0 27

and bounded as follows : on the north by Galwalareyaya to be declared the property of the Crown under the Waste Lands Ordinances ; on the east by Idelwelayaya alias Parichchalwalalabima to be declared the property of the Crown under the Waste Lands Ordinances, Parichchalwalawela claimed by D. Costan Matangawera and others, the village limit of Palutuduwa ; on the south and west by the village limit of Palutuduwa.



Surveyor-General's Office,
Colombo, April 23, 1913.

Scale of 8 Chains to an Inch.

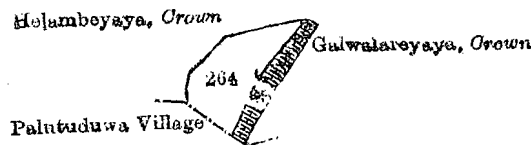
A. H. G. DAWSON,
for Surveyor-General.

XXV.—Preliminary plan 260.

Situation : Vitaranadeniya village in West Giruwa pattu of Hambantota District.

Lot.	Name of Land.	Extent, A. R. P.
264	Kedunkadawewa	1 1 28

and bounded as follows : on the north by Helambeyaya to be declared the property of the Crown under the Waste Lands Ordinances ; on the east by Galwalareyaya to be declared the property of the Crown under the Waste Lands Ordinances ; on the south by the village limit of Palutuduwa ; and on the west by Helambeyaya to be declared the property of the Crown under the Waste Lands Ordinances.



Surveyor-General's Office,
Colombo, April 23, 1913.

Scale of 8 Chains to an Inch.

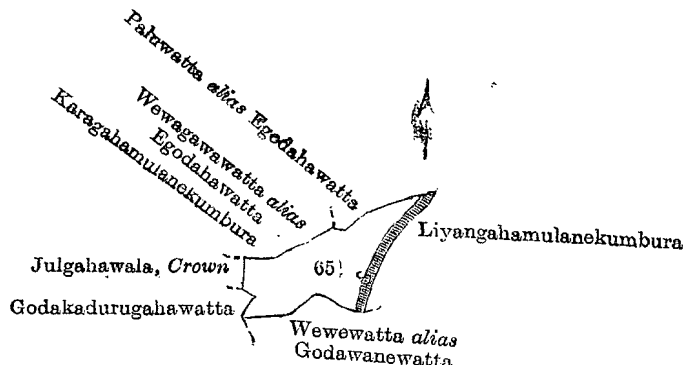
A. H. G. DAWSON,
for Surveyor-General.

XXVI.—Preliminary plan 260.

Situation : Vitaranadeniya village in West Giruwa pattu of Hambantota District.

Lot.	Name of Land.	Extent, A. R. P.
65	Tanahenewalawewa (tank)	1 3 34

and bounded as follows : on the north by Karagahamulanekumbura claimed by Don Andiris Abeygunawardana, Wewagawawatta alias Egodahawatta claimed by Wanigasinge Jayanhamy, Paluwatta alias Egodahawatta claimed by Amarasinge Nikulas ; on the east by Liyangahamulanekumbura claimed by Wijenayaka Samarasinge Don Samel and others ; on the south by Wewewatta alias Godawanewatta claimed by Dahayayelebime people ; on the west by Godakadurugahawatta claimed by Dahayayehene people, Julgahawala claimed by the Crown.



Surveyor-General's Office,
Colombo, January 11, 1909.

Scale of 8 Chains to an Inch.


J. B. M. RIDOUT,
for Acting Surveyor-General.

XXVII.—Preliminary plan 260.

Situation : Vitaranadeniya village in West Giruwa pattu of Hambantota District.

Lot.	Name of Land.	Extent, A. R. P.
83	Galgedigodella	0 3 8

and bounded as follows : on the north and east by the village limit of PATTIYAPOLA ; on the south and west by Ithalarotemulana claimed by Don Andiris Wickramasinhe and others.



Surveyor-General's Office,
Colombo, January 11, 1909.

Scale of 8 Chains to an Inch.

J. B. M. RIDOUT,
for Acting Surveyor-General.

XXVIII.—Preliminary plan 260.

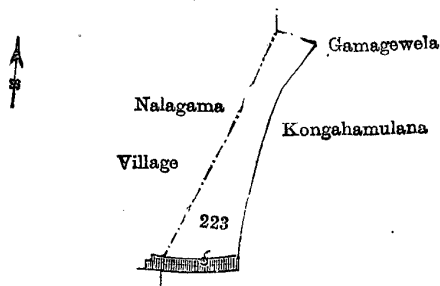
Situation : Vitaranadeniya village in West Giruwa pattu of Hambantota District.

Lot.	Name of Land.	Extent, A. R. P.
223	Pinikolawalawewa (tank)	2 1 7

and bounded as follows : on the north by Gamagewela (private) ; on the east and south by Kongahamulana claimed by Don Odiris Wijenayaka Nandasinha ; on the west by the village limit of Nalagama.

June 28, 1913.

W. E. WAIT,
Special Officer.



Surveyor-General's Office,
Colombo, January 11, 1909.

Scale of 8 Chains to an Inch.

J. B. M. RIDOUT,
for Acting Surveyor-General.

Hambantota S. O. No. 991.

Order under Section 4, Sub-section (1), of "The Waste Lands Ordinances of 1897, 1899, 1900, and 1903."

In the matter of the land commonly called or known as Dadameemawetunuwalalabima *alias* Kosgahahena, situate in the village of Vitaranadeniya, in the West Giruwa pattu of the Hambantota District, in the Southern Province, and of "The Waste Lands Ordinances of 1897, 1899, 1900, and 1903."

WHEREAS in pursuance of section 1 of the said Ordinances it was duly declared and notified on April 16, 1909, that if no claim to the land commonly called or known as Dadameemawetunuwalalabima *alias* Kosgahahena, situate in the village of Vitaranadeniya, in the West Giruwa pattu of the Hambantota District, in the Southern Province, containing in extent 110 acres 2 roods and 32 perches, and shown as lot 36, in preliminary plan 260 and in the annexed diagram, was made to Walter Ernest Wait, Special Officer appointed under section 28 of the said Ordinances, within the period of three months from the date specified in the said notice, such land would be declared the property of the Crown, and dealt with on account of the Crown (*vide* Notice No. 3,409):

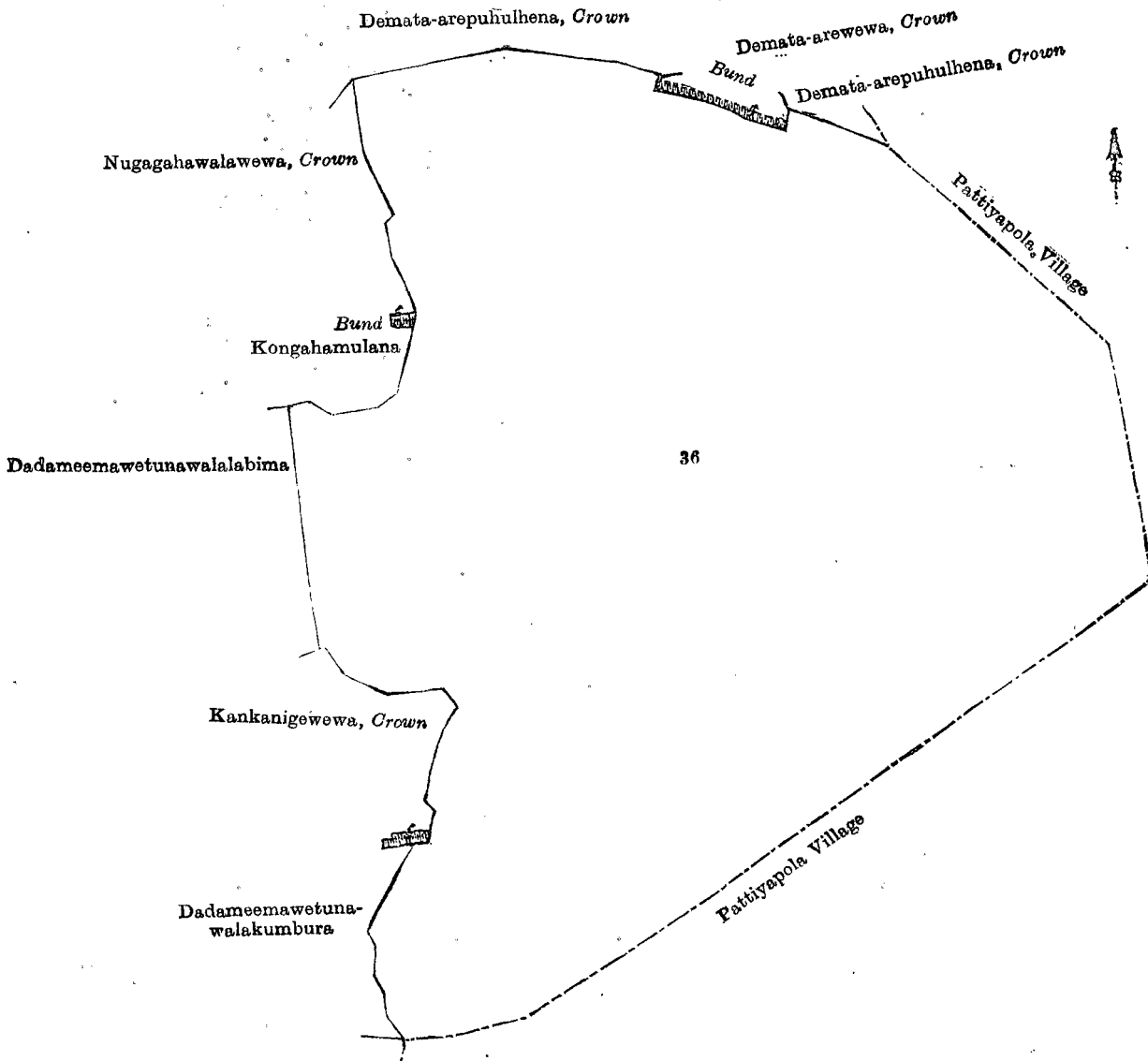
And whereas Sonuthara Terunnanse of behalf of the Kasagal Vihare, who made claim thereto, and John Still, Special Officer appointed under section 28 of the said Ordinances, made due inquiry into such claim, and whereas the said claimant and the aforesaid Special Officer, with the consent of His Excellency the Governor, came to an agreement in writing dated May 2, 1910, concerning the said land, under section 4, sub-section (1) of the said Ordinances, whereby it was agreed that the Kasagal Vihare should be declared the purchaser of the said land upon payment on or before November 2, 1910, to the Assistant Government Agent at Hambantota, of a sum of One thousand Six hundred and Fifty Rupees (Rs. 1,650) only, as the purchase amount of the said land, and whereas the said amount has been paid by the said claimant, the said Kasagal Vihare, is hereby, in pursuance of the agreement afore-mentioned, declared to be the purchaser of the said land, as more fully described herein below.

Description of the Land referred to.

The land commonly called or known as Dadameemawetunuwalalabima *alias* Kosgahahena, situated in the village of Vitaranadeniya, in the West Giruwa pattu of the Hambantota District, in the Southern Province, containing in extent 110 acres 2 roods and 32 perches, and shown as lot 36, in preliminary plan 260 and in the annexed diagram, and bounded as follows : on the north by Demata-arepuhulhena to be declared the property of the Crown under the Waste Lands Ordinances, a bund, Demata-arewewa to be declared the property of the Crown under the Waste Lands Ordinances, Demata-arepuhulhena to be declared the property of the Crown under the Waste Lands Ordinances ; on the east and south by the village limit of PATTIYAPOLA ; and on the west by Dadameemawetunuwalakumbura claimed by Sonuthara Terunnanse, Kankanigewewa to be declared the property of the Crown under the Waste Lands Ordinances, Dadameemawetunuwalalabima to be declared the property of the Kasagal Vihare under the Waste Lands Ordinances, Kongahamulana claimed by Sonuthara Terunnanse, Nugagahawalawewa to be declared the property of the Crown under the Waste Lands Ordinances.

June 28, 1913.

W. E. WAIT,
Special Officer.



Surveyor-General's Office,
Colombo, April 23, 1913.

Scale of 8 Chains to an Inch.

A. H. G. DAWSON,
for Surveyor-General.

Hambantota S. O. No. 992.

Order under Section 4, Sub-section (1), of "The Waste Lands Ordinances of 1897, 1899, 1900, and 1903," admitting Lands to be Private Property.

In the matter of the lands commonly called or known as Dadameemawetunuwalalabima, Dadameemawetunuwalatmaga, &c., situate in the village of Vitaranadeniya, in the West Giruwa pattu of the Hambantota District, in the Southern Province, and of "The Waste Lands Ordinances of 1897, 1899, 1900, and 1903."

WHEREAS in pursuance of section 1 of the said Ordinances it was duly notified on April 16, 1909, that if no claim to the lands commonly called or known as Dadameemawetunuwalalabima, Dadameemawetunawala-atmaga, &c., situate in the village of Vitaranadeniya, in the West Giruwa pattu of the Hambantota District, in the Southern Province, containing in extent 63 acres 1 rood and 3 perches, and shown as lots 36A, 38, 38A, 38B, and 80, in preliminary plan 260 and in the annexed diagrams, was made to Walter Ernest Wait, Special Officer appointed under section 28 of the said Ordinances, within the period of three months from the date specified in such notice, such lands would be declared the property of Crown, and dealt with on account of the Crown (*vide* Notice No. 3,409):

And whereas Sonuthara Terunnanse on behalf of the Karagal Vihare, who made claim thereto, and John Still, Special Officer appointed under section 28 of the said Ordinances, made due inquiry into such claim, I, Walter Ernest Wait, Special Officer appointed under section 28 of the said Ordinances, with the consent of His Excellency the Governor, do hereby admit the claim of the Kasagal Vihare to the said lands, as more fully described herein below, under section 4, sub-section (1), of the said Ordinances.

Description of the Lands referred to.

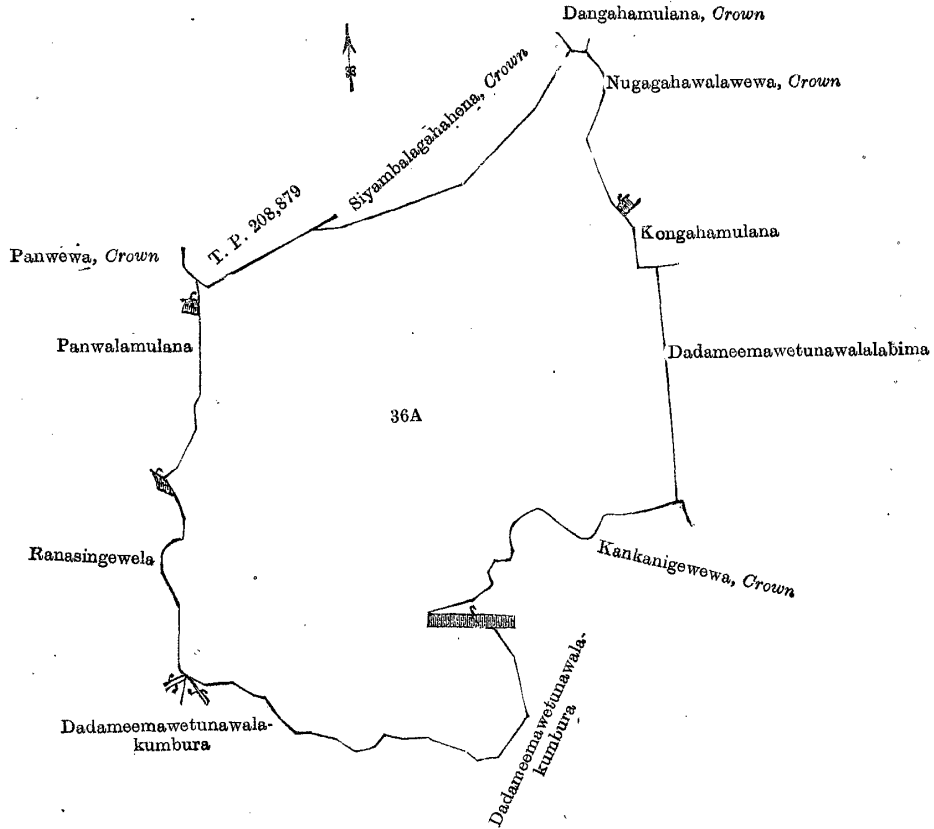
The following lots situated in the village of Vitaranadeniya, in the West Giruwa pattu of the Hambantota District in the Southern Province, as described in the annexed diagrams:—

I.—Preliminary plan 260.

Situation: Vitaranadeniya village in West Giruwa pattu of Hambantota District.

Lot.	Name of Land.	Extent, A. R. P.
36A ..	Dadameemawetunuwalalabima	50 0 0

and bounded as follows : on the north by T. P. 208,870, Siyambalagahahena belonging to Crown, Dangahamulana to be declared the property of the Crown under the Waste Lands Ordinances ; on the east by Nugagahawalawewa to be declared the property of the Crown under the Waste Lands Ordinances, Kongahamulana claimed by Sonuthara Terunnanse, Dadameemawetunawalalabima sold under the Waste Lands Ordinances to the Kasagal Vihare ; on the south by Kankanigewewa to be declared the property of the Crown under the Waste Lands Ordinances, Dadameemawetunawalakumbura claimed by Sonuthara Terunnanse ; and on the west by Ranasingewela claimed by Ranasinwanniarchehige Don Siman and others, Panwalamulana claimed by ditto, Panwewa to be declared the property of the Crown under the Waste Lands Ordinances.



Surveyor-General's Office,
Colombo, April 23, 1913.

Scale of 8 Chains to an Inch.

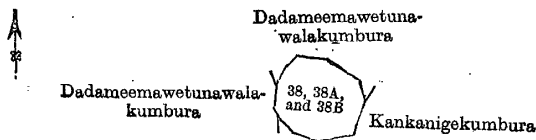
A. H. G. DAWSON,
for Surveyor-General.

II.—Preliminary plan 260.

Situation : Vitaranadeniya village in West Giruwa pattu of Hambantota District.

Lot.	Name of Land.	Extent, A. R. P.
38	Dadameemawetunawala-atmaga	1 0 31
38A	Do.	0 0 17
38B	Do.	0 0 4
		1 1 12

and bounded as follows : on the north by Dadameemawetunawalakumbura claimed by Sonuthara Terunnanse ; on the east by Dadameemawetunawalakumbura claimed by Sonuthara Terunnanse, Kankanigekumbura claimed by ditto ; on the south by Kankanigekumbura claimed by Sonuthara Terunnanse ; and on the west by Dadameemawetunawalakumbura claimed by Sonuthara Terunnanse.



Surveyor-General's Office,
Colombo, April 23, 1913.

Scale of 8 Chains to an Inch.

A. H. G. DAWSON,
for Surveyor-General.

III.—Preliminary plan 260.

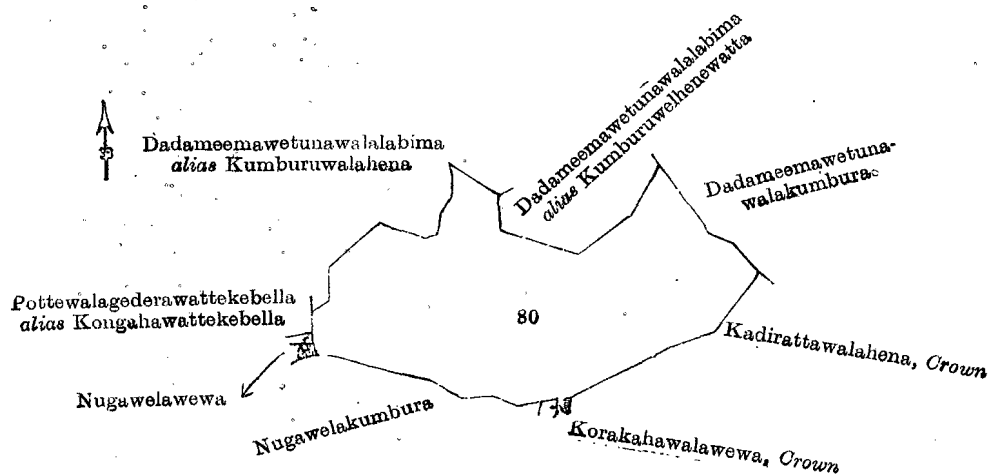
Situation : Vitaranadeniya village in West Giruwa pattu of Hambantota District.

Lot.	Name of Land.	Extent, A. R. P.
80	Kumburuwelhena alias Dadameemawetunalabima	11 3 31

and bounded as follows : on the north by Dadameemawetunawalalabima alias Kumburuwalahena claimed by the trustees of Kasagal Pansala, Dadameemawetunawalalabima alias Kumburuwelhenewatta claimed by the trustees of Kasagal Pansala ; on the east by Dadameemawetunawalakumbura claimed by Sonuthara Terunnanse of Kasagal Vihare ; on the south by

Kadirattawalahena to be declared the property of the Crown under the Waste Lands Ordinances, Korakahawalawewa to be declared the property of the Crown under the Waste Lands Ordinances, Nugawelakumbura claimed by Don Odiris Wijenayaka Nandasinha and others; and on the west by Nugawelawewa claimed by Don Andris Wijenayaka Nandasinha and others, Pottewalagederawattekebella *alias* Kongahawattekebella claimed by ditto, Dadameemawetunawalalabima *alias* Kumburuwalahena claimed by the trustees of Kasagal Vihare.

June 28, 1913.

W. E. WAIT,
Special OfficerSurveyor-General's Office,
Colombo, April 23, 1913

Scale of 8 Chains to an Inch.

A. H. G. DAWSON,
for Surveyor-General.**Hambantota S. O. No. 993.****Order under Section 4, Sub-section (1), of "The Waste Lands Ordinances of 1897, 1899, 1900, and 1903," admitting Lands to be Private Property.**

In the matter of the lands commonly called or known as Pannikkiyawalahena, Indipittanewalahena, &c., situate in the village of Vitaranadeniya, in the West Giruwa pattu of the Hambantota District, in the Southern Province, and of "The Waste Lands Ordinances of 1897, 1899, 1900, and 1903."

WHEREAS in pursuance of section 1 of the said Ordinances it was duly notified on April 16, 1909, that if no claim to the lands commonly called or known as Pannikkiyawalahena, Indipittanewalahena, &c., situate in the village of Vitaranadeniya, in the West Giruwa pattu of the Hambantota District, in the Southern Province, containing in extent 47 acres 2 roods and 14 perches, and shown as lots 215, 215A, 215B, 215C, 252, and 250, in preliminary plan 260 and in the annexed diagrams, was made to Walter Ernest Wait, Special Officer appointed under section 28 of the said Ordinances, within the period of three months from the date specified in such notice, such lands would be declared the property of Crown, and dealt with on account of the Crown (*vide* Notice No. 3,409):

And whereas (1) Kodituwakkuge Dingi Appu, (2) Wijenaike Abesinge Don Juwanis, (3) Vidanepatiranage Don Andris, (4) Wijenaike Nandasin Arachchige Don Dionis, (5) Wijenaike Galagamage Don Dionis, (6) Wijenaike Nandasin Arachchige Don Dines, (7) Denegama Jalatge Don Allis made claim thereto, and whereas the said (7) Denegama Jalatge Don Allis died during the course of the inquiry leaving as heirs (a) Liyanagamage Punchedhami, (b) Denegama Jalatge Menikhami (minor), and (c) ditto Babahami (minor), and whereas Malawekankanange Babunhany was appointed as guardian *ad litem* over the said two minors (b) Denegama Jalatge Menikhamy, and (c) ditto Babahami, who with (a) Liyanagamage Punchedhami were substituted as claimants for the said deceased 7th claimant, and Walter Ernest Wait and John Still, Special Officers appointed under section 28 of the said Ordinances, made due inquiry into such claim, I, Walter Ernest Wait, one of the afore-mentioned Special Officers, with the consent of His Excellency the Governor, do hereby admit the claim of the said claimants along with (1) Don Odiris Wijenaike Nandasin, (2) Wijenaike Galagamage Vidane Appu, (3) Abegunawardena Vidanegamage Don Louis, and (4) ditto Don Peneris to the said lands, as more fully described below, under section 4, sub-section (1), of the said Ordinances.

Description of the Lands referred to.

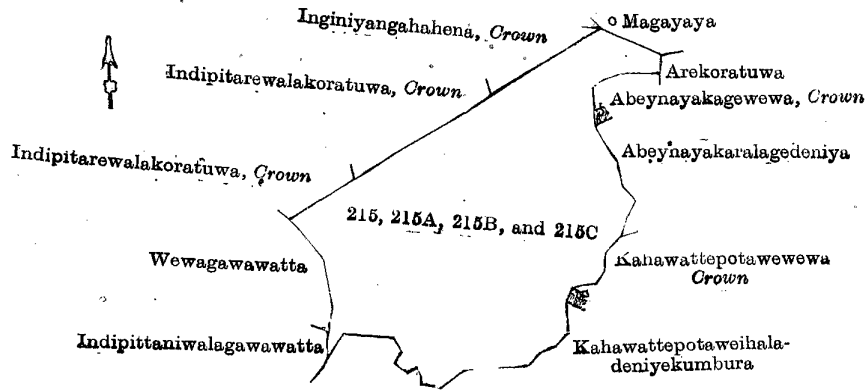
The following lots situated in the village of Vitaranadeniya, in the West Giruwa pattu of the Hambantota District, in the Southern Province, as described in the annexed diagrams:—

I.—Preliminary plan 260.

Situation: Vitaranadeniya village in West Giruwa pattu of Hambantota District.

Lot.	Name of Land.	Extent, A. R. P.
215 ..	Pannikkiyawalahena 10 2 37
215A ..	Indipittanewalahena 1 0 28
215B ..	Godawanekoratuwa 1 3 24
215C ..	Do. 0 2 24
		14 1 33

and bounded as follows: on the north by Indipatarewalakoratuwa to be declared the property of the Crown under the Waste Lands Ordinances, Inginiyangalahena to be declared the property of the Crown under the Waste Lands Ordinances, Magayaya (private); on the east by Arekoratuwa sold by the Crown, Abeynayakagewewa to be declared the property of the Crown under the Waste Lands Ordinances, Abeynayakaralagedeniya claimed by Don Odiris Wijenayaka Nandasin and others, Kahawathepotawewewa to be declared the property of the Crown under the Waste Lands Ordinances, Kahawattepotawehaladeniyakumbura claimed by Don Odiris Wijenayaka Nandasin and others; on the south by Kahawattepotawehaladeniyekumbura claimed by Don Odiris Wijenayaka Nandasin and others; and on the west by Indipittanewalahawalagawawatta claimed by Kahagalagamachchige Janis, Wewagawawatta claimed by Wijenayaka Andris.



Surveyor-General's Office,
Colombo, April 23, 1913.

Scale of 8 Chains to an Inch.

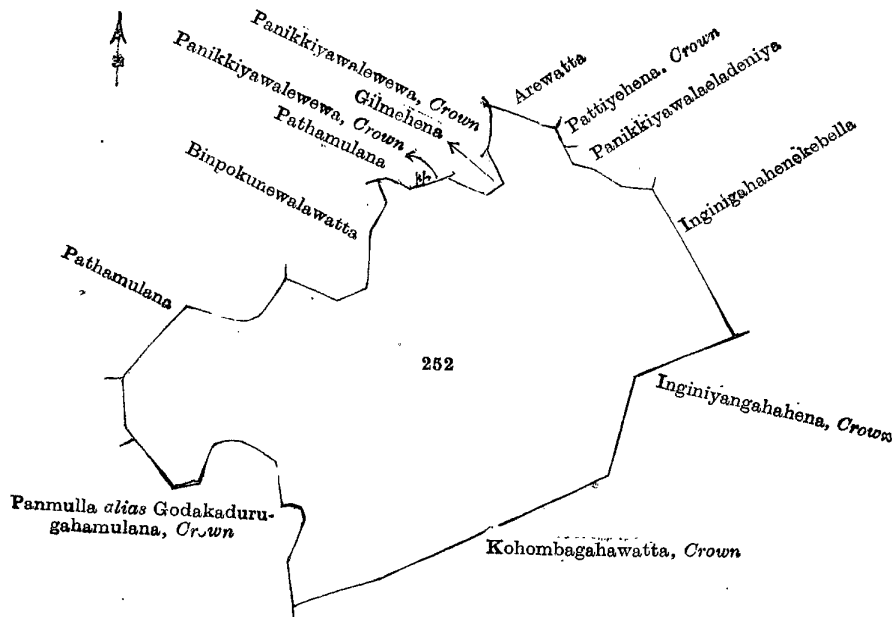
A. H. G. DAWSON,
for Surveyor-General.

II.—Preliminary plan 260.

Situation : Vitaranadeniya village in West Giruwa pattu of Hambantota District.

Lot.	Name of Land.	Extent, A. R. P.
252	Magahena, Binpokenewalahena, Inginigahahena, Godawanehena	31 3 15

and bounded as follows : on the north by Pathamulana claimed by Don Andris Wijenayaka Nandasinha, Panikkiyawalawewa to be declared the property of the Crown under the Waste Lands Ordinances, Gilmehehena claimed by Malawikankanage Babunhamy, Panikkiyawalawewa to be declared the property of the Crown under the Waste Lands Ordinances, Arewatta claimed by Denagama Jalatge Allis and others, Pattiyehena to be declared the property of the Crown under the Waste Lands Ordinances, Panikkiyawalaeladeniya claimed by Don Odiris Wijenayaka Nandasinha and others ; on the east by Inginigahahenekebella claimed by Don Andris Wijenayaka Nandasinha and others, Inginiyangahahena to be declared the property of the Crown under the Waste Lands Ordinances ; on the south by Kohombagahawatta to be declared the property of the Crown under the Waste Lands Ordinances ; and on the west by Panmulla *alias* Godakadurugahamulana to be declared the property of the Crown under the Waste Lands Ordinances, Pathamulana claimed by Don Andris Wijenayaka Nandasinha.



Surveyor-General's Office,
Colombo, April 23, 1913.

Scale of 8 Chains to an Inch.

A. H. G. DAWSON,
for Surveyor-General.

III.—Preliminary plan 260.

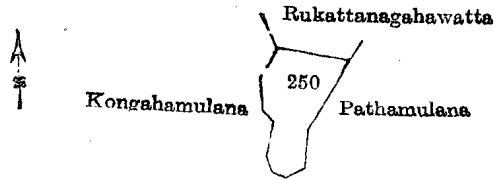
Situation : Vitaranadeniya village in West Giruwa pattu of Hambantota District.

Lot.	Name of Land.	Extent, A. R. P.
250	Rukattanagahahenekebella	1 1 6

and bounded as follows : on the north by Rukattanagahawatta claimed by the Crown and Don Odiris Wijenayaka Nandasinha ; on the east and south by Pathamulana claimed by Don Andris Wijenayaka Nandasinha ; on the west by Kongahamulana claimed by Don Odiris Wijenayaka Nandasinha.

June 28, 1913

W. E. WAIT,
Special Officer.



Surveyor-General's Office,
Colombo, January 11, 1909.

Scale of 8 Chains to an Inch.

J. B. M. RIDOUT,
for Acting Surveyor-General.

Kurunegala S. O. No. 650.

**Order under Section 2 of "The Waste Lands Ordinances of 1897, 1899, 1900, and 1903,"
declaring Lands to be Crown Property.**

In the matter of the lands commonly called or known as Mahaolawadewalekovilhena, Nakiarpotamukalana, Magahakandemukalana, and Maligakandemukalana, situate in the village of Maholawa, in the Meda Pattu Korale East of the Katugampola hatpattu of the Kurunegala District, in the North-Western Province, and of "The Waste Lands Ordinances of 1897, 1899, 1900, and 1903."

THE notice required by section 1 of "The Waste Lands Ordinances of 1897, 1899, 1900, and 1903, having been duly published in manner prescribed by that section in respect of the above-named lands (*vide* Notice No. 4,908), and no claim having been made to the said lands or to any interest therein within the period of three months from the date specified in the said notice, I, Norman Albert Hampton, Special Officer appointed under section 28 of the said Ordinances, under and by virtue of the powers vested in me in that behalf by section 2 of the said Ordinances, do hereby on October 7, 1913, order and declare that the said lands, as more fully described herein below, situate in the village of Maholawa, in the Meda Pattu Korale East of the Katugampola hatpattu of the Kurunegala District, in the North-Western Province, and shown as lots 33B, 46, 7, and 7a in preliminary plan 355 and in the annexed diagrams, and containing in extent 28 acres and 3 perches, are the property of the Crown.

Description of the Lands referred to.

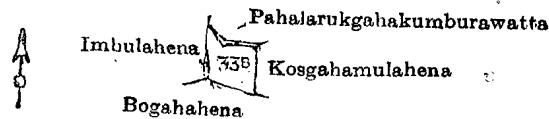
The following lots situated in the village of Maholawa, in the Meda Pattu Korale East of the Katugampola hatpattu of the Kurunegala District, in the North-Western Province, as described in the annexed diagrams :—

I.—Preliminary plan 355.

Situation : Maholawa village in Meda Pattu Korale East of Kurunegala District.

Lot.	Name of Land.	Extent, A. R. P.
33B	Maholawadewalekovilhena	0 1 21

and bounded as follows : on the north by Pahalarukgahakumburawatta sold by the Crown ; on the east by Kosgahamulana sold by the Crown ; on the south by Bogahahena sold by the Crown ; on the west by Imbulahena claimed by Kuruppu Appuhamilage Sobinona.



Surveyor-General's Office,
Colombo, March 31, 1913.

Scale of 8 Chains to an Inch.

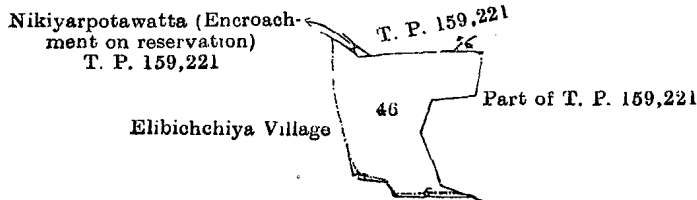
A. H. G. DAWSON,
for Surveyor-General.

II.—Preliminary plan 355.

Situation : Maholawa village in Meda Pattu Korale East of Kurunegala District.

Lot.	Name of Land.	Extent, A. R. P.
46	Nakiarpotamukalana	2 1 35

and bounded as follows : on the north by Nikiarpotawatta (encroachment on reservation by owner of T. P. 159,221), T. P. 159,221 ; on the east by T. P. 159,221 ; on the south and west by the village limit of Elibichchiya.



Surveyor-General's Office,
Colombo, March 31, 1913.

Scale of 8 Chains to an Inch.

A. H. G. DAWSON,
for Surveyor-General.

III.—Preliminary plan 355.

Situation : Maholawa village in Meda Pattu Korale East of Kurunegala District.

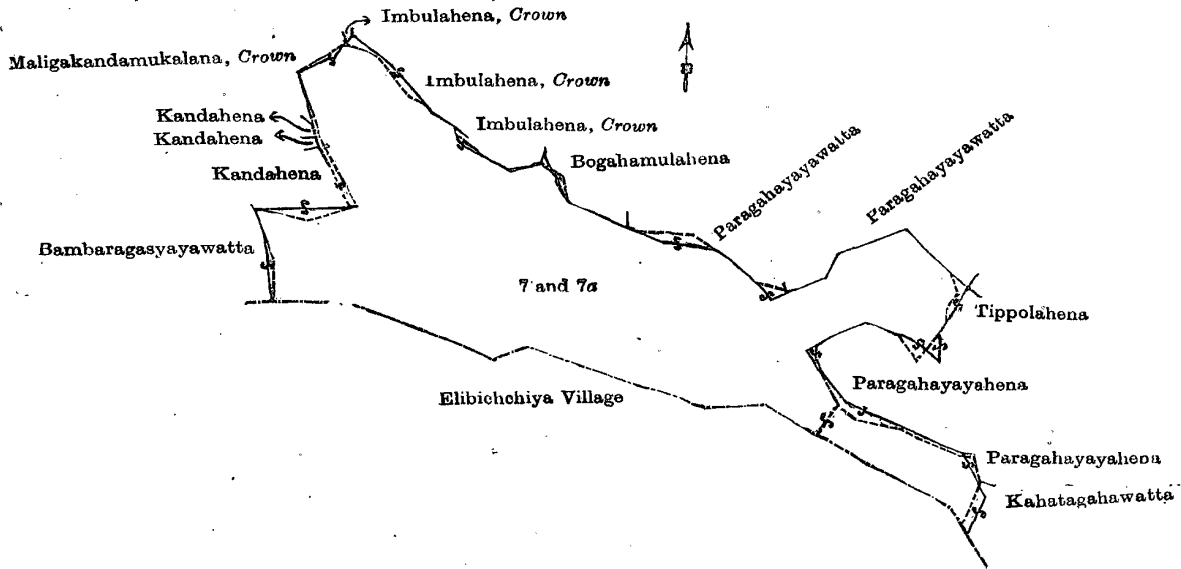
Lot.	Name of Land.	Extent, A. R. P.
7	Magahakandemukalana	23 2 12
7a	Maligakandemukalana	1 2 15

25 0 27

and bounded as follows : on the north by Imbulahena claimed by the Crown, Bogahamulahena sold by the Crown, Paragahayayawatta sold by the Crown ; on the east by Tippolahena sold by the Crown, Paragahayayahena sold by the Crown ; Kahatagahawatta sold by the Crown ; on the south by the village limit of Elibichchiya ; on the west by Bambaragasyayawatta sold by the Crown, Kandahena sold by the Crown, Maligakandamukulana claimed by the Crown.

October 7, 1913.

N. A. HAMPTON,
Special Officer.



Surveyor-General's Office,
Colombo, March 17, 1913.

Scale of 8 Chains to an Inch.

A. H. G. DAWSON,
for Surveyor-General.

Kurunegala S. O. No. 651.

**Order under Section 2 of "The Waste Lands Ordinances of 1897, 1899, 1900, and 1903,"
declaring Land to be Crown Property.**

In the matter of the land commonly called or known as Timbirigahamulahena, situate in the village of Mahingamuwa, in the Meda Pattu Korale East of the Katugampola hatpattu of the Kurunegala District, in the North-Western Province, and of "The Waste Lands Ordinances of 1897, 1899, 1900, and 1903."

THE notice required by section 1 of "The Waste Lands Ordinances of 1897, 1899, 1900, and 1903, having been duly published in manner prescribed by that section in respect of the above-named land (*vide* Notice No. 4,912), and no claim having been made to the said land or to any interest therein within the period of three months from the date specified in the said notice, I, Norman Albert Hampton, Special Officer appointed under section 28 of the said Ordinances, under and by virtue of the powers vested in me in that behalf by section 2 of the said Ordinances, do hereby on October 7, 1913, order and declare that the said land, as more fully described herein below, situate in the village of Mahingamuwa, in the Meda Pattu Korale East of the Katugampola hatpattu of the Kurunegala District, in the North-Western Province, and shown as lot 7e, in preliminary plan 367 and in the annexed diagram, and containing in extent 32 perches, is the property of the Crown.

Description of the Land referred to.

The following lot situated in the village of Mahingamuwa, in the Meda Pattu Korale East of the Katugampola hatpattu of the Kurunegala District, in the North-Western Province, as described in the annexed diagram :—

Preliminary plan 367.

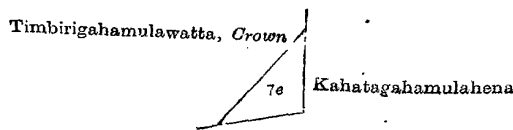
Situation : Mahingamuwa village in Meda Pattu Korale East of Kurunegala District.

Lot.	Name of Land.	Extent, A. R. P.
7e	Timbirigahamulahena	0 0 32

and bounded as follows : on the north by Timbirigahamulawatta claimed by the Crown ; on the east and south by Kahatagahamulahena sold by the Crown ; on the west by Timbrigahamulawatta claimed by the Crown.

October 7, 1913.

N. A. HAMPTON,
Special Officer.



Surveyor-General's Office,
Colombo, April 28, 1913.

Scale of 4 Chains to an Inch.

A. H. G. DAWSON,
for Surveyor-General.

Kurunegala S. O. No. 652.

Order under Section 2 of "The Waste Lands Ordinances of 1897, 1899, 1900, and 1903,"
declaring Lands to be Crown Property.

In the matter of the lands commonly called or known as Hurigahamulawatta, Hurigahamulahena, Teruwannahena, Mulagahahena, &c., situate in the village of Udawela, in the Meda Pattu Korale West of the Katugampola hatpattu of the Kurunegala District, in the North-Western Province, and of "The Waste Lands Ordinances of 1897, 1899, 1900, and 1903."

THE notice required by section 1 of "The Waste Lands Ordinances of 1897, 1899, 1900, and 1903," having been duly published in manner prescribed by that section in respect of the above-named lands (*vide* Notice No. 4,888), and no claim having been made to the said lands or to any interest therein within the period of three months from the date specified in the said notice, I, Norman Albert Hampton, Special Officer appointed under section 28 of the said Ordinances, under and by virtue of the powers vested in me in that behalf by section 2 of the said Ordinances, do hereby on September 18, 1913, order and declare that the said lands, as more fully described herein below, situate in the village of Udawela, in the Meda Pattu Korale West of the Katugampola hatpattu of the Kurunegala District, in the North-Western Province, and shown as lots 4*a*, 4*p*, 5*f*, 5*h*, 5I, and 5P in preliminary plan 297 and in the annexed diagrams, and containing in extent 11 acres and 2 roods, are the property of the Crown.

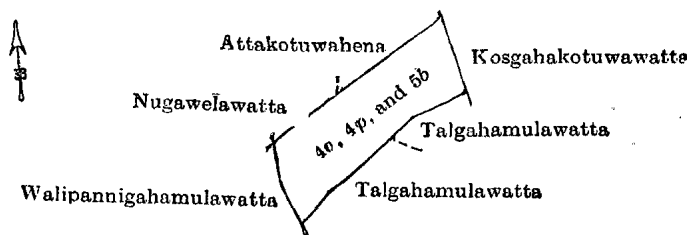
Description of the Lands referred to.

The following lots situated in the village of Udawela, in the Meda Pattu Korale West of the Katugampola hatpattu of the Kurunegala District, in the North-Western Province, as described in the annexed diagrams:—

I.—Preliminary plan 297. Supplementary sheets I/17/19 and I/17/3-4, 11-12.
Situation: Udawela village in Meda Pattu Korale West of Kurunegala District.

Lot.	Name of Land.	Extent, A. R. P.
4 <i>a</i>	Hurigahamulawatta	1 0 21
4 <i>p</i>	Do.	0 0 21½
5 <i>b</i>	Hurigahamulahena	1 1 14½
		2 2 17

and bounded as follows: on the north by Nugawelawatta sold by the Crown, Attakotuwahena sold by the Crown; on the east by Kosgahakotuwawatta sold by the Crown; on the south by Talgahamulawatta sold by the Crown; on the west by Walipannigahamulawatta sold by the Crown.



Surveyor-General's Office,
Colombo, January 20, 1913.

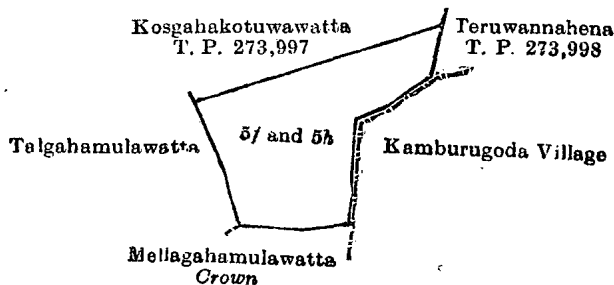
Scale of 8 Chains to an Inch.

A. H. G. DAWSON,
for Surveyor-General.

II.—Preliminary plan 297. Supplementary sheets I/17/19 and I/17/3-4, 11-12.
Situation: Udawela village in Meda Pattu Korale West of Kurunegala District.

Lot.	Name of Land.	Extent, A. R. P.
5 <i>f</i>	Teruwannahena	2 3 13
5 <i>h</i>	Do.	1 3 14
		4 2 27

and bounded as follows: on the north by Kosgahakotuwawatta sold by the Crown (T. P. 273,997); on the east by Teruwannahena sold by the Crown (T. P. 273,998), the village limit of Kamburugoda; on the south by Mellagahamulawatta claimed by the Crown; on the west by Talgahamulawatta sold by the Crown.



Surveyor-General's Office,
Colombo, January 20, 1913.

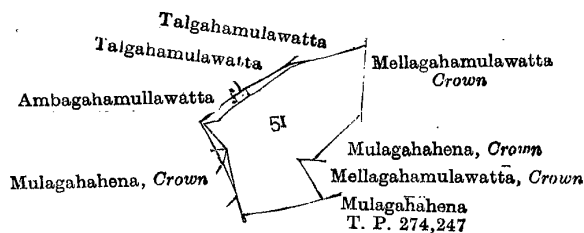
Scale of 8 Chains to an Inch.

A. H. G. DAWSON,
for Surveyor-General.

III.—Preliminary plan 297.
Situation: Udawela village in Meda Pattu Korale West of Kurunegala District.

Lot.	Name of Land.	Extent, A. R. P.
5 <i>i</i>	Mulagahahena	3 1 30

and bounded as follows : on the north by Ambaghamulawatta claimed by H. M. Mudalihamy and others, Talgahamulawatta sold by the Crown ; on the east by Mellagahamulawatta claimed by the Crown, Mulagahahena claimed by the Crown, Mellagahamulawatta claimed by the Crown ; on the south by Mulagahahena sold by the Crown (T. P. 274,247) ; on the west by Mulagahahena claimed by the Crown, Ambaghamulawatta claimed by H. M. Mudalihamy and others.



Surveyor-General's Office,
Colombo, January 20, 1913.

Scale of 8 Chains to an Inch.

A. H. G. DAWSON,
for Surveyor-General.

IV.—Preliminary plan 297.

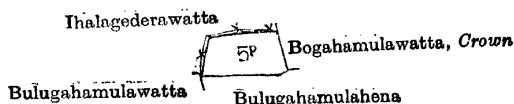
Situation : Udawela village in Meda Pattu Korale West of Kurunegala District.

Lot.	Name of Land.	Extent, A. R. P.
5P	Kongahamulahena	0 3 6

and bounded as follows : on the north by Ihalagedarawatta claimed by Herat Mudiyansele Mudalihamy and others ; on the east by Bogahamulawatta claimed by the Crown ; on the south by Bulugahamulahena sold by the Crown ; on the west by Bulugahamulawatta sold by the Crown, Ihalagedarawatta claimed by Herat Mudiyansele Mudalihamy and others.

September 18, 1913.

N. A. HAMPTON,
Special Officer.



Surveyor-General's Office,
Colombo, January 20, 1913.

Scale of 8 Chains to an Inch.

A. H. G. DAWSON,
for Surveyor-General.

Ratnapura S. O. No. 131.

Order under Section 4, Sub-section (1), of "The Waste Lands Ordinances of 1897, 1899, 1900, and 1903."

In the matter of the lands commonly called or known as Bebilamukalana, Galegodemukalana, Karametiyeodemukalana, situate in the village of Yatimalkaduwe Pahalagama, in the Helapalle palata of Meda korale of the Ratnapura District, in the Province of Sabaragamuwa, and of "The Waste Lands Ordinances of 1897, 1899, 1900, and 1903."

WHEREAS in pursuance of section 1 of the said Ordinances it was duly declared and notified on May 10, 1912, that if no claim to the lands commonly called or known as Bebilamukalana, Galegodemukalana, and Karametiyeodemukalana, situate in the village of Yatimalkaduwe Pahalagama, in the Helapalle palata of the Meda korale of the Ratnapura District, in the Province of Sabaragamuwa, containing in extent 32 acres 1 rood and 16 perches, and shown as lots 3 and 5 in preliminary plan 47 and in the annexed diagrams, was made to Howard Orme Fox, Special Officer appointed under section 28 of the said Ordinances, within the period of three months from the date specified in the said notice, such lands would be declared the property of the Crown, and dealt with on account of the Crown (*vide* Notice No. 4,410) :

And whereas (1) Samuel David Mahawalatenna, Ratemahatmaya, and (2) James William Maduwanwala made claim thereto, and I, Howard Orme Fox, Special Officer appointed under section 28 of the said Ordinances, made due inquiry into such claim, and whereas the said claimants and I, with the consent of His Excellency the Governor, came to an agreement in writing dated February 25, 1913, concerning the said lands, under section 4, sub-section (1), of the said Ordinances, whereby it was agreed that the said claimants should be declared the purchasers of the said lands upon payment to the Government Agent of Ratnapura or to the Settlement Officer, of a sum of Six hundred and Forty-seven Rupees (Rs. 647) only, as the purchase amount of the said lands and of a sum of Rs. 16 as costs of land marked for the village, and whereas the said amounts have been paid by the said claimants, they are hereby, in pursuance of the agreement afore-mentioned, declared to be the purchasers of the said lands, as more fully described herein below.

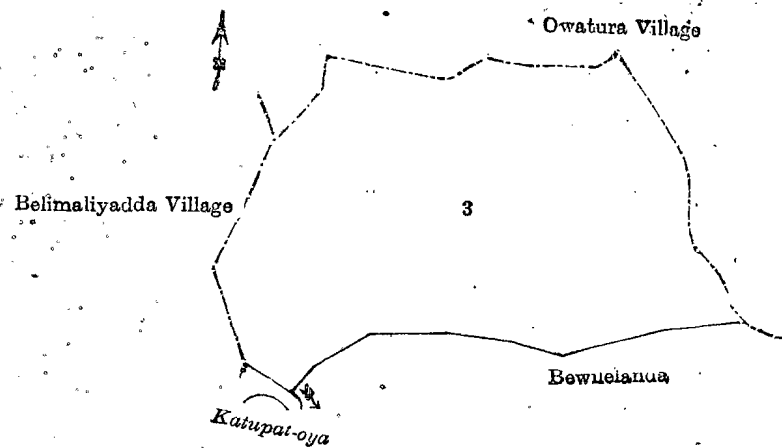
Description of the Lands referred to.

The following lots situated in the village of Yatimalkaduwe Pahalagama, in the Helapalle palata of Meda korale of the Ratnapura District, in the Province of Sabaragamuwa, as described in the annexed diagrams :—

I.—Preliminary plan 47.

Situation : Yatimalkaduwe Pahalagama village in Helapalle palata of Meda korale of Ratnapura District.		
Lot.	Name of Land.	Extent, A. R. P.
3	Bebilamukalana	21 1 30

and bounded as follows : on the north and east by the village limit of Owatura ; on the south by Bewilelanda to be declared the property of S. D. Mahawalatenna, Ratemahatmaya, and J. W. Maduwanwala, Ratemahatmaya, under the Waste Lands Ordinances, the Katupat-oya ; on the west by the village limit of Belimaliyadda.



Surveyor-General's Office,
Colombo, September 29, 1913.

Scale of 8 Chains to an Inch.

A. J. WICKWAR,
for Surveyor-General.

II.—Preliminary plan 47.

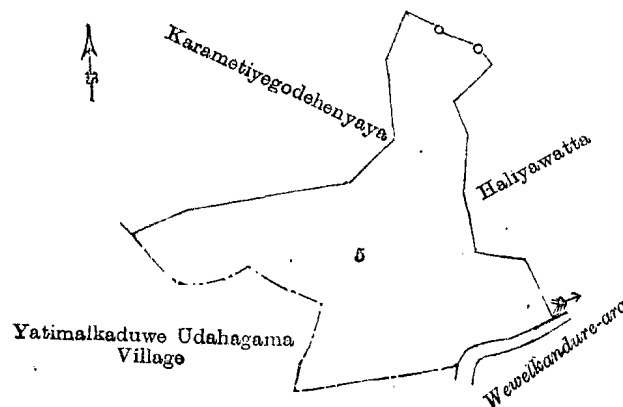
Situation : Yatimalkaduwe Pahalagama village in Helapalle palata of Meda korale of Ratnapura District.

Lot.	Name of Land.	Extent, A. R. P.
5	Galegodemukalana and Karametiye-godemukalana ...	10 3 26

and bounded as follows: on the north by Karametiye-godehenyaya to be declared the property of S. D. Mahawelatenna, Ratemahatmaya, and J. W. Maduwanwela, Ratemahatmaya, under the Waste Lands Ordinances; on the east by Haliyawatta to be declared the property of S. D. Mahawelatenna, Ratemahatmaya, and J. W. Maduwanwela, Ratemahatmaya, under the Waste Lands Ordinances; on the south by the Wewelkandure-ara, the village limit of Yatimalkaduwe Udahagama; on the west by the village limit of Yatimalkaduwe Udahagama, Karametiye-godehenyaya to be declared the property of S. D. Mahawelatenna, Ratemahatmaya, and J. W. Maduwanwela, Ratemahatmaya, under the Waste Lands Ordinances.

October 20, 1913.

H. O. FOX,
Special Officer.



Surveyor-General's Office,
Colombo, September 29, 1913.

Scale of 8 Chains to an Inch.

A. J. WICKWAR,
for Surveyor-General.

Ratnapura S. O. No. 132.

Order under Section 4, Sub-section (1), of "The Waste Lands Ordinances of 1897, 1899, 1900, and 1903,"
admitting Land to be Private Property.

In the matter of the land commonly called or known as Bewilelanda, Pattiyawatta, &c., situate in the village of Yatimalkaduwe Pahalagama, in the Helapalle palata of the Meda korale of the Ratnapura District, in the Province of Sabaragamuwa, and of "The Waste Lands Ordinances of 1897, 1899, 1900, and 1903."

WHEREAS in pursuance of section 1 of the said Ordinances it was duly notified on May 10, 1912, that if no claim to the land commonly called or known as Bewilelanda, Pattiyawatta, &c., situate in the village of Yatimalkaduwe Pahalagama, in the Helapalle palata of the Meda korale of the Ratnapura District, in the Province of Sabaragamuwa, containing in extent 113 acres 1 rood and 21 perches, and shown as lot 1, in preliminary plan 47 and in the annexed diagram, was made to Howard Orme Fox, Special Officer appointed under section 28 of the said Ordinances, within the period of three months from the date specified in such notice, such land would be declared the property of Crown, and dealt with on account of the Crown (*vide* Notice No. 4,410):

And whereas (1) Samuel David Mahawalatenna and (2) James William Maduwanwela made claim thereto, and I, Howard Orme Fox, Special Officer appointed under section 28 of the said Ordinances, made due inquiry into such claim, I, with the consent of His Excellency the Governor, do hereby admit the claim of the said claimants to the said land, as more fully described herein below, under section 4, sub-section (1), of the said Ordinances.

Description of the Land referred to.

The following lot situated in the village of Yatimalkaduwe Pahalagama, in the Helapalle palata of the Meda korale of the Ratnapura District, in the Province of Sabaragamuwa.

Preliminary plan 47.

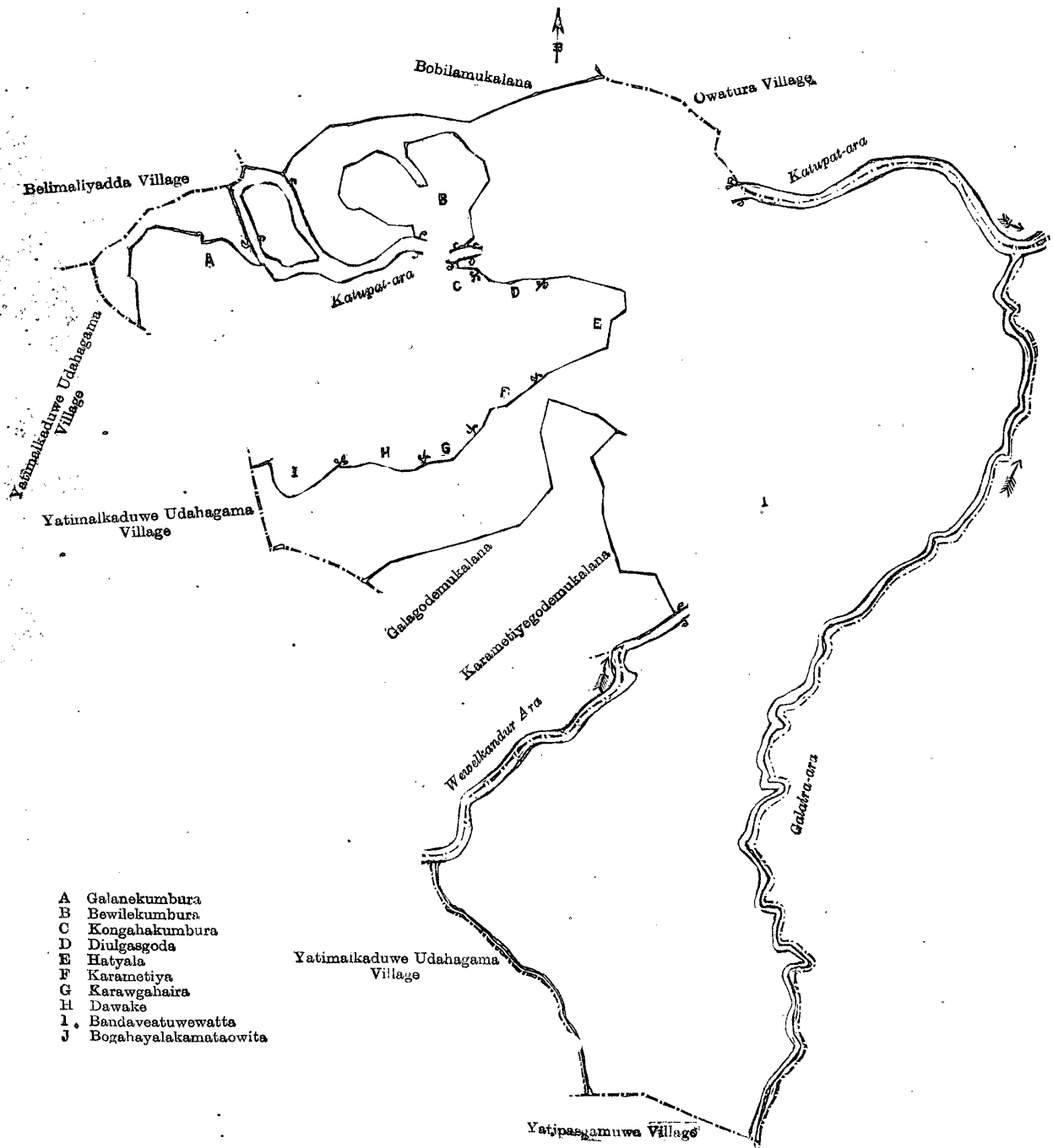
Situation : Yatimalkaduwe Pahalagama village in Helapalle palata of Meda korale of Ratnapura District.

Lot.	Name of Land.	Extent, A. R. P.
1	Bewilelanda, Pattiyawatta, Haliyawatta, Karametiye-godehenyaya, and Konihawahena	113 1 21

and bounded as follows: on the north by Bebilamukalana sold to S. D. Mahawelatenna and J. W. Maduwanwela under the Waste Lands Ordinances, the village limit of Owatura, the Katupat-ara; on the east by the Galaira-ara; on the south by the village limit of Yatipasgamuwa; on the west by the village limit of Yatimalkaduwe Udahagama, the Wewelkandura-ara, Karametiye godamukalana sold to S. D. Mahawelatenna, Ratemahatmaya, and J. W. Maduwanwela, Ratemahatmaya, under the Waste Lands Ordinances, Galagodemukalana sold to ditto under the Waste Lands Ordinances, the village limit of Yatimalkaduwe Udahagama, Bogahayatakamataowita claimed by Maduwanwela Ratemahatmaya and another, Bandaveatuwewatta claimed by ditto, Dawake claimed by ditto, Karawgahaira claimed by ditto, Karametiya claimed by ditto, Hatyala claimed by ditto, Diulgaskoda claimed by ditto, Kongahakumbura claimed by ditto, Bewilekumbura claimed by ditto, the Katupat-ara, Galanekumbura claimed by Maduwanwela Ratemahatmaya and another, the village limit of Yatimalkaduwe Udahagama, the village limit of Belimaliyadda.

October 20, 1913.

H. O. Fox,
Special Officer.



- A Galanekumbura
- B Bewilekumbura
- C Kongahakumbura
- D Diulgaskoda
- E Hatyala
- F Karametiya
- G Karawgahaira
- H Dawake
- I Bandaveatuwewatta
- J Bogahayalakamataowita

Surveyor-General's Office,
Colombo, September 29, 1913.

Scale of 8 Chains to an Inch.

A. J. WICKWAR,
for Surveyor-General.