

# Ceylon Government Gazette

Published by Authority.

No. 6,595 — FRIDAY, DECEMBER 5, 1913.

PART I.—General: Minutes, Proclamations, Appointments,  
and General Government Notifications.

PART II.—Legal and Judicial.

PART III.—Provincial Administration.

PART IV.—Land Settlement.

PART V.—Mercantile, Marine, Municipal, Local, &c.

*Separate paging is given to each Part in order that it may be filed separately.*

## Part IV.—Land Settlement.

	PAGE		PAGE
Preliminary Notices	.. .. . 1755	Final Orders	.. .. . 1763

### PRELIMINARY NOTICES.

#### Kurunegala Notice No. 5,082.

#### Notice under "The Waste Lands Ordinances of 1897, 1899, 1900, and 1903."

TAKE notice that unless within three months from December 5, 1913, the persons, if any, who claim any interest in the lands hereinafter mentioned or in any one or more of such lands or to some interest therein make claim in person or in writing to the said lands or any of them or to some interest therein to J. M. Davies, Esq., Special Officer appointed under section 28 of "The Waste Lands Ordinances of 1897, 1899, 1900, and 1903," at his office at Fort, Colombo:

Such Special Officer, in pursuance of the powers vested in him by the said Ordinances, will declare by writing under his hand that the said lands, or such of them as to which no claim has been made, are the property of the Crown.

J. M. DAVIES,  
Special Officer.

#### *Description of the Lands referred to.*


The following lots situated in the village of Pannala, in the Ihawalawasideke korale of the Hiriyala hatpattu of the Kurunegala District, in the North-Western Province, as described in the annexed diagrams:—

#### I.—Preliminary plan 1,880.

Situation: Pannala village in Ihawalawasideke korale of Kurunegala District.

Lot.	Name of Land.	Extent, A. R. P.
B 824B	Para (road)	0 0 5

and bounded as follows: on the north by Para (road) claimed by the Crown; on the east and south by T. P. 263,970; on the west by Etawetunamedapillewa claimed by Mudannagoda Kankanamalage Bastian Fernando.



Surveyor-General's Office,  
Colombo, November 3, 1913.

Scale of 4 Chains to an Inch.

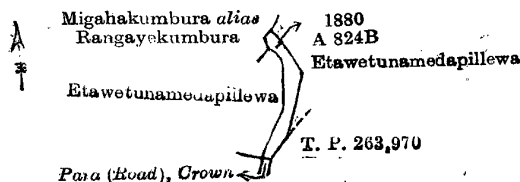
A. J. WICKWAE,  
for Surveyor-General.

## II.—Preliminary plan 1,880.

Situation : Pannala village in Ihalawisideke korale of Kurunegala District.

Lot.	Name of Land.	Extent, A. R. P.
A 824B	Para (road)	0 0 13

and bounded as follows : on the north by Etawetunamedapillewa claimed by Subasinghe Arachchige Thomis Appu ; on the east by Etawetunamedapillewa claimed by Subasinghe Arachchige Thomis Appu, T. P. 263,970 ; on the south by Para (road) claimed by the Crown ; on the west by Etawetunamedapillewa claimed by Mudannagoda Kankanamalage Bastian Fernando, Migahakumbura *alias* Rangayekumbura claimed by Balasuriya Mudiyansele Kapuruhamy and others.



Surveyor-General's Office,  
Colombo, November 3, 1913.

Scale of 4 Chains to an Inch.

A. J. WICKWAR,  
for Surveyor-General.

Kurunegala S. O. 259, 1912—1913.

## Kurunegala Notice No. 5,083.

## Notice under "The Waste Lands Ordinances of 1897, 1899, 1900, and 1903."

TAKE notice that unless within three months from December 5, 1913, the persons, if any, who claim any interest in the lands hereinafter mentioned or in any one or more of such lands or to some interest therein make claim in person or writing to the said lands or any of them or to some interest therein to J. M. Davies, Esq., Special Officer appointed under section 28 of "The Waste Lands Ordinances of 1897, 1899, 1900, and 1903," at his office at Fort, Colombo :

Such Special Officer, in pursuance of the powers vested in him by the said Ordinances, will declare by writing under his hand that the said lands, or such of them as to which no claim has been made, are the property of the Crown.

J. M. DAVIES,  
Special Officer.

## Description of the Lands referred to.

The following lots situated in the village of Mahamukalanyaya (northern portion), in the Mahagalboda Egoda korale of the Hiriyala hatpattu of the Kurunegala District, in the North-Western Province, as described in the annexed diagrams :—

## I.—Preliminary plan 1,280.

Situation : Mahamukalanyaya (northern portion) village in Mahagalboda Egoda korale of Kurunegala District.

Lot.	Name of Land.	Extent, A. R. P.
1	Bogamukandamukalana	86 2 30
8	Do.	1 0 7
14	Kandewatta-ela (stream)	0 2 31
		88 1 28

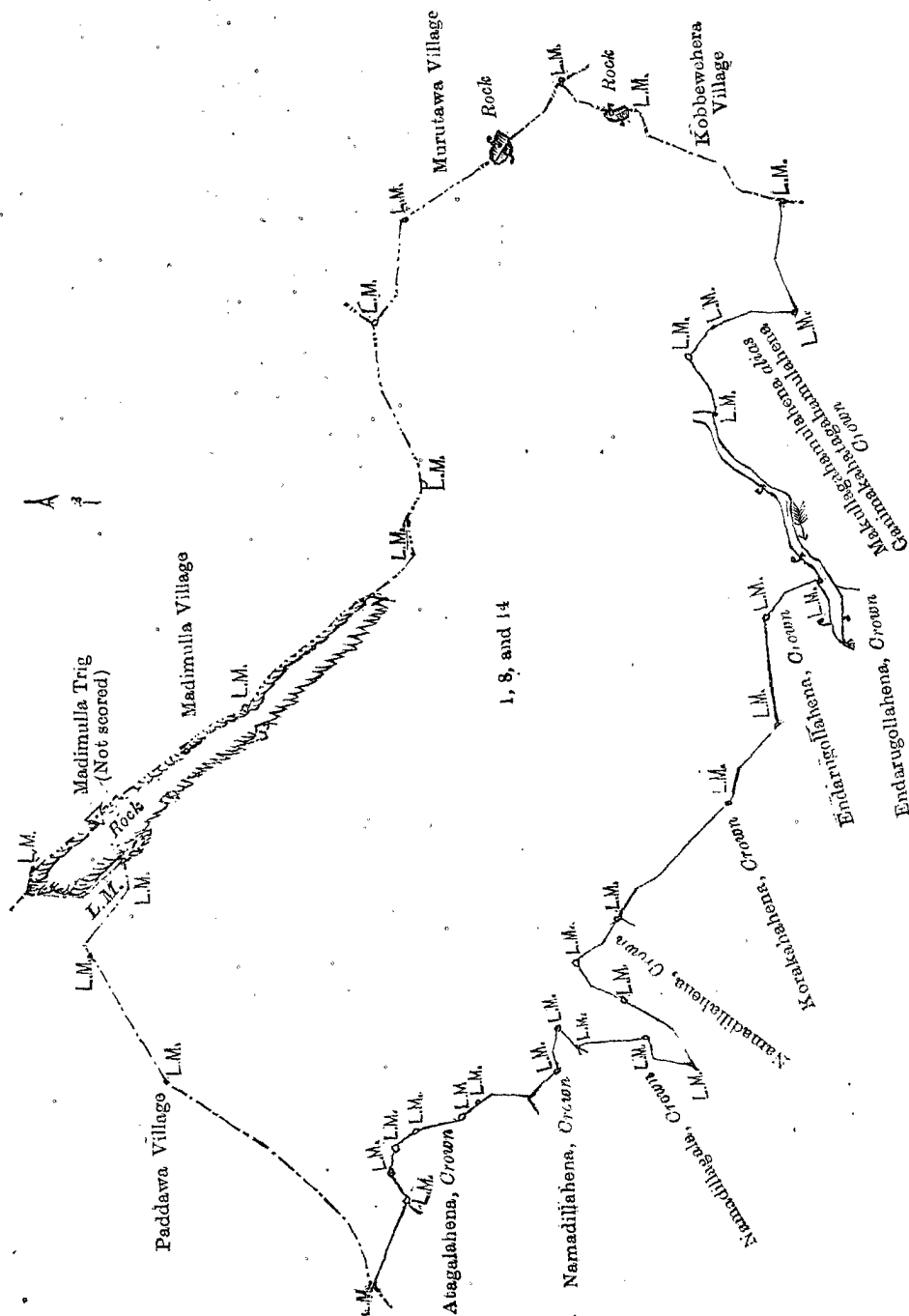
and bounded as follows : on the north by the village limit of Madimulla, the village limit of Murutawa ; on the east by the village limit of Murutawa, the village limit of Kobbewehera ; on the south by Makullagabamulahena *alias* Ganimakahatagabamulahena claimed by the Crown, Endarugollahena claimed by the Crown, Korakahahena claimed by the Crown, Namadillahena claimed by the Crown ; on the west by Namadillagala claimed by the Crown, Namadillahena claimed by the Crown, Atalahena claimed by the Crown, the village limit of Paddawa.

[For Diagram see page 1757.]

## II.—Preliminary plan 1,280.

Situation : Mahamukalanyaya (northern portion) village in Mahagalboda Egoda korale of Kurunegala District.

Lot.	Name of Land.	Extent, A. R. P.
17	Channel reservation	1 0 33
18	Do.	1 0 31
19	Channel and bund	4 1 33
		6 3 17

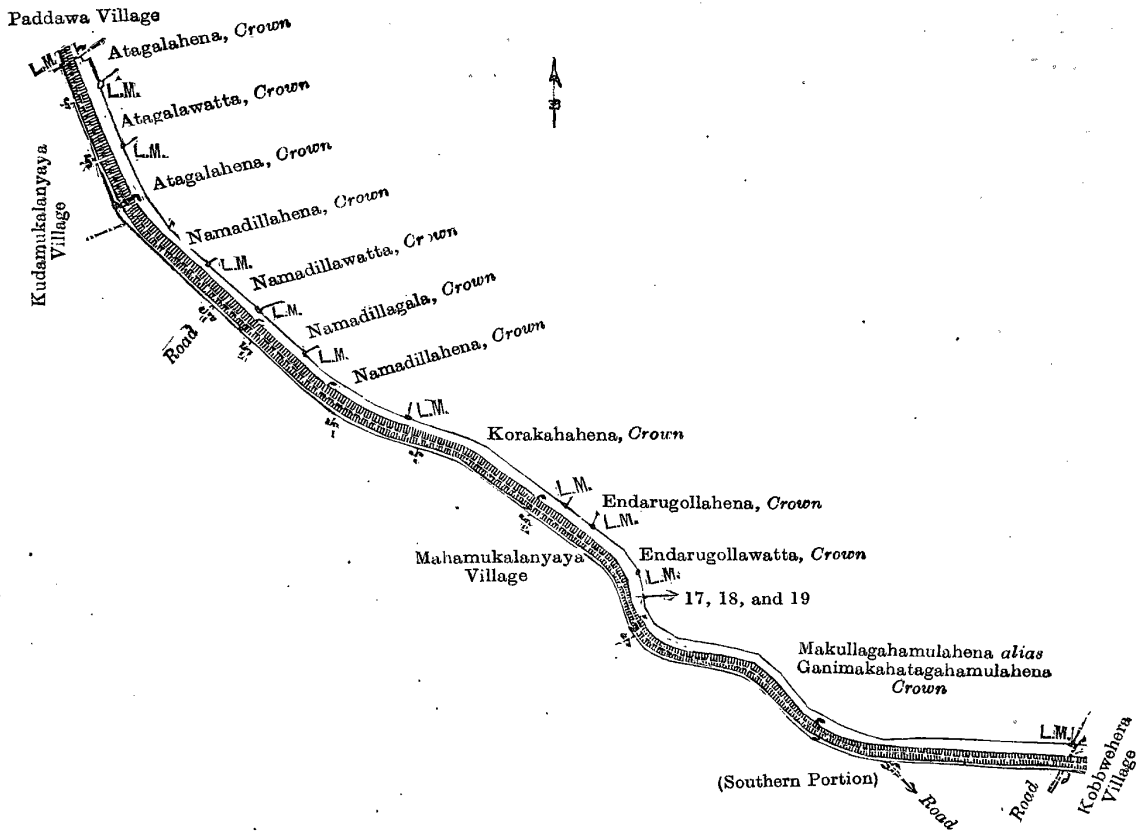


Surveyor-General's Office,  
Colombo, November 4, 1913.

Scale of 8 Chains to an Inch.

A. J. WICKWAR,  
for Surveyor-General.

and bounded as follows : on the north by Atagalahena claimed by the Crown, Atagalawatta claimed by the Crown, Atagalahena claimed by the Crown, Namadillahena claimed by the Crown, Namadillawatta claimed by the Crown, Namadillagala claimed by the Crown, Namadillahena claimed by the Crown, Korakahahena claimed by the Crown, Endarugollahena claimed by the Crown ; on the east by Endarugollahawatta claimed by the Crown, Makullagahamulahena *alias* Ganimakahatagahamulahena claimed by the Crown, the village limit of Kobbewehera ; on the south by the village limit of Mahamukalanyaya (southern portion); on the west by the village limit of Kudamukalanyaya, the village limit of Paddawa.



Surveyor-General's Office,  
Colombo, November 4, 1913.

Scale of 8 Chains to an Inch.  
Kurunegala S. O. 260, 1912—1913.

A. J. WICKWAR,  
for Surveyor-General.

**Kurunegala Notice No. 5,084.**

**Notice under "The Waste Lands Ordinances of 1897, 1899, 1900, and 1903."**

TAKE notice that unless within three months from December 5, 1913, the persons, if any, who claim any interest in the lands hereinafter mentioned or in any one or more of such lands make claim in person or in writing to the said lands or any of them or to some interest therein to N. A. Hampton, Esq., Special Officer appointed under section 28 of "The Waste Lands Ordinances of 1897, 1899, 1900, and 1903," at his office at Fort, Colombo:

Such Special Officer, in pursuance of the powers vested in him by the said Ordinances, will declare by writing under his hand that the said lands, or such of them as to which no claim has been made, are the property of the Crown.

N. A. HAMPTON,  
Special Officer.

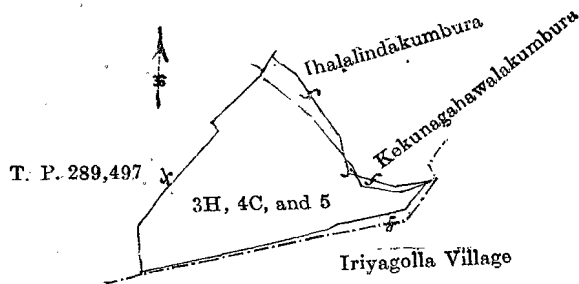
*Description of the Lands referred to.*

The following lots situated in the village of Walakumburamula, in the Meda Pattu Korale West of the Katugampola hatpattu of the Kurunegala District, in the North-Western Province, as described in the annexed diagram:—

Preliminary plan 209.  
Situation: Walakumburamula village in Meda Pattu Korale West of Kurunegala District.

Lot.	Name of Land.	Extent, A. R. P.
3H ..	Pinhena ..	0 1 29
4C ..	Do. ..	3 3 6
5 ..	Hurigahamulawatta ..	0 2 16
		4 3 11

and bounded as follows: on the north by Ihalalindakumbura claimed by S. P. Appuhamy; on the east by Ihalalindakumbura claimed by S. P. Appuhamy; Kekunagahamulakumbura claimed by Herat Mudiyanseelage Menuhami; on the south by the village limit of Iriyagolla; on the west by T. P. 289,497.



Scale of 8 Chains to an Inch.

Surveyor-General's Office,  
Colombo, October 31, 1913.

A. J. WICKWAR,  
for Surveyor-General.

Kurunegala S. O. 261, 1912—1913.

**Kurunegala Notice No. 5,085.**

**Notice under "The Waste Lands Ordinances of 1897, 1899, 1900, and 1903."**

TAKE notice that unless within three months from December 5, 1913, the persons, if any, who claim any interest in the lands hereinafter mentioned or in any one or more of such lands or to some interest therein make claim in person or in writing to the said lands or any of them or to some interest therein to J. M. Davies, Esq., Special Officer appointed under section 28 of "The Waste Lands Ordinances of 1897, 1899, 1900, and 1903," at his office at Fort, Colombo :

Such Special Officer, in pursuance of the powers vested in him by the said Ordinances, will declare by writing under his hand that the said lands, or such of them as to which no claim has been made, are the property of the Crown.

J. M. DAVIES,  
Special Officer.

*Description of the Lands referred to.*

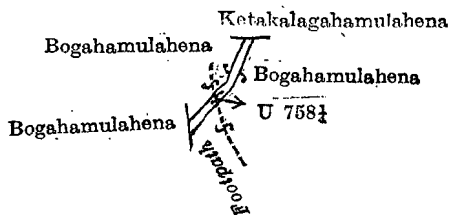
The following lots situated in the village of Wadupola, in the Ihalawisideke korale of the Hiriya hatpattu of the Kurunegala District, in the North-Western Province, as described in the annexed diagrams :—

**I.—Preliminary plan 1,795.**

Situation : Wadupola village in Ihalawisideke korale of Kurunegala District.

Lot.	Name of Land.	Extent, A. R. P.
U 758 $\frac{1}{4}$	Ela (stream) .. .. .	0 0 5

and bounded as follows : on the north by Ketakalagahamulahena sold by the Crown ; on the east and south by Bogahamulahena sold by the Crown ; on the west by Bogahamulahena sold by the Crown.



Scale of 4 Chains to an Inch.

Surveyor-General's Office,  
Colombo, October 29, 1913.


A. J. WICKWAR,  
for Surveyor-General.

**II.—Preliminary plan 1,795.**

Situation : Wadupola village in Ihalawisideke korale of Kurunegala District.

Lot.	Name of Land.	Extent, A. R. P.
U 758 $\frac{1}{4}$	Ela (stream) .. .. .	0 0 2

and bounded as follows : on the north by Andiyagodakumbura (private) ; on the east by Andiyamadewatta claimed by Herat Mudiyansele Kalu Banda ; on the south by a bund and channel ; on the west by Andiyawatta sold by the Crown.



Scale of 4 Chains to an Inch.

Surveyor-General's Office,  
Colombo, October 28, 1913.

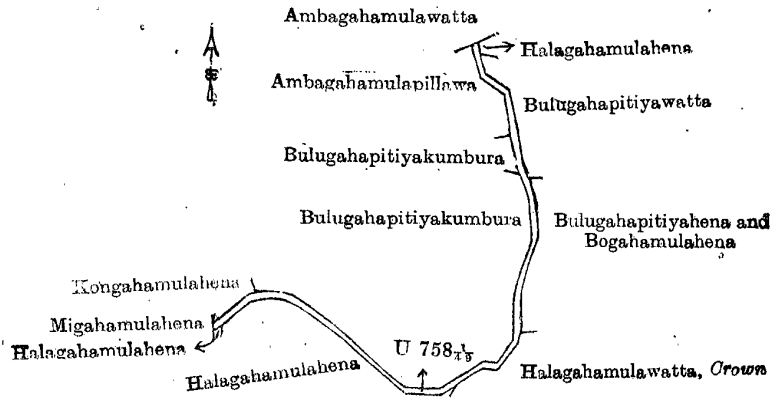
A. J. WICKWAR,  
for Surveyor-General.

III.—Preliminary plan 1,795.

Situation: Wādupola village, in IhalaWisideke korale of Kurunegala District.

Lot.	Name of Land.	Extent, A. R. P.
U 758 <sub>2/3</sub>	.. Ela (stream)	0 0 31

and bounded as follows: on the north by Ambagahamulawatta sold by the Crown; on the east by Halagahamulahena sold by the Crown, Bulugahapitiyawatta claimed by Herat Mudiyansele Kalu Banda and Kalurala, Bulugahapitiyahena and Bogahamulahena claimed by Herat Mudiyansele Kalu Banda, Halagahamulawatta belonging to Crown; on the south by Halagahamulawatta belonging to Crown, Halagahamulahena sold by the Crown; on the west by Migahamulahena sold by the Crown, Kongahamulahena claimed by H. M. Tikiri Banda, Arachchi, and others, Bulugahapitiyakumbura claimed by Dhukganaralage Tikiri Banda, Arachchi, and others, Bulugahapitiyakumbura (private), Ambagahamulapillewa sold by the Crown.



Surveyor-General's Office,  
Colombo, October 28, 1913.

Scale of 4 Chains to an Inch.

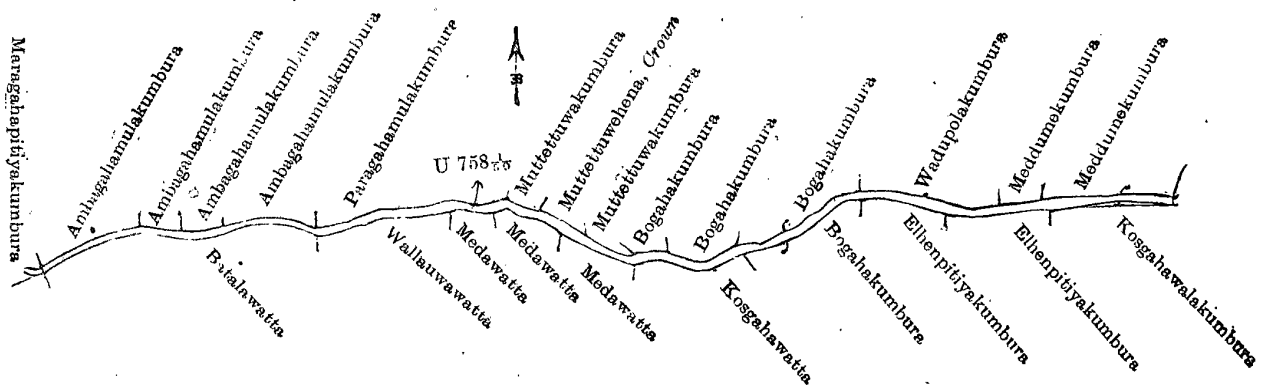
A. J. WICKWAR,  
for Surveyor-General.

IV.—Preliminary plan 1,795.

Situation: Wādupola village in IhalaWisideke korale of Kurunegala District.

Lot.	Name of Land.	Extent, A. R. P.
U 758 <sub>2/3</sub>	.. Ela (stream)	0 1 29

and bounded as follows: on the north by Ambagahamulakumbura claimed by Ukkurala (Registrar), Ambagahamulakumbura claimed by Dingiri Amunna, Ambagahamulakumbura claimed by Appuhami, Ambagahamulakumbura claimed by Tikiri Banda, Paragahamulakumbura claimed by H. M. Appuhami, Muttettuwakumbura claimed by Dutgamarallage Punchirala, Muttettuwehena declared to be the property of the Crown under the Waste Lands Ordinances, Muttettuwakumbura claimed by Dutgamarallage Punchirala, Bogahakumbura claimed by H. M. Punchirala, Bogahakumbura claimed by Dutgamarallage Punchirala, Bogahakumbura claimed by H. M. Punchi Banda, Wadupolakumbura granted on a certificate of quiet possession, Meddumekumbura claimed by Banda Vidane, Meddumekumbura claimed by Punchi Banda; on the east by Kosgahamulakumbura (private); on the south by Kosgahamulakumbura (private), Elhenpitiyakumbura claimed by H. M. Banda, Elhenpitiyakumbura claimed by H. M. Appuhami and another, Bogahakumbura claimed by H. M. Punchi Banda, Kosgahawatta claimed by H. M. Kiri Banda and others, Medawatta sold by the Crown, Medawatta (private), Wallauwawatta claimed by H. M. Punchirala and others, Batalawatta sold by the Crown; on the west by Maragahapitiyakumbura claimed by H. M. Ukkurala, Arachchi.

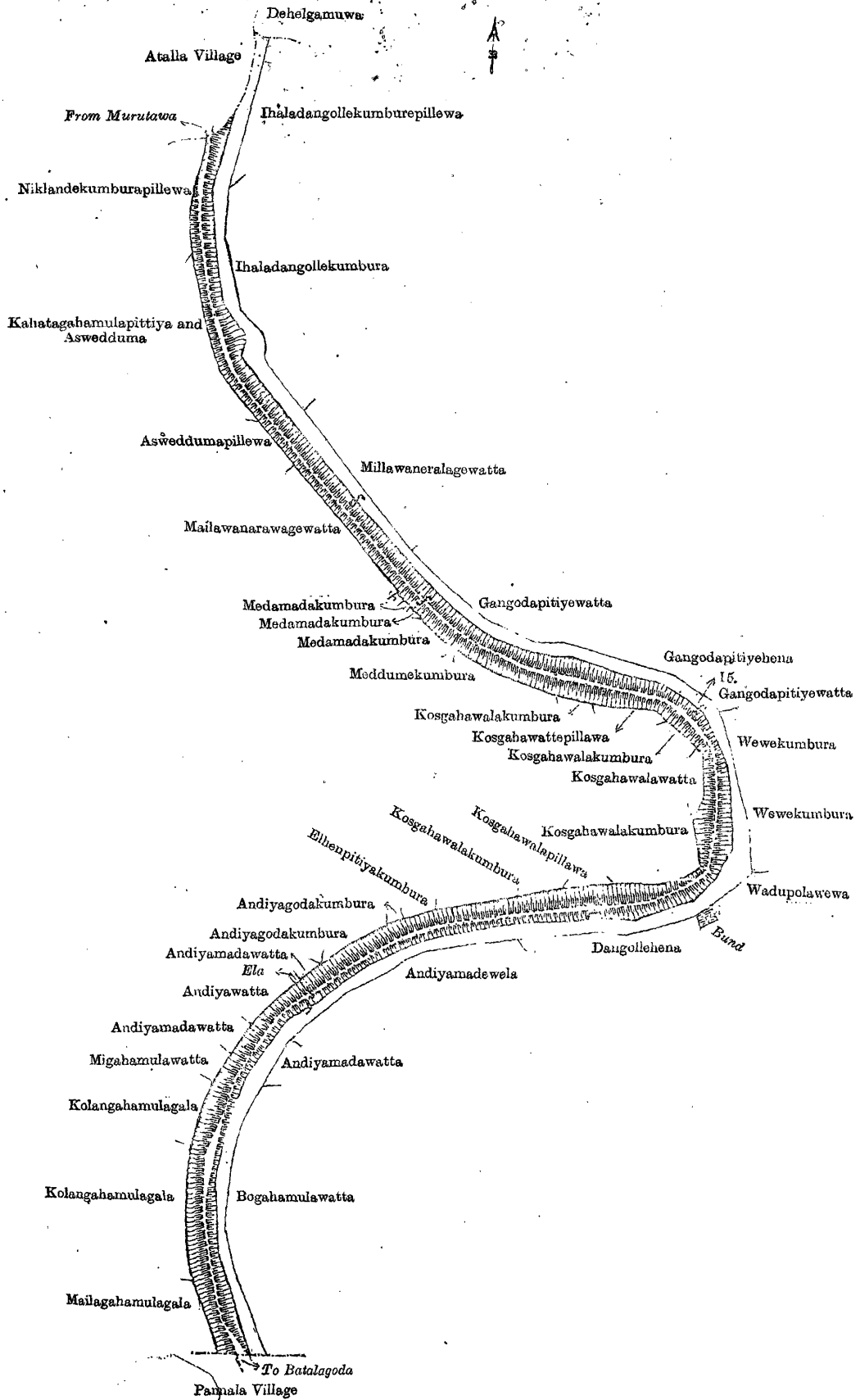


Surveyor-General's Office,  
Colombo, October 28, 1913.

Scale of 4 Chains to an Inch.

A. J. WICKWAR,  
for Surveyor-General.





Surveyor-General's Office,  
Colombo, October 28, 1913.

Kurunegala S. O. 262, 1912-1913.

A. J. WICKWAR,  
for Surveyor-General.



**FINAL ORDERS.**

**Matara S. O. No. 1,647.**

**Order under Section 2 of "The Waste Lands Ordinances of 1897, 1899, 1900, and 1903,"  
declaring Lands to be Crown Property.**

In the matter of the lands commonly called or known as Gurubewulewatta (road reservation), Gurubewulegoda (reservation for path), Dangahaliyaddegoda (road reservation), situate in the village of Ketanwila, in the Weligam korale of the Matara District, in the Southern Province, and of "The Waste Lands Ordinances of 1897, 1899, 1900, and 1903."

THE notice required by section 1 of "The Waste Lands Ordinances of 1897, 1899, 1900, and 1903," having been duly published in manner prescribed by that section in respect of the above-named lands (*vide* Notice No. 4,915), and no claim having been made to the said lands or to any interest therein within the period of three months from the date specified in the said notice, I, Ralph Marcus Meaburn Worsley, Special Officer appointed under section 28 of the said Ordinances, under and by virtue of the powers vested in me in that behalf by section 2 of the said Ordinances, do hereby on October 8, 1913, order and declare that the said lands, as more fully described herein below, situate in the village of Ketanwila, in the Weligam korale of the Matara District, in the Southern Province, and shown as lots 40, 37, 58, in preliminary plan 534 and in the annexed diagrams, and containing in extent 1 acre and 20 perches, are the property of the Crown.

*Description of the Lands referred to.*

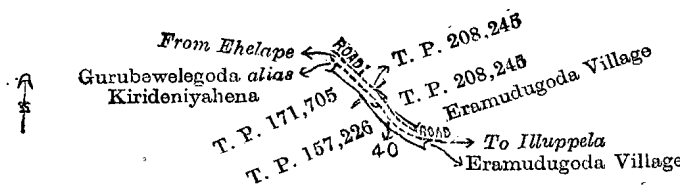
The following lots situated in the village of Ketanwila, in the Weligam korale of the Matara District, in the Southern Province, as described in the annexed diagrams :—

**I.—Preliminary plan 534.**

Situation : Ketanwila village in Weligam korale of Matara District.

Lot.	Name of Land.	Extent, A. R. P.
40	Gurubewulewatta (road reservation)	0 0 21

and bounded as follows : on the north by the road from Ehalape to Illuppela (T. P. 208,245), the village limit of Eramudugoda ; on the east by the village limit of Eramudugoda ; on the south by T. P. 157,226 ; on the west by T. P. 171,705, Gurubewulegoda *alias* Kirideniyahena sold by the Crown.



Surveyor-General's Office,  
Colombo, April 25, 1913.

Scale of 8 Chains to an Inch.

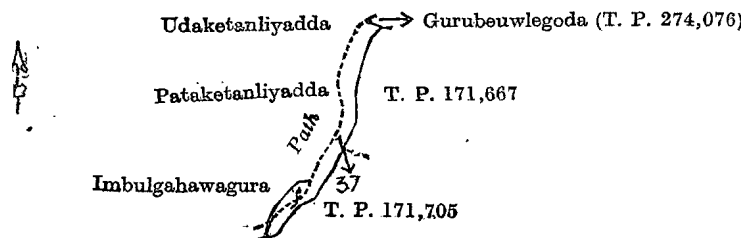
A. H. G. DAWSON,  
for Surveyor-General.

**II.—Preliminary plan 534.**

Situation : Ketanwila village in Weligam korale of Matara District.

Lot.	Name of Land.	Extent, A. R. P.
37	Gurubewulegoda (reservation for path)	0 2 27

and bounded as follows : on the north by Gurubewulegoda sold by the Crown (T. P. 274,076) ; on the east by T. Ps. 171,667, 171,705 ; on the south by T. P. 171,705 ; on the west by Imbulgahawagura claimed by D. A. de Silva, Pataketanliyadda claimed by Don Alwis Jayawickrama, Udaketanliyadda claimed by R. Don Theodoris de Silva.



Surveyor-General's Office,  
Colombo, April 25, 1913.

Scale of 8 Chains to an Inch.

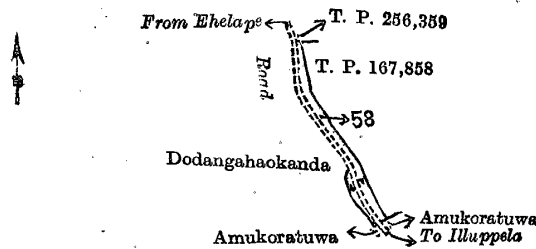
A. H. G. DAWSON,  
for Surveyor-General.

**III.—Preliminary plan 534.**

Situation : Ketanwila village in Weligam korale of Matara District.

Lot.	Name of Land.	Extent, A. R. P.
58	Dangahaliyaddegoda (road reservation)	0 1 12

and bounded as follows : on the north by T. P. 256,359 ; on the east by T. P. 167,858 ; on the south by Amukoratuwa claimed by L. D. Andris ; on the west by Dodangahaokanda claimed by B. Don Carolis, the road from Illupela to Ehalape.



Surveyor-General's Office,  
Colombo, April 25, 1913.

Scale of 8 Chains to an Inch.

A. H. G. DAWSON,  
for Surveyor-General.

October 8, 1913. R. M. M. WORSLEY,  
Special Officer.

**Matara S. O. No. 1,648.**

**Order under Section 2 of "The Waste Lands Ordinances of 1897, 1899, 1900, and 1903,"  
declaring Lands to be Crown Property.**

In the matter of the lands commonly called or known as Kolompekumbura (road reservation), Kehenmalehiduwa (stream reservation), &c., situate in the village of Maramba, in the Weligam korale of the Matara District, in the Southern Province, and of "The Waste Lands Ordinances of 1897, 1899, 1900, and 1903."

THE notice required by section 1 of "The Waste Lands Ordinances of 1897, 1899, 1900, and 1903," having been duly published in manner prescribed by that section in respect of the above-named lands (*vide* Notice No. 4,916), and no claim having been made to the said lands or to any interest therein within the period of three months from the date specified in the said notice, I, Ralph Marcus Meaburn Worsley, Special Officer appointed under section 28 of the said Ordinances, under and by virtue of the powers vested in me in that behalf by section 2 of the said Ordinances, do hereby on October 8, 1913, order and declare that the said lands, as more fully described herein below, situate in the village of Maramba, in the Weligam korale of the Matara District, in the Southern Province, and shown as lots 43b, 47, 47a, 101 in preliminary plan 536 and in the annexed diagrams, and containing in extent 3 roods and 7 perches, are the property of the Crown.

*Description of the Lands referred to.*

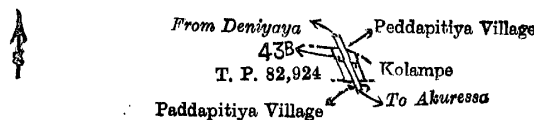
The following lots situated in the village of Maramba, in the Weligam korale of the Matara District, in the Southern Province, as described in the annexed diagrams:—

I.—Preliminary plan 536.

Situation: Maramba village in Weligam korale of Matara District.

Lot.	Name of Land.	Extent, A. R. P.
43b	Kolompekumbura (road reservation)	0 0 12

and bounded as follows: on the north by the village limit of Peddapitiya; on the east by Kolampe (private); on the south by the village limit of Peddapitiya; west by T. P. 82,924.



Surveyor-General's Office,  
Colombo, April 23, 1913.

Scale of 8 Chains to an Inch.


A. H. G. DAWSON,  
for Surveyor-General.

II.—Preliminary plan 536.

Situation: Maramba village in Weligam korale of Matara District.

Lot.	Name of Land.	Extent, A. R. P.
47	Kehenmalehiduwa (stream reservation)	0 1 32
47a	Do. (do.)	0 0 19
		0 2 11

and bounded as follows: on the north by the village limit of Peddapitiya, the Maha-ela; on the east by the Maha-ela; on the south by the village limit of Minipogoda; on the west by T. P. 174,121.



Surveyor-General's Office,  
Colombo, April 23, 1913.

Scale of 8 Chains to an Inch.

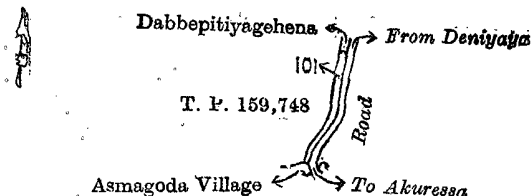
A. H. G. DAWSON,  
for Surveyor-General.

## III.—Preliminary plan 536.

Situation : Maramba village in Weligam korale of Matara District.

Lot.	Name of Land.	Extent, A. R. P.
101	Debbepitiyehena (road reservation)	0 0 24

and bounded as follows : on the north by Dabbepitiyagehena (private) ; on the east by the road from Deniyaya to Akuressa ; on the south by the village limit of Asmagoda ; on the west by T. P. 159,748.

Surveyor-General's Office,  
Colombo, April 23, 1913.

Scale of 8 Chains to an Inch.

A. H. G. DAWSON,  
for Surveyor-General.

October 8, 1913.

R. M. M. WORSLEY,  
Special Officer.

## Matara S. O. No. 1,649.

Order under Section 2 of "The Waste Lands Ordinances of 1897, 1899, 1900, and 1903,"  
declaring Land to be Crown Property.

In the matter of the land commonly called or known as Paranawatta *alias* Potuketiyegodawatta (bed of tank), situate in the village of Gatara, in the Gangaboda pattu of the Matara District, in the Southern Province, and of "The Waste Lands Ordinances of 1897, 1899, 1900, and 1903."

THE notice required by section 1 of "The Waste Lands Ordinances of 1897, 1899, 1900, and 1903," having been duly published in manner prescribed by that section in respect of the above-named land (*vide* Notice No. 4,944), and no claim having been made to the said land or to any interest therein within the period of three months from the date specified in the said notice, I, Ralph Marcus Meaburn Worsley, Special Officer appointed under section 28 of the said Ordinances, under and by virtue of the powers vested in me in that behalf by section 2 of the said Ordinances, do hereby on October 25, 1913, order and declare that the said land, as more fully described herein below, situate in the village of Gatara, in the Gangaboda pattu of the Matara District, in the Southern Province, and shown as lot 12C in preliminary plan 516 and in the annexed diagram, and containing in extent 37 perches, is the property of the Crown.

## Description of the Land referred to.

The land commonly called or known as Paranawatta *alias* Potuketiyegodawatta (bed of tank), situated in the village of Gatara, in the Gangaboda pattu of the Matara District, in the Southern Province, containing in extent 37 perches, and shown as lot 12C in preliminary plan 516 and in the annexed diagram, and bounded as follows : on the north by Paranawatta *alias* Potuketiyegodawatta claimed by Komangodage Don Juwanis and others ; on the east, south and west by the Hali-ela tank (the village limit of Karagoda-Uyangoda).

Surveyor-General's Office,  
Colombo, May 22, 1913.

Scale of 8 Chains to an Inch.

A. J. WICKWAR,  
for Surveyor-General.

October 25, 1913.

R. M. M. WORSLEY,  
Special Officer.

## Hambantota S. O. No. 999.

## Order under Section 4, Sub-section (1), of "The Waste Lands Ordinances of 1897, 1899, 1900, and 1903."

In the matter of the land commonly called or known as Shed, situate in the village of Walasmulla, in the West Giruwa pattu of the Hambantota District, in the Southern Province, and of "The Waste Lands Ordinances of 1897, 1899, 1900, and 1903."

WHEREAS in pursuance of section 1 of the said Ordinances it was duly declared and notified on June 13, 1913, that if no claim to the land commonly called or known as Shed, situate in the village of Walasmulla, in the West Giruwa pattu of the Hambantota District, in the Southern Province, containing in extent 2.02 perches, and shown as lot 118f5, in preliminary plan 163 and in the annexed diagram, was made to Walter Ernest Wait, Special Officer appointed under section 28 of the said Ordinances, within the period of three months from the date specified in the said notice, such land would be declared the property of the Crown, and dealt with on account of the Crown (*vide* Notice No. 4,900) :

And whereas Don Deonis Gunasekera Wellappuli made claim thereto, and I, Walter Ernest Wait, Special Officer appointed under section 28 of the said Ordinances, made due inquiry into such claim, and whereas the said claimant and I, came to an agreement in writing dated September 25, 1913, concerning the said land, under section 4, sub-section (1), of the said Ordinances, whereby it was agreed that the said claimant should be declared the purchaser of the said land upon payment to the Settlement Officer, of a sum of Five Rupees (Rs. 5) only, as the purchase amount of the said land, and whereas the said amount has been duly paid by the said claimant, he is hereby, in pursuance of the agreement aforementioned declared to be the purchaser of the said land, as more fully described herein below.

*Description of the Land referred to.*

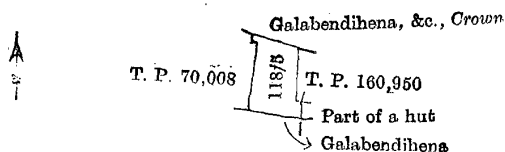
The following lot situated in the village of Walasmulla, in the Giruwa Pattu West of the Hambantota District, in the Southern Province, as described in the annexed diagram:—

Preliminary plan 163.

Situation: Walasmulla village in Giruwa Pattu West of Hambantota District.

Lot.	Name of Land.	Extent, A. R. P.
118f5	Shed	0 0 2.02

and bounded as follows: on the north by Galabendihena declared to be the property of the Crown under the Waste Lands Ordinances; on the east by T. P. 160,950, part of a hut claimed by the Walasmulla market constable; on the south by Galabendihena granted at half-improved value; on the west by T. P. 70,008.



Surveyor-General's Office,  
Colombo, April 17, 1913.

Scale of 1 Chain to an Inch.

A. H. G. DAWSON,  
for Surveyor-General.

October 8, 1913. W. E. WAIT,  
Special Officer.

**Hambantota S. O. No. 1,000.**

**Order under Section 2 of "The Waste Lands Ordinances of 1897, 1899, 1900, and 1903,"  
declaring Land to be Crown Property.**

In the matter of the land commonly called or known as Galabendihena, situate in the village of Walasmulla, in the West Giruwa pattu of the Hambantota District, in the Southern Province, and of "The Waste Lands Ordinances of 1897, 1899, 1900, and 1903."

THE notice required by section 1 of "The Waste Lands Ordinances of 1897, 1899, 1900, and 1903," having been duly published in manner prescribed by that section in respect of the above-named land (*vide* Notice No. 4,900), and no claim having been made to the said land or to any interest therein within the period of three months from the date specified in the said notice, I, Walter Ernest Wait, Special Officer appointed under section 28 of the said Ordinances, under and by virtue of the powers vested in me in that behalf by section 2 of the said Ordinances, do hereby on October 8, 1913, order and declare that the said land, as more fully described herein below, situate in the village of Walasmulla, in the West Giruwa pattu of the Hambantota District, in the Southern Province, and shown as lots 179L, in preliminary plan 163 and in the annexed diagram, and containing in extent 2.01 perches, is the property of the Crown.

*Description of the Land referred to.*

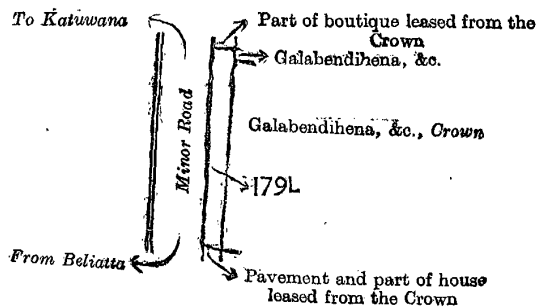
The following lot situated in the village of Walasmulla, in the Giruwa Pattu West of the Hambantota District, in the Southern Province, as described in the annexed diagram:—

Preliminary plan 163.

Situation: Walasmulla village in Giruwa Pattu West of Hambantota District.

Lot.	Name of Land.	Extent, A. R. P.
179L	Galabendihena	0 0 2.01

and bounded as follows: on the north by part of a boutique (leased from the Crown); on the east by Galabendihena, &c., claimed by Lokugeaganage Samarasingkankanage Karalanchihamy, Galabendihena, &c., declared to be the property of the Crown under the Waste Lands Ordinances; on the south by pavement and part of a house leased from the Crown; on the west by the minor road from Beliatta to Katuwana.



Surveyor-General's Office,  
Colombo, April 17, 1913.

Scale of 1 Chain to an Inch.

A. H. G. DAWSON,  
for Surveyor-General.

October 8, 1913. W. E. WAIT,  
Special Officer.

**Hambantota S. O. No. 1,001.****Order under Section 4, Sub-section (1), of "The Waste Lands Ordinances of 1897, 1899, 1900, and 1903," declaring Land to be Crown Property.**

In the matter of the land commonly called or known as Kahatahena, situate in the village of Palle Julampitiya, in the West Giruwa pattu of the Hambantota District, in the Southern Province, and of "The Waste Lands Ordinances of 1897, 1899, 1900, and 1903."

WHEREAS in pursuance of section 1 of the said Ordinances it was duly notified on July 17, 1908, that if no claim to the land commonly called or known as Kahatahena, situate in the village of Palle Julampitiya, in the West Giruwa pattu of the Hambantota District, in the Southern Province, containing in extent 3 roods and 10 perches, and shown as lot 62Q, in preliminary plan 383 and in the annexed diagram, was made to John George Fraser, Special Officer appointed under section 28 of the said Ordinances, within the period of three months from the date specified in such notice, such land would be declared the property of the Crown, and dealt with on account of the Crown (*vide* Notice No. 3,115):

And whereas (1) Obada Arachchige Don Pedris, (2) Abesin Hettiachchige Don Mathes, (3) Samarawickrama Abesin Hettiachchige Don Juwanis made claim thereto, and whereas by an agreement dated October 29, 1909, the said 1st and 2nd claimants in consideration of being declared, the owners of  $\frac{3}{4}$  acre more or less of lot 62, now shown as lot 62V in block survey preliminary plan 383, (b) being declared along with (3) Samarawickrama Abesin Hettiachchige Don Juwanis, the owners of 1 acre more or less of lot 62, now shown as lot 62T in the same block survey preliminary plan, withdrew claim to the said lot 62Q; and whereas by an agreement dated October 29, 1909, the said 3rd claimant in consideration of being declared along with (1) Obada Arachchige Don Pedris, (2) Abesin Hettiachchige Don Mathes, the owners of 1 acre more or less of lot 62, now shown as lot 62T in the same block survey preliminary plan, withdrew claim to the said lot 62Q, I, Walter Ernest Wait, Special Officer appointed under section 28 of the said Ordinances, under and by virtue of the powers vested in me in that behalf by section 4 of the said Ordinances, do hereby on October 11, 1913, order and declare, under section 4, sub-section (1), of the said Ordinances, that the said land, as more fully described herein below, is the property of the Crown.

*Description of the Land referred to.*

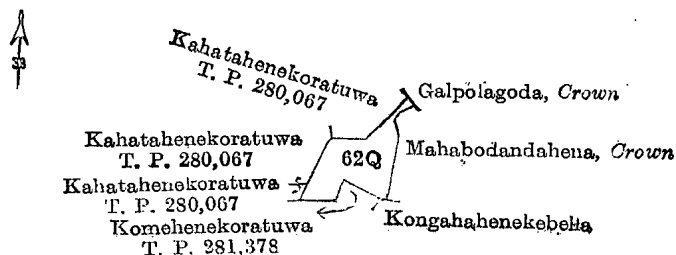
The following lot situated in the village of Palle Julampitiya, in the West Giruwa pattu of the Hambantota District, in the Southern Province, as described in the annexed diagram:—

## Preliminary plan 383.

Situation: Palle Julampitiya village in West Giruwa pattu of Hambantota District.

Lot.	Name of Land.	Extent, A. R. P.
62Q	Kahatahena	0 3 10

and bounded as follows: on the north by Kahatahenekoratuwa granted at half-improved value (T. P. 280,067), Galpolagoda declared to be the property of the Crown under the Waste Lands Ordinances; on the east by Mahabodandahena declared to be the property of the Crown under the Waste Lands Ordinances; on the south by Kongahahenekebella granted at half-improved value, Komohenekoratuwa granted at half-improved value (T. P. 281,378); on the west by Kahatahenekoratuwa granted at half-improved value (T. P. 280,067).



Surveyor-General's Office,  
Colombo, September 6, 1913.

Scale of 8 Chains to an Inch.

A. J. WIŁKWAR,  
for Surveyor-General.

October 11, 1913.

W. E. WAIT,  
Special Officer.

**Hambantota S. O. No. 1,002.****Order under Section 4, Sub-section (1), of "The Waste Lands Ordinances of 1897, 1899, 1900, and 1903," declaring Lands to be Crown Property.**

In the matter of the lands commonly called or known as Doledeiyagawakella, &c., Munhena, Ihalagalagawahena, &c., situate in the village of Pissubedda, in the West Giruwa pattu of the Hambantota District, in the Southern Province, and of "The Waste Lands Ordinances of 1897, 1899, 1900, and 1903."

WHEREAS in pursuance of section 1 of the said Ordinances it was duly notified on June 16, 1911, that if no claim to the lands commonly called or known as Doledeiyagawakella, &c., Munhena, Ihalagalagawahena, &c., situate in the village of Pissubedda, in the West Giruwa pattu of the Hambantota District, in the Southern Province, containing in extent 318 acres 1 rood and 5 $\frac{1}{2}$  perches, and shown as lots 3, 3A, 3C, 4, 4A, 4D, 4E in preliminary plan 225 and in the annexed diagram, was made to Walter Ernest Wait, Special Officer appointed under section 28 of the said Ordinances, within the period of three months from the date specified in such notice, such lands would be declared the property of the Crown, and dealt with on account of the Crown (*vide* Notice No. 4,109):

And whereas (1) Abeysinghe Don Andris made claim to land in lot 3, (2) Abeysinghe Dingi Appu made claim to lands included in the above noticed lots, and whereas the said 1st claimant has withdrawn his claim to the said lot 3, and whereas the said 2nd claimant by an agreement dated January 27, 1912, in consideration of being declared the owner of lot 4B and of 1 acre 2 roods and 33 perches more or less of lot 3 now shown as lot 3D, withdrew claim to the remainder of the lands in the above notice, I, Walter Ernest Wait, Special Officer appointed under section 28 of the said Ordinances, under and by virtue of the powers vested in me in that behalf, do hereby on August 11, 1913, order and declare (1) under section 4, sub-section (1), of the said Ordinances, that the said lots 3, 3A, 3C, 4, 4A, 4D, 4E, as more fully described herein below, are the property of the Crown.

*Description of the Lands referred to.*

The following lots situated in the village of Pissubedda, in the West Giruwa pattu of the Hambantota District, in the Southern Province, as described in the annexed diagram :—

## Preliminary plan 225.

Situation : Pissubedda village in West Giruwa pattu of Hambantota District.

Lot.	Name of Land.	Extent, A. R. P.
3	Doledenyagawakella, &c.	300 0 33
3A	Munhena	1 0 23
3C	Ihalagalagawahena	0 0 27
4	Pahalawattewelikolauda, Paluwatthehena, &c.	14 3 26
4A	Munhena	0 0 10
4D	Pallehawatta	1 3 3
4E	Ihalagalagawahena	0 0 3½

318 1 5½

and bounded as follows : on the north by a path, the village limit of Waduwadaniya ; on the east by the village limit of Kekiriobada, the Kekiri-oya, Kongahapaluwatta claimed by A. Don Andris, Deigandaragedarawatta claimed by Abeysinghe Sawun and others ; Pallehawatta claimed by A. Gunawardana Don Bastian and others ; Mahawatta *alias* Welikahaketiya claimed by Abeysinghe Don Andris and others, Maragahawatta claimed by Ranasin Kalumediriya Don Davith ; Welikahaketiya claimed by A. Don Carolis, Welikahaketiya claimed by A. Don Andris and others, Boruluketiya *alias* Mahawatta claimed by Abeysinghe Gunawardana Don Bastian, Kongahakoruwa declared to be the property of Abeysinghe Dingi Appu under the Waste Lands Ordinances, Doledenyagawakella declared to be the property of Abeysinghe Dingi Appu under the Waste Lands Ordinances, Dolegawadeniya claimed by A. Don Bastian and others, the Kekiri-oya, Bataketiya, Tundolahena declared to be the property of the Crown under the Waste Lands Ordinances, Arambagawahena declared to be the property of the Crown under the Waste Lands Ordinances, T. P. 250,700, a footpath, Pottuwillewewa declared to be the property of the Crown under the Waste Lands Ordinances, Pottuwilla claimed by Abeysinghe Don Bastian and others, Kongahawatta claimed by ditto, Kongahawatta claimed by ditto, Pottuwilla claimed by ditto ; on the south by the limit of the Matara District ; and on the west by the village limit of the Kebellaketiya, a path.

NOTE.—The following lots lying within the above boundaries are excluded from this order, and their aggregate acreage of 4 acres 1 rood and 21 perches is not included in the acreage of 318 acres 1 rood and 5½ perches given above :—

## Preliminary plan 225.

Lot.	Name of Land.	Extent, A. R. P.
3B	Urukandehena	0 2 29
9	Gaspelellagawadeniya (T. P. 250,701)	0 0 12
11	Nedunketiya	0 3 38
12	Nedunketiya <i>alias</i> Kospelamandiya	0 2 15
25	Batehenedeniya	0 1 20
26	Titpaladeniya	0 2 24
27	Endiyadeniya	0 3 31
28	Endiyadeniya	0 0 12

[For Diagram see page 1769.]

4 1 21

## Hambantota S. O. No. 1,003.

Order under Section 2 of "The Waste Lands Ordinances of 1897, 1899, 1900, and 1903,"  
declaring Lands to be Crown Property.

In the matter of the lands commonly called or known as Kongahahena, Julpitiyakandiya (bund), and Julpitiyawewa (part of tank and bund), situate in the village of Aggarahera, in the Giruwa Pattu West of the Hambantota District, in the Southern Province, and of "The Waste Lands Ordinances of 1897, 1899, 1900, and 1903."

THE notice required by section 1 of "The Waste Lands Ordinances of 1897, 1899, 1900, and 1903," having been duly published in manner prescribed by that section in respect of the above-named lands (*vide* Notice No. 4,949), and no claim having been made to the said lands or to any interest therein within the period of three months from the date specified in the said notice, I, Walter Ernest Wait, Special Officer appointed under section 28 of the said Ordinances, and by virtue of the powers vested in me in that behalf by section 2 of the said Ordinances, do hereby on November 1, 1913, order and declare that the said lands, as more fully described herein below, situate in the village of Aggarahera, in the West Giruwa pattu of the Hambantota District, in the Southern Province, and shown as lots 16c1, 12½, 12½ in preliminary plan 244 and in the annexed diagrams, and containing in extent 2 roods and 14 perches, are the property of the Crown.

*Description of the Lands referred to.*

The following lots situated in the village of Aggarahera, in the Giruwa Pattu West of the Hambantota District, in the Southern Province, as described in the annexed diagrams :—

## I.—Preliminary plan 244.

Situation : Aggarahera village in Giruwa Pattu West of Hambantota District.

Lot.	Name of Land.	Extent, A. R. P.
16c1	Kongahahena	0 0 18

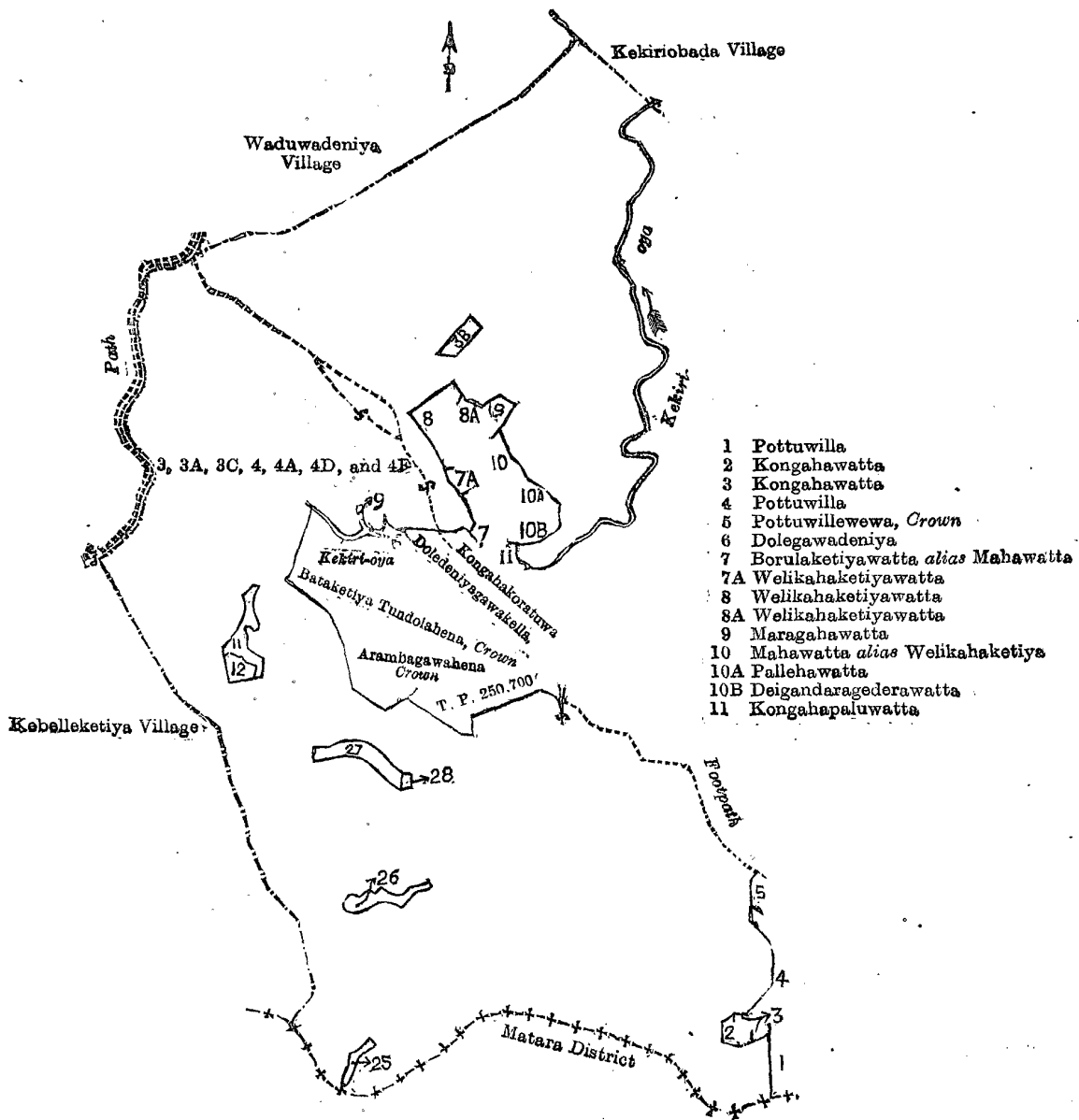
and bounded as follows : on the north by Kongahahena declared to be the property of the Crown under the Waste Lands Ordinances ; on the east by T. P. 199,818 ; on the south by the village limit of Mandaduwa ; on the west by the Mandaduwa channel.



Surveyor-General's Office,  
Colombo, June 10, 1913.

Scale of 8 Chains to an Inch.

A. J. WICKWAR,  
for Surveyor-General.



Surveyor-General's Office,  
Colombo, July 19, 1913.

Scale of 16 Chains to an Inch.

A. J. WICKWAR,  
for Surveyor-General.

August 11, 1913.

W. E. WAIT,  
Special Officer.

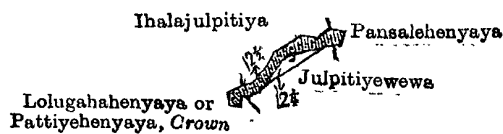
II.—Preliminary plan 244.

Situation: Aggarahera village in Giruwa Pattu West of Hambantota District.

Lot.	Name of Land.	Extent, A. R. P.
12½	Julpitiyakandiya (bund)	0 1 13
12½	Julpitiyawewa (part of tank and bund)	0 0 23

0 1 36

and bounded as follows: on the north by IhalaJulpitiya claimed by Ratanapala Priest, Pansalehenyaya to be declared the property of the Naigal Vihare under the Waste Lands Ordinances; on the east and south by Julpitiyawewa to be declared the property of the Crown under the Waste Lands Ordinances; on the west by Lolugahahenyaya or Pattiyehenyaya to be declared the property of the Crown under the Waste Lands Ordinances.



Surveyor-General's Office,  
Colombo, June 10, 1913.

Scale of 8 Chains to an Inch.

A. J. WICKWAR,  
for Surveyor-General.

November 1, 1913.

W. E. WAIT,  
Special Officer.

## Kurunegala S. O. No. 655.

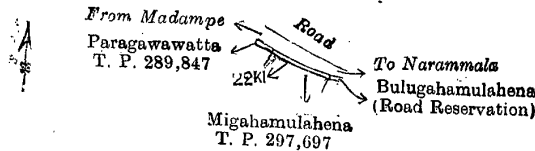
Order under Section 2 of "The Waste Lands Ordinances of 1897, 1899, 1900, and 1903,"  
declaring Land to be Crown Property.

In the matter of the land commonly called or known as Migahamulahena (reservation for road), situate in the village of Bohingamuwa, in the Yatikaha Korale South of the Katugampola hatpattu of the Kurunegala District, in the North-Western Province, and of "The Waste Lands Ordinances of 1897, 1899, 1900, and 1903."

THE notice required by section 1 of "The Waste Lands Ordinances of 1897, 1899, 1900, and 1903," having been duly published in manner prescribed by that section in respect of the above-named land (*vide* Notice No. 4,935), and no claim having been made to the said land or to any interest therein within the period of three months from the date specified in the said notice, I, Norman Albert Hampton, Special Officer appointed under section 28 of the said Ordinances, under and by virtue of the powers vested in me in that behalf by section 2 of the said Ordinances, do hereby on October 21, 1913, order and declare that the said land, as more fully described herein below, situate in the village of Bohingamuwa, in the Yatikaha Korale South of the Katugampola hatpattu of the Kurunegala District, in the North-Western Province, and shown as lot 22K1 in preliminary plan 971 and in the annexed diagram, and containing in extent 8 perches, is the property of the Crown.

*Description of the Land referred to.*

The land commonly called or known as Migahamulahena (reservation for road), situated in the village of Bohingamuwa, in the Yatikaha Korale South of the Katugampola hatpattu of the Kurunegala District, in the North-Western Province, containing in extent 8 perches, and shown as lot 22K1, in preliminary plan 971 and in the annexed diagram, and bounded as follows: on the north by the road from Madampe to Narammala; on the east by Bulugahamulahena (road reservation) claimed by Subasinghe Mudiyansele Mudalihamy and others; on the south by Bulugahamulahena (road reservation) claimed by Subasinghe Mudiyansele Mudalihamy and others, Migahamulahena sold by the Crown (T. P. 297,697), Paragawawatta sold by the Crown (T. P. 289,847); on the west by Paragawawatta sold by the Crown (T. P. 289,847).



Surveyor-General's Office,  
Colombo, May 27, 1913.

Scale of 8 Chains to an Inch.

A. J. WICKWAR,  
for Surveyor-General.

N. A. HAMPTON,  
Special Officer.

October 21, 1913.

## Kurunegala S. O. No. 656.

Order under Section 2 of "The Waste Lands Ordinances of 1897, 1899, 1900, and 1903,"  
declaring Lands to be Crown Property.

In the matter of the lands commonly called or known as Amuheneowita, Verahagahakumburapillewa, situate in the village of Etambe, in the Meda Pattu Korale East of the Katugampola hatpattu of the Kurunegala District, in the North-Western Province, and of "The Waste Lands Ordinances of 1897, 1899, 1900, and 1903."

THE notice required by section 1 of "The Waste Lands Ordinances of 1897, 1899, 1900, and 1903," having been duly published in manner prescribed by that section in respect of the above-named lands (*vide* Notice No. 4,931), and no claim having been made to the said lands, or to any interest therein within the period of three months from the date specified in the said notice, I, Norman Albert Hampton, Special Officer appointed under section 28 of the said Ordinances, under and by virtue of the powers vested in me in that behalf by section 2 of the said Ordinances, do hereby on October 16, 1913, order and declare that the said lands, as more fully described herein below, situate in the village of Etambe, in the Meda Pattu Korale East of the Katugampola hatpattu of the Kurunegala District, in the North-Western Province, and shown as lots 23L, 31A, in preliminary plan 389 and in the annexed diagrams, and containing in extent 1 acre 2 roods and 16 perches, are the property of the Crown.

*Description of the Lands referred to.*

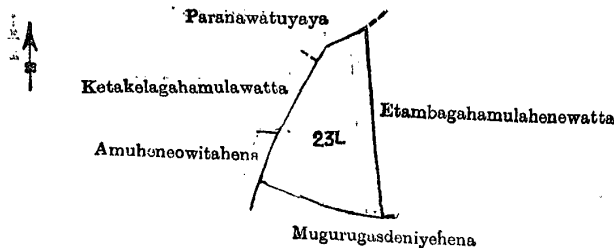
The following lots situated in the village of Etambe, in the Meda Pattu Korale East of the Katugampola hatpattu of the Kurunegala District, in the North-Western Province, as described in the annexed diagrams:—

I.—Preliminary plan 389. Supplementary sheets I 17/39, I 17/40, and I 17/47.

Situation: Etambe village in Meda Pattu Korale East of Katugampola hatpattu of Kurunegala District.

Lot.	Name of Land.	Extent, A. R. P.
23L	Amuheneowita	0 3 12

and bounded as follows: on the north by Parahawatuwaya claimed by H. M. Kiri Banda and others; on the east by Etambagahamulahenewatta sold by the Crown; on the south by Mugurugasdeniyehena sold by the Crown; on the west by Amuheneowitahena sold by the Crown, Ketakelagahamulawatta sold by the Crown.



Surveyor-General's Office,  
Colombo, May 17, 1913.

Scale of 4 Chains to an Inch.

A. J. WICKWAR,  
for Surveyor-General.

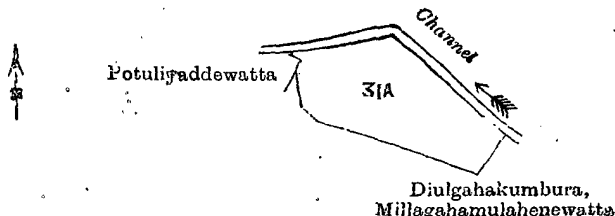


II.—Preliminary plan 389.

Situation : Etambe village in Meda Pattu Korale East of Katugampola hatpattu of Kurunegala District.

Lot.	Name of Land.	Extent, A. R. P.
31A	Veralugahakumburapillewa	0 3 4

and bounded as follows : on the north and east by a channel ; on the south by Diulgahakumbura, Millagahamulahenewatta sold by the Crown ; on the west by Diulgahakumbura, Millagahamulahenewatta sold by the Crown, Potuliyaddewatta claimed by H. M. Kiri Banda and others.



Surveyor-General's Office,  
Colombo, May 17, 1913.

Scale of 4 Chains to an Inch.

A. J. WICKWAR,  
for Surveyor-General.

N. A. HAMPTON,  
Special Officer.

October 16, 1913.

Kurunegala S. O. No. 657.

Order under Section 2 of "The Waste Lands Ordinances of 1897, 1899, 1900, and 1903,"  
declaring Lands to be Crown Property.

In the matter of the lands commonly called or known as Meegaspitiyahena, Dalupothahena, Para (road), situate in the village of Dampelessa, in the Mahagalboda Egoda korale of the Hiriyala hatpattu of the Kurunegala District, in the North-Western Province, and of "The Waste Lands Ordinances of 1897, 1899, 1900, and 1903."

THE notice required by section 1 of "The Waste Lands Ordinances of 1897, 1899, 1900, and 1903," having been duly published in manner prescribed by that section in respect of the above-named lands (*vide* Notice No. 4,928), and no claim having been made to the said lands or to any interest therein within the period of three months from the date specified in the said notice, I, John Murray Davies, Special Officer appointed under section 28 of the said Ordinances, under and by virtue of the powers vested in me in that behalf by section 2 of the said Ordinances, do hereby on October 17, 1913, order and declare that the said lands, as more fully described herein below, situate in the village of Dampelessa, in the Mahagalboda Egoda korale of the Hiriyala hatpattu of the Kurunegala District, in the North-Western Province, and shown as lots C 971, D 971, I 971, T 969A, in preliminary plan 1,974 and in the annexed diagrams, and containing in extent 1 acre 3 roods and 26 perches, are the property of the Crown.

Description of the Lands referred to.

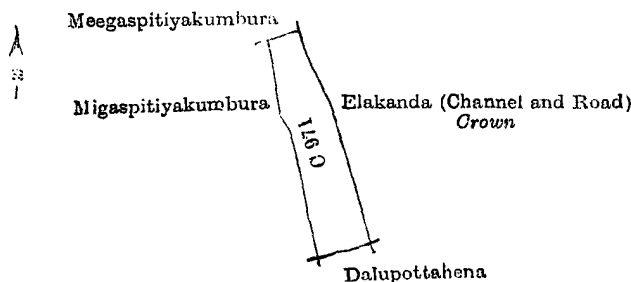
The following lots situated in the village of Dampelessa, in the Mahagalboda Egoda korale of the Hiriyala hatpattu of the Kurunegala District, in the North-Western Province, as described in the annexed diagrams :—

I.—Preliminary plan 1,974.

Situation : Dampelessa village in Mahagalboda Egoda korale of Hiriyala hatpattu of Kurunegala District.

Lot.	Name of Land.	Extent, A. R. P.
C 971	Meegaspitiyahena	0 2 6

and bounded as follows : on the north by Meegaspitiyakumbura sold by the Crown ; on the east by Elakanda (channel and road) belonging to the Crown ; on the south by Dalupothahena claimed by Warnakulasuriya Mudiyansele Alagappu, Vidane, and others ; on the west by Migaspitiyakumbura claimed by Welappulige Muhandirama and others.



Surveyor-General's Office,  
Colombo, May 14, 1913.

Scale of 4 Chains to an Inch.

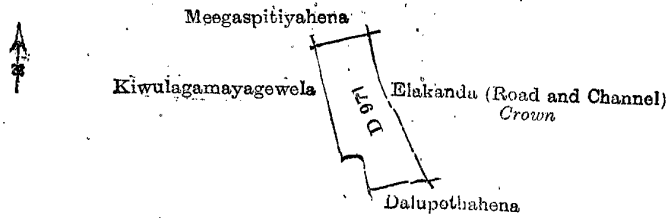
A. J. WICKWAR,  
for Surveyor-General.

II.—Preliminary plan 1,974.

Situation : Dampelessa village in Mahagalboda Egoda korale of Hiriyala hatpattu of Kurunegala District.

Lot.	Name of Land.	Extent, A. R. P.
D 971	Dalupothahena	0 1 29

and bounded as follows : on the north by Meegaspitiyahena claimed by Warnakulasuriya Mudiyansele Thewana and others ; on the east by Elakanda (road and channel) belonging to the Crown ; on the south by Dalupothahena claimed by Warnakulasuriya Mudiyansele Alagappu, Vidane, and others ; on the west by Kiwulagamayagewela claimed by Mudalihamy Vidanelage Alagappu, Vidane, and others.



Surveyor-General's Office,  
Colombo, May 14, 1913.

Scale of 4 Chains to an Inch.

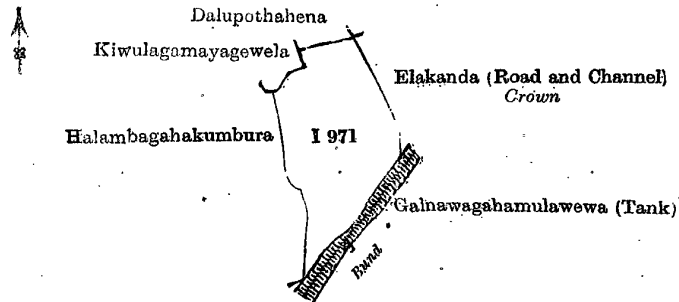
A. J. WICKWAR,  
for Surveyor-General.

III.—Preliminary plan 1,974.

Situation : Dampelessa village in Mahagalboda Egoda korale of Hiriyala hatpattu of Kurunegala District.

Lot.	Name of Land.	Extent, A. R. P.
I 971	Dalupothahena	0 3 27

and bounded as follows : on the north by Kiwulagamayagewela claimed by Mudalihamy Vidanelage Alagappu, Vidane, and others, Dalupothahena claimed by Warnakulasuriya Mudiyanseleage Alagappu, Vidane, and others ; on the east by Elakanda (road and channel) belonging to the Crown ; on the south by a bund, Galnawagahamulawewa (tank) claimed by Warnakulasuriya Mudiyanseleage Alagappu, Vidane, and others ; on the west by Halambagahakumbura claimed by Kawa and others.



Surveyor-General's Office,  
Colombo, May 14, 1913.

Scale of 4 Chains to an Inch.

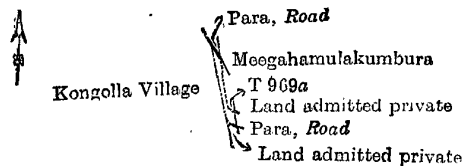
A. J. WICKWAR,  
for Surveyor-General.

IV.—Preliminary plan 1,974.

Situation : Dampelessa village in Mahagalboda Egoda korale of Hiriyala hatpattu of Kurunegala District.

Lot.	Name of Land.	Extent, A. R. P.
T 969a	Para (road)	0 0 4

and bounded as follows : on the north by para (road) claimed by W. M. Alagappu, Vidane, and W. M. Weelappu ; on the east by Meegahamulakumbura sold by the Crown, para (road) claimed by W. M. Alagappu, Vidane, and W. M. Weelappu ; on the south by a land admitted private ; on the west by the village limit of Kongolla.



Surveyor-General's Office,  
Colombo, May 14, 1913.

Scale of 4 Chains to an Inch.

A. J. WICKWAR,  
for Surveyor-General.

J. M. DAVIES,  
Special Officer.

October 17, 1913.

Kurunegala S. O. No. 658.

Order under Section 2 of "The Waste Lands Ordinances of 1897, 1899, 1900, and 1903,"  
declaring Lands to be Crown Property.

In the matter of the lands commonly called or known as Bogahahena, Bogahamulawatta, and Kekunagahahena, situate in the village of Udawela, in the Meda Pattu Korale West of the Katugampola hatpattu of the Kurunegala District, in the North-Western Province, and of "The Waste Lands Ordinances of 1897, 1899, 1900, and 1903."

THE notice required by section 1 of "The Waste Lands Ordinances of 1897, 1899, 1900, and 1903," having been duly published in manner prescribed by that section in respect of the above-named lands (*vide* Notice No. 4,909), and no claim having been made to the said lands or to any interest therein within the period of three months from the date specified in the said notice, I, Norman Albert Hampton, Special Officer appointed under section 28 of the said Ordinances, under and by virtue of the powers vested in me in that behalf by section 2 of the said Ordinances, do hereby on October 7, 1913, order and declare that the said lands, as more fully described herein below, situate in the village of Udawela, in the Meda Pattu Korale West of the Katugampola hatpattu of the Kurunegala District, in the North-Western Province, and shown as lots 5m, 5n, 18, 19, 20, 20c in preliminary plan 297 and in the annexed diagrams, and containing in extent 11 acres and 14 perches, are the property of the Crown.

*Description of the Lands referred to.*

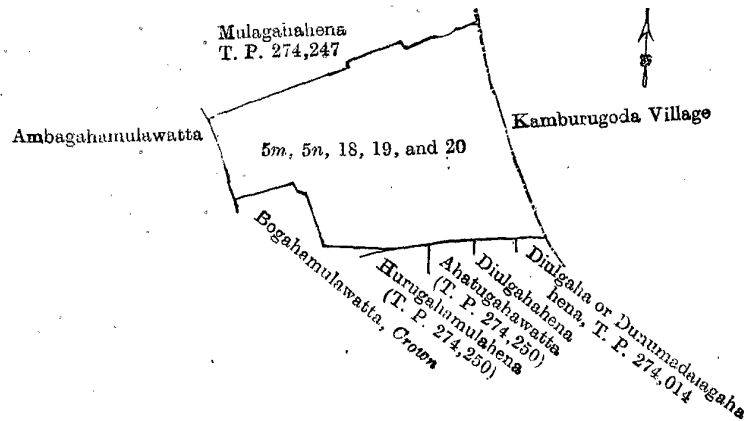
The following lots situated in the village of Udawela, in the Meda Pattu Korale West of the Katugampola hatpattu of the Kurunegala District, in the North-Western Province, as described in the annexed diagrams:—

## I.—Preliminary plan 297.

Situation: Udawela village in Meda Pattu Korale West of Kurunegala District.

Lot.	Name of Land.	Extent, A. R. P.
5m ..	Bogahahena .. .. .	0 2 23
5n ..	Do. .. .. .	1 3 2
18 ..	Bogahamulawatta .. .	0 2 6½
19 ..	Do. .. .. .	5 2 2½
20 ..	Bogahahena .. .. .	0 3 35½
		9 1 29½

and bounded as follows: on the north by Mulagahahena sold by the Crown (T. P. 274,247); on the east by the village limit of Kamburugoda; on the south by Diulgaha or Dunumadalagahahena sold by the Crown (T. P. 274,014), Diulgahahena sold by the Crown, Ahatugahawatta sold by the Crown (T. P. 274,250), Hurugahamulahena sold by the Crown (T. P. 274,250), Bogahamulawatta claimed by the Crown; on the west by Ambagahamulawatta claimed by H. M. Mudalihamy and others.



Surveyor-General's Office,  
Colombo, April 8, 1913.

Scale of 8 Chains to an Inch.

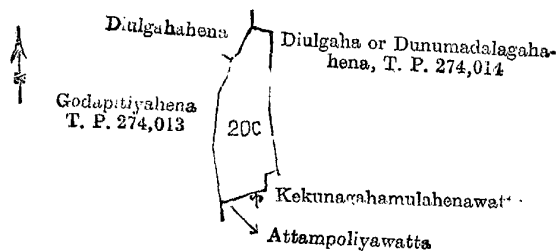
A. H. G. DAWSON,  
for Surveyor-General

## II.—Preliminary plan 297.

Situation: Udawela village in Meda Pattu Korale West of Kurunegala District.

Lot.	Name of Land.	Extent, A. R. P.
20c ..	Kakunagahahena .. .	1 2 24½

and bounded as follows: on the north by Diulgahahena sold by the Crown; on the east by Diulgaha or Dunumadalagahahena sold by the Crown (T. P. 274,014); on the south by Kekunagahamulahlenawatta claimed by J. A. Arachchi Naide, Attampoliyawatta claimed by W. A. Malnaide; on the west by Godapitiyahena sold by the Crown (T. P. 274,013).



Surveyor-General's Office,  
Colombo, April 8, 1913.

Scale of 8 Chains to an Inch.

A. H. G. DAWSON,  
for Surveyor-General.

N. A. HAMPTON,  
Special Officer.

October 7, 1913.

## Kurunegala S. O. No. 659.

Order under Section 2 of "The Waste Lands Ordinances of 1897, 1899, 1900, and 1903,"  
declaring Land to be Crown Property.

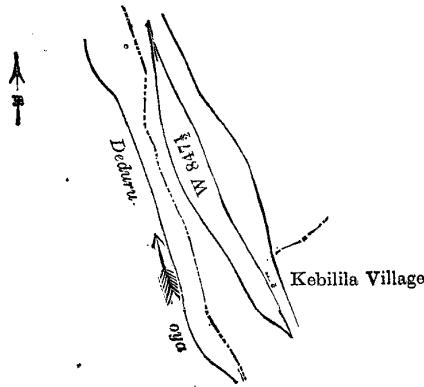
In the matter of the land commonly called or known as Island, situate in the village of Makulwewa, in the Mahagalboda Egoda korale of the Hiriyala hatpattu of the Kurunegala District, in the North-Western Province, and of "The Waste Lands Ordinances of 1897, 1899, 1900, and 1903."

THE notice required by section 1 of "The Waste Lands Ordinances of 1897, 1899, 1900, and 1903," having been duly published in manner prescribed by that section in respect of the above-named land (*vide* Notice No. 4,923), and no claim having been made to the said land or to any interest therein within the period of three months from the date specified in the said notice, I, John Murray Davies, Special Officer appointed under section 28 of the said Ordinances, under and by virtue of the powers vested in me in that behalf by section 2 of the said Ordinances, do hereby on October 17, 1913, order

and declare that the said land, as more fully described herein below, situate in the village of Makulwewa, in the Mahagalboda Egoda korale of the Hiriyala hatpattu of the Kurunegala District, in the North-Western Province, and shown as lot W 847½ in preliminary plan 1,922 and in the annexed diagram, and containing in extent 1 rood and 23 perches, is the property of the Crown.

*Description of the Land referred to.*

The land commonly called or known as Island, situated in the village of Makulwewa, in the Mahagalboda Egoda korale of the Hiriyala hatpattu of the Kurunegala District, in the North-Western Province, containing in extent 1 rood and 23 perches, and shown as lot W 847½ in preliminary plan 1,922 and in the annexed diagram, and bounded as follows : on the north by the Deduru-oya ; on the east by the Deduru-oya (the village limit of Kebilila) ; on the south by (the village limit of Kebilila) the Deduru-oya ; on the west by the Deduru-oya.



Surveyor-General's Office,  
Colombo, May 3, 1913.

Scale of 4 Chains to an Inch.

A. H. G. DAWSON,  
for Surveyor-General.

October 17, 1913.

J. M. DAVIES,  
Special Officer.

**Kurunegala S. O. No. 660.**

**Order under Section 2 of "The Waste Lands Ordinances of 1897, 1899, 1900, and 1903," declaring Lands to be Crown Property.**

In the matter of the lands commonly called or known as Pugallawattahena (road reservation), Pugallawatta (road reservation), situate in the village of Pugalla, in the Yatikaha Korale South of the Katugampola hatpattu of the Kurunegala District, in the North-Western Province, and of "The Waste Lands Ordinances of 1897, 1899, 1900, and 1903."

THE notice required by section 1 of "The Waste Lands Ordinances of 1897, 1899, 1900, and 1903," having been duly published in manner prescribed by that section in respect of the above-named lands (*vide* Notice No. 4,940), and no claim having been made to the said lands or to any interest therein within the period of three months from the date specified in the said notice, I, Norman Albert Hampton, Special Officer appointed under section 28 of the said Ordinances, under and by virtue of the powers vested in me in that behalf by section 2 of the said Ordinances, do hereby on October 21, 1913, order and declare that the said lands, as more fully described herein below, situate in the village of Pugalla, in the Yatikaha Korale South of the Katugampola hatpattu of the Kurunegala District, in the North-Western Province, and shown as lots 14F1, 14G1 in preliminary plan 966 and in the annexed diagrams, and containing in extent 13 perches, are the property of the Crown.

*Description of the Lands referred to.*

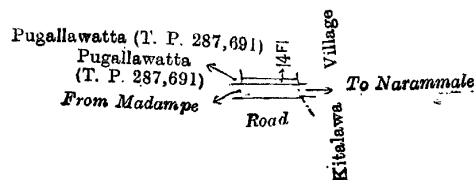
The following lots situated in the village of Pugalla, in the Yatikaha Korale South of the Katugampola hatpattu of the Kurunegala District, in the North-Western Province, as described in the annexed diagrams :—

I.—Preliminary plan 966.

Situation : Pugalla village in Yatikaha Korale South of Kurunegala District.

Lot.	Name of Land.	Extent, A. R. P.
14F1	Pugallawattahena (road reservation)	0 0 8

and bounded as follows : on the north by Pugallawatta sold by the Crown (T. P. 287,691) ; on the east by the village limit of Kitalawa ; on the south by the road from Narammale to Madampe ; on the west by Pugallawatta sold by the Crown (T. P. 287,691).



Surveyor-General's Office,  
Colombo, May 30, 1913.

Scale of 8 Chains to an Inch.

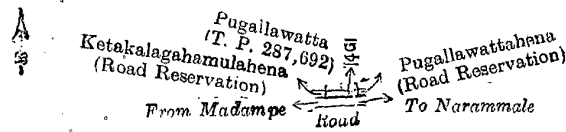
A. J. WICKWAR,  
for Surveyor-General.

II.—Preliminary plan 966.

Situation : Pugalla village in Yatikaha Korale South of Kurunegala District.

Lot.	Name of Land.	Extent, A. R. P.
14G1	Pugallawatta (road reservation)	0 0 5

and bounded as follows : on the north by Pugallawatta sold by the Crown (T. P. 287,692) ; on the east by Pugallawattahena (road reservation) claimed by A. S. S. Sago Abdul Cader ; on the south by the road from Narammale to Madampe ; on the west by Ketakalagahamulahena (road reservation) claimed by R. S. Tennakoon.



Surveyor-General's Office,  
Colombo, May 30, 1913.

Scale of 8 Chains to an Inch.

A. J. WICKWAR,  
for Surveyor-General.

October 21, 1913. N. A. HAMPTON,  
Special Officer.

### Kurunegala S. O. No. 661.

#### Order under Section 2 of "The Waste Lands Ordinances of 1897, 1899, 1900, and 1903," declaring Lands to be Crown Property.

In the matter of the lands commonly called or known as Kottawewawatta (road reservation), Pidiwilehena (road reservation), situate in the village of Aswedduma, in the Yatikaha Korale South of the Katugampola hatpattu of the Kurunegala District, in the North-Western Province, and of "The Waste Lands Ordinances of 1897, 1899, 1900, and 1903."

THE notice required by section 1 of "The Waste Lands Ordinances of 1897, 1899, 1900, and 1903," having been duly published in manner prescribed by that section in respect of the above-named lands (*vide* Notice No. 4,939), and no claim having been made to the said lands or to any interest therein within the period of three months from the date specified in the said notice, I, Norman Albert Hampton, Special Officer appointed under section 28 of the said Ordinances, under and by virtue of the powers vested in me in that behalf by section 2 of the said Ordinances, do hereby on October 21, 1913, order and declare that the said lands, as more fully described herein below, situate in the village of Aswedduma, in the Yatikaha Korale South of the Katugampola hatpattu of the Kurunegala District, in the North-Western Province, and shown as lots 13A1, 32B in preliminary plan 976 and in the annexed diagrams, and containing in extent 31 perches, are the property of the Crown.

#### Description of the Lands referred to.

The following lots situated in the village of Aswedduma, in the Yatikaha Korale South of the Katugampola hatpattu of the Kurunegala District, in the North-Western Province, as described in the annexed diagrams:—

#### I.—Preliminary plan 976.

Situation: Aswedduma village in Yatikaha Korale South of Kurunegala District.

Lot.	Name of Land.	Extent, A. R. P.
13A1	Kottawewawatta (road reservation)	0 0 19

and bounded as follows: on the north by Kottawewawatta sold by the Crown; on the east by Kongahamulawatta leased from the Crown; on the south by the road from Narammala to Madampe; on the west by Pidiwilehena claimed by Karunanayaka Notary of Kuliypitiya.



Surveyor-General's Office,  
Colombo, May 30, 1913.

Scale of 8 Chains to an Inch.


A. J. WICKWAR,  
for Surveyor-General.

#### II.—Preliminary plan 976.

Situation: Aswedduma village in Yatikaha Korale South of Kurunegala District.

Lot.	Name of Land.	Extent, A. R. P.
32B	Pidiwilehena (road reservation)	0 0 12

and bounded as follows: on the north by Pidiwilehena sold by the Crown (T. P. 286,980); on the east by Pidiwilehena (road reservation) claimed by Karunanayaka Notary of Kuliypitiya; on the south by the road from Narammala to Madampe; on the west by the Public Works Department quarters belonging to the Crown.



Surveyor-General's Office,  
Colombo, May 30, 1913.

Scale of 8 Chains to an Inch.

A. J. WICKWAR,  
for Surveyor-General.

October 21, 1913. N. A. HAMPTON,  
Special Officer.

## Kurunegala S. O. No. 662.

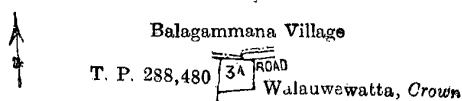
Order under Section 2 of "The Waste Lands Ordinances of 1897, 1899, 1900, and 1903,"  
declaring Land to be Crown Property.

In the matter of the land commonly called or known as Walawehena (cemetery), situate in the village of Degammeda, in the Yatikaha Korale South of the Katugampola hatpattu of the Kurunegala District, in the North-Western Province, and of "The Waste Lands Ordinances of 1897, 1899, 1900, and 1903."

THE notice required by section 1 of "The Waste Lands Ordinances of 1897, 1899, 1900, and 1903," having been duly published in manner prescribed by that section in respect of the above-named land (*vide* Notice No. 4,938), and no claim having been made to the said land or to any interest therein within the period of three months from the date specified in the said notice, I, Norman Albert Hampton, Special Officer appointed under section 28 of the said Ordinances, under and by virtue of the powers vested in me in that behalf by section 2 of the said Ordinances, do hereby on October 21, 1913, order and declare that the said land, as more fully described herein below, situate in the village of Degammeda, in the Yatikaha Korale South of the Katugampola hatpattu of the Kurunegala District, in the North-Western Province, and shown as lot 3A, in preliminary plan 957 and in the annexed diagram, and containing in extent 35 perches, is the property of the Crown.

*Description of the Land referred to.*

The land commonly called or known as Walawehena (cemetery), situated in the village of Degammeda, in the Yatikaha Korale South of the Katugampola hatpattu of the Kurunegala District, in the North-Western Province, containing in extent 35 perches, and shown as lot 3A, in preliminary plan 957 and in the annexed diagram, and bounded as follows: on the north by the village limit of Balagammana, a road; on the east and south by Walauwewatta claimed by the Crown; on the west by T. P. 288,480.



Surveyor-General's Office  
Colombo. June 2, 1913.

Scale of 8 Chains to an Inch.

A. J. WICKWAR,  
for Surveyor-General.

N. A. HAMPTON,  
Special Officer.

October 21, 1913.

## Kurunegala S. O. No. 663.

Order under Section 2 of "The Waste Lands Ordinances of 1897, 1899, 1900, and 1903,"  
declaring Lands to be Crown Property.

In the matter of the lands commonly called or known as Meegahatennahena (reservation for road), Mattigonawalapillewa (reservation for road), Meegahamulapitiyahena (reservation for road), &c., situate in the village of Badagane, in the Hewawissa korale of the Weudawili hatpattu of the Kurunegala District, in the North-Western Province, and of "The Waste Lands Ordinances of 1897, 1899, 1900, and 1903."

THE notice required by section 1 of "The Waste Lands Ordinances of 1897, 1899, 1900, and 1903," having been duly published in manner prescribed by that section in respect of the above-named lands (*vide* Notice No. 4,936), and no claim having been made to the said lands or to any interest therein within the period of three months from the date specified in the said notice, I, John Murray Davies, Special Officer appointed under section 28 of the said Ordinances, under and by virtue of the powers vested in me in that behalf by section 2 of the said Ordinances, do hereby on October 22, 1913, order and declare that the said lands, as more fully described herein below, situate in the village of Badagane, in the Hewawissa korale of the Weudawili hatpattu of the Kurunegala District, in the North-Western Province, and shown as lots 17, 32, 35, 42, 55, 56, 74, in preliminary plan 23 and in the annexed diagrams, and containing in extent 3 acres 1 rood and 20 perches, are the property of the Crown.

*Description of the Lands referred to.*

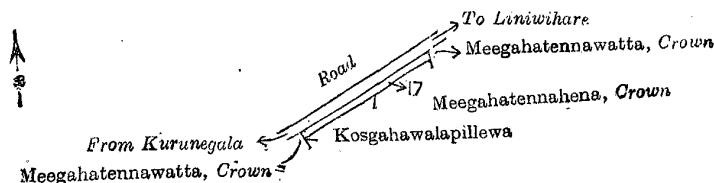
The following lots situated in the village of Badagane, in the Hewawissa korale of the Weudawili hatpattu of the Kurunegala District, in the North-Western Province, as described in the annexed diagrams:—

## I.—Preliminary plan 23.

Situation: Badagane village, in Hewawissa korale of Kurunegala District.

Lot.	Name of Land.	Extent, A. R. P.
17	Meegahatennahena (reservation for road)	0 0 32

and bounded as follows: on the north by the road from Kurunegala to Liniwihare; on the east by Meegahatennewatta claimed by the Crown; on the south by Meegahatennahena claimed by the Crown, Kosgahawalapillewa sold by the Crown; on the west by Meegahatennawatta claimed by the Crown.



Surveyor-General's Office,  
Colombo, May 27, 1913.

Scale of 8 Chains to an Inch.

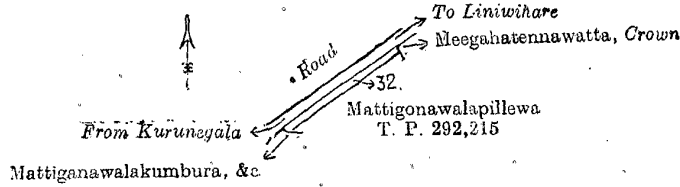
A. J. WICKWAR,  
for Surveyor-General.

II.—Preliminary plan 23.

Situation : Badagane village in Hewawissa korale of Kurunegala District.

Lot.	Name of Land.	Extent, A. R. P.
32	Mattigonawalapillewa (reservation for road)	0 0 30

and bounded as follows : on the north by the road from Kurunegala to Liniwihare ; on the east by Meegahatennawatta claimed by the Crown ; on the south by Mattigonawalapillewa (T. P. 292,215) sold by the Crown ; on the west by Mattigonawalakumbura, &c., claimed by R. Kira and others.



Surveyor-General's Office,  
Colombo; May 27, 1913.

Scale of 8 Chains to an Inch.

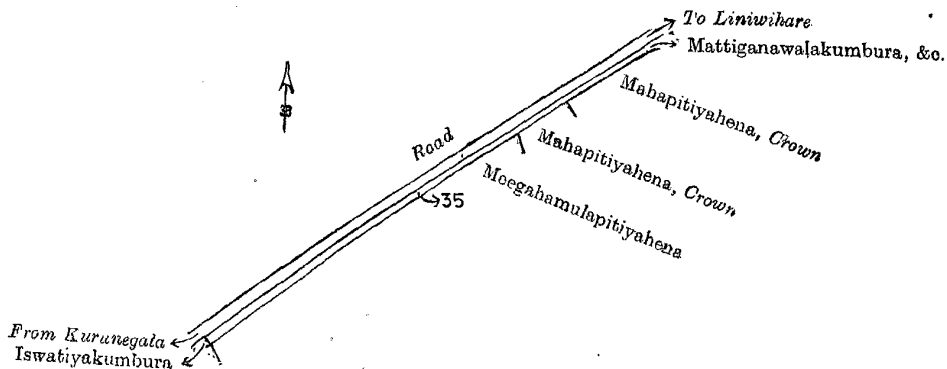
A. J. WICKWAR,  
for Surveyor-General.

III.—Preliminary plan 23.

Situation : Badagane village in Hewawissa korale of Kurunegala District.

Lot.	Name of Land.	Extent, A. R. P.
35	Meegahamulapitiyahena (reservation for road)	0 2 31

and bounded as follows : on the north by the road from Kurunegala to Liniwihare ; on the east by Mattiganawalakumbura, &c., claimed by R. Kira and others ; on the south by Mahapitiyahena claimed by the Crown, Meegahamulapitiyahena sold by the Crown ; on the west by Iswatyakumbura claimed by Jayatunga M. Dingiri Amma and another.



Surveyor-General's Office,  
Colombo, May 27, 1913.

Scale of 8 Chains to an Inch.

A. J. WICKWAR,  
for Surveyor-General.

IV.—Preliminary plan 23.

Situation : Badagane village in Hewawissa korale of Kurunegala District.

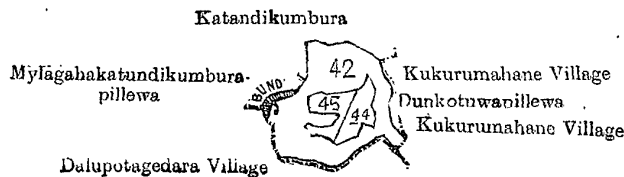
Lot.	Name of Land.	Extent, A. R. P.
42	Egodawela-amuna and bund (water-hole)	1 2 34

and bounded as follows : on the north by Katandikumbura claimed by Udumakanda Vidanelage Karadu Lebbe and others ; on the east by the village limit of Kukurumahane. Dunkotuwapillewa claimed by Naina Lebbe and others of Kumbalange, the village limit of Kukurumahane ; on the south by the village limit of Dalupotagedara ; on the west by the village limit of Dalupotagedara, Mylagahakatundikumburapillewa claimed by J. Kiribanda of Dalupotha and others, Katandikumbura claimed by Udumakanda Vidanelage Karadu Lebbe and others.

NOTE.—The following lots lying within the above boundaries are excluded from this part of the order, and their aggregate acreage of 2 roods and 2 perches is not included in the acreage of 1 acre 2 roods and 34 perches given above :—

Preliminary plan 23.

Lot.	Name of Land.	Extent, A. R. P.
44	Dunkotuwawatta	0 0 39
45	Dunkotuwahena	0 1 3
		0 2 2



Surveyor-General's Office,  
Colombo, May 27, 1913.

Scale of 8 Chains to an Inch.

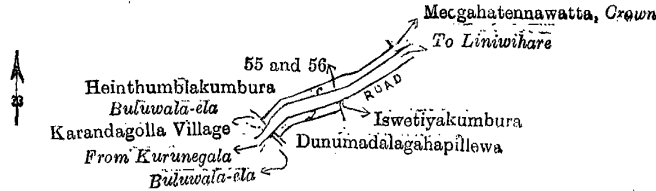
A. J. WICKWAR,  
for Surveyor-General.

V.—Preliminary plan 23.

③ Situation : Badagane village in Hewawissa korale of Kurunegala District.

Lot.	Name of Land.	Extent, A. R. P.
55	Dunumadalagahapillewa (reservation for road)	0 0 16
56	Heinthumblakumbura ( do. )	0 0 33
		0 1 9

and bounded as follows : on the north by Heinthumblakumbura claimed by Dr. H. M. Fernando ; on the east by a road, Iswetiya-kumbura claimed by Jayatunga M. Dingiri Amma and another ; on the south by Dunumadalagahapillewa sold by the Crown ; on the west by the Buluwala-ela, the village limit of Karandagolla, Buluwala-ela.



Surveyor-General's Office,  
Colombo, May 27, 1913.

Scale of 8 Chains to an Inch.


A. J. WICKWAR,  
for Surveyor-General.

VI.—Preliminary plan 23.

Situation : Badagane village in Hewawissa korale of Kurunegala, District.

Lot.	Name of Land.	Extent, A. R. P.
74	Egodawela-amuna and bund (water-hole)	0 1 4

and bounded as follows : on the north by Galakumbura claimed by W. Ukku and another ; on the east by the village limit of Dalupotagedara ; on the south by Gunawelakumbura claimed by Bandirala, ex-Arachchi and others ; on the west by the Gamawela-ela (a bund).



Surveyor-General's Office,  
Colombo, May 27, 1913.

Scale of 8 Chains to an Inch.

A. J. WICKWAR,  
for Surveyor-General.

J. M. DAVIES,  
Special Officer.

October 22, 1913.

Kurunegala S. O. No. 664.

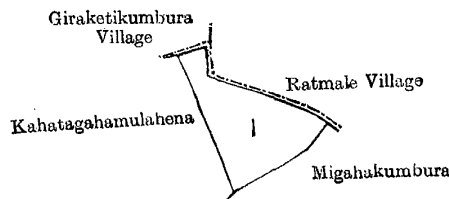
Order under Section 2 of "The Waste Lands Ordinances of 1897, 1899, 1900, and 1903,"  
declaring Land to be Crown Property.

In the matter of the land commonly called or known as Migahamulahena, situate in the village of Diyadora, in the Mayurawati korale of the Dambadeni hatpattu of the Kurunegala District, in the North-Western Province, and of "The Waste Lands Ordinances of 1897, 1899, 1900, and 1903."

THE notice required by section 1 of "The Waste Lands Ordinances of 1897, 1899, 1900, and 1903," having been duly published in manner prescribed by that section in respect of the above-named land (*vide* Notice No. 4,897), and no claim having been made to the said land or to any interest therein within the period of three months from the date specified in the said notice, I, Norman Albert Hampton, Special Officer appointed under section 28 of the said Ordinances, under and by virtue of the powers vested in me in that behalf by section 2 of the said Ordinances, do hereby on October 8, 1913, order and declare that the said land, as more fully described herein below, situate in the village of Diyadora, in the Mayurawati korale of the Dambadeni hatpattu of the Kurunegala District, in the North-Western Province, and shown as lot 1, in preliminary plan 928 and in the annexed diagram, and containing in extent 2 acres and 15 perches, is the property of the Crown.

Description of the Land referred to.

The land commonly called or known as Migahamulahena, situated in the village of Diyadora, in the Mayurawati korale of the Dambadeni hatpattu of the Kurunegala District, in the North-Western Province, containing in extent 2 acres and 15 perches, and shown as lot 1, in preliminary plan 928, and in the annexed diagram, and bounded as follows : on the north by the village limit of Giraketikumbura ; on the east by the village limit of Ratmale ; on the south by Migahakumbura claimed by Rajapaksa Pedidurayalage Ukkura Manu Duraya and others ; on the west by Kahatagahamulahena sold by the Crown.



Surveyor-General's Office,  
Colombo, April 9, 1913.

Scale of 8 Chains to an Inch.

A. H. G. DAWSON,  
for Surveyor-General.

N. A. HAMPTON,  
Special Officer.

October 8, 1913.



## Kurunegala S. O. No. 665.

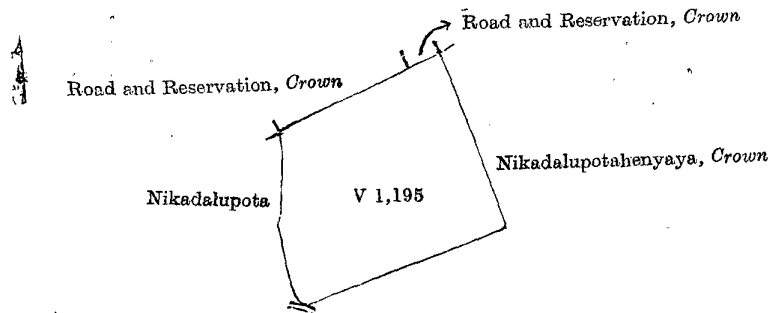
Order under Section 2 of "The Waste Lands Ordinances of 1897, 1899, 1900, and 1903,"  
declaring Land to be Crown Property.

In the matter of the land commonly called or known as Dispensary premises, situate in the village of Nikadalupota, in the Mahagalboda Egoda korale of the Hiriyala hatpattu of the Kurunegala District, in the North-Western Province, and of "The Waste Lands Ordinances of 1897, 1899, 1900, and 1903."

THE notice required by section 1 of "The Waste Lands Ordinances of 1897, 1899, 1900, and 1903," having been duly published in manner prescribed by that section in respect of the above-named land (*vide* Notice No. 4,918), and no claim having been made to the said land or to any interest therein within the period of three months from the date specified in the said notice, I, John Murray Davies, Special Officer appointed under section 28 of the said Ordinances, under and by virtue of the powers vested in me in that behalf by section 2 of the said Ordinances, do hereby on October 7, 1913, order and declare that the said land, as more fully described herein below, situate in the village of Nikadalupota, in the Mahagalboda Egoda korale of the Hiriyala hatpattu of the Kurunegala District, in the North-Western Province, and shown as lot V 1,195 in preliminary plan 2,584 and in the annexed diagram, and containing in extent 1 acre 3 roods and 15 perches, is the property of the Crown.

*Description of the Land referred to.*

The land commonly called or known as the Dispensary premises, situated in the village of Nikadalupota, in the Mahagalboda Egoda korale of the Hiriyala hatpattu of the Kurunegala District, in the North-Western Province, containing in extent 1 acre 3 roods and 15 perches, and shown as lot V 1,195 in preliminary plan 2,584 and in the annexed diagram, and bounded as follows: on the north by road and reservation claimed by the Crown and Unguralage Ukku Banda and others, road and reservation claimed by the Crown; on the east and south by Nikadalupotahenyaya claimed by the Crown; on the west by Nikadalupota claimed by A. Pinghamy and others.



Surveyor-General's Office,  
Colombo, April 29, 1913.

Scale of 4 Chains to an Inch.

A. H. G. DAWSON,  
for Surveyor-General.

October 7, 1913. J. M. DAVIES,  
Special Officer.

## Kurunegala S. O. No. 666.

Order under Section 2 of "The Waste Lands Ordinances of 1897, 1899, 1900, and 1903,"  
declaring Lands to be Crown Property.

In the matter of the lands commonly called or known as Arambewattahena, Mawatayayehena, situate in the village of Meddapola, in the Meda Pattu Korale East of the Katugampola hatpattu of the Kurunegala District, in the North-Western Province, and of "The Waste Lands Ordinances of 1897, 1899, 1900, and 1903."

THE notice required by section 1 of "The Waste Lands Ordinances of 1897, 1899, 1900, and 1903," having been duly published in manner prescribed by that section in respect of the above-named lands (*vide* Notice No. 4,932), and no claim having been made to the said lands or to any interest therein within the period of three months from the date specified in the said notice, I, Norman Albert Hampton, Special Officer appointed under section 28 of the said Ordinances, under and by virtue of the powers vested in me in that behalf by section 2 of the said Ordinances, do hereby on October 16, 1913, order and declare that the said lands, as more fully described herein below, situate in the village of Meddapola, in the Meda Pattu Korale East of the Katugampola hatpattu of the Kurunegala District, in the North-Western Province, and shown as lots 35C and 62 in preliminary plan 386 and in the annexed diagrams, and containing in extent 15 acres 1 rood and 7 perches, are the property of the Crown.

*Description of the Lands referred to.*

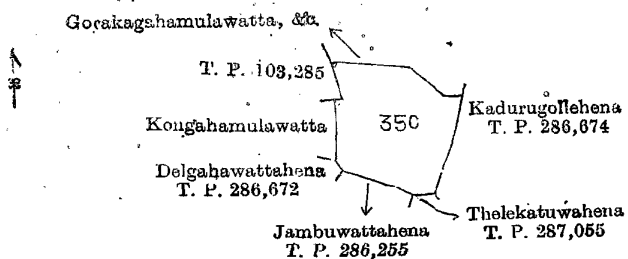
The following lots situate in the village of Meddapola, in the Meda Pattu Korale East of the Katugampola hatpattu of the Kurunegala District, in the North-Western Province, as described in the annexed diagrams:—

## I.—Preliminary plan 386.

Situation: Meddapola village in Meda Pattu Korale East of Katugampola hatpattu of Kurunegala District.

Lot.	Name of Land.	Extent, A. R. P.
35C	Arambewattahena	2 3 2

and bounded as follows: on the north by Gorakagahamulawatta, &c., claimed by Guruwagoda Mudiyansele Ukubanda and others; on the east by Kadurugollehena sold by the Crown (T. P. 286,674); on the south by Thelekaturwahena sold by the Crown (T. P. 287,055), Jambuwattahena sold by the Crown (T. P. 286,255); on the west by Dalgahawattahena sold by the Crown (T. P. 286,672), Kongahamulawatta claimed by the Meddapola Vihare, T. P. 103,285.



Surveyor-General's Office,  
Colombo, May 22, 1913.

Scale of 8 Chains to an Inch.

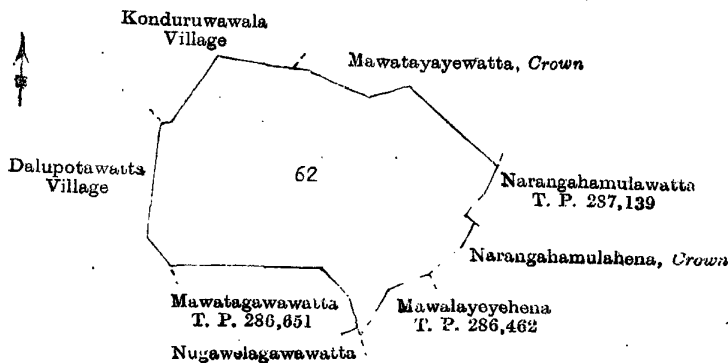
A. J. WICKWAR,  
for Surveyor-General.

II.—Preliminary plan 386.

Situation : Meddapola village in Meda Pattu Korale East of Katugampola hatpattu of Kurunegala District.

Lot.	Name of Land.	Extent, A. R. P.
62	Mawatayayehena	12 2 5

and bounded as follows : on the north by the village limit of Konduruwawala, Mawatayayewatta claimed by the Crown ; on the east by Narangahamulawatta sold by the Crown (T. P. 287,139), Narangahamulahena claimed by the Crown, Mawalayayehena sold by the Crown (T. P. 286,462) ; on the south by Nugawelagawawatta sold by the Crown, Mawatagawawatta sold by the Crown (T. P. 286,651) ; on the west by the village limit of Dalupatawatta, the village limit of Konduruwawala.



Surveyor-General's Office,  
Colombo, May 22, 1913.

Scale of 8 Chains to an Inch.

A. J. WICKWAR,  
for Surveyor-General.

N. A. HAMPTON,  
Special Officer.

October 16, 1913.

Kurunegala S. O. No. 667.

Order under Section 4, Sub-section (1), of "The Waste Lands Ordinances of 1897, 1899, 1900, and 1903."

In the matter of the lands commonly called or known as Ihalamalattawa, Kongahahenyaya, Gedaragawawewa (tank and bund), &c., situate in the village of Ihalamalattawa, in the Kinyama korale of the Katugampola hatpattu of the Kurunegala District, in the North-Western Province, and of "The Waste Lands Ordinances of 1897, 1899, 1900, and 1903."

WHEREAS in pursuance of section 1 of the said Ordinances it was duly declared and notified on October 11, 1912, that if no claim to the lands commonly called or known as Ihalamalattawa, Kongahahenyaya, Gedaragawawewa (tank and bund), &c., situate in the village of Ihalamalattawa, in the Kinyama korale of the Katugampola hatpattu of the Kurunegala District, in the North-Western Province, containing in extent 48 acres 3 roods and 19 perches, and shown as lots 1, 3, 4, 6, in preliminary plan 1,434 and in the annexed diagram, was made to John Murray Davies, Special Officer appointed under section 28 of the said Ordinances, within the period of three months from the date specified in the said notice, such land would be declared the property of the Crown, and dealt with on account of the Crown (*vide* Notice No. 4,568) :

And whereas Vena Sinnatamby made claim thereto, and I, John Murray Davies, Special Officer appointed under section 28 of the said Ordinances, made due inquiry into such claim, and whereas the said claimant and I, with the consent of His Excellency the Governor, came to an agreement in writing dated February 15, 1913, concerning the said lands under section 4, sub-section (1), of the said Ordinances, whereby it was agreed that the said claimant, along with Ena Runa Pana Tana Ramanathan Chetty, should be declared the purchasers of the said land upon payment on or before April 15, 1913, to the Government Agent at Kurunegala, or to the Settlement Officer, or to the Treasury Officer, Chilaw, of a sum of One thousand Four hundred and Seventy Rupees (Rs. 1,470) only, as the purchase amount of the said lands, and whereas the said amount has been duly paid by the said claimant, the said claimant along with Ena Runa Pana Tana Ramanathan Chetty are hereby, in pursuance of the agreement afore-mentioned, declared to be the purchasers of the said lands, as more fully described herein below.

*Description of the Lands referred to.*

The following lots situated in the village of Ihalamalattawa, in the Kinyama korale of the Katugampola hatpattu of the Kurunegala District, in the North-Western Province, as described in the annexed diagram :—

Preliminary plan 1,434.

Situation : Ihalamalattawa village in Kinyama korale of Katugampola hatpattu of Kurunegala District.

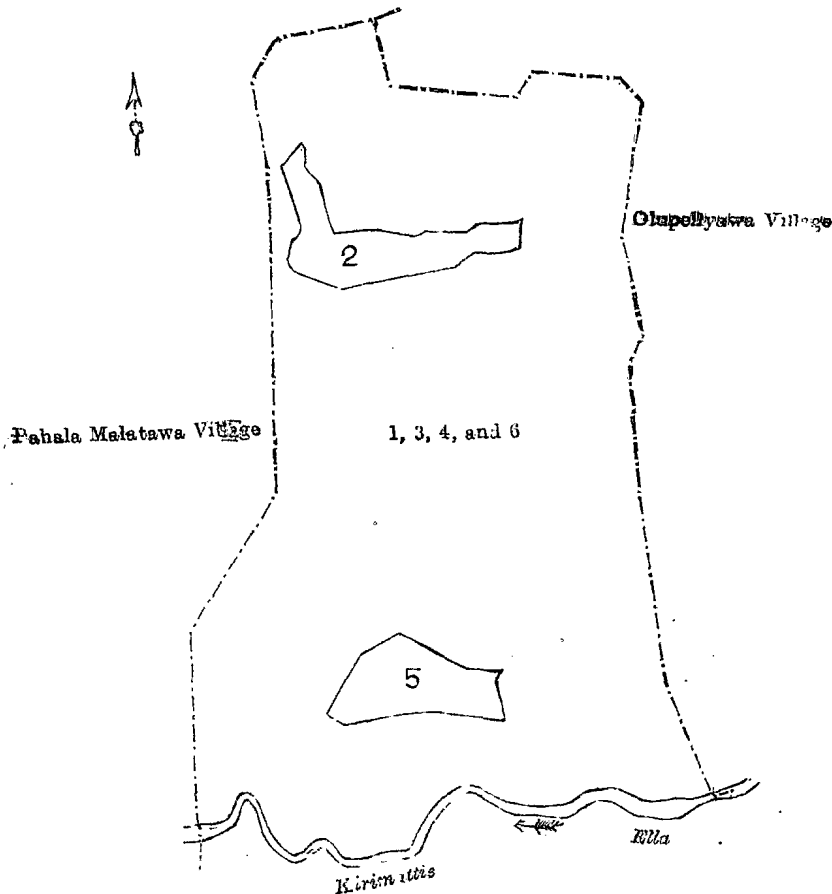
Lot.	Name of Land.	Extent, A. R. P.
1 ..	Ihalamalattawa, Kongahahenyaya .. ..	43 2 33
3 ..	Gedaragawawewa (tank and bund) .. ..	2 1 12
4 ..	Ambalawetiyawewa (tank and bund) .. ..	2 3 6
6 ..	Wala (water-hole) .. ..	0 0 8
		48 3 19

and bounded as follows : on the north and east by the village limit of Olupeliyawa ; on the south by the Kirimettia-ella ; on the west by the village limit of Pahalamalattawa.

NOTE.—The following lots lying within the above boundaries are excluded from this order, and their aggregate acreage of 3 acres 3 roods and 7 perches is not included in the acreage of 48 acres 3 roods and 19 perches given above :—

Preliminary plan 1,434.

Lot.	Name of Land.	Extent, A. R. P.
2 ..	Gedaragawakumbura .. ..	2 0 9
5 ..	Ambalawetiyakumbura .. ..	1 2 38
		3 3 7



Surveyor-General's Office,  
Colombo, June 10, 1913.

Scale of 8 Chains to an Inch.

A. J. WICKWAR,  
for Surveyor-General.

October 6, 1913.

J. M. DAVIES,  
Special Officer.

**Kurunegala S. O. No. 668.**

**Order under Section 4, Sub-section (1), of "The Waste Lands Ordinances of 1897, 1899, 1900, and 1903," declaring Land to be Crown Property.**

In the matter of the land commonly called or known as Beliebagawahenyaya, situate in the village of Ihalamalattawa, in the Kinyama korale of the Katugampola hatpattu of the Kurunegala District, in the North-Western Province, and of "The Waste Lands Ordinances of 1897, 1899, 1900, and 1903."

WHEREAS in pursuance of section 1 of the said Ordinances it was duly notified on October 11, 1912, that if no claim to the land commonly called or known as Beliebagawahenyaya, situate in the village of Ihalamalattawa, in the Kinyama korale of the Katugampola hatpattu of the Kurunegala District, in the North-Western Province, containing in extent 17 acres 2 roods and 17 perches, and shown as lot 7, in preliminary plan 1,434 and in the annexed diagram, Surveyor-General to John Murray Davies, Special Officer appointed under section 28 of the said Ordinances, within the period of 12 months from the date specified in such notice, such land would be declared the property of the Crown, and dealt with as the Crown (*vide* Notice No. 4,568) :

And whereas Vena Sinnatamby made claim thereto, and whereas by an agreement dated Feb. 1913, claimant, in consideration of lots 2 and 5 being marked private outside the Waste Lands Ordinances, and the 3g declared along with Ena Runa Pana Tana Ramanathan Chetty, the purchasers of lots 1, 3, 4, and 6 in block survey preliminary plan 1,434 for a sum of Rs. 1,470, withdrew claim to the said lot 7, I, John Murray Davies, Special Officer appointed under section 28 of the said Ordinances, under and by virtue of the powers vested in me in that behalf by section 4 of the said Ordinances, do hereby on October 6, 1913, order and declare, under section 4, sub-section (1), of the said Ordinances, that the said land, as more fully described herein below, is the property of the Crown.

*Description of the Land referred to.*

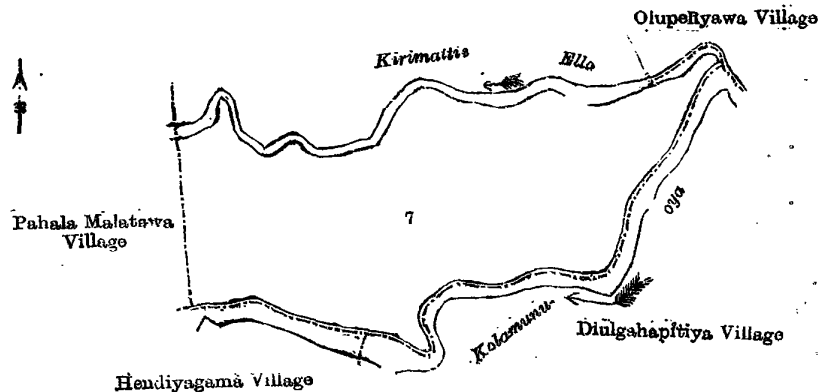
The following lot situated in the village of Ihalamalattawa, in the Kinyama korale of the Katugampola hatpattu of the Kurunegala District, in the North-Western Province, as described in the annexed diagram:—

Preliminary plan 1,434.

Situation: Ihalamalattawa village in Kinyama korale of Katugampola hatpattu of Kurunegala District.

Lot.	Name of Land.	Extent, A. R. P.
7	Beliebagawahenyaya	17 2 17

and bounded as follows: on the north by the Kirimattie-ella, the village limit of Olupeliyawa; on the east by Kolamunu-oya (the village limit of Diulgahapitiya); on the south by the Kolamunu-oya (the village limit of Hendiyagama); on the west by the village limit of Pahalamalattawa.



Surveyor-General's Office,  
Colombo, June 10, 1913.

Scale of 8 Chains to an Inch.

A. J. WICKWAR,  
for Surveyor-General.

J. M. DAVIES,  
Special Officer.

October 6, 1913.

**Kurunegala S. O. No. 669.**

**Order under Section 2 of "The Waste Lands Ordinances of 1897, 1899, 1900, and 1903," declaring Lands to be Crown Property.**

In the matter of the lands commonly called or known as Balawala-ela (stream), Ela (stream), Ehatuwattekanda (rock and reservation for road), situate in the village of Balawala, in the Meda Pattu Korale East of the Katugampola hatpattu of Kurunegala District, in the North-Western Province, and of "The Waste Lands Ordinances of 1897, 1899, 1900, and 1903."

THE notice required by section 1 of "The Waste Lands Ordinances of 1897, 1899, 1900, and 1903," having been duly published in manner prescribed by that section in respect of the above-named lands (*vide* Notice No. 4,922), and no claim having been made to the said lands or to any interest therein within the period of three months from the date specified in the said notice, I, Norman Albert Hampton, Special Officer appointed under section 28 of the said Ordinances, under and by virtue of the powers vested in me in that behalf by section 2 of the said Ordinances, do hereby on October 16, 1913, order and declare that the said lands, as more fully described herein below, situate in the village of Balawala, in the Meda Pattu Korale East of the Katugampola hatpattu of Kurunegala District, in the North-Western Province, and shown as lots 1g, 4r, 35b, 39c1 in preliminary plan 359 and in the annexed diagrams, and containing in extent 1 rood and 7½ perches, are the property of the Crown.

*Description of the Lands referred to.*

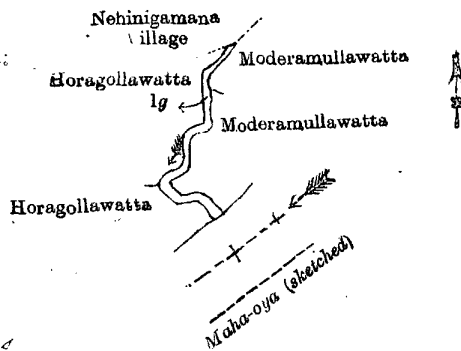
The following lots situated in the village of Balawala, in the Meda Pattu Korale East of the Katugampola hatpattu of the Kurunegala District, in the North-Western Province, as described in the annexed diagrams:—

I.—Preliminary plan 359.

Situation: Balawala village in Meda Pattu Korale East of Katugampola hatpattu of Kurunegala District.

Lot.	Name of Land.	Extent, A. R. P.
—	Balawala-ela (stream)	0 1 0

and as follows: on the north by the village limit of Nehingamana; on the east by Moderamullawatta sold by Moderamullawatta sold by the Crown; on the south by the Maha-oya, Horagollawatta sold by the Crown; on the west by the village limit of Horagollawatta sold by the Crown.



Surveyor-General's Office,  
Colombo, September 22, 1910.

Scale of 8 Chains to an Inch.

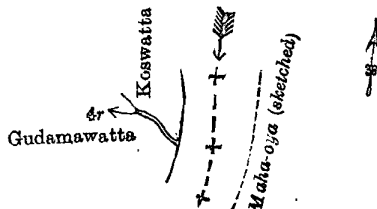
J. B. M. RIDOUT,  
for Acting Surveyor-General.

II.—Preliminary plan 359.

Situation : Balawala village in Meda Pattu Korale East of Katugampola hatpattu of Kurunegala District.

Lot.	Name of Land.	Extent, A. R. P.
4r	Ela (stream)	0 0 3

and bounded as follows : on the north by Koswatta sold by the Crown ; on the east by the Maha-oya ; on the south and west by Gudamawatta claimed by Dassanayake Mudiyanse Lage Juse Appuhamy.



Surveyor-General's Office,  
Colombo, September 22, 1910.

Scale of 8 Chains to an Inch.

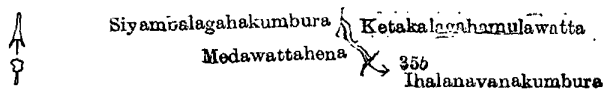
J. B. M. RIDOUT,  
for Acting Surveyor-General.

III.—Preliminary plan 359.

Situation : Balawala village in Meda Pattu Korale East of Katugampola hatpattu of Kurunegala District.

Lot.	Name of Land.	Extent, A. R. P.
35b	Ela (stream)	0 0 3

and bounded as follows : on the north by Kahatagahamulawatta sold by the Crown ; on the east by Ihalanawankumbura claimed by Wijesuriya Achchilage Punchappuhamy and others ; on the south by Medawattahena sold by the Crown ; on the west by Siyambalagahakumbura claimed by A. M. Baronchi Appu and others.



Surveyor-General's Office,  
Colombo, September 22, 1910.

Scale of 8 Chains to an Inch.


J. B. M. RIDOUT,  
for Acting Surveyor-General.

IV.—Preliminary plan 359.

Situation : Balawala village in Meda Pattu Korale East of Katugampola hatpattu of Kurunegala District.

Lot.	Name of Land.	Extent, A. R. P.
39c1	Ehetuwattekanda (rock and reservation for road)	0 0 1 1/2

and bounded as follows : on the north by Ehetuwekanda (reservation for road) belonging to the Crown ; on the east by Ilukewatta (reservation for road) declared to be the property of the Crown under the Waste Lands Ordinances ; on the south and west by Ehetuwattekanda sold by the Crown.



Surveyor-General's Office,  
Colombo, May 2, 1913.

Scale of 2 Chains to an Inch.

A. H. G. DAWSON,  
for Surveyor-General.

N. A. HAMPTON,  
Special Officer.

October 16, 1913.

## Kurunegala S. O. No. 670.

Order under Section 4, Sub-section (1), of "The Waste Lands Ordinances of 1897, 1899, 1900, and 1903,"  
declaring Lands to be Crown Property.

In the matter of the lands commonly called or known as Atakotuwahenyaya, Atuwagawahenyaya, Kongahahenyaya, &c., situate in the village of Ihala Molaelpitiya, in the Kinyama korale of the Katugampola hatpattu of the Kurunegala District, in the North-Western Province, and of "The Waste Lands Ordinances of 1897, 1899, 1900, and 1903."

WHEREAS in pursuance of section 1 of the said Ordinances it was duly notified on April 28, 1911, that if no claim to the lands commonly called or known as Atakotuwahenyaya, Atuwagawahenyaya, Kongahahenyaya, &c., situate in the village of Ihala Molaelpitiya, in the Kinyama korale of the Katugampola hatpattu of the Kurunegala District, in the North-Western Province, containing in extent 143 acres and 9 perches, and shown as lots 1, 2, 5, 8, 10, 10A, 10B, 10C, and roads and streams in preliminary plan 1,421 and in the annexed diagram, was made to John Murray Davies, Special Officer appointed under section 28 of the said Ordinances, within the period of three months from the date specified in such notice, such lands would be declared the property of the Crown, and dealt with on account of the Crown (*vide* Notice No. 4,065):

And whereas (1) Jayamahahitihamillage Bandirala, (2) ditto Kiri Menika, (3) ditto Ranhamy, (4) ditto Davith Appu, (5) ditto Appusinno, (6) ditto Ungurala, (7) ditto Menikhamy, (8) ditto Menikhamy, (9) ditto Silinduhamy, (10) ditto Guruhamy, (11) ditto Dingiri Menika, (12) ditto Sinno Appu made claim thereto, and whereas (13) Warnakulasuriya Marku Fernando and (14) Jayamanamohottige Don Marshal Appuhamy made claim to lot 10, and whereas the said claimants have withdrawn their claims to the afore-mentioned lots, I, John Murray Davies, Special Officer appointed under section 28 of the said Ordinances, under and by virtue of the powers vested in me in that behalf by section 4 of the said Ordinances, do hereby on October 9, 1913, order and declare under section 4, sub-section (1), of the said Ordinances, that the said lands, as more fully described herein below, are the property of the Crown.

*Description of the Lands referred to.*

The following lots situated in the village of Ihala Molaelpitiya, in the Kinyama korale of the Katugampola hatpattu of the Kurunegala District of the North-Western Province, as described in the annexed diagram:—

## Preliminary plan 1,421.

Situation: Ihala Molaelpitiya village in Kinyama korale of Katugampola hatpattu of Kurunegala District.

Lot.	Name of Land.	Extent, A. R. P.	Lot.	Name of Land.	Extent, A. R. P.
1 ..	Atakotuwahenyaya ..	.. 42 1 11	10B ..	Ihala Molaelpitiyehena	.. 1 1 19
2 ..	Atuwagawahenyaya, Kongahahenyaya	29 2 8	10C ..	Gansabhawa road ..	.. 0 0 38
5 ..	Timbirigahawewa ..	.. 4 1 32		Roads ..	.. 1 1 27
8 ..	Wanehena ..	.. 6 1 22		Streams ..	.. 0 2 25
10 ..	Ihala Molaelpitiyehena	.. 51 3 25			
10A ..	Do. ..	.. 4 3 2			143 0 9

and bounded as follows: on the north by the village limit of Bogodayagama, the village limit of Pahalagalwewa; on the east by the village limit of Urapotta; on the south by the village limit of Urapotta, the village limit of Pahala Molaelpitiya; on the west by the village limit of Gadolwaka.

NOTE.—The following lots lying within the above boundaries are excluded from this order, and their aggregate acreage of 23 acres 1 rood and 23 perches is not included in the acreage of 143 acres and 9 perches given above:—

## Preliminary plan 1,421.

Lot.	Name of Land.	Extent, A. R. P.
3 ..	Kongshawatta, Kohombagahawatta	.. 2 3 5
4 ..	Mylagahawatta, Daminagahawatta	.. 3 0 13
6 ..	Bulugahawatta, Dunumadalagahawatta, Siyambalagahawatta, Ambagahawatta	.. 2 3 20
7 ..	Kongahakumbura, Kumbukgahakumbura, Dangahakumbura, Webodakumbura	.. 10 2 36
9 ..	Hitihamigekumbura	.. 3 3 29
		23 1 23

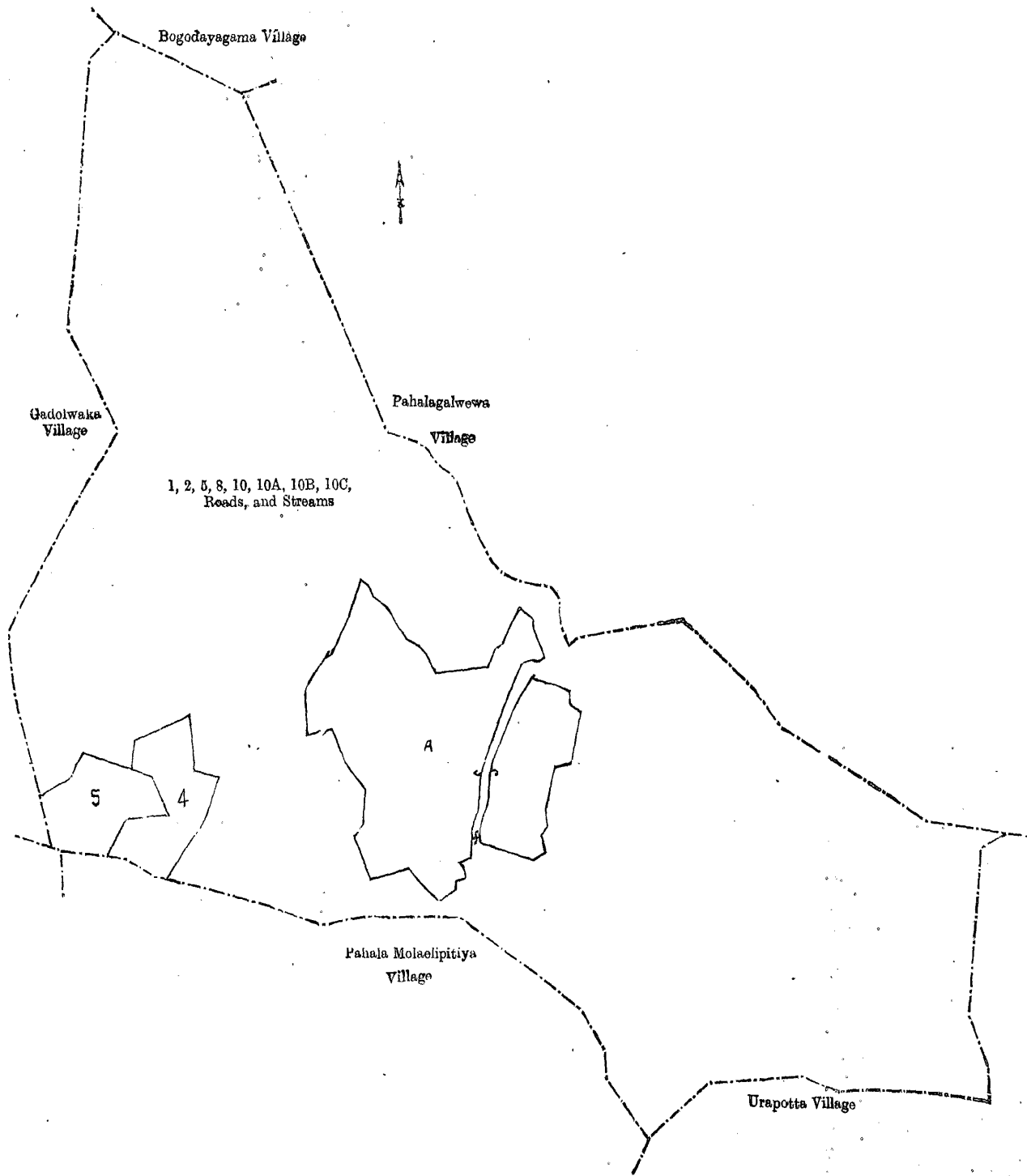
[For Diagram see page 1785.]

## Kurunegala S. O. No. 671.

Order under Section 2 of "The Waste Lands Ordinances of 1897, 1899, 1900, and 1903,"  
declaring Lands to be Crown Property.

In the matter of the lands commonly called or known as Inguruwattemukalana, Elakanda (bund and channel), road, Inguruwattemukalana, situate in the village of Inguruwatta, in the Ihawalawiseke korale of the Hiriyala hatpattu of the Kurunegala District, in the North-Western Province, and of "The Waste Lands Ordinances of 1897, 1899, 1900, and 1903."

THE notice required by section 1 of "The Waste Lands Ordinances of 1897, 1899, 1900, and 1903," having been duly published in manner prescribed by that section in respect of the above-named lands (*vide* Notice No. 4,950), and no claim having been made to the said lands or to any interest therein within the period of three months from the date specified in the said notice, I, John Murray Davies, Special Officer appointed under section 28 of the said Ordinances, under and by virtue of the powers vested in me in that behalf by section 2 of the said Ordinances, do hereby on October 31, 1913, order and declare that the said lands, as more fully described herein below, situate in the village of Inguruwatta, in the Ihawalawiseke korale of the Hiriyala hatpattu of the Kurunegala District, in the North-Western Province, and shown as lots 2, 3, 4, 5 in preliminary plan 1,183 and in the annexed diagram, and containing in extent 9 acres 2 roods and 17 perches, are the property of the Crown.



Surveyor-General's Office,  
Colombo, December 2, 1910.

Scale of 8 Chains to an Inch.

A. H. G. DAWSON,  
for Surveyor-General.

October 9, 1913.

J. M. DAVIES,  
Special Officer.

*Description of the Lands referred to.*

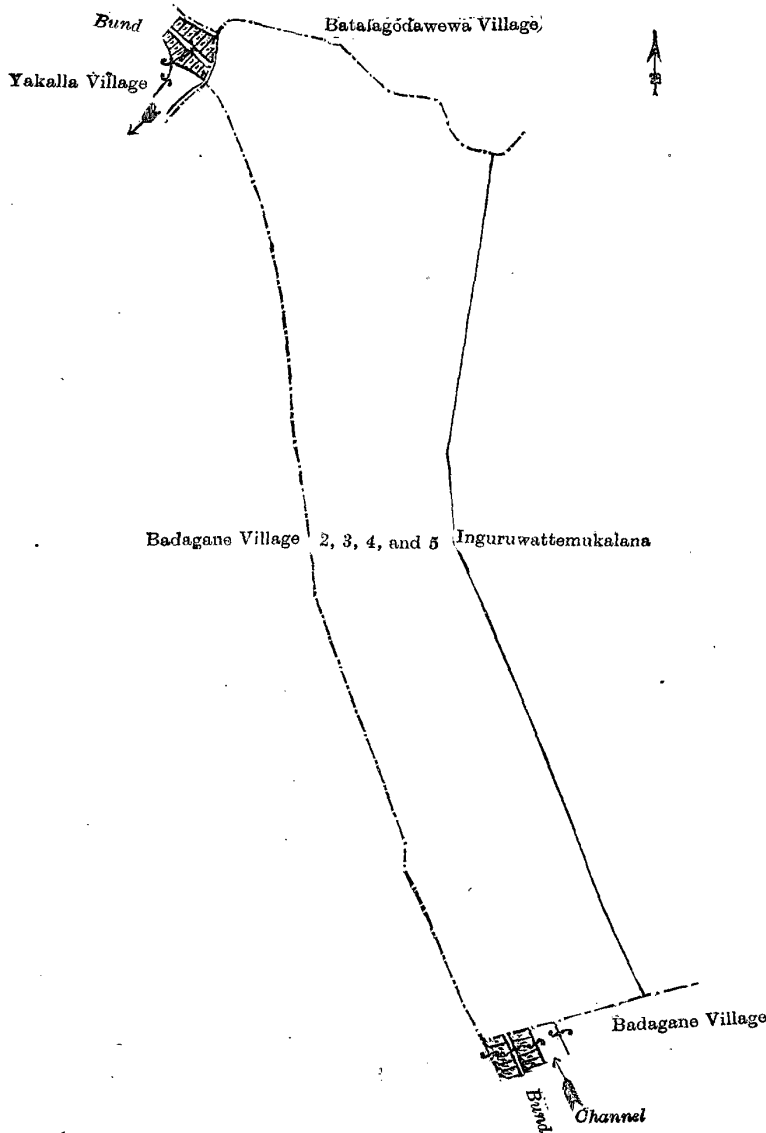
The following lots situated in the village of Inguruwatta, in the Ihalawisideke korale of the Hiriyala hatpattu of the Kurunegala District, in the North-Western Province, as described in the annexed diagram:—

Preliminary plan 1,183.

Situation : Inguruwatta village in Ihalawisideke korale of Kurunegala District.

Lot.	Name of Land.	Extent, A. R. P.
2	Inguruwattemukalana	6 3 18
3	Elakanda (bund and channel)	1 3 6
4	Road	0 0 37
5	Inguruwattemukalana	0 2 36
		9 2 17

and bounded as follows : on the north by a bund, the village limit of Batalagodawewa ; on the east by Inguruwattemukalana sold by the Crown ; on the south by the village limit of Badagane (channel and bund) ; on the west by the village limit of Badagane, the village limit of Yakalla.



Surveyor-General's Office,  
Colombo, June 17, 1913.

Scale of 4 Chains to an Inch.

A. J. WICKWAR,  
for Surveyor-General.

October 31, 1913.

J. M. DAVIES,  
Special Officer.



## Uva S. O. No. 1,600.

Order under Section 2 of "The Waste Lands Ordinances of 1897, 1899, 1900, and 1903,"  
declaring Lands to be Crown Property.

In the matter of the lands commonly called or known as Redikehenepatana, Talawattepatana, Koholanepatana, Koholanewewa, &c., situate in the village of Kadurugamuwa, in the Mahapalata korale of the Udukinda division, in the Province of Uva, and of "The Waste Lands Ordinances of 1897, 1899, 1900, and 1903."

THE notice required by section 1 of "The Waste Lands Ordinances of 1897, 1899, 1900, and 1903," having been duly published in manner prescribed by that section in respect of the above-named lands (*vide* Notice No. 3,924), and no claim having been made to the said lands or to any interest therein within the period of three months from the date specified in the said notice, I, John Murray Davies, Special Officer appointed under section 28 of the said Ordinances, under and by virtue of the powers vested in me in that behalf by section 2 of the said Ordinances, do hereby on September 18, 1913, order and declare that the said lands, as more fully described herein below, situate in the village of Kadurugamuwa, in the Mahapalata korale of the Udukinda division, in the Province of Uva, and shown as lots 1, 2, 3 $\frac{1}{2}$ , 4, 6, 7, 9A, 9B, 9 $\frac{1}{2}$ , 3, 3A, 3B, 9, 9C, 9D, 9E, 9F, 9G, 9H, 9I, and 11 in preliminary plan 114 and in the annexed diagrams, and containing in extent 330 acres 1 rood and 16 perches, are the property of the Crown.

## Description of the Lands referred to.

The following lots situated in the village of Kadurugamuwa, in the Mahapalata korale of the Udukinda division, in the Province of Uva, as described in the annexed diagrams:—

## I.—Preliminary plan 114.

Situation: Kadurugamuwa village in Mahapalata korale of Udukinda division, Province of Uva.

Lot.	Name of Land.	Extent, A. R. P.	Lot.	Name of Land.	Extent, A. R. P.
1	Redikehenepatana (Boer camp)	10 0 14	3B	Diyatalawa (naval camp) (part of L. P. 684)	0 0 6
2	Talawattepatana (do.)	5 1 34	9	Do. (Boer camp)	242 1 5.75
3 $\frac{1}{2}$	Do. (do.)	2 3 12	9C	Do. (naval camp) (part of L. P. 684)	14 0 4
4	Do. (do.)	2 3 6	9D	Do.	0 0 0.75
6	Koholanepatana (do.)	5 0 6	9E	Do.	0 1 7.5
7	Koholanewewa (do.)	2 0 31	9F	Diyatalawapatana	0 2 10
9a	Umankandurepatana (do.)	0 0 33	9G	Do.	0 3 2
9b	Do. (do.)	0 0 21	9H	Do.	1 0 5
9 $\frac{1}{2}$	Talawattepatana (do.)	2 0 22	9I	Do.	1 0 5
3	Diyatalawaulpota (do.)	37 1 23			
3A	Diyatalawa (naval camp) (part of L. P. 684)	1 0 28			
					329 1 36

and bounded as follows: on the north by the village limit of Ella; on the east by the village limit of Kahagolla; on the south by part of T. P. 161,268, Umankandurapatana claimed by the Crown, Kirimaduwepatana claimed by the Crown; on the west by Kirimaduwepatana claimed by the Crown, the village limit of Alutwela, the Welgollekandura.

NOTE.—The following lot lying within the above boundaries is excluded from this part of the order, and its extent 3 acres 1 rood and 37 perches is not included in the aggregate acreage of 329 acres 1 rood and 36 perches given above:—

## Preliminary plan 114.

Lot.	Name of Land.	Extent, A. R. P.
5	Katawalatenneulpota (Boer camp)	3 1 37

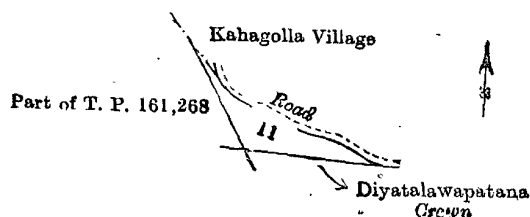
[For Diagram see page 1788.]

## II.—Preliminary plan 114.

Situation: Kadurugamuwa village in Mahapalata korale of Udukinda division, Province of Uva.

Lot.	Name of Land.	Extent, A. R. P.
11	Kirimaduwapatana (Boer camp)	0 3 20

and bounded as follows: on the north by the village limit of Kahagolla, a road; on the east by a road; on the south by Diyatalawapatana claimed by the Crown; on the west by part of T. P. 161,268.



Surveyor-General's Office,  
Colombo, October 3, 1910.

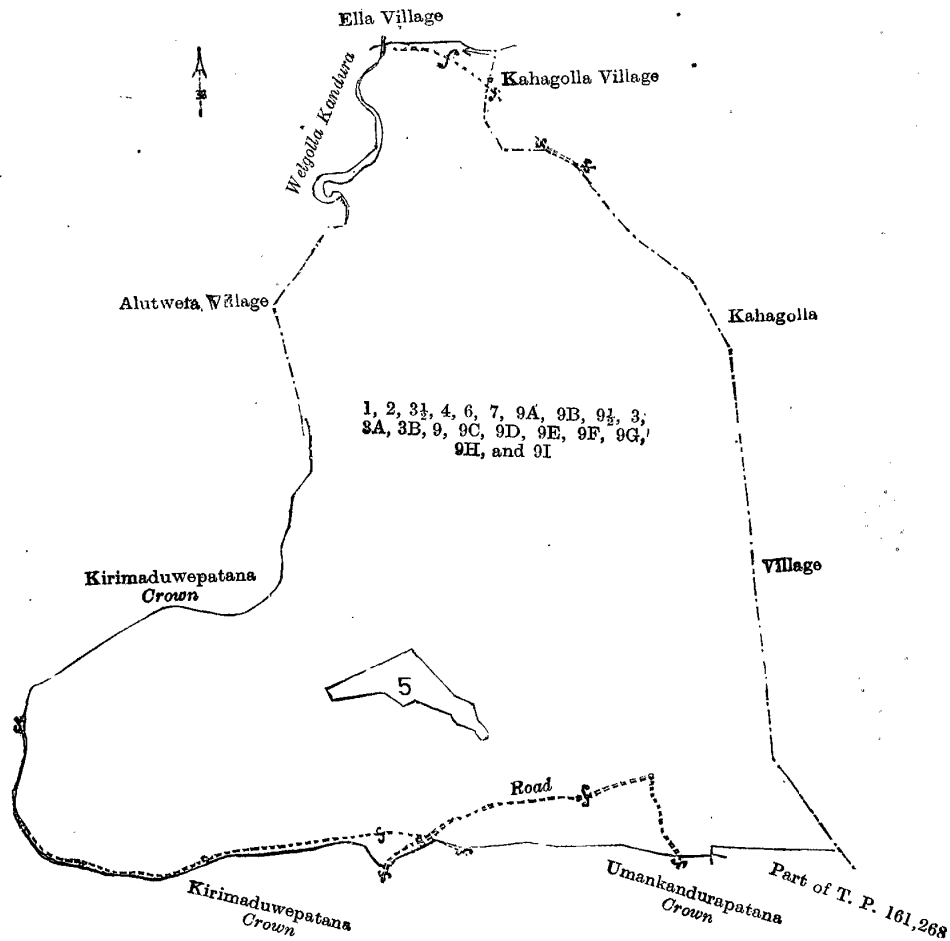
Scale of 8 Chains to an Inch.

A. H. G. DAWSON,  
for Surveyor-General.

September 18, 1913.

J. M. DAVIES,  
Special Officer.

D 7



Surveyor-General's Office,  
Colombo, October 3, 1910.

Scale of 16 Chains to an Inch.

A. H. G. DAWSON,  
for Acting Surveyor-General.

**Uva S. O. No. 1,601.**

**Order under Section 2 of "The Waste Lands Ordinances of 1897, 1899, 1900, and 1903,"  
declaring Lands to be Crown Property.**

In the matter of the lands commonly called or known as Parawila estate (encroachment), situate in the village of Degalarambe, in the Kandukara korale of the Buttala division, in the Province of Uva, and of "The Waste Lands Ordinances of 1897, 1899, 1900, and 1903."

THE notice required by section 1 of "The Waste Lands Ordinances of 1897, 1899, 1900, and 1903," having been duly published in manner prescribed by that section in respect of the above-named lands (*vide* Notice No. 4,951), and no claim having been made to the said lands or to any interest therein within the period of three months from the date specified in the said notice, I, John Murray Davies, Special Officer appointed under section 28 of the said Ordinances, under and by virtue of the powers vested in me in that behalf by section 2 of the said Ordinances, do hereby on November 5, 1913, order and declare that the said lands, as more fully described herein below, situate in the village of Degalarambe, in the Kandukara korale of the Buttala division, in the Province of Uva, and shown as lots 53, 54, 56, and 57 in preliminary plan 256 and in the annexed diagrams, and containing in extent 2 roods and 38 perches, are the property of the Crown.

*Description of the Lands referred to.*

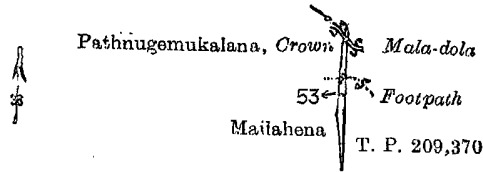
The following lots situated in the village of Degalarambe, in the Kandukara korale of the Buttala division, in the Province of Uva, as described in the annexed diagrams:—

I.—Preliminary plan 256.

Situation: Degalarambe village in Kandukara korale of Badulla District.

Lot.	Name of Land.	Extent. A. R. P.
53	Parawila estate (encroachment)	0 0 15

and bounded as follows: on the north by the Mala-dola; on the east by T.P. 209,370; on the south by T. P. 209,370; on the west by Mailahena claimed by W. M. Yapathamy Gamarala and others, Pathnugemukulana belonging to the Crown



Surveyor-General's Office,  
Colombo, May 26, 1913.

Scale of 8 Chains to an Inch.

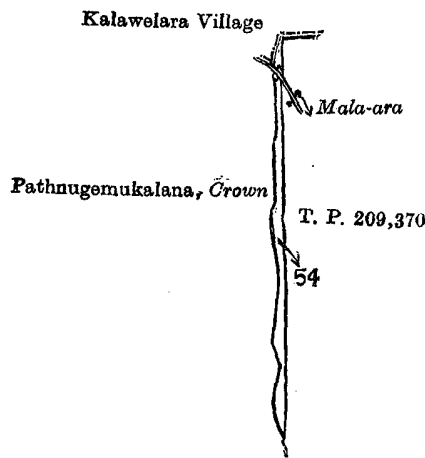
A. J. WICKWAR,  
for Surveyor-General.

II.—Preliminary plan 256.

Situation : Degalarambe village in Kandukara korale of Badulla District.

Lot.	Name of Land.	Extent, A. R. P.
54	Parawila estate (encroachment)	0 2 12

and bounded as follows : on the north by the village limit of Kalawelara ; on the east by T.P. 209,370 ; on the south and west by Pathnugemukalana belonging to the Crown.



Surveyor-General's Office,  
Colombo, May 26, 1913.

Scale of 8 Chains to an Inch.

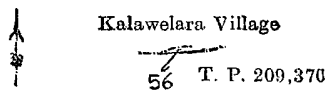
A. J. WICKWAR,  
for Surveyor-General.

III.—Preliminary plan 256.

Situation : Degalarambe village in Kandukara korale of Badulla District.

Lot.	Name of Land.	Extent, A. R. P.
56	Parawila estate (encroachment)	0 0 4

and bounded as follows : on the north and east by the village limit of Kalawelara ; on the south by T. P. 209,370 ; on the west by the village limit of Kalawelara.



Surveyor-General's Office,  
Colombo, May 26, 1913.

Scale of 8 Chains to an Inch.


A. J. WICKWAR,  
for Surveyor-General.

IV.—Preliminary plan 256.

Situation : Degalarambe village in Kandukara korale of Badulla District.

Lot.	Name of Land.	Extent, A. R. P.
57	Parawila estate (encroachment)	0 0 7

and bounded as follows : on the north and east by the village limit of Kalawelara ; on the south by T. P. 209,370 ; on the west by the village limit of Kalawelara.



Surveyor-General's Office,  
Colombo, May 26, 1913.

Scale of 8 Chains to an Inch.

A. J. WICKWAR,  
for Surveyor-General.

November 5, 1913.

J. M. DAVIES,  
Special Officer.

## Ratnapura S. O. No. 135.

Order under Section 4, Sub-section (1), of "The Waste Lands Ordinances of 1897, 1899, 1900, and 1903,"  
declaring Lands to be Crown Property.

In the matter of the lands commonly called or known as Gedaragawahena, Wilpelahena, &c., situate in the village of Karawita, in the Nawadun korale of the Ratnapura District, in the Province of Sabaragamuwa, and of "The Waste Lands Ordinances of 1897, 1899, 1900, and 1903."

WHEREAS in pursuance of section 1 of the said Ordinances it was duly notified on June 25, 1909, that if no claim to the lands commonly called or known as Gedaragawahena, Wilpelahena, &c., situate in the village of Karawita, in the Nawadun korale of the Ratnapura District, in the Province of Sabaragamuwa, containing in extent 12 acres and 3 perches, and shown as lots 35, 35C, and 35D, in preliminary plan 39 and in the annexed diagram, was made to Norman Albert Hampton, Special Officer appointed under section 28 of the said Ordinances, within the period of three months from the date specified in such notice, such lands would be declared the property of the Crown, and dealt with on account of the Crown (*vide* Notice No. 3,487):

And whereas (1) Nawalamudiyanselage Dingiri Mahatmaya, (2) Aluboruge Mendis Dabar, and (3) Nawalamudiyanselage Punchi Mahatmaya made claim thereto; and whereas the said (1) Nawalamudiyanselage Dingiri Mahatmaya withdrew his claim to the said lots; and whereas the said (2) Aluboruge Mendis Dabar entered into an agreement dated December 14, 1909, whereby in consideration of his being declared the purchaser of 4 acres more or less of lot 35, in the same block survey preliminary plan for a sum of Rs. 30, withdrew his claim to the said lots; and whereas the said (3) Nawalamudiyanselage Punchi Mahatmaya entered into an agreement dated December 14, 1909, whereby in consideration of his being declared the purchaser of 2 acres more or less of lot 35 in the same block survey preliminary plan for a sum of Rs. 15, he withdrew his claim to the said lots, I, Norman Albert Hampton, Special Officer appointed under section 28 of the said Ordinances, under and by virtue of the powers vested in me in that behalf by section 4 of the said Ordinances, do hereby October 2, 1913, order and declare under section 4, sub-section (1), of the said Ordinances, that the said lands, as more fully described herein below, are the property of the Crown.

*Description of the Lands referred to.*

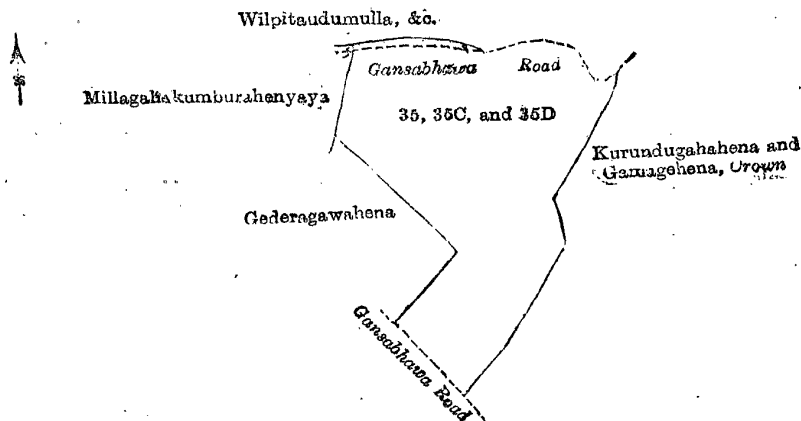
The following lots situated in the village of Karawita, in the Nawadun korale of the Ratnapura District, in the Province of Sabaragamuwa, as described in the annexed diagram:—

## Preliminary plan 39.

Situation: Karawita village in Nawadun korale of Ratnapura District.

Lot.	Name of Land.	Extent, A. R. P.
35	Gedaragawahena, Wilpelahena, Kekuludenyehena	7 3 36
35C	Induragehena	2 0 7
35D	Do.	2 0 0
		12 0 3

and bounded as follows: on the north by Wilpitaudumulla, &c. (private), a Gansabhawa road; on the east by Kurundugahahena and Gamagehena to be declared the property of the Crown under the Waste Lands Ordinances; on the south by a Gansabhawa road; and on the west by Gedaragawahena to be declared the property of Nawala Mudiyansele Mudali-hany and others under the Waste Lands Ordinances, Millagalahakumburahenyaya sold under the Waste Lands Ordinances.



Surveyor-General's Office,  
Colombo, July 8, 1913.

Scale of 8 Chains to an Inch.

A. J. WICKWAR,  
for Surveyor-General.

October 2, 1913.

N. A. HAMPTON,  
Special Officer.

## Kegalla S. O. No. 29.

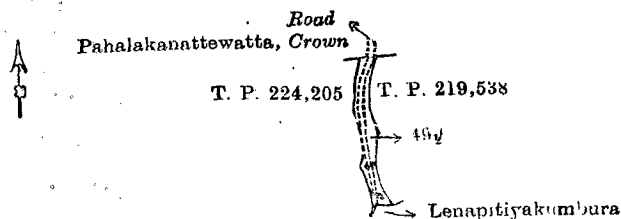
Order under Section 2 of "The Waste Lands Ordinances of 1897, 1899, 1900, and 1903,"  
declaring Land to be Crown Property.

In the matter of the land commonly called or known as Gaskadurugahamulawatta (reservation for road), situate in the village of Padawigampola, in the Kinigoda korale of the Kegalla District in the Province of Sabaragamuwa, and of "The Waste Lands Ordinances of 1897, 1899, 1900, and 1903."

THE notice required by section 1 of "The Waste Lands Ordinances of 1897, 1899, 1900, and 1903," having been duly published in manner prescribed by that section in respect of the above-named land (*vide* Notice No. 4,933), and no claim having been made to the said land or to any interest therein within the period of three months from the date specified in the said notice, I, Ralph Marcus Meaburn Worsley, Special Officer appointed under section 28 of the said Ordinances, under and by virtue of the powers vested in me in that behalf by section 2 of the said Ordinances, do hereby on October 25, 1913, order and declare that the said land, as more fully described herein below, situate in the village of Padawigampola, in the Kinigoda korale of the Kegalla District, in the Province of Sabaragamuwa, and shown as lot 49½ in preliminary plan 147 and in the annexed diagram, and containing in extent 22 perches, is the property of the Crown.

*Description of the Land referred to.*

The land commonly called or known as Gaskadurugahamulawatta (reservation for road), situated in the village of Padawigampola, in the Kinigoda korale of the Kegalla District, in the Province of Sabaragamuwa, containing in extent 22 perches, and shown as lot 49½ in preliminary plan 147 and in the annexed diagram, and bounded as follows: on the north by Pahalakanattewatta belonging to the Crown; on the east by T. P. 219,538; on the south by Lenapitiyakumbura claimed by Herat Mudiyansele Appuhamy and others; on the west by T. P. 224,205.



Surveyor-General's Office,  
Colombo, May 12, 1913.

Scale of 8 Chains to an Inch.

A. J. WICKWAR,  
for Surveyor-General.

R. M. M. WORSLEY,  
Special Officer.

October 25, 1913.

**Kegalla S. O. No. 30.**

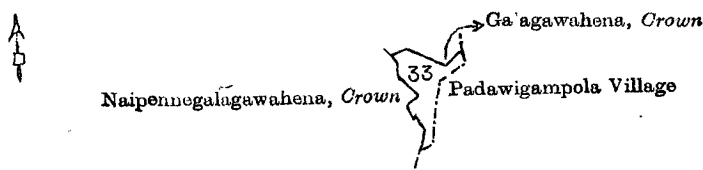
**Order under Section 2 of "The Waste Lands Ordinances of 1897, 1899, 1900, and 1903,"  
declaring Land to be Crown Property.**

In the matter of the land commonly called or known as Puwakmotekanda, situate in the village of Wetenna, in the Kinigoda korale of the Kegalla District, in the Province of Sabaragamuwa, and of "The Waste Lands Ordinances of 1897, 1899, 1900, and 1903."

THE notice required by section 1 of "The Waste Lands Ordinances of 1897, 1899, 1900, and 1903," having been duly published in manner prescribed by that section in respect of the above-named land (*vide* Notice No. 4,921), and no claim having been made to the said land or to any interest therein within the period of three months from the date specified in the said notice, I, Ralph Marcus Meaburn Worsley, Special Officer appointed under section 28 of the said Ordinances, under and by virtue of the powers vested in me in that behalf by section 2 of the said Ordinances, do hereby on October 25, 1913, order and declare that the said land, as more fully described herein below, situate in the village of Wetenna, in the Kinigoda korale of the Kegalla District, in the Province of Sabaragamuwa, and shown as lot 33 in preliminary plan 148 and in the annexed diagram, and containing in extent 1 rood and 36 perches, is the property of the Crown.

*Description of the Land referred to.*

The land commonly called or known as Puwakmotekanda, situated in the village of Wetenna, in the Kinigoda korale of the Kegalla District, in the Province of Sabaragamuwa, containing in extent 1 rood and 36 perches, and shown as lot 33 in preliminary plan 148 and in the annexed diagram, and bounded as follows: on the north by Galagawahena claimed by the Crown; on the east and south by the village limit of Padawigampola; on the west by Naipennegalagawahena claimed by the Crown.



Surveyor-General's Office,  
Colombo, April 22, 1913.

Scale of 8 Chains to an Inch.

A. H. G. DAWSON,  
for Surveyor-General.

R. M. M. WORSLEY,  
Special Officer.

October 25, 1913.

**Kegalla S. O. No. 31.**

**Order under Section 2 of "The Waste Lands Ordinances of 1897, 1899, 1900, and 1903,"  
declaring Lands to be Crown Property.**

In the matter of the lands commonly called or known as Hapugahamadamukalana, Heenembillagollemukalana, situate in the village of Siyambalangomuwa, in the Kinigoda korale of the Kegalla District, in the Province of Sabaragamuwa, and of "The Waste Lands Ordinances of 1897, 1899, 1900, and 1903."

THE notice required by section 1 of "The Waste Lands Ordinances of 1897, 1899, 1900, and 1903," having been duly published in manner prescribed by that section in respect of the above-named lands (*vide* Notice No. 4,914), and no claim having been made to the said lands, or to any interest therein within the period of three months from the date specified in the said notice, I, Ralph Marcus Meaburn Worsley, Special Officer appointed under section 28 of the said Ordinances, under and by virtue of the powers vested in me in that behalf by section 2 of the said Ordinances, do hereby on October 31, 1913, order and declare that the said lands, as more fully described herein below, situate in the village of Siyambalangomuwa, in the Kinigoda korale of the Kegalla District, in the Province of Sabaragamuwa, and shown as lots 2, 2½, 2½, 203 in preliminary plan 128 and in the annexed diagrams, and containing in extent 29 acres 3 roods and 30 perches, are the property of the Crown.

*Description of the Lands referred to.*

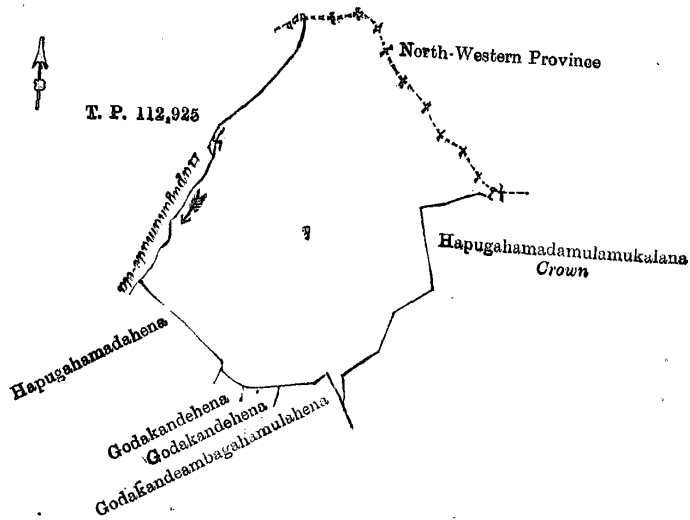
The following lots situated in the village of Siyambalangomuwa, in the Kinigoda korale of the Kegalla District, in the Province of Sabaragamuwa, as described in the annexed diagrams:—

I.—Preliminary plan 128.

Situation: Siyambalangomuwa village in Kinigoda korale of Kegalla District.

Lot.	Name of Land.	Extent, A. R. P.
2	Hapugahamadamukalana	17 1 11

and bounded as follows: on the north by the boundary of the North-Western Province; on the east by the boundary of the North-Western Province, Hapugahamadamulamukalana declared to be the property of the Crown under the Waste Lands Ordinances; on the south by Godekande, Ambagahamulahena sold by the Crown, Godakandehena sold by the Crown, Hapugahamadahena claimed by Sinhalapedige Abadda and others; on the west by the Hapugahamada-ela, T. P. 112,925.



Surveyor-General's Office,  
Colombo, April 18, 1913.

Scale of 8 Chains to an Inch.

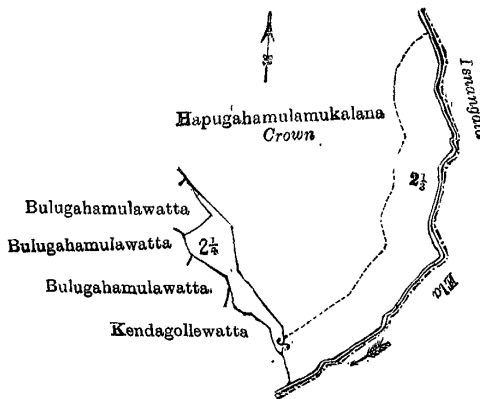
A. H. G. DAWSON,  
for Surveyor-General.

II.—Preliminary plan 128.

Situation: Siyambalangomuwa village in Kinigoda korale of Kegalla District.

Lot.	Name of Land.	Extent, A. R. P.
2½	Hapugahamadamukalana	4 0 17
2¼	Do.	0 3 12
		4 3 29

and bounded as follows: on the north by Hapugahamulamukalana declared to be the property of the Crown under the Waste Lands Ordinances; on the east and south by the Isnangala-ela; on the west by Kendagollewatta sold by the Crown, Bulugahamulawatta sold by the Crown.



Surveyor-General's Office,  
Colombo, April 18, 1913.

Scale of 8 Chains to an Inch.

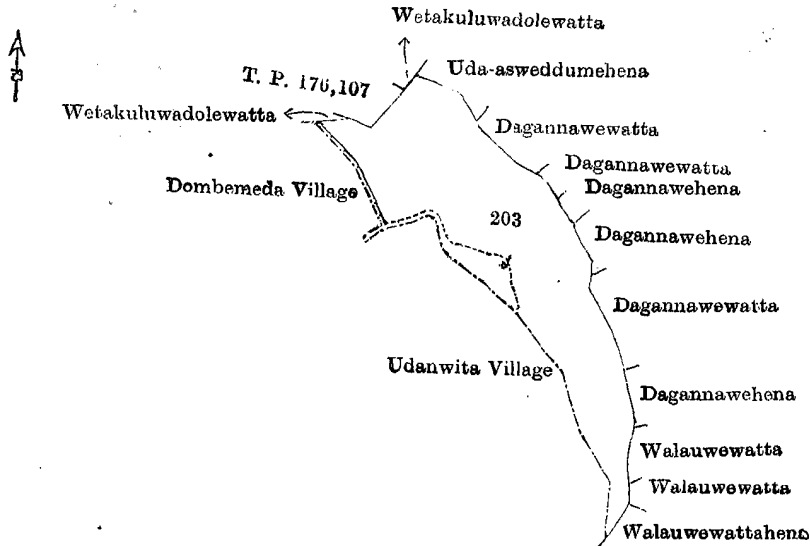
A. H. G. DAWSON,  
for Surveyor-General.

III.—Preliminary plan 128.

Situation: Siyambalangomuwa village in Kinigoda korale of Kegalla District.

Lot.	Name of Land.	Extent, A. R. P.
203	Heenembillagollemukalana	7 2 30

and bounded as follows: on the north by Wetakuluwadolewatta sold by the Crown T. P. 176,107, Wetakuluwadolewatta claimed by Hittaragedara Nettan Naide, Uda-asweddumehena (granted at half-improved value); on the east by Dagannawewatta sold by the Crown, Dagannawehena sold by the Crown, Dagannawewatta sold by the Crown, Dagannawehena sold by the Crown, Walauwewatta claimed by Jalatpedige Unga and others, Walauwewatta claimed by Jalatpedige Wattuwa Weda and others, Walauwewattahena sold by the Crown; on the south by Walauwewattahena sold by the Crown; on the west by the village limit of Udanwita, the village limit of Dombemeda.



Surveyor-General's Office,  
Colombo, April 18, 1913.

Scale of 8 Chains to an Inch.

A. H. G. DAWSON,  
for Surveyor-General.

October 31, 1913.

R. M. M. WORSLEY,  
Special Officer.