

Ceylon Government Gazette

Published by Authority.

No. 6,596 — FRIDAY, DECEMBER 12, 1913.

PART I.—General: Minutes, Proclamations, Appointments,
and General Government Notifications.

PART II.—Legal and Judicial.

PART III.—Provincial Administration.

PART IV.—Land Settlement.

PART V.—Mercantile, Marine, Municipal, Local, &c.

Separate paging is given to each Part in order that it may be filed separately.

Part IV.—Land Settlement.

	PAGE		PAGE
Preliminary Notices	1795	Final Orders	1804

PRELIMINARY NOTICES.

Hambantota Notice No. 5,086.

Notice under "The Waste Lands Ordinances of 1897, 1899, 1900, and 1903."

TAKE notice that unless within three months from December 12, 1913, the persons, if any, who claim any interest in the lands hereinafter mentioned or in any one or more of such lands or to some interest therein make claim in person or in writing to the said lands or, any of them or to some interest therein to W. E. Wait, Esq., Special Officer appointed under section 28 of "The Waste Lands Ordinances of 1897, 1899, 1900, and 1903," at his office at Fort, Colombo:

Such Special Officer, in pursuance of the powers vested in him by the said Ordinances, will declare by writing under his hand that the said lands, or such of them as to which no claim has been made, are the property of the Crown.

W. E. WAIT,
Special Officer.

Description of the Lands referred to.

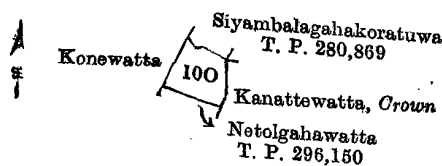
The following lots situated in the village of Medilla, in the West Giruwa pattu of the Hambantota District, in the Southern Province, as described in the annexed diagrams:—

I.—Preliminary plan 315.

Situation: Medilla village in West Giruwa pattu of Hambantota District.

Lot.	Name of Land.	Extent, A. R. P.
100	Alutwatta	0 2 4

and bounded as follows: on the north by Siyambalagahakoratuwa (T. P. 280,869) sold by the Crown; on the east by Kanattewatta belonging to Crown; on the south by Netolgahawatta (T. P. 296,150) sold by the Crown; on the west by Konewatta claimed by Liyapatabendige Thenis Appu and others.



Scale of 8 Chains to an Inch.

Surveyor-General's Office,
Colombo, November 4, 1913.

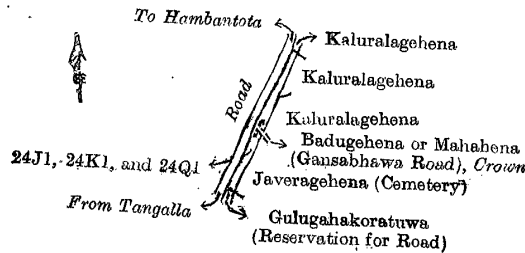
A. J. WICKWAR,
for Surveyor-General.

II.—Preliminary plan 315.

Situation : Medilla village in West Giruwa pattu of Hambantota District.

Lot.	Name of Land.	Extent, A. R. P.
24J1	Kaluralagehena (reservation for road)	0 0 12
24K1	Do. (do.)	0 0 8
24A1	Javeragehena (do.)	0 0 17
		0 0 37

and bounded as follows : on the north by the road from Hambantota to Tangalla, Kaluralagehena claimed by Samawaduwa Andrishamy and others ; on the east by Kaluralagehena sold by the Crown, Badugehena or Mahahena (Gansabhawa road) declared to be the property of the Crown under the Waste Lands Ordinances, Javeragehena (cemetery) claimed by Wijetunge Liyanapatamadige Louishamy and others ; on the south by Gulugahakoratuwa (reservation for road) claimed by Dominuhewage Davith Singho and others ; on the west by the road from Tangalla to Hambantota.



Scale of 8 Chains to an Inch.

Surveyor-General's Office,
Colombo, November 4, 1913.

Hambantota S. O. 54, 1912—1913.

A. J. WICKWAR,
for Surveyor-General.

Kurunegala Notice No. 5,087.

Notice under "The Waste Lands Ordinances of 1897, 1899, 1900, and 1903."

TAKE notice that unless within three months from December 12, 1913, the persons, if any, who claim any interest in the lands hereinafter mentioned or in any one or more of such lands make claim in person or in writing to the said lands or any of them or to some interest therein to M. T. Archibald, Esq., Special Officer appointed under section 28 of "The Waste Lands Ordinance of 1897, 1899, 1900, and 1903," at his office at Fort, Colombo :

Such Special Officer, in pursuance of the powers vested in him by the said Ordinances, will declare by writing under his hand that the said lands, or such of them as to which no claim has been made, are the property of the Crown.

M. T. ARCHIBALD,
Special Officer.

Description of the Lands referred to.

The following lots situated in the village of Nungomuwa, in the Udukaha Korale East of the Dambadeni hatpattu of the Kurunegala District, in the North-Western Province, as described in the annexed diagrams :—

I.—Preliminary plan 420.

Situation : Nungomuwa village in Udukaha Korale East of Kurunegala District.

Lot.	Name of Land.	Extent, A. R. P.
2½	Kuda-oya	5 2 34

and bounded as follows : on the north by the boundary of the Udukaha Korale West ; on the east by T. P. 106,397, Diyakadawatta claimed by Adikari Mudiyansele Ukku Banda, Madangahamulahena claimed by Durainna Kiriya, Dehikindewatta claimed by Otara Pemmullegedera Menika, Madangahamulahena claimed by Durainna Kiriya, Diyakadawatta claimed by Adikari Mudiyansele Ukku Banda, T. P. 106,397, the Pannala-ela, T. P. 106,397 ; on the south by the village limit of Udumulla ; on the west by the village limit of Udumulla, the village limit of Pannala, the boundary of the Udukaha Korale West.

[For Diagram see page 1797.]

II.—Preliminary plan 420.

Situation : Nungomuwa village in Udukaha Korale East of Kurunegala District.

Lot.	Name of Land.	Extent, A. R. P.
2½	Pannala-ela	0 2 0

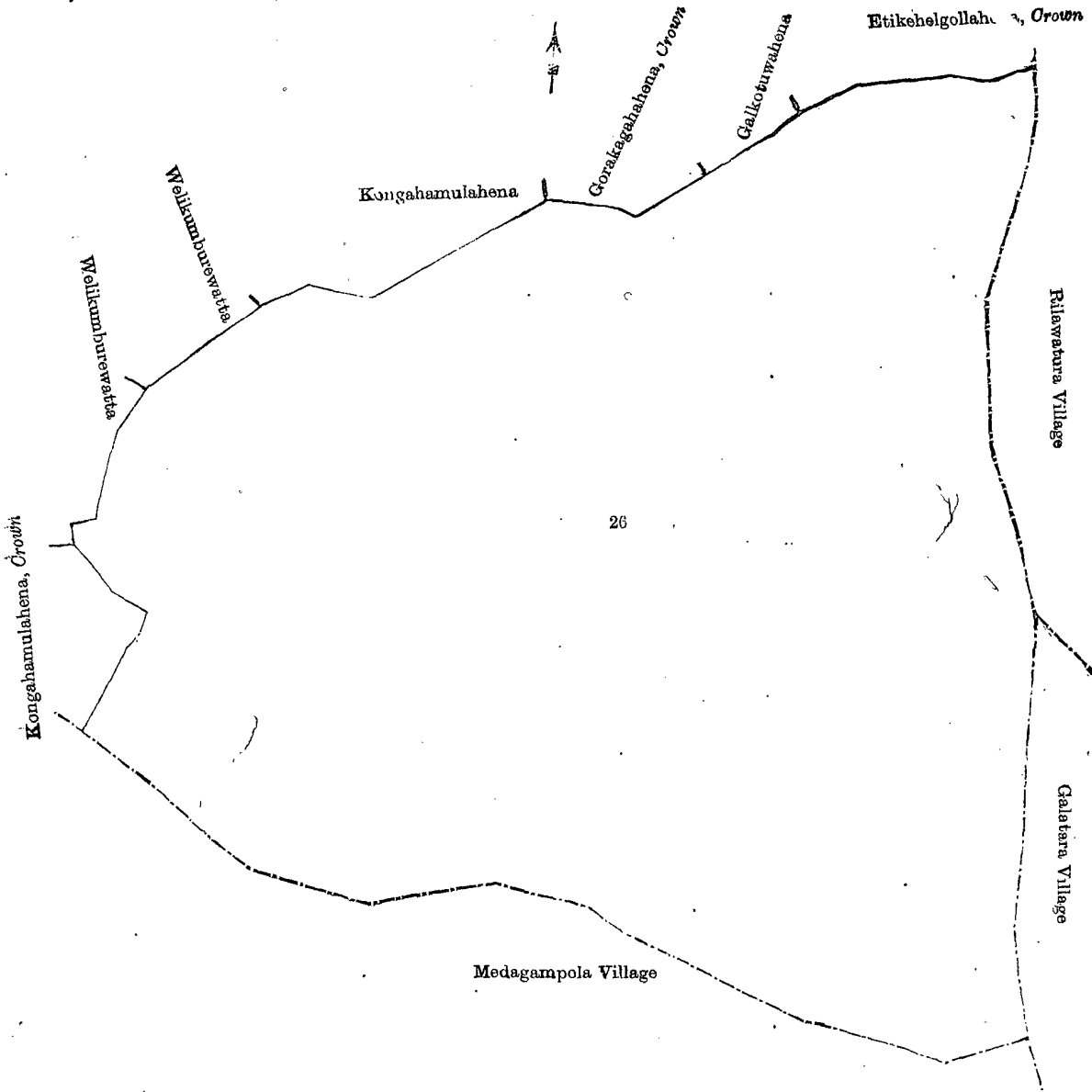
and bounded as follows : on the north by an ela ; on the east by T. P. 106,397 ; on the south by the village limit of Naranpola ; on the west by the village limit of Dehelgomuwa,

IV.—Preliminary plan 440.

Situation : Hittarapola village in Udukaha Korale East of Kurunegala District.

Lot.	Name of Land.	Extent, A. R. P.
26	Meeambakandemūkalana	37 2 2

and bounded as follows : on the north by Kongahamulahena claimed by Siyanayaka Mudanselai Dingiri Banda, Gorakagahahena claimed by Crown, Galkotuwahena sold by Crown, Etikehelgollahena claimed by Crown ; on the east by the village limit of Rilawatura, the village limit of Galatara ; on the south by the village limit of Medampola ; on the west by Kongahamulahena claimed by Crown, Welikumburewatta claimed by S. M. Kiri Banda.



Surveyor General's Office,
Coombo, November 14, 1913.

Scale of 4 Chains to an Inch.
Kurunegala S. O. 264, 1912—1913.

A. J. WICKWAR,
for Surveyor-General.

Kurunegala Notice No. 5,089.

Notice under "The Waste Lands Ordinances of 1897, 1899, 1900, and 1903."

TAKE notice that unless within three months from December 12, 1913, the persons, if any, who claim any interest in the lands hereinafter mentioned or in any one or more of such lands or to some interest therein make claim in person or in writing to the said lands or any of them or to some interest therein to J. M. Davies, Esq., Special Officer appointed under section 28 of "The Waste Lands Ordinances of 1897, 1899, 1900, and 1903," at his office at Fort, Colombo :

Such Special Officer, in pursuance of the powers vested in him by the said Ordinances, will declare by writing under his hand that the said lands, or such of them as to which no claim has been made, are the property of the Crown.

J. M. DAVIES,
Special Officer.

Description of the Lands referred to.

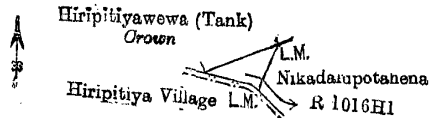
The following lots situated in the village of Nikadalupota, in the Mahagalboda Egoda korale of the Hiripitiya hatpattu of the Kurunegala District, in the North-Western Province, as described in the annexed diagrams:—

I.—Preliminary plan 2,011 (supplementary).

Situation: Nikadalupota village in Mahagalboda Egoda korale of Kurunegala District.

Lot.	Name of Land.	Extent, A. R. P.
R 1016H1	Hiripitiyawewa (tank)	0 0 12

and bounded as follows: on the north by Hiripitiyawewa (tank) belonging to Crown; on the east by Nikadalupotahena sold by the Crown; on the south and west by the village limit of Hiripitiya.



Surveyor-General's Office,
Colombo, November 12, 1913.

Scale of 4 Chains to an Inch.

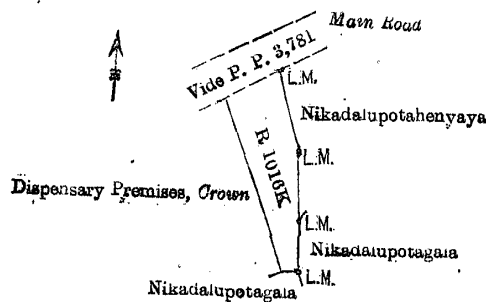
A. J. WICKWAR,
for Surveyor-General.

II.—Preliminary plan 2,011 (supplementary).

Situation: Nikadalupota village in Mahagalboda Egoda korale of Kurunegala District.

Lot.	Name of Land.	Extent, A. R. P.
R 1016K	Nikadalupotahenyaya (Government dispensary and premises)	0 1 27

and bounded as follows: on the north by main road; on the east by Nikadalupotahenyaya sold by the Crown, Nikadalupotagala sold by the Crown; on the south by Nikadalupotagala sold by the Crown; on the west by dispensary premises belonging to Crown.



Surveyor-General's Office,
Colombo, November 12, 1913.

Scale of 4 Chains to an Inch.

A. J. WICKWAR,
for Surveyor-General.

III.—Preliminary plan 2,011 (supplementary).

Situation: Nikadalupota village in Mahagalboda Egoda korale of Kurunegala District.

Lot.	Name of Land.	Extent, A. R. P.
R 1016L	Hiripitiyawewa (tank)	0 0 37

and bounded as follows: on the north by Nikadalupotahenyaya sold by the Crown; on the east and south by the village limit of Hiripitiya; on the west by Nikadalupotahenyaya sold by the Crown.



Surveyor-General's Office,
Colombo, November 12, 1913.

Scale of 4 Chains to an Inch.

A. J. WICKWAR,
for Surveyor-General.

IV.—Preliminary plan 2,011 (supplementary).

Situation: Nikadalupota village in Mahagalboda Egoda korale of Kurunegala District.

Lot.	Name of Land.	Extent, A. R. P.
R 1016M	Hiripitiyawewa (tank)	0 1 30

and bounded as follows: on the north by Nikadalupotahenyaya sold by the Crown; on the east by the village limit of Getakulawa (the road from Anuradhapura to Kurunegala); on the south and west by the village limit of Hiripitiya.



Surveyor-General's Office,
Colombo, November 12, 1913.

Scale of 4 Chains to an Inch.

A. J. WICKWAR,
for Surveyor-General.

Kurunegala S. O. 265, 1912—1913.

Kurunegala Notice No. 5,090.

Notice under "The Waste Lands Ordinances of 1897, 1899, 1900, and 1903."

TAKE notice that unless within three months from December 12, 1913, the persons, if any, who claim any interest in the lands hereinafter mentioned or in any one or more of such lands or to some interest therein make claim in person or in writing to the said lands or any of them or to some interest therein to N. A. Hampton, Esq., Special Officer appointed under section 28 of "The Waste Lands Ordinances of 1897, 1899, 1900, and 1903," at his office at Fort, Colombo :

Such Special Officer, in pursuance of the powers vested in him by the said Ordinances, will declare by writing under his hand that the said lands, or such of them as to which no claim has been made, are the property of the Crown.

N. A. HAMPTON,
Special Officer.

Description of the Lands referred to.

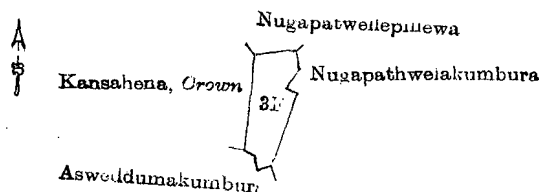
The following lots situated in the village of Kurenepola, in the Tiragandahaye korale of the Weudawili hatpattu of the Kurunegala District, in the North-Western Province, as described in the annexed diagrams :—

I.—Preliminary plan 1,012.

Situation : Kurenepola village in Tiragandahaye korale of Kurunegala District.

Lot.	Name of Land.	Extent, A. R. P.
3F	Nugapatelapillewa ..	0 3 5

and bounded as follows : on the north by Nugapatwellepillewa sold by the Crown ; on the east by Nugapathwelakumbura claimed by W. Salatial ; on the south by Asweddumakumbura claimed by Karunapedige Punchi Duraya and others ; on the west by Kansahena claimed by the Crown.



Surveyor-General's Office,
Colombo, November 5, 1913.

Scale of 8 Chains to an Inch.

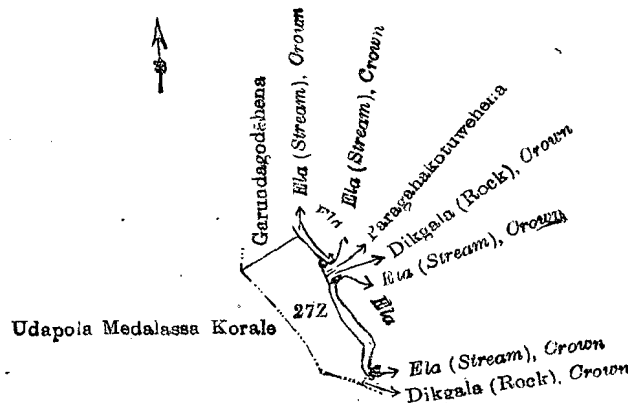
A. J. WICKWAR,
for Surveyor-General.

II.—Preliminary plan 1,012.

Situation : Kurenepola village in Tiragandahaye korale of Kurunegala District.

Lot.	Name of Land.	Extent, A. R. P.
27Z	Garundagodahena and Elahena ..	1 1 35

and bounded as follows : on the north by Garundagodahena sold by the Crown ; on the east by ela (stream) declared to be the property of the Crown under the Waste Lands Ordinances, Paragahakotuwehena sold by the Crown, Dikgala (rock) declared to be the property of the Crown under the Waste Lands Ordinances, ela (stream) declared to be the property of the Crown under the Waste Lands Ordinances ; on the south by ela (stream) declared to be the property of the Crown under the Waste Lands Ordinances, Dikgala (rock) declared to be the property of the Crown under the Waste Lands Ordinances, the boundary of the Udapola Medalassa korale ; on the west by the boundary of the Udapola Medalassa korale.



Surveyor-General's Office,
Colombo, November 5, 1913.

Scale of 8 Chains to an Inch.

A. J. WICKWAR,
for Surveyor-General.

Kurunegala S. O. 266, 1912—1913.

Uva Notice No. 5,091.

Notice under "The Waste Lands Ordinances of 1897, 1899, 1900, and 1903."

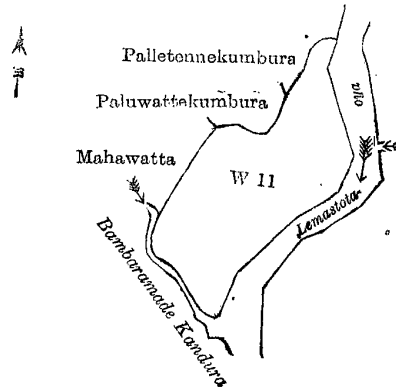
TAKE notice that unless within three months from December 12, 1913, the persons, if any, who claim any interest in the land hereinafter mentioned appear before the Government Agent of the Province of Uva, at the Badulla Kachcheri; and make claim in person or in writing to the said land or to some interest therein :

Such Government Agent, in pursuance of the powers in him vested by "The Waste Lands Ordinances of 1897, 1899, 1900, and 1903," will declare by writing under his hand that the said land, to which no claim has been made, is the property of the Crown.

F. BARTLETT,
Government Agent.

Description of the Land referred to.

The land commonly called or known as Medalanda and Gorakgaha-arawa, situated in the village of Dikkapitiya, in the Kandapalla korale of the Wellawaya division, in the Province of Uva, containing in extent 5 acres 1 rood and 2 perches, shown as lot W 11 in preliminary plan 1,580, and in the annexed diagram, and bounded as follows: on the north by Paluwattakumbura claimed by Mudunkotuwe Appuhamy, and Pallettenkumbura claimed by Udahenwelagedera Heenhamy; on the east by Lemastota-oya; on the south by Lemastota-oya and Bombaramadekandura; and on the west by Bombaramadekandura and Mahawatta claimed by Alutwela Huduhamy.



Surveyor-General's Office,
Colombo, July 14, 1913.

Scale of 8 Chains to an Inch.

C. R. LUNDIE,
for Surveyor-General.


FINAL ORDERS.**Matara S. O. No. 1,650.****Order under Section 2 of "The Waste Lands Ordinances of 1897, 1899, 1900, and 1903," declaring Land to be Crown Property.**

In the matter of the land commonly called or known as Bollewila, situate in the village of Lenama, in the Weligam korale of the Matara District, in the Southern Province, and of "The Waste Lands Ordinances of 1897, 1899, 1900, and 1903."

THE notice required by section 1 of "The Waste Lands Ordinances of 1897, 1899, 1900, and 1903," having been duly published in manner prescribed by that section in respect of the above-named land (*vide* Notice No. 4,945), and no claim having been made to the said land or to any interest therein within the period of three months from the date specified in the said notice, I, Ralph Marcus Meaburn Worsley, Special Officer appointed under section 28 of the said Ordinances, under and by virtue of the powers vested in me in that behalf by section 2 of the said Ordinances, do hereby on October 25, 1913, order and declare that the said land, as more fully described herein below, situate in the village of Lenama, in the Weligam korale of the Matara District, in the Southern Province, and shown as lot 22 in preliminary plan 535, and in the annexed diagram, and containing in extent 3 roods and 6 perches, is the property of the Crown.

Description of the Land referred to.

The land commonly called or known as Bollewila, situated in the village of Lenama, in the Weligam korale of the Matara District, in the Southern Province, containing in extent 3 roods and 6 perches, and shown as lot 22 in preliminary plan 535 and in the annexed diagram, and bounded as follows: on the north, east, and south by Dehiyaelle-dola; on the west by the Dediyaallamukalana.



Surveyor-General's Office,
Colombo, May 22, 1913.

Scale of 8 Chains to an Inch.

A. J. WICKWAR,
for Surveyor-General.

October 25, 1913.

R. M. M. WORSLEY,
Special Officer.

Hambantota S. O. No. 1,004.

**Order under Section 2 of "The Waste Lands Ordinances of 1897, 1899, 1900, and 1903,"
declaring Lands to be Crown Property.**

In the matter of the lands commonly called or known as Wewaihalakoratuwa, Kudamihiriyayaya, Puhulyaya, &c., situate in the village of Udakanuketiya, in the East Giruwa pattu of the Hambantota District, in the Southern Province, and of "The Waste Lands Ordinances of 1897, 1899, 1900, and 1903."

THE notice required by section 1 of "The Waste Lands Ordinances of 1897, 1899, 1900, and 1903," having been duly published in manner prescribed by that section in respect of the above-named land (*vide* Notice No. 4,426), and no claim having been made to the said land or to any interest therein within the period of three months from the date specified in the said notice, I, Walter Ernest Wait, Special Officer appointed under section 28 of the said Ordinances, under and by virtue of the powers vested in me in that behalf by section 2 of the said Ordinances, do hereby on October 8, 1913, order and declare that the said land, as more fully described herein below, situate in the village of Udakanuketiya, in the East Giruwa pattu of the Hambantota District, in the Southern Province, and shown as lots 12, 12A, 12B, 12C, 13, 15, 16, 17, 17A, 17B, and 18 in preliminary plan 454 and in the annexed diagram, and containing in extent 602 acres 2 roods and 16 perches, are the property of the Crown.

Description of the Lands referred to.

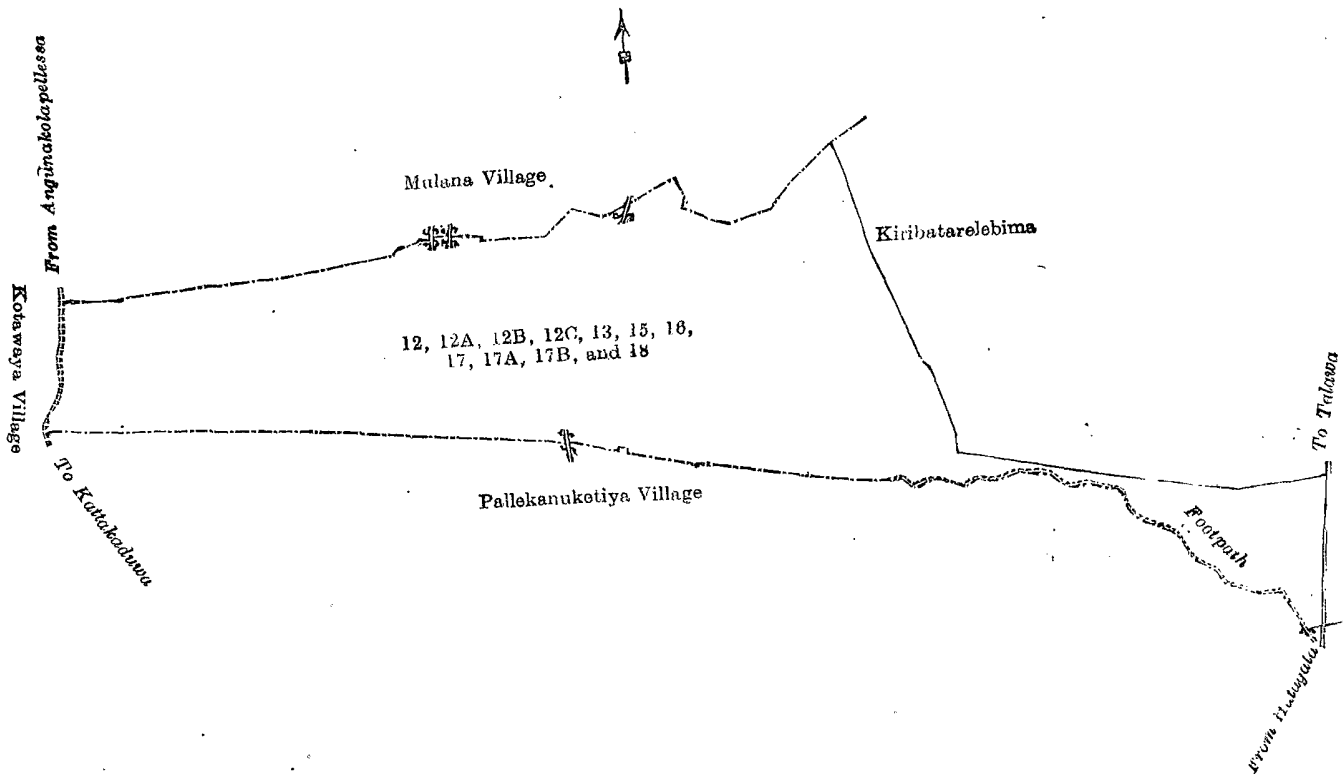
The following lots situated in the village of Udakanuketiya, in the East Giruwa pattu of the Hambantota District, in the Southern Province, as described in the annexed diagram:—

Preliminary plan 454.

Situation : Udakanuketiya village in East Giruwa pattu of Hambantota District.

Lot.	Name of Land.	Extent, A. R. P.	Lot.	Name of Land.	Extent, A. R. P.
12	Wewaihalakoratuwa, Kudamihiriyayaya, &c.	290 2 18	16	Weeraketiwalamukalana, Weliwalamukalana, &c.	194 2 24
12A	Puhulyaya	0 2 9	17	Weliwalayaya, Puhulyaya, &c.	43 2 2
12B	Dematayaya	34 1 4	17A	Weliwalayaya	4 2 0
12C	Warayaya	25 3 5	17B	Do.	4 3 20
13	Kudahedawinnawala	0 0 15	18	Weliwalayaya, Paraddarayaya, &c.	3 1 0
15	Mahahedawinnawala	0 1 39			
					602 2 16

and bounded as follows: on the north by the village limit of Mulana; on the east by Kiribatarebima claimed by Don Dionis Senarat Ratnayaka, Police Officer and others and the Crown, the road from Hatagala to Talawa; on the south by a footpath, the village limit of Pallekanuketiya; on the west by the village limit of Kotawaya (road from Angunukolapelessa to Kattakaduwa).



Surveyor-General's Office,
Colombo, August 25, 1913.

Scale of 32 Chains to an Inch.

A. J. WICKWAR,
for Survey r-General.

October 8, 1913.

W. E. WAIT,
Special Officer.

Hambantota S. O. No. 1,005.

**Order under Section 2 of "The Waste Lands Ordinances of 1897, 1899, 1900, and 1903,"
declaring Lands to be Crown Property.**

In the matter of the lands commonly called or known as Tanalanda (reservation for path), Tanalanda (path reservation), Tanalanda (reservation for road), situate in the village of Tavaluwila, in the East Giruwa pattu of the Hambantota District, in the Southern Province, and of "The Waste Lands Ordinances of 1897, 1899, 1900, and 1903."

THE notice required by section 1 of "The Waste Lands Ordinances of 1897, 1899, 1900, and 1903," having been duly published in manner prescribed by that section in respect of the above-named lands (*vide* Notice No. 4,956), and no claim having been made to the said lands or to any interest therein within the period of three months from the date specified in the said notice, I, Walter Ernest Wait, Special Officer appointed under section 28 of the said Ordinances, under and by virtue of the powers vested in me in that behalf by section 2 of the said Ordinances, do hereby on November 11, 1913, order and declare that the said lands, as more fully described herein below, situate in the village of Tavaluwila, in the East Giruwa pattu of the Hambantota District, in the Southern Province, and shown as lots 12½, 95e, 105c in preliminary plan 466 and in the annexed diagrams, and containing in extent 2 roods and 14 perches, are the property of the Crown.

Description of the Lands referred to.

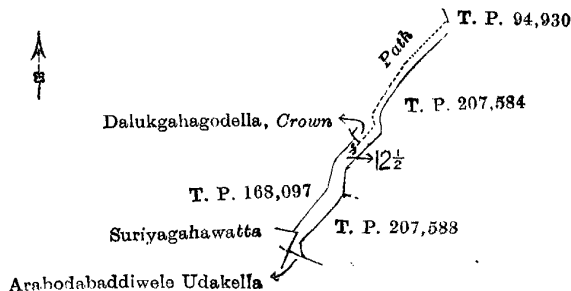
The following lots situated in the village of Tavaluwila, in the Giruwa Pattu East of the Hambantota District, in the Southern Province, as described in the annexed diagrams:—

I.—Preliminary plan 466.

Situation: Tavaluwila village in Giruwa Pattu East of Hambantota District.

Lot.	Name of Land.	Extent, A. R. P.
12½	Tanalanda (reservation for path) ..	0 1 32

and bounded as follows: on the north by T. P. 94,930; on the east by T. Ps. 207,584, 207,588; on the south by Arabadabaddiweleudakella claimed by the shareholders of Tennakongama and others; on the west by Suriyagahawatta sold by the Crown, T. P. 168,097, Dalukgahagodella claimed by the Crown.



Surveyor-General's Office,
Colombo, June 10, 1913.

Scale of 8 Chains to an Inch.


A. J. WICKWAR,
for Surveyor-General.

II.—Preliminary plan 466.

Situation: Tavaluwila village in Giruwa Pattu East of Hambantota District.

Lot.	Name of Land.	Extent, A. R. P.
95e	Tanalanda (path reservation) ..	0 0 8

and bounded as follows: on the north by path reservation; on the east by T. P. 280,178; on the south by a path; on the west by T. P. 276,636.



Surveyor-General's Office,
Colombo, June 10, 1913.

Scale of 8 Chains to an Inch.

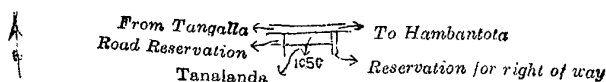
A. J. WICKWAR,
for Surveyor-General.

III.—Preliminary plan 466.

Situation: Tavaluwila village in Giruwa Pattu East of Hambantota District.

Lot.	Name of Land.	Extent, A. R. P.
105c	Tanalanda (reservation for road) ..	0 0 14

and bounded as follows: on the north by the road from Tangalla to Hambantota; on the east by reservation for right of way; on the south by Tanalanda sold by the Crown; on the west by road reservation.



Surveyor-General's Office,
Colombo, June 10, 1913.

Scale of 8 Chains to an Inch.

A. J. WICKWAR,
for Surveyor-General.

November 11, 1913.

W. E. WAIT,
Special Officer.

Hambantota S. O. No. 1,006.

Order under Section 2 of "The Waste Lands Ordinances of 1897, 1899, 1900, and 1903,"
declaring Lands to be Crown Property.

In the matter of the lands commonly called or known as Aranwelapara (road), Bogahahena (reservation for the market), &c., situate in the village of Puwakdandawa, in the West Giruwa pattu of the Hambantota District, in the Southern Province, and of "The Waste Lands Ordinances of 1897, 1899, 1900, and 1903."

THE notice required by section 1 of "The Waste Lands Ordinances of 1897, 1899, 1900, and 1903," having been duly published in manner prescribed by that section in respect of the above-named lands (*vide* Notice No. 4,837), and no claim having been made to the said lands or to any interest therein within the period of three months from the date specified in the said notice, I, Walter Ernest Wait, Special Officer appointed under section 28 of the said Ordinances, under and by virtue of the powers vested in me in that behalf by section 2 of the said Ordinances, do hereby on November 11, 1913, order and declare that the said land as more fully described herein below, situate in the village of Puwakdandawa, in the West Giruwa pattu of the Hambantota District, in the Southern Province, and shown as lots 4n, 30, 30a, 30l, 30m, 31r, 32a8, 32a9, 32a11, 32a13, 33a, 100i, 100k, 219, 100f3, 100f6, 198, 199, 209, 218, 220 in preliminary plan 308 and in the annexed diagrams, and containing in extent 12 acres 1 rood and 11.1875 perches, are the property of the Crown.

Description of the Lands referred to.

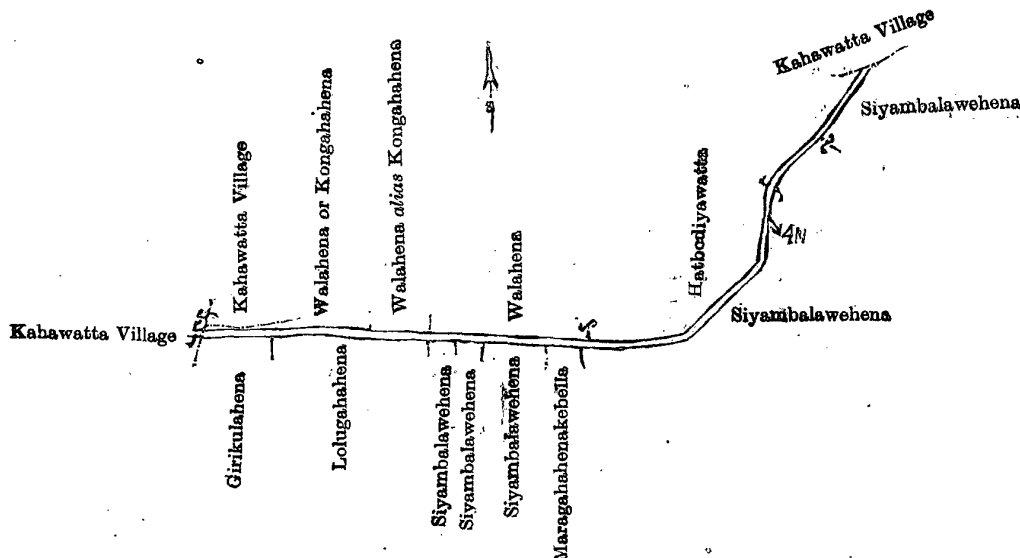
The following lots situated in the village of Puwakdandawa, in the Giruwa Pattu West of the Hambantota District in the Southern Province, as described in the annexed diagrams:—

I.—Preliminary plan 308.

Situation: Puwakdandawa village in Giruwa Pattu West of Hambantota District.

Lot.	Name of Land.	Extent, A. R. P.
4n	Aranwelapara (road)	0 3 30

and bounded as follows: on the north by the village limit of Kahawatta, Walahena or Kongahahena claimed by Hettihewage Ponthenis Appu, Walahena *alias* Kongahahena claimed by Hettitantrige Don Bastian; Walahena claimed by Hettitantrige Don Bastian and others, Hatbodiya-watta claimed by Juwanis de Silva Wickramasuriya, the village limit of Kahawatta; on the east by Siyambalawehena claimed by Juwanis de Silva Wickramasuriya; on the south by Maragahahenakebella claimed by Galpota Merinchige Arnolis Appu, Siyambalawehena claimed by Galpota Merinchige Arnolis, Siyambalawehena claimed by Dodanduwa Waduge Carolis and others, Siyambalawehena claimed by B. Liyanage Danois Appu and others, Lolugahahena claimed by Kalu Hunedige Punchi Baba, Girikulahena claimed by Don Hendrick de Silva; on the west by the village limit of Kahawatta.



Surveyor-General's Office,
Colombo, February 7, 1913.

Scale of 8 Chains to an Inch.

A. H. G. DAWSON,
for Surveyor-General.

II.—Preliminary plan 308.

Situation: Puwakdandawa village in Giruwa Pattu West of Hambantota District.

Lot.	Name of Land.	Extent, A. R. P.
30	Bogahahena (reservation for the market)	1 0 15
30a	Beliatta bazaar (do.)	0 3 20
30l	Beliatta bazaar <i>alias</i> Bogahahena	0 0 5.5625
30m	Beliatta bazaar (do.)	0 0 5.3125
31r	Bogahahena (do.)	0 0 0.5625
		2 0 6.4375

and bounded as follows: on the north by (a drain), Beliatta bazaar (shop No. 25) encroachment by Hettihewage Cornelis de Silva, Beliatta bazaar (part of boutique and verandah No. 24) encroachment by Lokuganhewage Janis Appu, Beliatta bazaar (verandah and part of boutique No. 26) encroachment by Lokuganhewage Janis Appu, T. P. 55,765, Beliatta bazaar (boutique No. 27) encroachment by Hewakapparage Don Methis and others, Beliatta bazaar (boutique Nos. 28 and 29) claimed by Hewakapparage Don Methis and Nikulas Wirasooriya, Beliatta bazaar (boutique No. 30) claimed by Galbokka-hewage Don Andris de Silva, Beliatta bazaar (boutique No. 31) claimed by Arnolis de Silva Wickramasuriya, Beliatta bazaar (boutique No. 32) encroachment by Punchihewage Don Andris de Silva, Beliatta bazaar (boutique No. 33) encroachment by Kadirasam Mailvaganam and another, Beliatta bazaar (boutique No. 34) encroachment by Sivaguru Ponniah, tobacco merchant, Beliatta bazaar (boutique No. 35) claimed by Julia Baduge Salehmi and another, Beliatta bazaar (boutique No. 36) encroachment by D. M. I. S. Wickramasuriya, Beliatta bazaar (boutique No. 37) encroachment

by K. R. Arunugam, tobacco merchant, Beliatta bazaar (boutique No. 38, verandah only) encroachment by Kaluhennedige Punchi Baba, Beliatta bazaar (boutique No. 39 verandah only) encroachment by S. Kadirasam Mailvaganam, Beliatta bazaar (boutique No. 40) encroachment by Diagu Badaturage Singappu, T. P. 55,765, Kajugahawatta claimed by Liyana Arachchige Punchedihami, T. P. 55,735, Kajugahakoratuwa claimed by the Crown and encroachment by Liyana Arachchige Punchedihami, Kajugahakoratuwa claimed by Galapattige Don Mathes, T. P. 55,742, Lolugahawatta claimed by Merenchige Konnehami; on the east by Neraluwahena claimed by Galapattige Don Matheshami, Neraluwahena claimed by Galapattige Don Mathes and others, Neraluwahena claimed by Tottahewage Don Deonis de Silva and Don Juwanis de Silva (encroachment), Neraluwahena encroachment by Don Juwanis de Silva Wickramasuriya (compound of a house and gala), Ambagahawatta encroachment by Wickramasuriya Sundarahami (compound of a house), Beliatta bazaar encroachment by B. J. Salohami (verandah of a house), T. Ps. 112,628, 112,629, 112,630, 55,744; on the south by a road, Beliatta bazaar *alias* Bogahahena (part of house No. 78) occupied by W. Waduge Sinno Appu, Beliatta bazaar (premises of a hut) claimed by Dodanduwaduge Singappu, T. P. 55,764, Beliatta bazaar *alias* Bogahahena encroachment by Dodanduwaduge Singho Appu, Beliatta bazaar *alias* Bogahahena encroachment by Don Juwanis de Silva Wickramasuriya and others, Beliatta bazaar encroachment by Galbokkahewage Babun Appu, Beliatta bazaar (house and compound) claimed by Galapattige Singho Appu, Beliatta bazaar encroachment by Punchedihami Thomas Appu, Beliatta bazaar (house No. 81) encroachment by Mengis Wickramanayaka, T. Ps. 55,750, 55,749, 55,748, 55,747, 69,902, 55,746, Beliatta bazaar (No. 54) claimed by Singappuli Tantirige Carolis and others (encroachment), Beliatta bazaar (No. 55) encroachment by Don David de Silva Wickramasuriya Maha Vidane, Beliatta bazaar (2 boutiques Nos. 56 and 57) encroachment by Mirinchige Don Cornelis de Silva, Beliatta bazaar (2 boutiques Nos. 58 and 59) encroachment by Mendis Wickramanayaka and others, Beliatta bazaar (boutique No. 60) encroachment by Jatunga Babunhami and others, Beliatta bazaar (boutique No. 61) encroachment by Hewakapparage Don Mathes, Beliatta bazaar (boutique No. 62) encroachment by Gardia Punchedihami Minohami of Kalutara, Beliatta bazaar (boutique No. 63) encroachment by D. B. Don Juwanis de Silva Wickremesuriya, Beliatta bazaar (boutique No. 64) encroachment by Don Juwanis Wickramanayaka, T. P. 57,492, Beliatta bazaar (boutique No. 138) encroachment by Galapattige Charlis Appu and another; on the west by the road from Dikwella to Walasmulla (the village limit of Kahawatta).

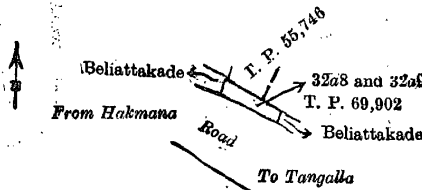
[For Diagram see page 1809.]

III.—Preliminary plan 308.

Situation: Puwakdandawa village in Giruwa Pattu West of Hambantota District.

Lot.	Name of Land.	Extent, A. R. P.
32a8	Beliattakade	0 0 0.3125
32a9	Do.	0 0 0.1875
		0 0 0.5000

and bounded as follows: on the north by T. P. 55,746; on the east by T. P. 69,902, Beliattakade claimed by Salaman Weerasuriya and others; on the south by the road from Tangalla to Hakmana; on the west by Beliattakade claimed by Ahangama Merenchige Don Cornelis.



Surveyor-General's Office,
Colombo, February 7, 1913.

Scale of 1 Chain to an Inch.

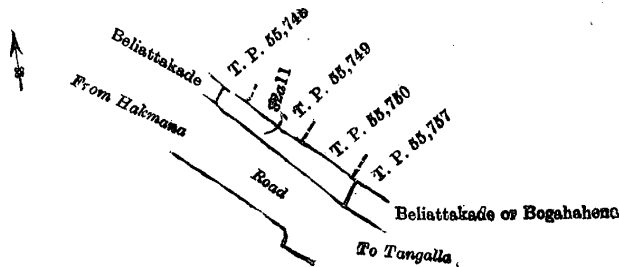
A. H. G. DAWSON,
for Surveyor-General.

IV.—Preliminary plan 308.

Situation: Puwakdandawa village in Giruwa Pattu West of Hambantota District.

Lot.	Name of Land.	Extent, A. R. P.
32a11	Beliattakade	0 0 2.5

and bounded as follows: on the north by T. Ps. 55,748, 55,749, 55,750; on the east by T. P. 55,757, Beliattakade or Bogahahena claimed by Mendis de Silva Wickramanayaka; on the south by the road from Tangalla to Hakmana; on the west by Beliattakade claimed by Salaman Weerasuriya.



Surveyor-General's Office,
Colombo, February 7, 1913.

Scale of 1 Chain to an Inch.

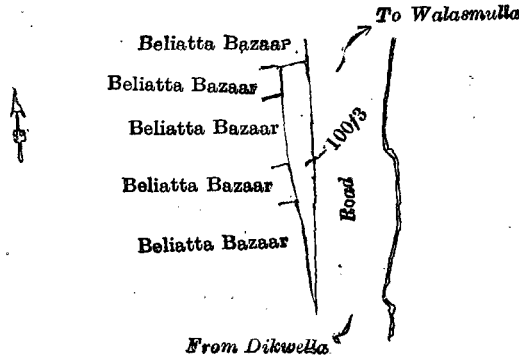
A. H. G. DAWSON,
for Surveyor-General.

IX.—Preliminary plan 308.

Situation : Puwakdandawa village in Giruwa Pattu West of Hambantota District.

Lot.	Name of Land.	Extent, A. R. P.
100/3	Beliatta bazaar (road reservation)	0 0 1·875

and bounded as follows : on the north by Beliatta bazaar claimed by Hewakapparage Don Mathes ; on the east by the road from Walasmulla to Dikwella ; on the south by Beliatta bazaar claimed by Don Mathes de Silva Wickramasuriya ; on the west by Beliatta bazaar claimed by Don Mathes Wickramasuriya, Beliatta bazaar claimed by Kodituwakku Arachchige Dineshamy, Beliatta bazaar claimed by Don Davith Abeysuriya, Fiscal Arachchi, Beliatta bazaar claimed by Kadirasam Mailwaganam Chetty.



Surveyor-General's Office,
Colombo, February 7, 1913.

Scale of 1 Chain to an Inch.

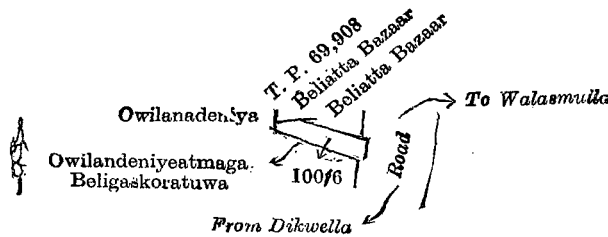
A. H. G. DAWSON,
for Surveyor-General.

X.—Preliminary plan 308.

Situation : Puwakdandawa village in Giruwa Pattu West of Hambantota District.

Lot.	Name of Land.	Extent, A. R. P.
100/6	Owilanedeniyewaturawala (drain)	0 0 0·8125

and bounded as follows : on the north by T. P. 69,908, Beliatta bazaar claimed by Don Mathes de Silva Wickramasuriya ; on the east by the road from Walasmulla to Dikwella ; on the south by Owilandeniyeatmaga, Beligaskoratuwa claimed by Lokuhennedige Sinno Appu ; on the west by Owilandeniya claimed by Mailwaganam Chetty.



Surveyor-General's Office,
Colombo, February 7, 1913.

Scale of 1 Chain to an Inch.

A. H. G. DAWSON,
for Surveyor-General.

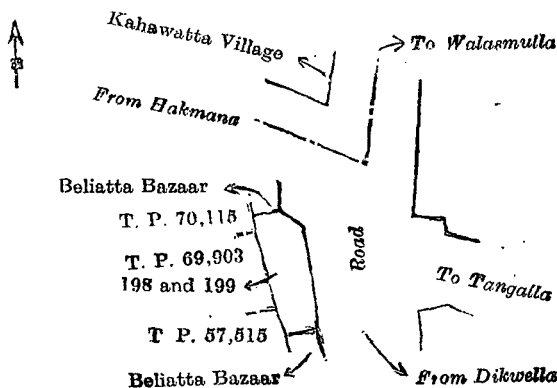
XI.—Preliminary plan 308.

Situation : Puwakdandawa village in Giruwa Pattu West of Hambantota District.

Lot.	Name of Land.	Extent, A. R. P.
198	Beliattakade	0 0 1·8125
199	Do.	0 0 0·5

0 0 2·3125

and bounded as follows : on the north by Beliatta bazaar claimed by Rama Hewage Babachchihamy ; on the east by a road ; on the south by Beliatta bazaar claimed by widow of Punchihewage Nonis de Silva, Lamahewage Baby Nona ; on the west by T. Ps. 57,515, 69,903, 70,115.



Surveyor-General's Office,
Colombo, February 7, 1913.

Scale of 1 Chain to an Inch.

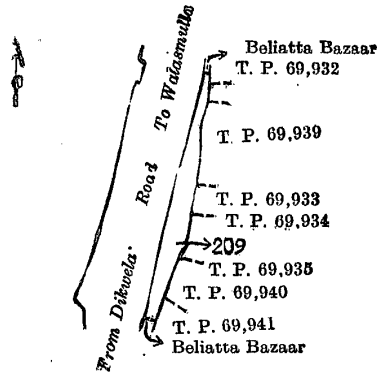
A. H. G. DAWSON,
for Surveyor-General.

XII.—Preliminary plan 308.

Situation : Puwakdandawa village in Giruwa Pattu West of Hambantota District.

Lot.	Name of Land.	Extent, A. R. P.
209	Beliatta bazaar	0 0 2.5

and bounded as follows : on the north by Beliatta bazaar claimed by D. M. D. S. Wickramasuriya ; on the east by T. Ps. 69,932, 69,939, 69,933, 69,934, 69,935, 69,940, 69,941 ; on the south by Beliatta bazaar claimed by Mirisse Galapattige Don Daniel ; on the west by the road from Dikwella to Walasmulla.



Surveyor-General's Office,
Colombo, February 7, 1913.

Scale of 1 Chain to an Inch.

A. H. G. DAWSON,
for Surveyor-General.

XIII.—Preliminary plan 308.

Situation : Puwakdandawa village in Giruwa Pattu West of Hambantota District.

Lot.	Name of Land.	Extent, A. R. P.
218	Tangallapara (metal road)	7 0 7

and bounded as follows : on the north by Kapudeniya claimed by Don Juwanis, T. Ps. 135,402, 135,404, Maragahawatta claimed by Juwanis de Silva Wickramanayaka, T. P. 135,403, Maragahawatta claimed by Juwanis de Silva Wickramanayaka, T. P. 136,093, Bogahahena claimed by Lokuhennedige Simon Appu and others (premises of Beliatta bazaar), Beliattekadai claimed by the Crown (encroachment by K. S. Tantirige Carolis Appu), Bogahahena claimed by the Crown, (premises of K. S. Tantirige Carolis Appu, Beliatta bazaar) encroachment by Lokuganhewage Janis Appu, Beliattekadai claimed by the Crown, encroachment by Hettihewage Cornelis de Silva, Beliatta bazaar encroachment by Galapattige Charlis Appu and another, T. Ps. 57,492, 57,493, Beliattekadai claimed by Don David Wickramasuriya of Kataluwa, T. P. 69,891, Beliattekadai (boutique No. 71) claimed by Hewakapparage Don Mathes de Silva, Beliattekadai (boutique No. 71) encroachment by Rayigam korale Koddittuakku Arachchige Yandirishamy, T. P. 69,893, Beliattekadai (boutique No. 72) claimed by Sella Hannadige Danoris Appu, Beliattekadai (boutique No. 73) claimed by Naotunnegamacharige Jotihami, Beliattekadai (boutique No. 74) claimed by Abhangama Merenchige Don Cornelis, Beliattekadai claimed by Don David Wickramasuriya, Beliattekadai claimed by Singappuli Tantirige Saradiel and others, Beliattekadai (boutique Nos. 75 and 76) claimed by Salaman Weerasuriya and others, Beliattekadai *alias* Bogahahena claimed by Hettitantirige Don Bastian, Beliattekadai *alias* Bogahahena claimed by Mendis de Silva Wickramanayaka, Beliattekadai *alias* Bogahahena claimed by Punchihewage Thenasappu, Beliattekadai *alias* Bogahahena (boutique No. 77) claimed by Galapattige Sinno Appu, Beliattekadai *alias* Bogahahena claimed by Arnolis de Silva Wickramasuriya, Beliattekadai *alias* Bogahahena (house No. 78, part) occupied by Dodanduwa Sinno Appu of Beliatta and others, Beliatta bazaar leased by Dodanduwa Waduge Singappu, Bogahahena claimed by the Crown, Post Office premises claimed by Wickramasuriya Sedarahamy, Beliattekadai claimed by Wickramasuriya Adarahamy, T. Ps. 133,956, 178,758, Kahagallagewatta (private), Kahagallagewatta claimed by Wirasinghe Garuhamy and others, Ihalawatta claimed by Wijesekera Kankanange Don Sima, Kahagallawatta claimed by Wirasinghe Garuhamy and others, Patiranagehena claimed by Samarasekara Vidana Patiranage Pediris and others, Agalakepuwatta and Parenudakebellabasnairawatta claimed by Don Davith Abeysuriya, Agalakepuwatta claimed by Diyogu Badalurage Puchi Appu, Kongahawatta claimed by Wirasinghe David Appu, Kongahahena claimed by ditto, Sekkupallewatta claimed by Don Juwanis Wirasinghe, Sekkupallewatta claimed by Don Abraham Wirasinghe, Pinhena *alias* Welangahahena claimed by Kapugama Medankara Terunnanse, Dadkirillahena claimed by Medankara Terunnanse, Inginigahahena claimed by Andiris Dias Suriya Arachchi Mohotti, Ketangahahena and Bogahahena claimed by ditto, Palliyagawawatta claimed by Wengappuli Arachchige Luwinahami, Palliyagawawatta claimed by Don Abraham Wirasinghe, Galgodahena claimed by Dikwala Kankanange Arnolis and others ; on the east by the village limit of Sitanamalawa ; on the south by Parawattakebella claimed by Kumaranage Danoris, Parawattakebella claimed by Kumaranage Danoris and another, Parawattakebella claimed by Dikwala Muttukumarawage Achchi Babuna and another, Palliyagawawatta claimed by Don Abraham Wirasinghe, Daranda, &c., claimed by B. B. Sancha and others, Bogahakoratuwa claimed by Kadaweduwa Sumana Terunnanse, as trustee of Palapata temple, Bogahahena claimed by Pona Sinnatamby, tobacco merchant of Tangalla, Pansalawatta (private), Pinhena and Welangahahena claimed by Kapugama Medankara Terunnanse, Polkoratuwawattuyaya (private), Welangahahena or Alimanahegepitiyekoratuwa claimed by Medankara Terunnanse and another, Adimanahegepitiyekoratuwa *alias* Jatungehena claimed by Jatunge Don Siman and another, Telambugahawatta claimed by Don Abraham Wirasinghe, Wewagawawatta claimed by Wirasinghe Nanghamy, Agallakapuwatta claimed by Parahera Kirindige Babun, T. Ps. 133,857, 133,878, Beliatta bazaar encroachment by Merenchige Don Cornelis de Silva (part of house No. 122), Beliatta bazaar encroachment by Don Juwanis Wickramanayaka (part of house No. 123), Beliatta bazaar claimed by Kariawan Singappuli Tantirige Cornelis Appu and another, Beliatta bazaar (encroachment by Hewa Kopparage Don Mathes de Silva of Kahawatta) (compound of house No. 125), Beliatta bazaar (verandah of house No. 126) claimed by Kodippili Patabendige Kaluhami, Beliatta bazaar (compound of tiled house No. 127) claimed by Manawadige Pinhami, Beliatta bazaar (verandah of house No. 128) encroachment by D. M. D. S. Wickramasuriya, Beliatta bazaar unclaimed, Beliatta bazaar (verandah of house No. 130) claimed by Mirissigalappathige Don Daniel, Beliatta bazaar (verandah of house No. 131) encroachment by

Hambantota S. O. No. 1,007.**Order under Section 4, Sub-section (1), of "The Waste Lands Ordinances of 1897, 1899, 1900, and 1903,"
declaring Land to be Crown Property.**

In the matter of the land commonly called or known as Baduwatthehena, Ketakelagahahena, &c., situate in the village of Raluwa, in the West Giruwa pattu of the Hambantota District, in the Southern Province, and of "The Waste Lands Ordinances of 1897, 1899, 1900, and 1903."

WHEREAS in pursuance of section 1 of the said Ordinances it was duly declared and notified on February 9, 1912, that if no claim to the said land commonly called or known as Baduwatthehena, Ketakelagahahena, &c., situate in the village of Raluwa, in the West Giruwa pattu of the Hambantota District, in the Southern Province, containing in extent 1 acre 3 roods 36 perches, and shown as lot 18G in preliminary plan 230 and in the annexed diagram, was made to Charles Valentine Brayne, Special Officer appointed under section 28 of the said Ordinances, within the period of three months from the date specified in the said notice, such land would be declared to be the property of the Crown (*vide* Notice No. 4,349):

And whereas Galagamarallage Don Hendrick Appuhamy of Gonadeniya made claim thereto, and Charles Valentine Brayne, Special Officer appointed under section 28 of the said Ordinances, made due inquiry into such claim, and whereas the said claimant and the aforesaid Charles Valentine Brayne, Special Officer appointed under section 28 of the said Ordinances, with the consent of His Excellency the Governor, came to an agreement in writing, dated June 3, 1912, concerning the said land, under section 4, sub-section (1), of the said Ordinances, whereby it was agreed that the said claimant should be declared, along with Don Davith Rajapaksa, Vidane Arachchi, the purchaser of the said land upon payment on or before July 3, 1912, to the Assistant Government Agent of Hambantota, of a sum of Forty Rupees (Rs. 40) only, as the purchase amount of the said portion of land, and whereas the said claimant withdrew his claim to the remainder of the lands appearing in the said notice.

And whereas it was further agreed by the said agreement that in default of such payment the claim of the said claimant to the said portion of land in respect of which the said payment was to be made should also be considered to have been withdrawn, and the said portion of land should be declared to be the property of the Crown.

And whereas the said claimant has failed to make the said payment by the due date, the said land, as more fully described herein below, is hereby declared to be the property of the Crown.

Description of the Land referred to.

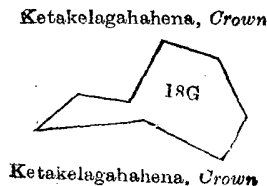
The following lot situated in the village of Raluwa, in the West Giruwa pattu of the Hambantota District, in the Southern Province, as described in the annexed diagram:—

Preliminary plan 230.

Situation: Raluwa village in West Giruwa pattu of Hambantota District.

Lot.	Name of Land.	Extent, A. R. P.
18G	Baduwatthehena, Ketakelagahahena, &c.	1 3 36

and bounded as follows: on the north, east, south, and west by Ketakelagahahena declared the property of the Crown under the Waste Lands Ordinances.



Surveyor-General's Office,
Colombo, September 15, 1913.

Scale of 8 Chains to an Inch.

A. J. WICKWAR,
for Surveyor-General.

W. E. WAIT,
Special Officer.
October 8, 1913.

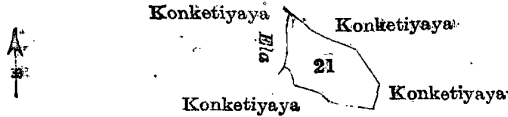
Uva S. O. No. 1,602.**Order under Section 2 of "The Waste Lands Ordinances of 1897, 1899, 1900, and 1903,"
declaring Land to be Crown Property.**

In the matter of the land commonly called or known as Hewanmandiyapudama, situate in the village of Helatuntala, in the Kandukara korale of the Buttala division, of the Province of Uva, and of "The Waste Lands Ordinances of 1897, 1899, 1900, and 1903."

THE notice required by section 1 of "The Waste Lands Ordinances of 1897, 1899, 1900, and 1903," having been duly published in manner prescribed by that section in respect of the above-named land (*vide* Notice No. 4,920), and no claim having been made to the said land or to any interest therein within the period of three months from the date specified in the said notice, I, John Murray Davies, Special Officer appointed under section 28 of the said Ordinances, under and by virtue of the powers vested in me in that behalf by section 2 of the said Ordinances, do hereby on November 5, 1913, order and declare that the said land, as more fully described herein below, situate in the village of Helatuntala, in the Kandukara korale of the Buttala division, in the Province of Uva, and shown as lot 21 in preliminary plan 251 and in the annexed diagram, and containing in extent 1 acre and 19 perches, is the property of the Crown.

Description of the Land referred to.

The land commonly called or known as Hewanmandiyapudama, situated in the village of Helatuntala, in the Kandukara korale of the Buttala division, in the Province of Uva, containing in extent 1 acre and 19 perches, and shown as lot 21 in preliminary plan 251 and in the annexed diagram, and bounded as follows: on the north, east, and south by Konketiyya claimed by Liyaneachiarige Andrishamy of Atale; on the west by an ela, Konketiyya claimed by Liyaneacharige Andrishamy of Atale.



Surveyor-General's Office,
Colombo, April 29, 1913.

Scale of 8 Chains to an Inch.

A. H. G. DAWSON,
for Surveyor-General.

November 5, 1913.

J. M. DAVIES,
Special Officer.

Uva S. O. No. 1,603.

Order under Section 4, Sub-section (1), of "The Waste Lands Ordinances of 1897, 1899, 1900, and 1903," declaring Land to be Crown Property.

In the matter of the land commonly called or known as Katawalatenneulpota (Boer Camp), situate in the village of Kadurugamuwa, in the Mahapalata korale of the Udukinda division, in the Province of Uva, and of "The Waste Lands Ordinances of 1897, 1899, 1900, and 1903."

WHEREAS in pursuance of section 1 of the said Ordinances it was duly notified on November 11, 1910, that if no claim to the land commonly called or known as Katawalatenneulpota (Boer Camp), situate in the village of Kadurugamuwa, in the Mahapalata korale of the Udukinda division, in the Province of Uva, containing in extent 3 acres 1 rood and 37 perches, and shown as lot 5 in preliminary plan 114 and in the annexed diagram, was made to John Murray Davies, Special Officer appointed under section 28 of the said Ordinances, within the period of three months from the date specified in such notice, such land would be declared the property of the Crown, and dealt with on account of the Crown (*vide* Notice No. 3,924):

And whereas (1) Hapugahawatte Meenachchi, (2) ditto Suppiah made claim thereto, and whereas the said 1st claimant has withdrawn her claim to the said land, and whereas the said 2nd claimant having been duly called upon by me by a notice in writing under section 4, sub-section (1), of the said Ordinances, to produce before me the evidence and documents upon which he may rely in proof of his claim, and not having so appeared or produced such evidence and documents, I, John Murray Davies, Special Officer appointed under section 28 of the said Ordinances, under and by virtue of powers vested in me in that behalf by section 4 of the said Ordinance, do hereby on September 18, 1913, order and declare under section 4, sub-section (1), of the said Ordinances, that the said land, as more fully described herein below, is the property of the Crown.

Description of the Land referred to.

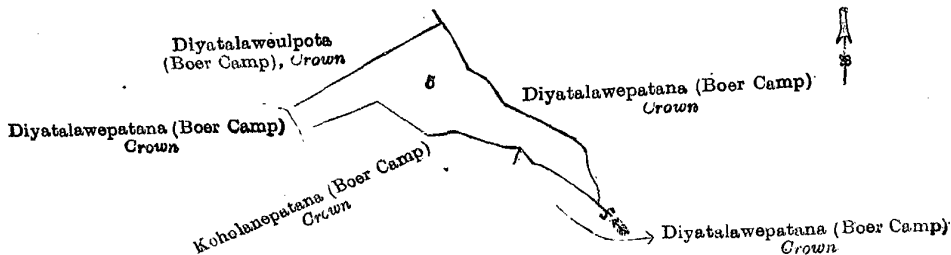
The following lot situated in the village of Kadurugamuwa, in the Mahapalata korale of the Udukinda division, in the Province of Uva, as described in the annexed diagram:—

Preliminary plan 114.

Situation: Kadurugamuwa village in Mahapalata korale of Udukinda division, Province of Uva.

Lot.	Name of Land.	Extent, A. R. P.
5	Katawalatenneulpota (Boer Camp)	3 1 37

and bounded as follows: on the north by Diyatalaweulpota (Boer Camp) to be declared the property of the Crown under the Waste Lands Ordinances; on the east by Diyatalawepatana (Boer Camp) to be declared the property of the Crown under the Waste Lands Ordinances; on the south by Diyatalawepatana (Boer Camp) to be declared the property of the Crown under the Waste Lands Ordinances, Kohalanepatana (Boer Camp) to be declared the property of the Crown under the Waste Lands Ordinances; on the west by Diyatalawepatana (Boer Camp) to be declared the property of the Crown under the Waste Lands Ordinances.



Surveyor-General's Office,
Colombo, August 30, 1913.

Scale of 8 Chains to an Inch.

A. J. WICKWAR,
for Surveyor-General

September 18, 1913.

J. M. DAVIES,
Special Officer.

Uva S. O. No. 1,604.

Order under Section 4, Sub-section (1), of "The Waste Lands Ordinances of 1897, 1899, 1900, and 1903."

In the matter of the land commonly called or known as Bogahalanda, situate in the village of Senapatiya, in the Medagam pattu korale of the Wellassa division, in the Province of Uva, and of "The Waste Lands Ordinances of 1897, 1899, 1900, and 1903."

WHEREAS in pursuance of section 1 of the said Ordinances it was duly declared and notified on February 19, 1909, that if no claim to the land commonly called or known as Bogahalanda, situate in the village of Senapatiya, in the Medagam pattu korale of the Wellassa division, in the Province of Uva, containing in extent 1 acre and 2 roods, and shown as lot 11 T, in preliminary plan 124 and in the annexed diagram, was made to John Murray Davies, Special Officer appointed under section 28 of the said Ordinances, within the period of three months from the date specified in the said notice, such land would be declared the property of the Crown, and dealt with on account of the Crown (*vide* Notice No. 3,336):

And whereas Betmegedara Adikarimudiyanselage Heen Appu made claim thereto, and John George Fraser, Special Officer appointed under section 28 of the said Ordinances, made due inquiry into such claim, and whereas the said claimant and the aforesaid John George Fraser, with the consent of His Excellency the Governor, came to an agreement in writing dated June 17, 1909, concerning the said land, under section 4, sub-section (1), of the said Ordinances, whereby it was agreed that the said claimant should be declared the purchaser of the said land upon payment, on or before September 17, 1909, of a sum of Seven Rupees and Fifty Cents (Rs. 7.50) only, as the purchase amount of the said land, and whereas the said amount has been duly paid by the said claimant, he is hereby, in pursuance of the agreement afore-mentioned, declared to be the purchaser of the said land, as more fully described herein below.

Description of the Land referred to.

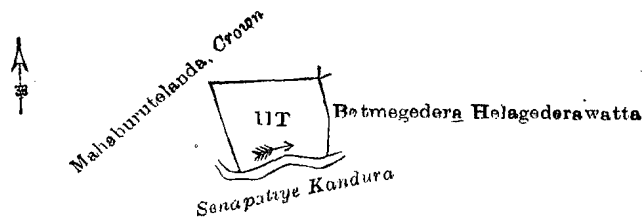
The following lot situated in the village of Senapatiya, in the Medagam pattu korale of the Wellassa division, in the Province of Uva, as described in the annexed diagram:—

Preliminary plan 124.

Situation: Senapatiya village in Medagam pattu korale of Wellassa division, Province of Uva.

Lot.	Name of Land.	Extent, A. R. P.
11 T	Bogahalanda	1 2 0

and bounded as follows: on the north by Mahaburutelanda to be declared the property of the Crown under the Waste Lands Ordinances; on the east by Betmegedara Helagederawatta claimed by Betmegedara Sudu Banda; on the south by the Senapatyekandura; on the west by Mahaburutelanda to be declared the property of the Crown under the Waste Lands Ordinances.



Surveyor-General's Office,
Colombo, August 4, 1913.

Scale of 8 Chains to an Inch.

A. J. WICKWAR,
for Surveyor-General.

September 26, 1913.

J. M. DAVIES,
Special Officer.

Uva S. O. No. 1,605.

Order under Section 4, Sub-section (1), of "The Waste Lands Ordinances of 1897, 1899, 1900, and 1903."

In the matter of the land commonly called or known as Udawattehena, situate in the village of Senapatiya, in the Medagam pattu korale of the Wellassa division, in the Province of Uva, and of "The Waste Lands Ordinances of 1897, 1899, 1900, and 1903."

WHEREAS in pursuance of section 1 of the said Ordinances it was duly declared and notified on February 19, 1909, that if no claim to the land commonly called or known as Udawattehena, situate in the village of Senapatiya, in the Medagam pattu korale of the Wellassa division, in the Province of Uva, containing in extent 5 acres 1 rood and 22 perches, and shown as lot 11 E, in preliminary plan 124 and in the annexed diagram, was made to John Murray Davies, Special Officer appointed under section 28 of the said Ordinances, within the period of three months from the date specified in the said notice, such land would be declared the property of the Crown, and dealt with on account of the Crown (*vide* Notice No. 3,336):

And whereas Ratnayaka Adikari Mudiyanselage Gammandi made claim thereto, and John George Fraser, Special Officer appointed under section 28 of the said Ordinances, made due inquiry into such claim, and whereas the said claimant and the aforesaid John George Fraser, with the consent of His Excellency the Governor, came to an agreement in writing dated June 17, 1909, concerning the said land, under section 4, sub-section (1), of the said Ordinances, whereby it was agreed that the said claimant should be declared the purchaser of the said land upon payment, on or before September 17, 1909, of a sum of Thirty-seven Rupees and Fifty Cents (Rs. 37.50) only, as the purchase amount of the said land, and whereas the said amount has been duly paid by the said claimant, he is hereby, in pursuance of the agreement afore-mentioned, declared to be the purchaser of the said land, as more fully described herein below.

Description of the Land referred to.

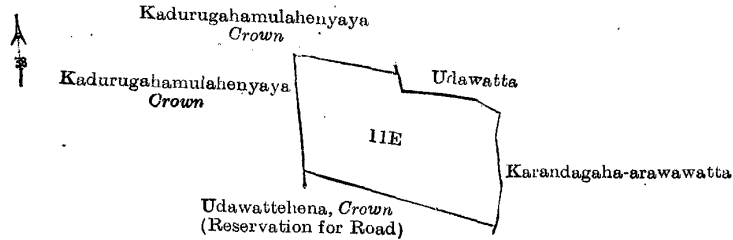
The following lot situated in the village of Senapatiya, in the Medagam pattu korale of the Wellassa division, in the Province of Uva, as described in the annexed diagram:—

Preliminary plan 124.

Situation: Senapatiya village in Medagam pattu korale of Wellassa division, Province of Uva.

Lot.	Name of Land.	Extent, A. R. P.
11 E	Udawattehena	5 1 22

and bounded as follows: on the north by Kadurugahamulahenyaya to be declared the property of the Crown under the Waste Lands Ordinances, Udawatta claimed by Sudu Banda Arachchila and others; on the east by Karandagaha-arawawatta claimed by Sudu Banda Arachchila; on the south by Udawattehena (reservation for road) to be declared the property of the Crown under the Waste Lands Ordinances; on the west by Kadurugahamulahenyaya to be declared the property of the Crown under the Waste Lands Ordinances.



Surveyor-General's Office,
Colombo, August 4, 1913.

Scale of 8 Chains to an Inch.

A. J. WICKWAR,
for Surveyor-General.

J. M. DAVIES,
Special Officer.

September 21, 1913.

Uva S. O. No. 1,606.

**Order under Section 2 of "The Waste Lands Ordinances of 1897, 1899, 1900, and 1903,"
declaring Land to be Crown Property.**

In the matter of the land commonly called or known as Madutennearawa *alias* Biriwewa, situate in the village of Senapatiya, in the Medagam pattu korale of the Wellassa division, in the Province of Uva, and of "The Waste Lands Ordinances of 1897, 1899, 1900, and 1903."

THE notice required by section 1 of "The Waste Lands Ordinances of 1897, 1899, 1900, and 1903," having been duly published in manner prescribed by that section in respect of the above-named land (*vide* Notice No. 3,336), and no claim having been made to the said land or to any interest therein within the period of three months from the date specified in the said notice, I, John Murray Davies, Special Officer appointed under section 28 of the said Ordinances, under and by virtue of the powers vested in me in that behalf by section 2 of the said Ordinances, do hereby, on September 21, 1913, order and declare that the said land, as more fully described herein below, situate in the village of Senapatiya, in the Medagam pattu korale of the Wellassa division, in the Province of Uva, and shown as lot 33 in preliminary plan 124 and in the annexed diagram, and containing in extent 1 acre 2 roods and 10 perches, is the property of the Crown.

Description of the Land referred to.

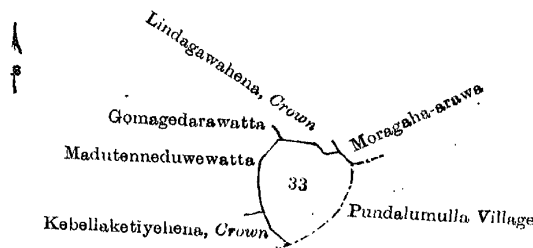
The following lot situated in the village of Senapatiya, in the Medagam pattu korale of the Wellassa division, in the Province of Uva, as described in the annexed diagram:—

Preliminary plan 124.

Situation: Senapatiya village in Medagam pattu korale of Wellassa division, Province of Uva.

Lot.	Name of Land.	Extent, A. R. P.
33	Madutennearawa <i>alias</i> Biriwewa	1 2 10

and bounded as follows: on the north by Lindagawahena to be declared the property of the Crown under the Waste Lands Ordinances, Moragaha-arawa claimed by Attanagollegedara Ukku Banda Gamarala; on the east and south by the village limit of Pundalumulla; on the west by Kebellaketiyehena to be declared the property of the Crown under the Waste Lands Ordinances, Madutenneduwewatta claimed by Galketiyewatta Tissahamy, Gomagedarawatta claimed by Gomagedara Siathu.



Surveyor-General's Office,
Colombo, August 4, 1913.

Scale of 8 Chains to an Inch.

A. J. WICKWAR,
for Surveyor-General.

J. M. DAVIES,
Special Officer.

September 21, 1913.

Uva S. O. No. 1,607.

Order under Section 4, Sub-section (1), of "The Waste Lands Ordinances of 1897, 1899, 1900, and 1903."

In the matter of the land commonly called or known as Bulugahawatta, situate in the village of Senapatiya, in the Medagam pattu korale of the Wellassa division, in the Province of Uva, and of "The Waste Lands Ordinances of 1897, 1899, 1900, and 1903."

WHEREAS in pursuance of section 1 of the said Ordinances it was duly declared and notified on February 19, 1909, that if no claim to the land commonly called or known as Bulugahawatta, situate in the village of Senapatiya, in the Medagam pattu korale of the Wellassa division, in the Province of Uva, containing in extent 1 acre and 2 roods, and shown as lot 31 A. in preliminary plan 124 and in the annexed diagram, was made to John Murray Davies, Special Officer appointed under section 28 of the said Ordinances, within the period of three months from the date specified in the said notice, such land would be declared the property of the Crown, and dealt with on account of the Crown (*vide* Notice No. 3,336):

And whereas Dummalagahawatte Urulugolle Herathmudiyansele Appuhamy made claim thereto, and John George Fraser, Special Officer appointed under section 28 of the said Ordinances, made due inquiry into such claim, and whereas the said claimant and the aforesaid John George Fraser, with the consent of His Excellency the Governor, came to an agreement in writing dated June 17, 1909, concerning the said land, under section 4, sub-section (1), of the said Ordinances, whereby it was agreed that the said claimant should be declared the purchaser of the said land upon payment, on or before September 17, 1909, of a sum of Seven Rupees and Fifty Cents (Rs. 7.50) only, as the purchase amount of the said land, and whereas the said amount has been duly paid by the said claimant, he is hereby, in pursuance of the agreement afore-mentioned, declared to be the purchaser of the said land, as more fully described herein below.

Description of the Land referred to.

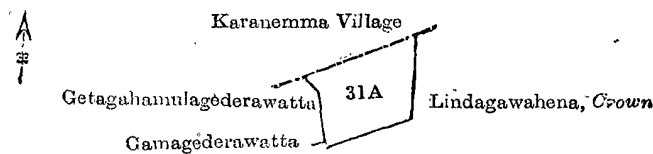
The following lot situated in the village of Senapatiya, in the Medagam pattu korale of the Wellassa division, in the Province of Uva, as described in the annexed diagram :—

Preliminary plan 124.

Situation : Senapatiya village in Medagam pattu korale of Wellassa division, Province of Uva.

Lot.	Name of Land.	Extent, A. R. P.
31A	Bulugahawatta	1 2 0

and bounded as follows : on the north by the village limit of Karanemma ; on the east and south by Lindagawahena to be declared the property of the Crown under the Waste Lands Ordinances ; on the west by Gamagedarawatta claimed by Gamagedara Appuhamy, Getagahamulagedarawatta claimed by Getagahamulagedarawatte Vibusana.



Surveyor-General's Office,
Colombo, August 4, 1913.

Scale of 8 Chains to an Inch.

A. J. WICKWAR,
for Surveyor-General.

J. M. DAVIES,
Special Officer.

September 21, 1913.

Uva S. O. No. 1,608.

Order under Section 2 of "The Waste Lands Ordinances of 1897, 1899, 1900, and 1903,"
declaring Lands to be Crown Property.

In the matter of the lands commonly called or known as Rodiyannegedepatana, Beddekiulekele, Galkotuwemukalana, Demodaraduwa, &c., situate in the village of Kendagolla, in the Kandukara korale of the Buttala division, in the Province of Uva, and of "The Waste Lands Ordinances of 1897, 1899, 1900, and 1903."

THE notice required by section 1 of "The Waste Lands Ordinances of 1897, 1899, 1900, and 1903," having been duly published in manner prescribed by that section in respect of the above-named lands (*vide* Notice No. 4,708), and no claim having been made to the said lands or to any interest therein within the period of three months from the date specified in the said notice, I, John Murray Davies, Special Officer appointed under section 28 of the said Ordinances, under and by virtue of the powers vested in me in that behalf by section 2 of the said Ordinances, do hereby on October 22, 1913, order and declare that the said lands, as more fully described herein below, situate in the village of Kendagolla, in the Kandukara korale of the Buttala division, in the Province of Uva, and shown as lots 1, 2, 4, 5, 12, 14, 15, roads, and streams in preliminary plan 222 and in the annexed diagram, and containing in extent 102 acres 2 roods and 2 perches, are the property of the Crown.

Description of the Lands referred to.

The following lots situated in the village of Kendagolla, in the Kandukara korale of the Buttala division, in the Province of Uva, as described in the annexed diagram :—

Preliminary plan 222.

Situation : Kendagolla village in Kandukara korale of Buttala division, Province of Uva.

Lot.	Name of Land.	Extent, A. R. P.	Lot.	Name of Land.	Extent, A. R. P.
1	Rodiyannegedepatana	59 3 22	15	Thummodaraduwa	0 2 20
2	Beddekiulekele	16 2 2		Roads	0 1 3
4	Galkotuwemukalana	4 1 33		Streams	13 1 32
5	Demodaraduwa (island forest)	0 2 24			
12	Kamarangagahagawakele	6 1 37			
14	Rodiyannegedehena	0 0 29			
					102 2 2

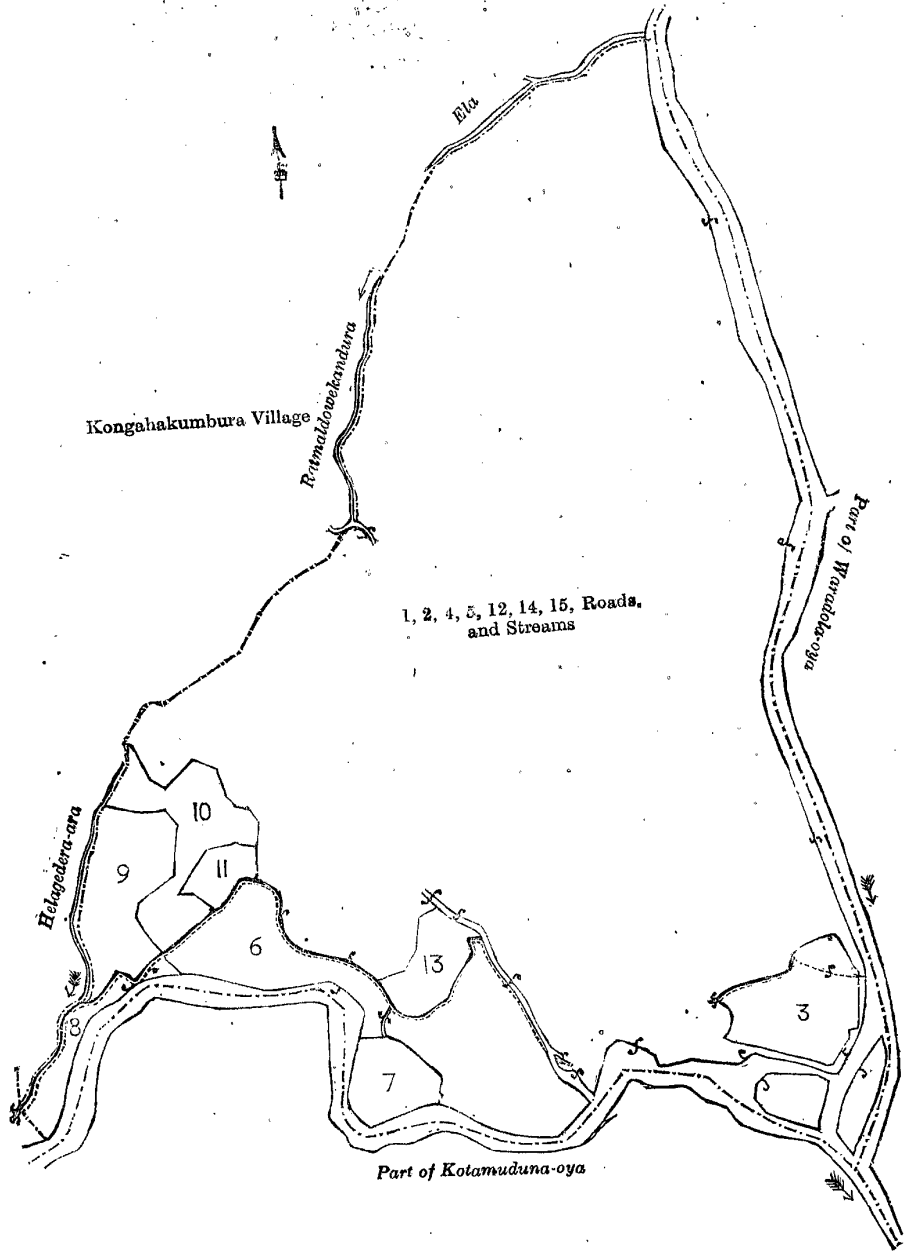
and bounded as follows : on the north by an ela ; on the east by part of Waradola-oya ; on the south by part of Kotamuduna-oya, the village limit of Medapatana ; on the west by the village limit of Medapatana, the Helagedara-ara, the village limit of Kongahakumbura, the Ratmaldowekandura, the village limit of Kongahakumbura.

NOTE.—The following lots lying within the above boundaries are excluded from this order, and their aggregate acreage of 18 acres 3 roods and 3 perches is not included in the aggregate acreage of 102 acres 2 roods and 2 perches given above :—

Preliminary plan 222.

Lot.	Name of Land.	Extent, A. R. P.	Lot.	Name of Land.	Extent, A. R. P.
3	Demodarakumbura	2 2 13	9	Medawattegedarawatta	2 2 38
6	Kendagollewela <i>alias</i> Rukattanagahakumbura <i>alias</i> Messewalagannila, Kosghauhana, Pitahakele	6 3 7	10	Medawattegedarahena	2 2 2
7	Medagodehena	1 1 6	11	T. P. 172,334	0 2 34
8	Paragaha-arawa	0 3 34	13	Migahagawahena	1 0 29
					18 3 3

D 11



Surveyor-General's Office,
Colombo, October 9, 1913.

October 22, 1913.

Scale of 8 Chains to an Inch.

J. M. DAVIES,
Special Officer.

A. J. WICKWAR,
for Surveyor-General.