



# Ceylon Government Gazette

Published by Authority.

No. 6,599 — TUESDAY, DECEMBER 23, 1913.

PART I.—General: Minutes, Proclamations, Appointments, and General Government Notifications.  
PART II.—Legal and Judicial.

PART III.—Provincial Administration.  
PART IV.—Land Settlement.  
PART V.—Mercantile, Marine, Municipal, Local, &c.

Separate paging is given to each Part in order that it may be filed separately.

## Part IV.—Land Settlement.

	PAGE	PAGE
Preliminary Notices .. .. .	—	1861
Final Orders .. .. .		

### FINAL ORDERS.

Galle S. O. No. 261.

Order under Section 4, Sub-section (1), of "The Waste Lands Ordinances of 1897, 1899, 1900, and 1903," declaring Lands to be Crown Property.

In the matter of the lands commonly called or known as Kankanigederahena, Suduwelawegodella, situate in the village of Galgodagama, in the Hinidum pattu of the Galle District, in the Southern Province, and of "The Waste Lands Ordinances of 1897, 1899, 1900, and 1903."

WHEREAS in pursuance of section 1 of the said Ordinances it was duly notified on October 9, 1908, that if no claim to the lands commonly called or known as Kankanigederahena, Suduwelawegodella, situate in the village of Galgodagama, in the Hinidum pattu of the Galle District, in the Southern Province, containing in extent 27 acres and 37 perches, and shown as lots 24 and 32 in preliminary plan 476 and in the annexed diagrams, was made to Norman Albert Hampton, Special Officer appointed under section 28 of the said Ordinances, within the period of three months from the date specified in such notice, such lands would be declared the property of the Crown, and dealt with on account of the Crown (*vide* Notice No. 3,220):

And whereas (1) Hettige Endoris, (2) Senanayaka Dasilige Sinno Appu, (3) Hettige Abias, (4) Hettige Dineris, (5) Hettige Baba Appu, (6) Senanayaka Dasilige Mendiris (minor), (7) Walakuluarachehige Udaris, (8) Mawananahattige Johanis, (9) Yakdehikandegge Janis, (10) Mawanana Senanayaka Dasilige Sinno Appu *alias* Siman, (11) Mawanana Senanayaka Dasilige Elias, (12) Kariyawasangodage Arnolis *alias* Kariyawasangodage Arnolis de Silva, (13) Senanayaka Dasilige Carohamy, (14) ditto Jamis, (15) ditto Cornelis, (16) ditto Rhino, (17) ditto Andreas, (18) ditto Dines de Silva, (19) Don Arnolis Edirisinghe made claim thereto, and whereas by agreements dated October 24 and 26, 1911, and November 25, 1911, respectively, the said claimants, the 6th claimant, a minor, being represented by his guardian Panangalaliyanage Babehamy, in consideration of the Settlement Officer (*a*) settling as private property outside the Waste Lands Ordinances, at his settlement of the village of Galgodagama block survey preliminary plan 476, lots 35, 36, 37, 38, 39, 40, 42, 43, 44, 45 aggregating 7 acres 3 roods and 5 perches, (*b*) being declared the owners of 17½ acres more or less of lot 29, withdrew claim to the said lots 24 and 32, I, Norman Albert Hampton, Special Officer appointed under section 28 of the said Ordinances, under and by virtue of the powers vested in me in that behalf by section 4 of the said Ordinances, do hereby on October 17, 1913, order and declare under section 4, sub-section (1), of the said Ordinances, that the said lands, as more fully described herein below, are the property of the Crown.

#### Description of the Lands referred to.

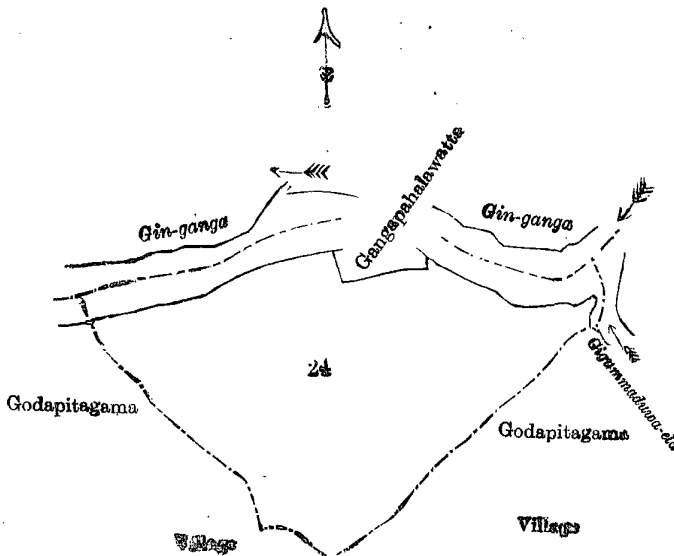
The following lots situated in the village of Galgodagama, in the Hinidum pattu of the Galle District, in the Southern Province, as described in the annexed diagrams:—

I.—Preliminary plan 476.

Situation: Galgodagama village in Hinidum pattu of Galle District.

Lot.	Name of Land.	Extent, A. R. P.
24	Kankanigederahena .. .. .	15 3 35

and bounded as follows: on the north by the Gin-ganga, Gangapahalawatta claimed by Senanayaka Dasilige Andreas de Silva and others, the Gin-ganga; on the east by the Giggummaduwa-ela, the village limit of Godapitagama; on the south and west by the village limit of Godapitagama.



Surveyor-General's Office,  
Colombo, August 4, 1908.

Scale of 8 Chains to an Inch.

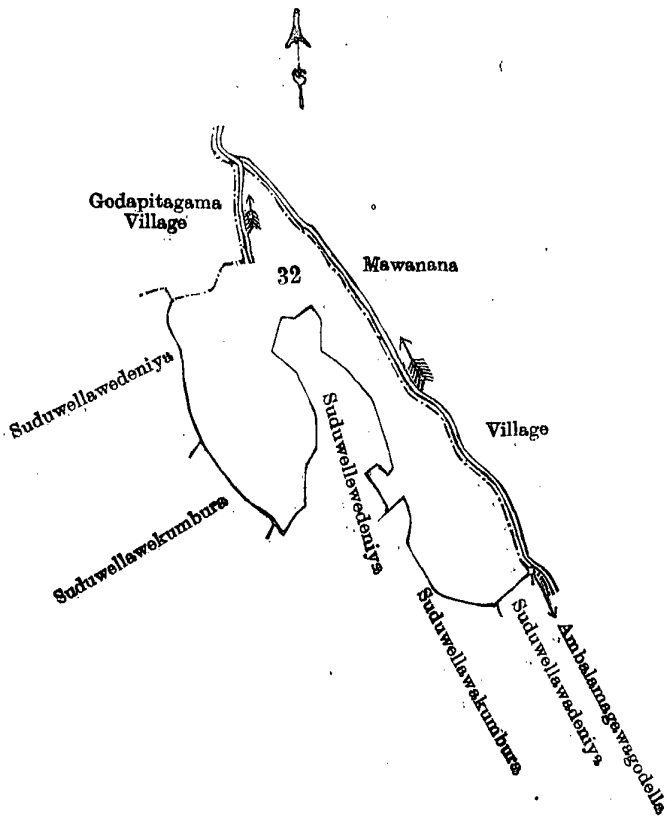
J. B. M. RIDOUT,  
for Acting Surveyor-General.

II.—Preliminary plan 476.

Situation : Galgodagama village in Hinidum pattu of Galle District.

Lot.	Name of Land.	Extent, A. R. P.
32	Suduwelawegodella ..	11 1 2

and bounded as follows : on the north and east by the village limit of Mawanana ; on the south by Ambalamagawagodella claimed by Mawanana Hettige Davith and others, Suduwelawedeniya claimed by ditto, Suduwelawekumbura claimed by ditto, Suduwelawedeniya claimed by ditto ; on the west by Suduwelawedeniya claimed by Mawanana Hettige Davith and others, Suduwelawekumbura claimed by ditto, Suduwelawedeniya claimed by ditto, the village limit of Godapitagama.



Surveyor-General's Office,  
Colombo, September 10, 1908.

Scale of 8 Chains to an Inch.

J. B. M. RIDOUT,  
for Acting Surveyor-General.

October 17, 1913.

N. A. HAMPTON,  
Special Officer.

## Galle S. O. No. 262.

Order under Section 2 of "The Waste Lands Ordinances of 1897, 1899, 1900, and 1903,"  
declaring Lands to be Crown Property.

In the matter of the lands commonly called or known as Lindagawakoratuwa or Iskolawatta (school premises and garden), &c., situate in the village of Tawalama, in the Hinidum pattu of the Galle District, in the Southern Province, and of "The Waste Lands Ordinances of 1897, 1899, 1900, and 1903."

THE notice required by section 1 of "The Waste Lands Ordinances of 1897, 1899, 1900, and 1903," having been duly published in manner prescribed by that section in respect of the above-named lands (*vide* Notice No. 4,966), and no claim having been made to the said lands or to any interest therein within the period of three months from the date specified in the said notice, I, Harry Chambers Toller, Special Officer appointed under section 28 of the said Ordinances, under and by virtue of the powers vested in me in that behalf by section 2 of the said Ordinances, do hereby on November 26, 1913, order and declare that the said lands, as more fully described herein below, situate in the village of Tawalama, in the Hinidum pattu of the Galle District, in the Southern Province, and shown as lots 29, 105, 118B in preliminary plan 483, and in the annexed diagrams, and containing in extent 1 acre 2 roods and 32 perches, are the property of the Crown—

*Description of the Lands referred to.*

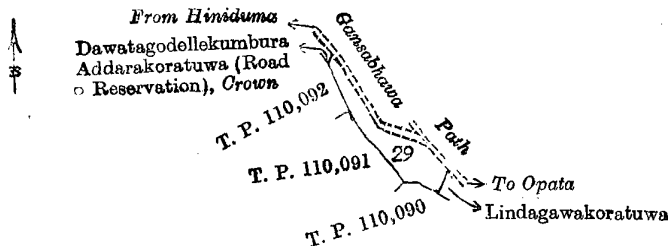
The following lots situated in the village of Tawalama, in the Hinidum pattu of the Galle District, in the Southern Province, as described in the annexed diagrams:—

## I.—Preliminary plan 483.

Situation : Tawalama village in Hinidum pattu of Galle District.

Lot.	Name of Land.	Extent, A. R. P.
29	Lindagawakoratuwa or Iskolawatta (school premises and garden)	0 3 39

and bounded as follows : on the north by the Gansabhawa path from Hiniduma to Opata ; on the east by Lindagawa, koratuwa claimed by Pussawelage Janis ; on the south by T. Ps. 110,090, 110,091 ; on the west by T. Ps. 110,091, 110,092. Dawatagodellekumbura-addarakoratuwa (road reservation) declared to be the property of the Crown under the Waste Lands Ordinances.



Surveyor-General's Office,  
Colombo, June 16, 1913.

Scale of 8 Chains to an Inch.

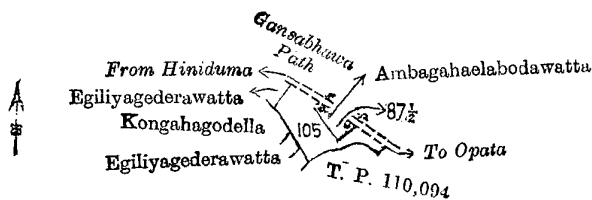
A. J. WICKWAR,  
for Surveyor-General.

## II.—Preliminary plan 483.

Situation : Tawalama village in Hinidum pattu of Galle District.

Lot.	Name of Land.	Extent, A. R. P.
105	Agiliyagederawattalangadeniya	0 2 10

and bounded as follows : on the north by the Gansabhawa path from Hiniduma to Opata ; on the east by Ambagaha Elabodawatta claimed by Jawalamapahalagamage Issan, the Gansabhawa path from Hiniduma to Opata ; on the south by T. P. 110,094 ; on the west by Potuwilapitadeniya claimed by the Crown, Egiliyagederawatta claimed by Gamage Podi Sinno and others, Kongahagodella claimed by Welege Hinni Baba, Egiliyagederawatta claimed by Tawalamagamage Podi Sinno and others.



Surveyor-General's Office,  
Colombo, June 16, 1913.

Scale of 8 Chains to an Inch.

A. J. WICKWAR,  
for Surveyor-General.

## III.—Preliminary plan 483.

Situation : Tawalama village in Hinidum pattu of Galle District.

Lot.	Name of Land.	Extent, A. R. P.
118b	Medigahapelessa	0 0 23

and bounded as follows : on the north by T. P. 125,263 ; on the east by T. P. 217,311 ; on the south and west by the Talangalu-ela.



Surveyor-General's Office,  
Colombo, June 16, 1913.

Scale of 8 Chains to an Inch.

A. J. WICKWAR,  
for Surveyor-General.

H. C. TOLLER,  
Special Officer.

November 26, 1913.

## Matara S. O. No. 1,651.

Order under Section 2 of "The Waste Lands Ordinances of 1897, 1899, 1900, and 1903,"  
declaring Lands to be Crown Property.

In the matter of the lands commonly called or known as Minuanwila (bund), Nakandegodaowita, Midellagasketiya (reservation for path), situate in the village of Ehalape, in the Weligam korale of the Matara District, in the Southern Province, and of "The Waste Lands Ordinances of 1897, 1899, 1900, and 1903."

THE notice required by section 1 of "The Waste Lands Ordinances of 1897, 1899, 1900, and 1903," having been duly published in manner prescribed by that section in respect of the above-named lands (*vide* Notice No. 4,894), and no claim having been made to the said lands or any interest therein within the period of three months from the date specified in the said notice, I, Ralph Marcus Meaburn Worsley, Special Officer appointed under section 28 of the said Ordinances, under and by virtue of the powers vested in me in that behalf by section 2 of the said Ordinances, do hereby on September 15, 1913, order and declare that the said lands as more fully described herein below, situate in the village of Ehalape, in the Weligam korale of the Matara District, in the Southern Province, and shown as lots 65A, 116, 149½ in preliminary plan 532 and in the annexed diagrams, and containing in extent 1 rood and 6 perches, are the property of the Crown.

*Description of the Lands referred to.*


The following lots situated in the village of Ehalape, in the Weligam korale of the Matara District, in the Southern Province, as described in the annexed diagrams:—

## I.—Preliminary plan 532.

Situation: Ehalape village in Weligam korale of Matara District.

Lot.	Name of Land.	Extent, A. R. P.
65A	Minuanwila (bund)	0 0 7

and bounded as follows: on the north by Minuanwila claimed by Paragahadurage Hinnya; on the west by part of 163,985; on the south by Amuhena belonging to the Crown, Amuhena declared to be the property of the Crown under the Waste Lands Ordinances; on the west by part of T. P. 163,985.



Surveyor-General's Office,  
Colombo, April 2, 1913.

Scale of 8 Chains to an Inch.

A. H. G. DAWSON,  
for Surveyor-General.

## II.—Preliminary plan 532.

Situation: Ehalape village in Weligam korale of Matara District.

Lot.	Name of Land.	Extent, A. R. P.
116	Nakandegodaowita	0 0 12

and bounded as follows: on the north and east by Amarasinhadeniya claimed by Don Andris, Vidane Arachchi; on the south and west by Nakandegodakuttiya declared to be Crown property under the Waste Lands Ordinances.



Surveyor-General's Office,  
Colombo, April 2, 1913.

Scale of 8 Chains to an Inch.

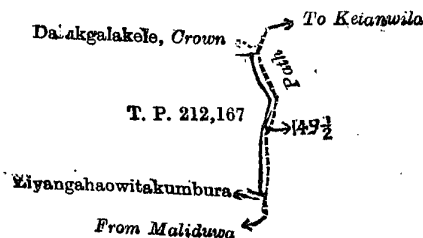
A. H. G. DAWSON,  
for Surveyor-General.

## III.—Preliminary plan 532.

Situation: Ehalape village in Weligam korale of Matara District.

Lot.	Name of Land.	Extent, A. R. P.
149½	Midellagasketiya (reservation for path)	0 0 27

and bounded as follows: on the north by Dalukgalakele (declared to be the property of the Crown under the Waste Lands Ordinances); on the east by a path from Ketanvila to Maliduwa; on the south by Liyangahaowitakumbura claimed by Don Mathes de Silva Ratnayaka and others; on the west by T. P. 212,167.



Surveyor-General's Office,  
Colombo, April 2, 1913.

Scale of 8 Chains to an Inch.

A. H. G. DAWSON,  
for Surveyor-General.

September 15, 1913.

R. M. M. WORSLEY,  
Special Officer.

**Hambantota S. O. No. 1,010.****Order under Section 2 of "The Waste Lands Ordinances of 1897, 1899, 1900, and 1903,"  
declaring Land to be Crown Property.**

In the matter of the land commonly called or known as Siyambalagahawewa (tank), situate in the village of Udayala, in the West Giruwa pattu of the Hambantota District, in the Southern Province, and of "The Waste Lands Ordinances of 1897, 1899, 1900, and 1903."

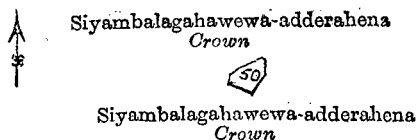
THE notice required by section 1 of "The Waste Lands Ordinances of 1897, 1899, 1900, and 1903," having been duly published in manner prescribed by that section in respect of the above-named land (*vide* Notice No. 3,885), and no claim having been made to the said land or to any interest therein within the period of three months from the date specified in the said notice, I, John Murray Davies, Special Officer appointed under section 28 of the said Ordinances, under and by virtue of the powers vested in me in that behalf by section 2 of the said Ordinances, do hereby on October 28, 1913, order and declare that the said land, as more fully described herein below, situate in the village of Udayala, in the West Giruwa pattu of the Hambantota District, in the Southern Province, and shown as lot 50 in preliminary plan 250, and in the annexed diagram, and containing in extent 24 perches, is the property of the Crown.

*Description of the Land referred to.*

The following lot situated in the village of Udayala, in the West Giruwa pattu of the Hambantota District, in the Southern Province, as described in the annexed diagram:—

Preliminary plan 250.			
Lot.	Situation : Udayala village in West Giruwa pattu of Hambantota District.	Extent, A.	R. P.
	Name of Land.		
50	Siyambalagahawewa (tank)	0	0 24

and bounded as follows : on the north, east, south, and west by Siyambalagahawewa-addarahena to be declared the property of the Crown under the Waste Lands Ordinances.



Surveyor-General's Office,  
Colombo, October 3, 1913.

Scale of 8 Chains to an Inch.  
October 28, 1913. J. M. DAVIES,  
Special Officer.

W. C. S. INGLES,  
for Surveyor-General.

**Hambantota S. O. No 1,011.****Order under Section 4, Sub-section (1), of "The Waste Lands Ordinances of 1897, 1899, 1900, and 1903,"  
admitting Land to be Private Property.**

In the matter of the land commonly called or known as Nugagahahena, situate in the village of Radenia-ara in the West Giruwa pattu of the Hambantota District, in the Southern Province, and of "The Waste Lands Ordinances of 1897, 1899, 1900, and 1903."

WHEREAS in pursuance of section 1 of the said Ordinances it was duly notified on January 6, 1911, that if no claim to the land commonly called or known as Nugagahahena, situate in the village of Radenia-ara in the West Giruwa pattu of the Hambantota District, in the Southern Province, containing in extent 1 acre 3 roods and 25 perches, and shown as lot 20H in preliminary plan 215 and in the annexed diagram, was made to Charles Valentine Brayne, Special Officer appointed under section 28 of the said Ordinances within the period of three months from the date specified in such notice, such land would be declared the property of Crown, and dealt with on account of the Crown (*vide* Notice No. 3,949) :

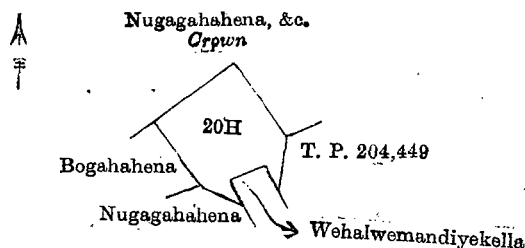
And whereas Nandris de Silva Karunanayaka made claim thereto, and I, Walter Earnest Wait, Special Officer appointed under section 28 of the said Ordinances made due inquiry into such claim, I, with the consent of His Excellency the Governor, do hereby admit the claim of the said claimant to the said land as more fully described herein below, under section 4, sub-section (1), of the said Ordinances.

*Description of the Land referred to.*

The following lot situated in the village of Radenia-ara in the West Giruwa pattu of the Hambantota District, in the Southern Province, as described in the annexed diagram:—

Preliminary plan 215.			
Lot.	Situation : Radenia-ara village in West Giruwa pattu of Hambantota District.	Extent, A.	R. P.
	Name of Land.		
20H	Nugagahahena	1	3 25

and bounded as follows : on the north by Nugagahahena to be declared the property of the Crown under the Waste Lands Ordinances ; on the east by Nugagahahena to be declared the property of the Crown under the Waste Lands Ordinances, T. P. 204,449 ; on the south by Wehalwemandiyekelle claimed by Vasinge Nonahamy, Nugagahahena claimed by Don Deonis de Silva Karunanayaka ; on the west by Bogahahena to be declared the property of Hakmanadurage Amadoris de Silva and another under the Waste Lands Ordinances.



Surveyor-General's Office,  
Colombo, June 27, 1913.

Scale of 8 Chains to an Inch.  
September 26, 1913. W. E. WAIT,  
Special Officer.

A. J. WICKWAR,  
for Surveyor-General.

**Hambantota S. O. No. 1,012.****Order under Section 4, Sub-section (1), of "The Waste Lands Ordinances of 1897, 1899, 1900, and 1903," admitting Land to be Private Property.**

In the matter of the land commonly called or known as Bogahahena, situate in the village of Radenia-ara in the West Giruwa pattu of the Hambantota District, in the Southern Province, and of "The Waste Lands Ordinances of 1897, 1899, 1900, and 1903."

WHEREAS in pursuance of section 1 of the said Ordinances it was duly notified on January 6, 1911, that if no claim to the land commonly called or known as Bogahahena, situate in the village of Radenia-ara in the West Giruwa pattu of the Hambantota District, in the Southern Province, containing in extent 4 acres and 37 perches, and shown as lot 20I in preliminary plan 215 as described in the annexed diagram, was made to Charles Valentine Brayne, Special Officer appointed under section 28 of the said Ordinances within the period of three months from the date specified in such notice, such land would be declared the property of Crown, and dealt with on account of the Crown (*vide* Notice No. 3,949):

And whereas (1) Nandris de Silva Karunanayaka, (2) Hakmanadurage Amadoris de Silva, made claim thereto, and I, Walter Earnest Wait, Special Officer appointed under section 28 of the said Ordinances, made due inquiry into such claim, I, with the consent of His Excellency the Governor, do hereby admit the claim of the said claimants to the said land as more fully described herein below, under section 4, sub-section (1), of the said Ordinances.

*Description of the Land referred to.*

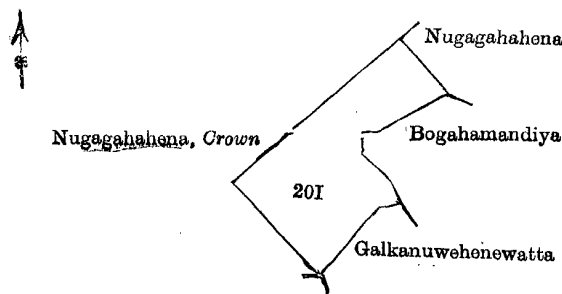
The following lot situated in the village of Radenia-ara in the West Giruwa pattu of the Hambantota District, in the Southern Province, as described in the annexed diagram:—

Preliminary plan 215.

Situation: Radenia-ara village in West Giruwa pattu of Hambantota District.

Lot.	Name of Land.	Extent, A. R. P.
20I	Bogahahena	4 0 37

and bounded as follows: on the north by Nugahahena to be declared the property of the Crown under the Waste Lands Ordinances; on the east by Nugahahena to be declared the property of Nandoris de Silva Karunanayaka under the Waste Lands Ordinances, Bogahamandiya claimed by Hakmanadurage Amadoris de Silva; on the south by Galkanuwehene-watta claimed by Rangodage Pinhamy; on the west by Nugahahena to be declared the property of the Crown under the Waste Lands Ordinances.



Surveyor-General's Office,  
Colombo, June 27, 1913.

Scale of 8 Chains to an Inch.

A. J. WICKWAR,  
for Surveyor-General.

September 26, 1913.

W. E. WAIT,  
Special Officer.

**Hambantota S. O. No. 1,013.****Order under Section 4, Sub-section (1), of "The Waste Lands Ordinances of 1897, 1899, 1900, and 1903," declaring Land to be Crown Property.**

In the matter of the land commonly called or known as Nugahahena, &c., situate in the village of Radenia-ara, in the West Giruwa pattu of the Hambantota District, in the Southern Province, and of "The Waste Lands Ordinances of 1897, 1899, 1900, and 1903."

WHEREAS in pursuance of section 1 of the said Ordinances it was duly notified on January 6, 1911, that if no claim to the lands commonly called or known as Nugahahena, &c., situate in the village of Radenia-ara, in the West Giruwa pattu of the Hambantota District, in the Southern Province, containing in extent 55 acres 3 roods and 8 perches, and shown as lot 20 in preliminary plan 215 and in the annexed diagram, was made to Charles Valentine Brayne, Special Officer appointed under section 28 of the said Ordinances, within the period of three months from the date specified in such notice, such lands would be declared the property of the Crown, and dealt with on account of the Crown (*vide* Notice No. 3,949):

And whereas (1) Nandris de Silva Karunanayaka, (2) Hakmanadurage Amadoris de Silva made claim thereto, and whereas the said 1st claimant by an agreement dated August 24, 1911, in consideration of (a) the Settlement Officer abandoning from Notice No. 3,949, and settling as private lots 1, 28C, 5C, 5F, 5K, 5O, and 10D; (b) being declared the owner of 2 acres more or less of lot 20, now shown as lot 20H in the same block survey preliminary plan; (c) being declared along with (2) Hakmanadurage Amadoris de Silva, the owner of 4 acres more or less of lot 20, now shown as lot 20I in the same block survey preliminary plan; (d) being declared along with the aforesaid (2) Hakmanadurage Amadoris de Silva the purchaser of lots 16, 16A, 16B, 16C, 16D, and 16E and of 1 acre more or less of lot 21 of the said block survey preliminary plan for a sum of Rs. 180 to be paid on or before November 30, 1911, withdrew claim to the remainder of the said lot 20, and whereas the said 2nd claimant by an agreement dated August 26, 1911, in consideration of (a) the Settlement Officer abandoning from Notice No. 3,949 and settling as private lots 1, 28C, 20A, 20C; (b) being declared along with 1st claimant Nandris de Silva Karunanayaka, the owner of 4 acres more or less of lot 20 now shown as lot 20I, in the same block survey preliminary plan; (c) being declared along with the aforesaid 1st claimant Nandris de Silva Karunanayaka, the purchaser of lots 16, 16A, 16B, 16C, 16D, and 16E and 1 acre more or less of lot 21 of the said block survey preliminary plan for a sum of Rs. 180 to be paid on or before November 30, 1911; (d) being declared the purchaser of lots 10B and 16G for a sum of Rs. 50 to be paid on or before November 30, 1911, withdrew claim to the said lot 20, I, Walter Ernest Wait, Special Officer appointed under section 28 of the said Ordinances, under and by virtue of the powers vested in me in that behalf by section 4 of the said Ordinances, do hereby on September 26, 1913, order and declare under section 4, sub-section (1), of the said Ordinances, that the said lands, as more fully described herein below, are the property of the Crown.

*Description of the Land referred to.*

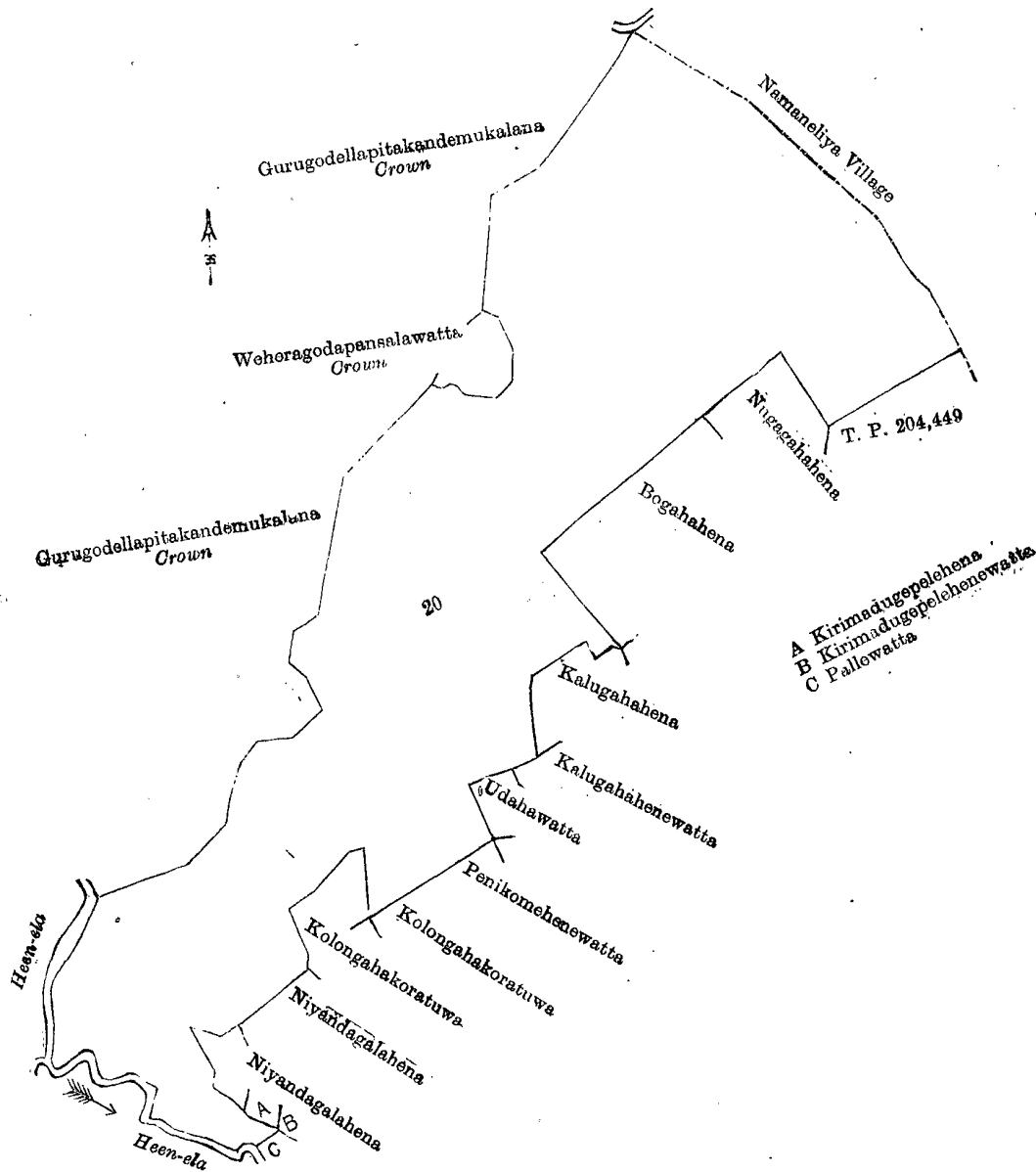
The following lot situated in the village of Radenia-ara, in the West Giruwa pattu of the Hambantota District, in the Southern Province, as described in the annexed diagram :—

Preliminary plan 215.

Situation : Radenia-ara village in West Giruwa pattu of Hambantota District.

Lot.	Name of Land.	Extent, A. R. P.
20	Nugahahena, &c.	55 3 8

and bounded as follows : on the north by Gurugodellapitakandemukulana declared the property of the Crown under the Waste Lands Ordinances, Weheragodapansalawatta declared the property of the Crown under the Waste Lands Ordinances, Gurugodellapitakandemukulana declared the property of the Crown under the Waste Lands Ordinances ; on the east by the village limit of Namaneliya ; on the south by T. P. 204,449, Nugahahena to be declared the property of Nandris de Silva Karunanayaka under the Waste Lands Ordinances, Bogahahena to be declared the property of Hakmanadurage Amadoris de Silva and another under the Waste Lands Ordinances, Kalugahahena claimed by Waldeniyage Andris Appu, Kalugahahenewatta claimed by ditto, Udahawatta claimed by Jayamunige Jandris, Penikomehenewatta (private), Kolongahakoratuwa (private), Kolongahakoratuwa claimed by Hakmanadurage Amadoris de Silva, Niyandagalahena claimed by Hakmanadurage Amadoris de Silva, Niyandagalahena claimed by Kankanbadaturage Babahamy and others, Kirimadugepelehena claimed by Hakmanadurage Amadoris de Silva, Kirimadugepelehewatta claimed by ditto, Pallewatta claimed by ditto and others ; on the west by the Heen-ela, Gurugodellepitakandemukulana declared the property of the Crown under the Waste Lands Ordinances.



Surveyor-General's Office,  
Colombo, June 27, 1913.

Scale of 8 Chains to an Inch.

A. J. WICKWAR,  
for Surveyor-General.

September 26, 1913.

W. E. WAIT,  
Special Officer.

## Hambantota S. O. No. 1,014.

Order under Section 2 of "The Waste Lands Ordinances of 1897, 1899, 1900, and 1903,"  
declaring Lands to be Crown Property.

In the matter of the lands commonly called or known as Kosgahagodaruppa (reservation for oya), Kirama-oya, Kirama-ela, &c., situate in the village of Angulmaduwa, in the West Giruwa pattu of the Hambantota District, in the Southern Province, and of "The Waste Lands Ordinances of 1897, 1899, 1900, and 1903."

THE notice required by section 1 of "The Waste Lands Ordinances of 1897, 1899, 1900, and 1903," having been duly published in manner prescribed by that section in respect of the above-named lands (*vide* Notice No. 4,759), and no claim having been made to the said lands or to any interest therein within the period of three months from the date specified in the said notice, I, Walter Ernest Wait, Special Officer appointed under section 28 of the said Ordinances, under and by virtue of the powers vested in me in that behalf by section 2 of the said Ordinances, do hereby on November 19, 1913, order and declare that the said lands, as more fully described herein below, situate in the village of Angulmaduwa, in the West Giruwa pattu of the Hambantota District, in the Southern Province, and shown as lots 31b, 40a, 67, 68, 70, 71, 31f, 1, 3a, 49a, 51d, 59a, 63, 64, 53 in preliminary plan 283, and in the annexed diagrams, and containing in extent 16 acres 3 roods and 10 perches, are the property of the Crown.

## Description of the Lands referred to.

The following lots situated in the village of Angulmaduwa, in the Giruwa Pattu West of the Hambantota District, in the Southern Province, as described in the annexed diagrams:—

## I.—Preliminary plan 283.

Situation: Angulmaduwa village in Giruwa Pattu West of Hambantota District.

Lot.	Name of Land.	Extent, A. R. P.	Lot	Name of Land.	Extent, A. R. P.
31b	Kosgahagodaruppa (reservation for oya)	0 2 7	70	Kirama-oya	2 0 39
40a	Kirama-oya	0 3 7	71	Kirama-oya (part)	1 1 17
67	Kirama-ela	2 1 5			9 3 2
68	Kirama-oya	2 2 7			

and bounded as follows: on the north by Kosgahagodaruppa claimed by Kosgahagodadurage Dowa and others, Kajugaswatta claimed by Kosgahagodadurage Kiriya, Batgamagewatta claimed by Abdulla Usubu Lebbe, Oyagawawatta (private), Halpandeniya (paddy), T. P. 69,966, Inkunduwelayaya claimed by A. S. K. R. D. Bastian and others (trustees of Angulmaduwa Temple), Danwatta claimed by S. L. A. L. Marikkar and others, Bakmigahadeniya, Muththeluwaiyaya, Damane-pitiyekumbura (private), T. P. 69,863, Aluketaliyadda claimed by A. S. K. R. D. Bastian and others (trustees of Angulmaduwa Temple), paddy field, T. P. 69,966, Torabadanaira (paddy), T. P. 69,712; on the east by the village limit of Maduwilakandanama, Pansalawatta claimed by the Aranwela Temple, paddy field, the village limit of Kahawatta; on the south by the village limit of Kahawatta (part of Kirama-oya); on the west by part of Kirama-oya (the village limit of Kahawatta), the village limit of Dammulla.

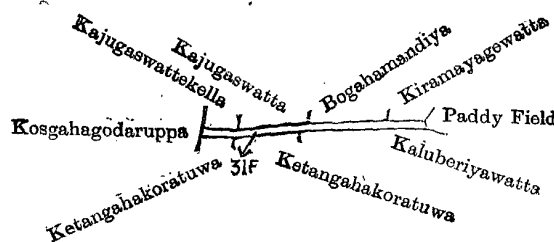
[For Diagram see page 1869.]

## II.—Preliminary plan 283.

Situation: Angulmaduwa village in Giruwa Pattu West of Hambantota District.

Lot.	Name of Land.	Extent, A. R. P.
31f	Gansabhawa road	0 1 6

and bounded as follows: on the north by Kajugaswatttekella claimed by Kalumanige Heeni, Kajugaswatta claimed by Kosgahagoda Durage Kiriya, Bogahamandiya claimed by Kosgahagodadurage Dandirisa, Kiramayagewatta claimed by Wijeruppadurage Peda; on the east by paddy field; on the south by Kaluberiyawatta claimed by Sinna Lebbe Abdul Majideen, Ketangahakoratuwa claimed by Kalumanige Heeni, Ketangahakoratuwa claimed by Kosgahagodadurage Kiriya; on the west by Kosgahagodaruppa claimed by Kosgahagodadurage Dowe and others.



Surveyor-Generals' Office,  
Colombo, December 13, 1912.

Scale of 8 Chains to an Inch.

A. H. G. DAWSON,  
for Surveyor-General.

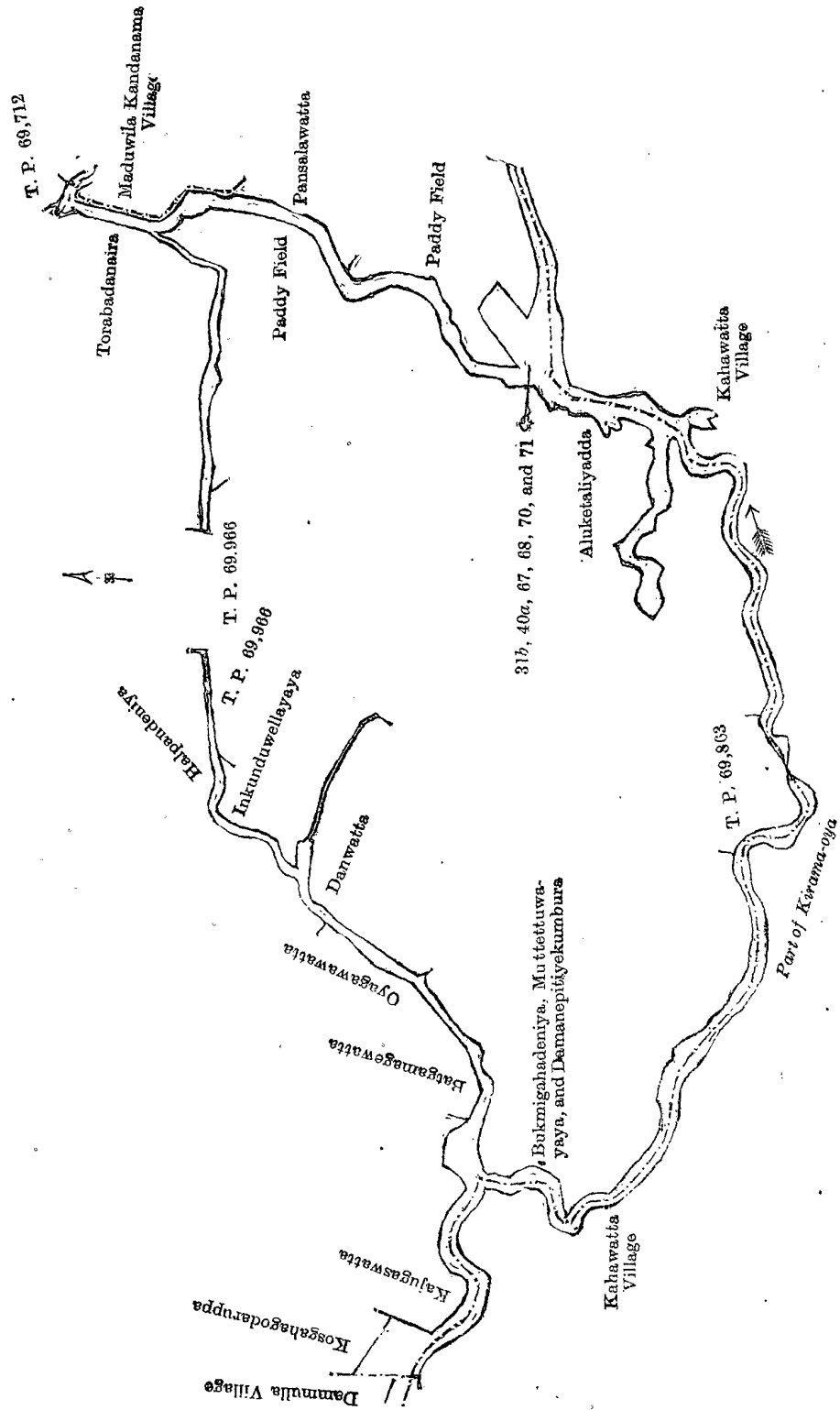
## III.—Preliminary plan 283.

Situation: Angulmaduwa village in Giruwa Pattu West of Hambantota District.

Lot.	Name of Land.	Extent, A. R. P.	Lot.	Name of Land.	Extent, A. R. P.
1	Julattewewa	3 0 19	59a	Minor road	0 0 36
3a	Dodangahahenskella (road reservation)	0 0 22	63	Do.	0 2 0
49a	Tippolehena (road reservation)	0 0 4	64	Do.	0 2 17
51d	Dodangahahena (road reservation)	0 0 31			4 3 9

and bounded as follows: on the north by Millagahamulana, Ratambalagahakumbura claimed by Don Juwan Wickramanayaka, Dodangahahena claimed by Bodiya Baduge Konchamy, Dodangahahena claimed by Lokugamahewage Don Singho, Tippolehena and Alutnagahena claimed by Bodiya Baduge James Mendis, the village limit of Pahalabeligalla; on the east by the village limit of Pahalabeligalla, Sidarangahahena (road reservation), Dodangahahenskella claimed by Don Hendrick Fernando and others; on the south by Dodangahahenskella claimed by Bodiya Baduge James Mendis, paddy field, T. Ps. 138,058, 175,036; on the west by the village limit of Dammulla, Guruwala claimed by Charles Gunaratna, Inginigahahena sold by the Crown, Galgedigehena claimed by Diyangu Badaturage Uparis de Silva Wickramasuriya, T. Ps. 138,058, 138,060.



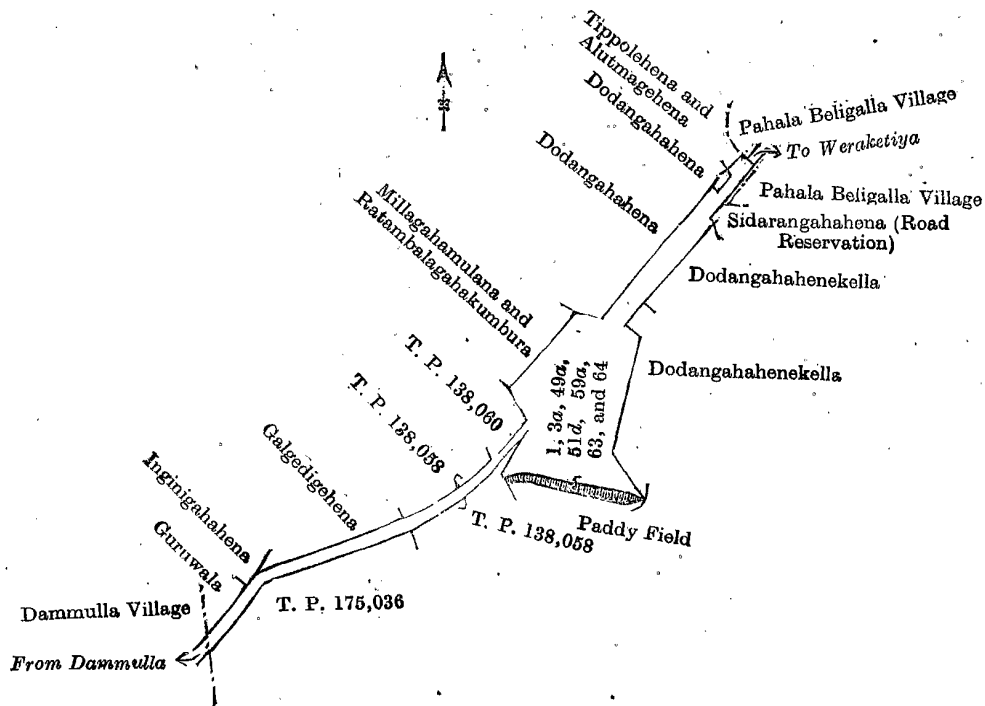


Surveyor-General's Office,  
Colombo, December 13, 1912.

Scale of 8 Chains to an Inch.

A. H. G. DAWSON,  
for Surveyor-General.

D 2



Surveyor-General's Office,  
Colombo, December 13, 1912.

Scale of 8 Chains to an Inch.

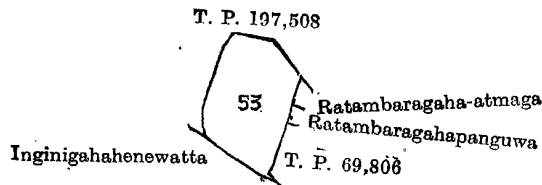
A. H. G. DAWSON,  
for Surveyor-General.

IV.—Preliminary plan 233.

Situation : Angalmaduwa village in Giruwa Pattu West of Hambantota District.

Lot.	Name of Land.	Extent, A. R. P.
53	Kadurugaswewa	1 3 33

and bounded as follows : on the north by T. P. 197,508 ; on the east by Ratambaragaha-atmaga claimed by Charles Gunaratne Kandamby, Ratambaragahapanguwa claimed by ditto, T. P. 69,806 ; on the south by Inginigahahenewatta sold by the Crown ; on the west by T. P. 197,508.



Surveyor-General's Office,  
Colombo, December 13, 1912.

Scale of 8 Chains to an Inch.

A. H. G. DAWSON,  
for Surveyor-General.

November 19, 1913.

W. E. WAIT,  
Special Officer.

Hambantota S. O. No. 1,015.

Order under Section 2 of "The Waste Lands Ordinances of 1897, 1899, 1900, and 1903,"  
declaring Lands to be Crown Property.

In the matter of the lands commonly called or known as Dachchakadullawatta, Tantirigewatta, &c., situate in the village of Mawalla, in the West Giruwa pattu of the Hambantota District, in the Southern Province, and of "The Waste Lands Ordinances of 1897, 1899, 1900, and 1903."

THE notice required by section 1 of "The Waste Lands Ordinances of 1897, 1899, 1900, and 1903," having been duly published in manner prescribed by that section in respect of the above-named lands (*vide* Notice No. 4,820), and no claim having been made to the said lands or to any interest therein within the period of three months from the date specified in the said notice, I, Harry Chambers Toller, Special Officer appointed under section 28 of the said Ordinances, under and by virtue of the powers vested in me in that behalf by section 2 of the said Ordinances, do hereby on October 6, 1913, order and declare that the said lands, as more fully described herein below, situate in the village of Mawella, in the West Giruwa pattu of the Hambantota District, in the Southern Province, and shown as lots 10b, 10c, 10d, 10e, 10f, 10g, 10i, 10j, 10k, 8½, 10l in preliminary plan 304, and in the annexed diagrams, and containing in extent 17 acres and 20 perches, are the property of the Crown.

*Description of the Lands referred to.*

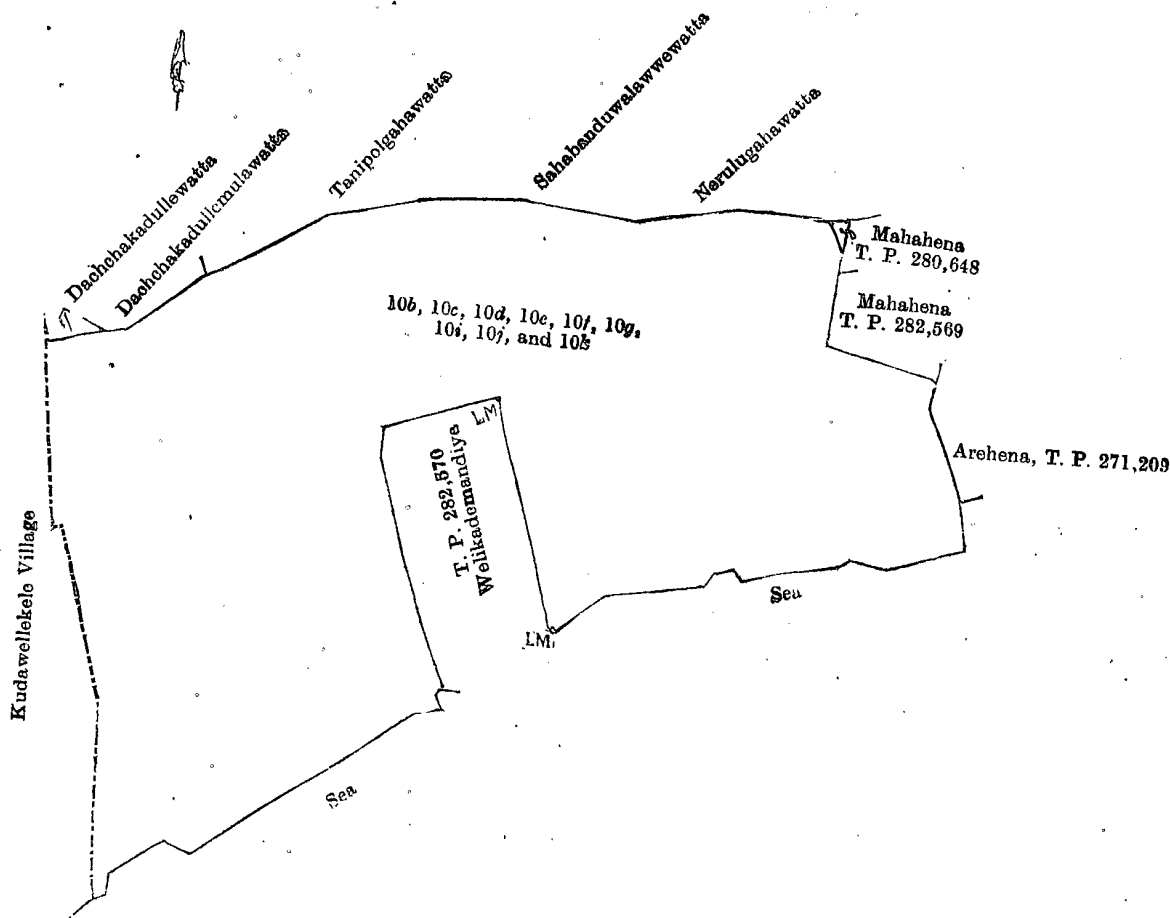
The following lots situated in the village of Mawella, in the West Giruwa pattu of the Hambantota District, in the Southern Province, as described in the annexed diagrams :—

I.—Preliminary plan 304.

Situation : Mawella village in West Giruwa pattu of Hambantota District.

Lot.	Name of Land.	Extent, A. R. P.	Lot.	Name of Land.	Extent, A. R. P.
10b ..	Dachchakadullawatta	.. 0 3 17	10i ..	Mahahenekella ..	.. 1 0 12
10c ..	Do. ..	.. 0 2 22	10j ..	Mahahena ..	.. 0 0 14
10d ..	Tanirigewatta ..	.. 2 0 38	10k ..	Do. ..	.. 4 1 13
10e ..	Walikadahena ..	.. 3 0 6			
10f ..	Thanipolgahawatta	.. 1 3 16			16 1 8
10g ..	Sahabanduwalauwewatta	.. 2 0 30			

and bounded as follows: on the north by Dachchakadullewatta claimed by Kokkuhennedige Babanhami, Dachchakadullemulawatta claimed by P. M. Heen Appu, Tanipolgahawatta claimed by Hatagalla Patabendige Danielhami and others, Sahabanduwalauwewatta claimed by Andrahennedige Don Mathes, Nerulugahawatta claimed by Goonesekere Arachchi Patabendige Don Janis and others; on the east by Mahahena sold by the Crown (T. P. 280,648), Mahahena sold by the Crown (T. P. 282,569), Arehena sold by the Crown (T. P. 271,209); on the south by sea, T. P. 282,570, Welikademandiya sold by the Crown, sea; on the west by the village limit of Kudawellekele.



Surveyor-General's Office,  
Colombo, December 9, 1912.

Scale of 4 Chains to an Inch.

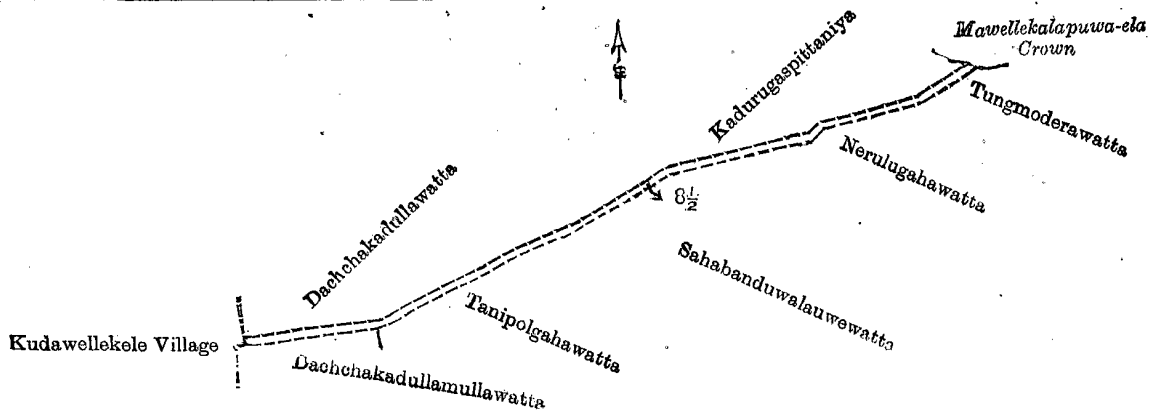
A. H. G. DAWSON,  
for Surveyor-General.

II.—Preliminary plan 304.

Situation : Mawella village in West Giruwa pattu of Hambantota District.

Lot.	Name of Land.	Extent, A. R. P.
8½ ..	Path ..	.. 0 0 29

and bounded as follows: on the north by Dachchakadullawatta claimed by Kokkuhennedige Babanhami, Kadurugas-pittaniya, claimed by Anderahennedige Don Mathes de Silva and others; on the east by Mawellekalapuwa-ela declared to be the property of the Crown under the Waste Lands Ordinances; on the south by Tungmoderawatta claimed by Wijehinga Liyana Patabendige Juanis Appu and others, Nerulugahawatta claimed by Goonesekara Arachchi Patabendige Don Janis and others, Sahabanduwalauwewatta claimed by Anderahennedige Don Mathes, Tanipolgahawatta claimed by Hatagalla Patabendige Danielhami and others, Dachchakadullamullawatta claimed by Kokkuhennedige Babunhami and others; on the west by the village limit of Kudawellekele.



Surveyor-General's Office,  
Colombo, December 9, 1912.

Scale of 4 Chains to an Inch.

A. H. G. DAWSON,  
for Surveyor-General.

III.—Preliminary plan 304.

Situation : Mawella village in West Giruwa pattu of Hambantota District.

Lot.	Name of Land.	Extent, A. R. P.
10 <sup>l</sup>	Thuduwekella	0 2 23

and bounded as follows : on the north, east, and south by sea ; on the west by Thuduweegahena sold by the Crown (T. P. 280,713).



Surveyor-General's Office,  
Colombo, December 9, 1912.

Scale of 4 Chains to an Inch.

A. H. G. DAWSON,  
for Surveyor-General.

H. C. TOLLER,  
Special Officer.

October 6, 1913.

Hambantota S. O. No. 1,016.

Order under Section 4, Sub-section (1), of "The Waste Lands Ordinances of 1897, 1899, 1900, and 1903," declaring Land to be Crown Property.

In the matter of the land commonly called or known as Korakahawalayaya, Gajamanhena, &c., situate in the village of Udayala, in the West Giruwa pattu of the Hambantota District, in the Southern Province, and of "The Waste Lands Ordinances of 1897, 1899, 1900, and 1903."

WHEREAS in pursuance of section 1 of the said Ordinances it was duly declared and notified on October 7, 1910, that if no claim to the said land commonly called or known as Korakahawalayaya, Gajamanhena, &c., situate in the village of Udayala, in the West Giruwa pattu of the Hambantota District, in the Southern Province, containing in extent 145 acres 3 roods and 10 perches, and shown as lot 26 in preliminary plan 250, and in the annexed diagram, was made to John Murray Davies, Special Officer appointed under section 28 of the said Ordinances, within the period of three months from the date specified in the said notice, such land would be declared to be the property of the Crown (*vide* Notice No. 3,885) :

And whereas (1) Sounthara Terunnanse, (2) Don Juwanis Abeyasingha Siriwardana made claim thereto, on behalf of the Kasagal Vihare, and Walter Ernest Wait, Special Officer appointed under section 28 of the said Ordinances, made due inquiry into such claim, and whereas the said claimant and I, John Murray Davies, Special Officer appointed under section 28 of the said Ordinances, with the consent of His Excellency the Governor, came to an agreement in writing, dated March 19, 1912, concerning the said land under section 4, sub-section (1), of the said Ordinances, whereby it was agreed that the Kasagal Vihare should be declared the purchaser of the said land upon payment, on or before the September 30, 1912, to the Assistant Government Agent of Hambantota, of a sum of Two thousand one hundred and Seventy-five Rupees (Rs. 2,175) only, as the purchase amount of the said portion of land, and whereas the said claimant withdrew his claim to the remainder of the lands appearing in the said notice, and whereas it was further agreed by the said agreement that in default of such payment the claim of the Kasagal Vihare to the said land in respect of which the said payment was to be made should also be considered to have been withdrawn, and the said land should be declared to be the property of the Crown, and whereas the said claimants have failed to make the said payment by the due date, the said land, as more fully described herein below, is declared to be the property of the Crown.

Description of the Land referred to.

The following lot situated in the village of Udayala, in the West Giruwa pattu of the Hambantota District, in the Southern Province, as described in the annexed diagram :—

Preliminary plan 250.

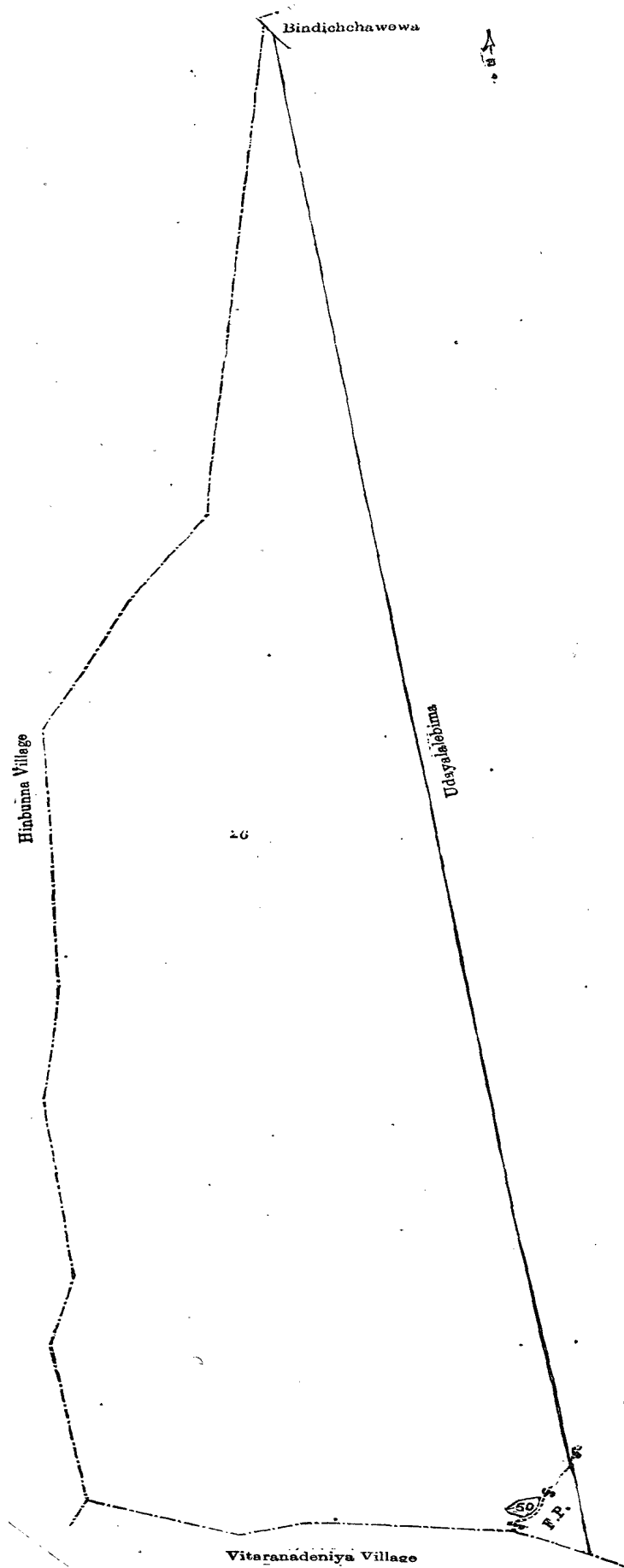
Lot.	Situation : Udayala village in West Giruwa pattu of Hambantota District.	Name of Land.	Extent, A. R. P.
26		Korakahawalayaya, Gajamanhena, &c.	145 3 10

and bounded as follows : on the north by the village limit of Hinbunna, Bindichhawewa to be declared the property of Kasagal Vihare under the Waste Lands Ordinances ; on the east by Udayalalabima to be declared the property of Kasagal Vihare under the Waste Lands Ordinances ; on the south by the village limit of Vitarandeniya ; on the west by the village limit of Hinbunna.

NOTE.—The following lot lying within the above boundaries is excluded from this order, and its extent of 24 perches is not included in the acreage of 145 acres 3 roods and 10 perches given above :—

Preliminary plan 250.

Lot.	Name of Land.	Extent, A. R. P.
50	Siyambalagahawewa (tank)	0 0 24



Surveyor-General's Office,  
Colombo, October 3, 1913.

October 28, 1913.

Scale of 8 Chains to an Inch.

J. M. DAVIES,  
Special Officer.

W. C. S. INGLES,  
for Surveyor-General.

## Hambantota S. O. No. 1,017.

Order under Section 4, Sub-section (1), of "The Waste Lands Ordinances of 1897, 1899, 1900, and 1903,"  
declaring Land to be Crown Property.

In the matter of the land commonly called or known as Galarottewewa (tank and bund), situate in the village of Udayala in the West Giruwa pattu of the Hambantota District, in the Southern Province, and of "The Waste Lands Ordinances of 1897, 1899, 1900, and 1903."

WHEREAS in pursuance of section 1 of the said Ordinances it was duly notified on October 7, 1910, that if no claim to the land commonly called or known as Galarottewewa (tank and bund), situate in the village of Udayala, in the West Giruwa pattu of the Hambantota District, in the Southern Province, containing in extent 12 acres 2 roods and 25 perches, and shown as lot 49 in preliminary plan 250, and in the annexed diagram, was made to John Murray Davies, Special Officer appointed under section 28 of the said Ordinances, within the period of three months from the date specified in such notice, such land would be declared the property of the Crown, and dealt with on account of the Crown (*vide* Notice No. 3,885):

And whereas (1) Sounthara Terunnanse, (2) Don Juwanis Abeyasingha Siriwardana made claim thereto, on behalf of the Kasagal Vihare, (1) and whereas by an agreement dated March 19, 1912, the said 1st and 2nd claimants, in consideration of the Settlement Officer settling as private in his settlement of the village Udayala, B. S. P. P. 250, Southern Province, the following lots 32, 35, 48, 26b, 26c, 26d, 38, 39, 39a, 34a, 34b, 34c, 34d, 34e, 34f, 34g, 43, 44, 44a, 44b, 44c, 44d, 44e, 44f, 44g, 44h; (2) in consideration of the Kasagal Vihare being declared the owner of lots 30, 31, 33, 34, 36, 37, 40, 41, 41a, 42, 44i, 44j, 45, 46, 47 and of 768 acres 1 rood more or less of lot 26 in the same B. S. P. P. now shown as lot 26e; (3) in consideration of the Kasagal Vihare being declared the purchaser of 148 acres 1 rood and 27 perches, more or less of lot 26 for a sum of Rs. 2,175, if the said sum were paid to the Assistant Government Agent, Hambantota, on or before September 30, 1912, withdrew their claim to the said lot 49, I, John Murray Davies, Special Officer appointed under section 28 of the said Ordinances, under and by virtue of the powers vested in me in that behalf by section 4 of the said Ordinance, do hereby on October 28, 1913, order and declare under section 4, sub-section (1), of the said Ordinances, that the said land, as more fully described herein below, is the property of the Crown.

*Description of the Land referred to.*

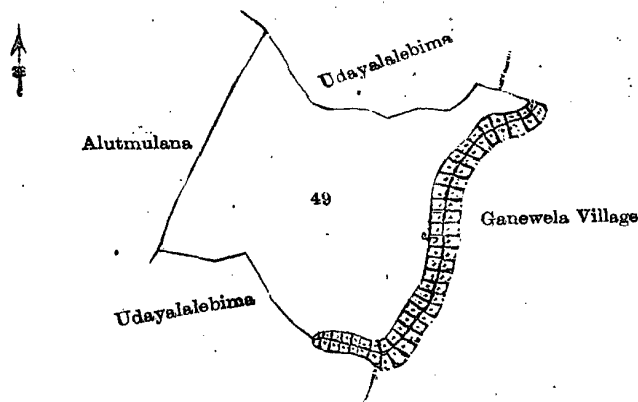
The following lot situated in the village of Udayala, in the West Giruwa pattu of the Hambantota District, in the Southern Province, as described in the annexed diagram:—

## Preliminary plan 250.

Situation: Udayala village in West Giruwa pattu of Hambantota District.

Lot.	Name of Land.	Extent, A. R. P.
49	Galarottewewa (tank and bund)	12 2 25

and bounded as follows: on the north by Udayalalabama to be declared the property of Kasagal Vihare under the Waste Lands Ordinances, the village limit of Ganewela; on the east by the village limit of Ganewela; on the south by the village limit of Ganewela, Udayalalabama to be declared the property of Kasagal Vihare under the Waste Lands Ordinances; on the west by Alutmulana claimed by Kasagal Vihare.



Surveyor-General's Office,  
Colombo, October 3, 1913.

Scale of 8 Chains to an Inch.

W. C. S. INGLES,  
for Surveyor-General.

October 28, 1913.

J. M. DAVIES,  
Special Officer.

## Hambantota S. O. No. 1,018.

Order under Section 4, Sub-section (1), of "The Waste Lands Ordinances of 1897, 1899, 1900, and 1903,"  
admitting Lands to be Private Property.

In the matter of the lands commonly called or known as Korakahawalayaya, Palugahawalahenyaya, &c., situate in the village of Udayala, in the West Giruwa pattu of the Hambantota District, in the Southern Province, and of "The Waste Lands Ordinances of 1897, 1899, 1900, and 1903."

WHEREAS in pursuance of section 1 of the said Ordinances it was duly notified on October 7, 1910, that if no claim to the lands commonly called or known as Korakahawalayaya, Palugahawalahenyaya, &c., situate in the village of Udayala, in the West Giruwa pattu of the Hambantota District, in the Southern Province, containing in extent 801 acres and 34 perches, and shown as lots 26E, 30, 31, 33, 34, 36, 37, 40, 41, 41a, 42, 44i, 44j, 45, 46, 47 in preliminary plan 250, and in the annexed diagram, was made to John Murray Davies, Special Officer appointed under section 28 of the said Ordinances, within the period of three months from the date specified in such notice, such lands would be declared the property of Crown, and dealt with on account of the Crown (*vide* Notice No. 3,885):

And whereas (1) Sounthara Terunnanse, (2) Don Juwanis Abeyasingha Siriwardana, made claim thereto, on behalf of the Kasagal Vihare, and Walter Ernest Wait, Special Officer appointed under section 28 of the said Ordinances, made due inquiry into such claim; I, John Murray Davies, Special Officer appointed under section 28 of the said Ordinances, with the consent of His Excellency the Governor, do hereby admit the claim of the Kasagal Vihare to the said lands, as more fully described herein below, under section 4, sub-section (1), of the said Ordinances.

*Description of the Lands referred to.*

The following lots situated in the village of Udayala, in the West Giruwa pattu of the Hambantota District, in the Southern Province, as described in the annexed diagram:—

## Preliminary plan 250.

Situation: Udayala village in West Giruwa pattu of Hambantota District.

Lot.	Name of Land.	Extent, A. R. P.	Lot.	Name of Land.	Extent, A. R. P.
26E	Korakahawalayaya, Palugahawala-henyaya, &c.	768 0 0	41a	Maluwagawayayewala (water-hole)	0 0 18
30	Dadakirillayaya	2 0 28	42	Potawala (pond)	0 1 18
31	Bindichhawewa (tank and (bund)	0 1 5	44i	Paluwatta	0 3 7
33	Wadigawawewa (do.)	1 0 30	44j	Konegahawatta	0 1 20
34	Maragahawatta	2 0 30	45	Palugahawaladeniya	1 0 15
36	Korakahawala (water-hole)	0 1 39	46	Palugahawewa (tank and bund)	1 0 22
37	Pokuna (do.)	0 1 19	47	Alutmulanewewa (do.)	10 1 7
40	Alutwewa (tank and bund)	2 3 11			801 0 34
41	Migahawewa (do.)	9 2 5			

and bounded as follows: on the north by the village limit of Hinbunna, a road, Bogahadeniya claimed by the Pausala, T. P. 241,018, Dambagahawalawewa (spill of tank) declared the property of the Crown under the Waste Lands Ordinances, T. P. 241,018, T. P. 178,744, Dambagahawalaiturukarapukella (road reservation) declared the property of the Crown under the Waste Lands Ordinances, Palukanatta sold by the Crown, the village limit of Hakuruwelá; on the east by Kaluwagalayayakella declared the property of the Crown under the Waste Lands Ordinances, the village limit of Ganewela; on the south by Galarottewewa (tank) to be declared the property of the Crown under the Waste Lands Ordinances, Alutmulanana claimed by the Kasagal Vihare, Galarottewewa (tank) to be declared the property of the Crown under the Waste Lands Ordinances, the village limit of Ganewela, Pattiypolamukalana declared the property of the Crown under the Waste Lands Ordinances, Weliarewewa declared the property of the Crown under the Waste Lands Ordinances, Pattiypolamukalana declared the property of the Crown under the Waste Lands Ordinances, the village limit of Vitaranadeniya; on the west by Korakahawalayaya, Gajamanhena to be declared the property of the Crown under the Waste Lands Ordinances.

NOTE.—The following lots lying within the above boundaries are excluded from this order, and their aggregate acreage of 32 acres 1 rood and 31 perches is not included in acreage of 801 acres and 34 perches given above:—

## Preliminary plan 250.

Lot.	Name of Land.	Extent, A. R. P.	Lot.	Name of Land.	Extent, A. R. P.
32	Bogahadenihalakebella	0 3 39	B 34g	Nugahawatta	0 3 22
35	Korakahawaladeniya	0 1 39	C 43	Ihalamu'anekumbura	14 2 7
A 26b	Pansalewatta	0 1 12	C 44	Dulegahawatta	1 0 0
A 26c	Pansalawattealutkella	0 3 38	C 44a	Konegahawatta	0 3 14
A 26d	Ambalamwatta	0 0 21	C 44b	Hinahugahawatta	1 0 4
A 38	Pansalawatta	4 1 3	C 44c	Godakadurugahawatta	0 3 19
A 39	Julegahawatta	0 2 11	C 44d	Do.	0 1 18
A 39a	Kosgahawatta	0 2 30	C 44e	Hinahugahawatta	0 1 1
B 34a	Hinahugahawatta	0 0 35	C 44f	Palugahawatta	0 2 1
B 34b	Kosgahawatta	0 1 15	C 44g	Do.	0 0 28
B 34c	Masmorugahawatta	0 3 14	C 44h	Millagahawatta	0 2 28
B 34d	Kosgahawatta	0 0 24			
B 34e	Pathanigahawatta	0 3 4			32 1 31
B 34f	Serugalawatta	0 2 4			

[For Diagram see page 1876.]

## Hambantota S. O. No. 1,019.

Order under Section 2 of "The Waste Lands Ordinances of 1897, 1899, 1900, and 1903,"  
declaring Lands to be Crown Property.

In the matter of the lands commonly called or known as Kanda-addarahena, Galpottewattehena, &c., situate in the village of Mawella, in the West Giruwa pattu of the Hambantota District, in the Southern Province, and of "The Waste Lands Ordinances of 1897, 1899, 1900, and 1903."

THE notice required by section 1 of "The Waste Lands Ordinances of 1897, 1899, 1900, and 1903," having been duly published in manner prescribed by that section in respect of the above-named lands (*vide* Notice No. 4,820), and no claim having been made to the said lands or to any interest therein within the period of three months from the date specified in the said notice, I, Harry Chambers Toller, Special Officer appointed under section 28 of the said Ordinances, under and by virtue of the powers vested in me in that behalf by section 2 of the said Ordinances, do hereby on November 25, 1913, order and declare that the said lands, as more fully described herein below, situate in the village of Mawella, in the West Giruwa pattu of the Hambantota District, in the Southern Province, and shown as lots 10N, 100, 10Q in preliminary plan 304, and in the annexed diagrams, and containing in extent 5 acres 1 rood and 9 perches, are the property of the Crown.

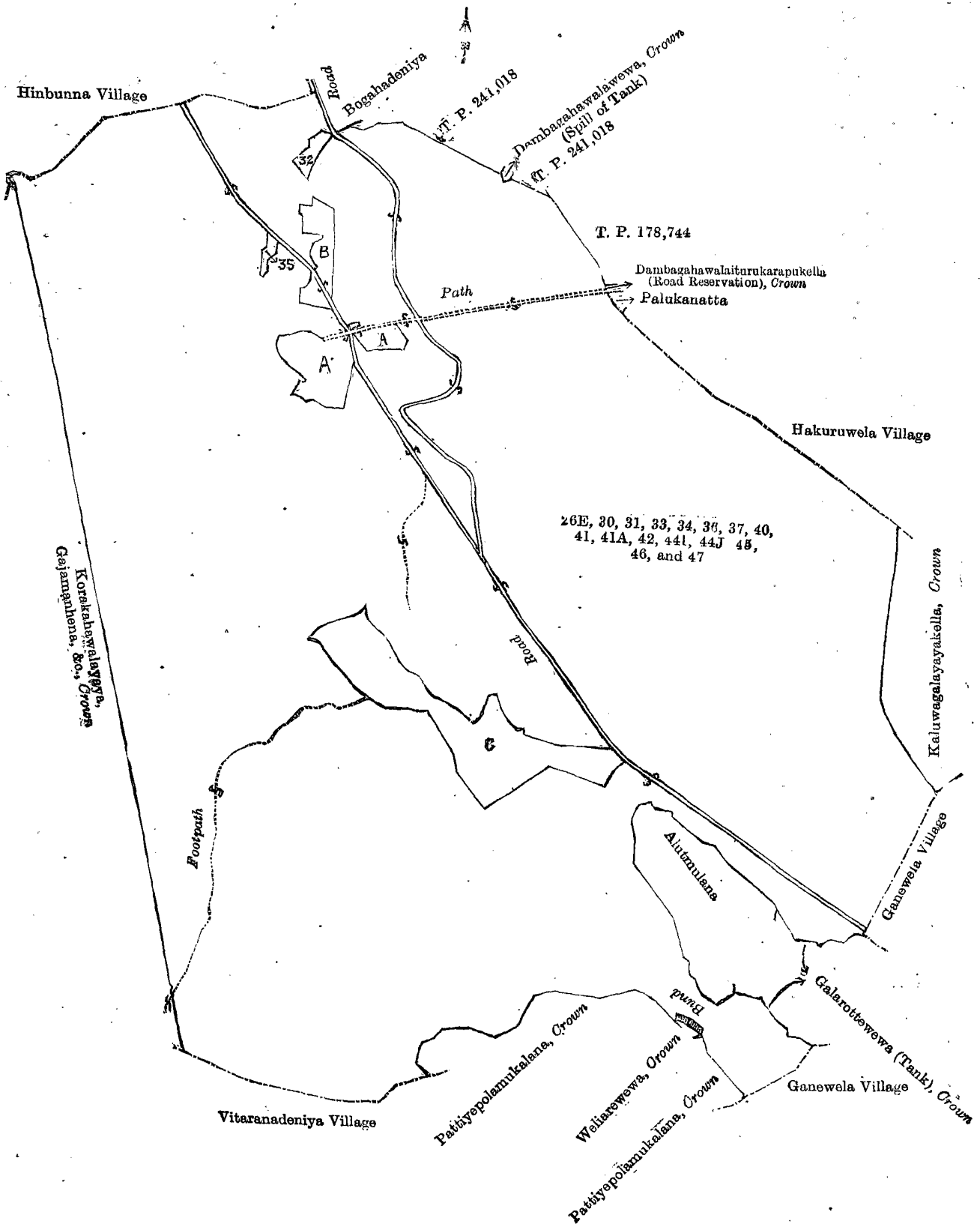
*Description of the Lands referred to.*

The following lots situated in the village of Mawella, in the West Giruwa pattu of the Hambantota District, in the Southern Province, as described in the annexed diagrams:—

## I.—Preliminary plan 304.

Situation: Mawella village in West Giruwa pattu of Hambantota District.

Lot.	Name of Land.	Extent, A. R. P.
10N	Kanda-addarahena	0 3 0
100	Galpottewattehena	2 1 14
		3 0 14



Surveyor-General's Office,  
Colombo, October 3, 1913.

Scale of 16 Chains to an Inch.

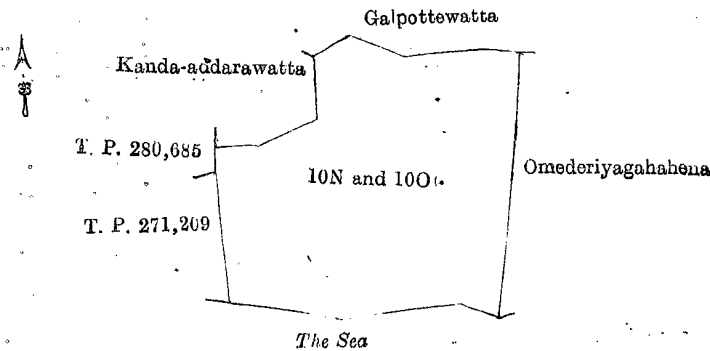
October 28, 1913.

J. M. DAVIES,  
Special Officer.

W. C. S. INGLES,  
for Surveyor-General.



and bounded as follows: on the north by Galpottewatta claimed by Diogu Henedige Baba Singho and others; on the east by Omederiyagahahena claimed by Andra Henedige Don Andris de Silva, Police Officer and others; on the south by the sea; on the west by T. Ps. 271,209, 280,685, Kanda-addarawatta claimed by Wijetunga Liyanapatabendige Don Kottan and others.



Surveyor-General's Office,  
Colombo, November 6, 1913.

Scale of 4 Chains to an Inch.

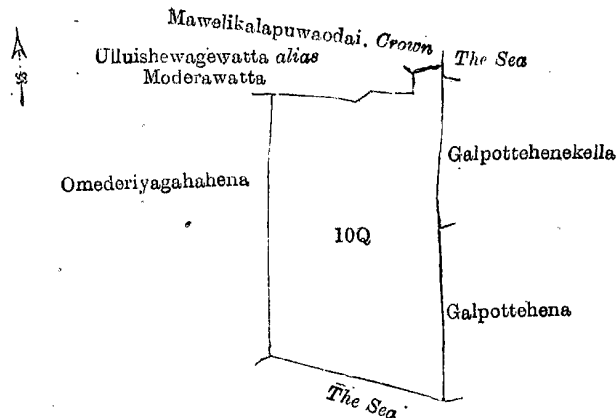
A. J. WICKWAR,  
for Surveyor-General.

II.—Preliminary plan 304.

Situation: Mawella village in West Giruwa pattu of Hambantota District.

Lot.	Name of Land.	Extent, A. R. P.
10Q	Moderawattehena <i>alias</i> Ullushewagawattehena	2 0 35

and bounded as follows: on the north by Ullushewagawatta *alias* Moderawatta claimed by Don Davith Abraham Galapatti and others, Mawelikalapuwa-odai claimed by the Crown; on the east by the sea, Galpottehenekella claimed by Kokuhenedige Don Dionis, Police Officer, Galpottehena claimed by ditto; on the south by the sea; on the west by Omederiyagahahena claimed by Andrahenedige Don Andris de Silva, Police Officer, and others.



Surveyor-General's Office,  
Colombo, November 6, 1913

Scale of 4 Chains to an Inch.

A. J. WICKWAR,  
for Surveyor-General.

H. C. TOLLER,  
Special Officer.

November 25, 1913.

Hambantota S. O. No. 1,020.

Order under Section 4, Sub-section (1), of "The Waste Lands Ordinances of 1897, 1899, 1900, and 1903," admitting Lands to be Private Property.

In the matter of the lands commonly called or known as Galabendiwalahena, Wiragaswewa (tank and bund), situate in the village of Wiragaswewa, in the West Giruwa pattu of the Hambantota District, in the Southern Province, and of "The Waste Lands Ordinances of 1897, 1899, 1900, and 1903."

WHEREAS in pursuance of section 1 of the said Ordinances it was duly notified on July 30, 1909, that if no claim to the lands commonly called or known as Galabendiwalahena, Wiragaswewa (tank and bund), situate in the village of Wiragaswewa, in the West Giruwa pattu of the Hambantota District, in the Southern Province, containing in extent 15 acres 1 rood and 22 perches, and shown as lots 1C and 2A in preliminary plan 364 and in the annexed diagram, was made to Frederick Lewis, Special Officer appointed under section 28 of the said Ordinances, within the period of three months from the date specified in such notice, such lands would be declared the property of Crown, and dealt with on account of the Crown (*vide* Notice No. 3,285):

And whereas James Ediriwira Wijesuriya made claim thereto, and John George Fraser, Howard Orme Fox, and Charles Valentine Brayne, Special Officers appointed under section 28 of the said Ordinances, made due inquiry into such claim, I, Walter Ernest Wait, Special Officer appointed under section 28 of the said Ordinances, with the consent of His Excellency the Governor, do hereby admit the claim of the said claimant to the said lands, as more fully described herein below, under section 4, sub-section (1), of the said Ordinances.

*Description of the Lands referred to.*

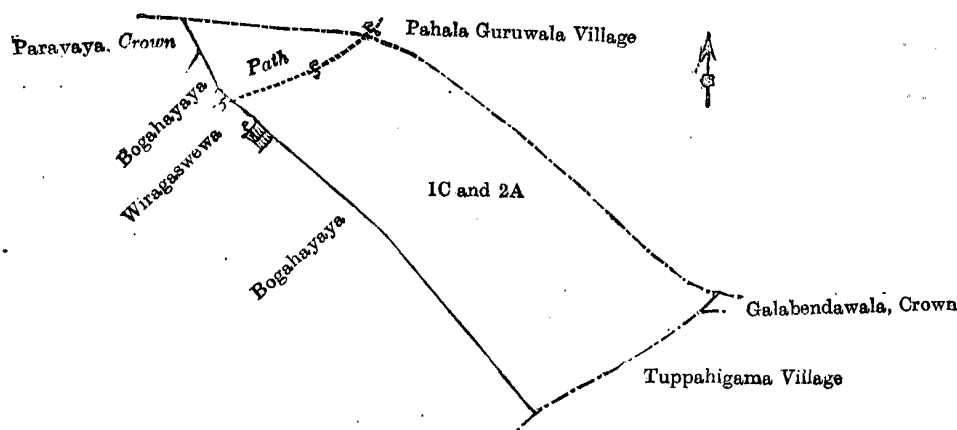
The following lots situated in the village of Wiragaswewa, in the West Giruwa pattu of the Hambantota District, in the Southern Province, as described in the annexed diagram:—

Preliminary plan 364.

Situation : Wiragaswewa village in West Giruwa pattu of Hambantota District.

Lot.	Name of Land.	Extent, A. R. P.
1C	Galabendiwalahena	14 3 34
2A	Wiragaswewa (tank and bund)	0 1 28
		15 1 22

and bounded as follows : on the north by the village limit of Pahalaguruwala ; on the east by Galabendawala to be declared the property of the Crown under the Waste Lands Ordinances, the village limit of Tuppahigama ; on the south by Bogahayaya to be declared the property of Andreas Senaviratne Dissanayake, Mudaliyar, under the Waste Lands Ordinances, Wiragaswewa by ditto ; on the west by Bogahayaya to be declared the property of Andreas Senaviratna Dissanayake, Mudaliyar, under the Waste Lands Ordinances, Parayaya to be declared the property of the Crown under the Waste Lands Ordinances.



Surveyor-General's Office,  
Colombo, September 23, 1913.

Scale of 8 Chains to an Inch.

A. J. WICKWAR,  
for Surveyor-General.

October 11, 1913.

W. E. WAIT,  
Special Officer.

### Hambantota S. O. No. 1,021.

#### Order under Section 4, Sub-section (1), of "The Waste Lands Ordinances of 1897, 1899, 1900, and 1903," declaring Lands to be Crown Property.

In the matter of the lands commonly called or known as Wiragaswewahenyaya, Parayaya, Galabendawala (water-hole), situate in the village of Wiragaswewa, in the West Giruwa pattu of the Hambantota District, in the Southern Province, and of "The Waste Lands Ordinances of 1897, 1899, 1900, and 1903."

WHEREAS in pursuance of section 1 of the said Ordinances it was duly notified on July 30, 1909, that if no claim to the lands commonly called or known as Wiragaswewahenyaya, Parayaya, Galabendawala (water-hole), situate in the village of Wiragaswewa, in the West Giruwa pattu of the Hambantota District, in the Southern Province, containing in extent 68 acres and 3 perches, and shown as lots 1, 1B, and 3 in preliminary plan 364 and in the annexed diagram, was made to Frederick Lewis, Special Officer appointed under section 28 of the said Ordinances, within the period of three months from the date specified in such notice, such lands would be declared the property of the Crown, and dealt with on account of the Crown (*vide* Notice No. 3,285) :

And whereas (1) Andreas Senaviratna Dissanayaka, Mudaliyar, (2) James Ediriwira Wijesuiya made claim thereto, and whereas by an agreement dated December 18, 1911, the said 1st claimant, in consideration of being declared the owner of 61½ acres more or less of lots 1 and 2 in block survey preliminary plan 364, now shown as lots 1D and 2, withdrew claim to the said lots 1, 1B, and 3 ; and whereas the said 2nd claimant entered into an agreement dated October 19, 1911, whereby in the event of the claim of the 1st claimant (a) being withdrawn, (b) being settled outside the area mentioned below, (c) being dismissed by a competent court of law, and in consideration of being declared the owner of 15½ acres more or less of lots 1 and 2 in block survey preliminary plan 364, now shown as lots 1C and 2A, he withdrew claim to the said lots 1, 1B, and 3, I, Walter Ernest Wait, Special Officer appointed under section 28 of the said Ordinances, under and by virtue of the powers vested in me in that behalf by section 4 of the said Ordinances, do hereby on October 11, 1913, order and declare, under section 4, sub-section (1), of the said Ordinances, that the said lands, as more fully described herein below, are the property of the Crown.

*Description of the Lands referred to.*

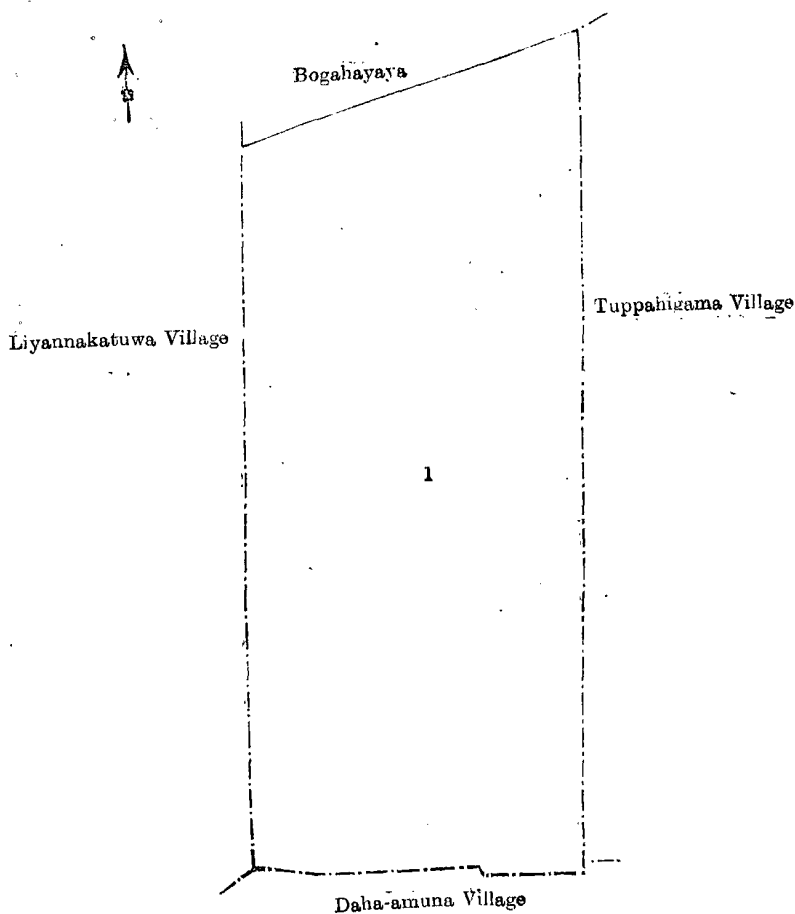
The following lots situated in the village of Wiragaswewa, in the West Giruwa pattu of the Hambantota District, in the Southern Province, as described in the annexed diagrams:—

I.—Preliminary plan 364.

Situation : Wiragaswewa village in West Giruwa pattu of Hambantota District.

Lot.	Name of Land.	Extent, A. R. P.
I	Wiragaswewahenyaya	47 2 29

and bounded as follows : on the north by Bogahayaya to be declared the property of Andreas Senaviratne Dissanayake, Mudaliyar, under the Waste Lands Ordinances ; on the east by the village limit of Tuppahigama ; on the south by the village limit of Dahanamuna ; on the west by the village limit of Liyannakatuwa.



Surveyor-General's Office,  
Colombo, September 23, 1913.

Scale of 8 Chains to an Inch.

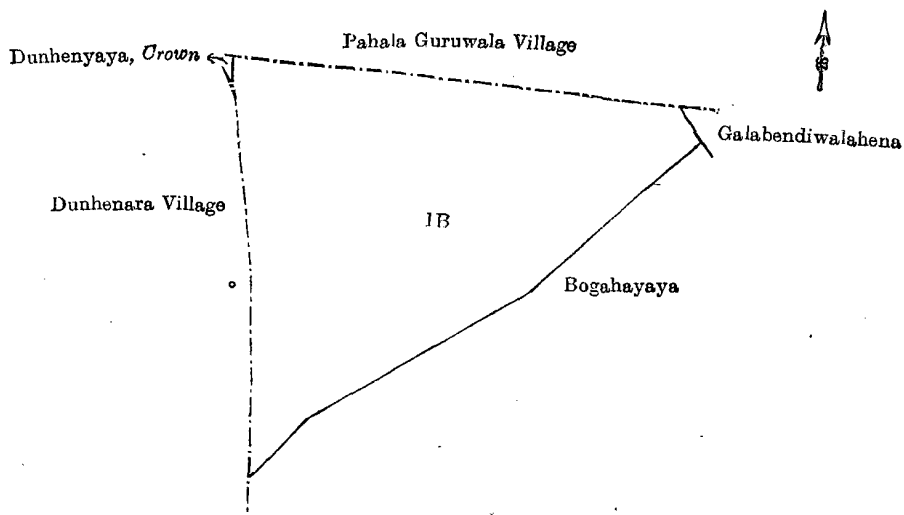
A. J. WICKWAR,  
for Surveyor-General.

II.—Preliminary plan 364.

Situation : Wiragaswewa village in West Giruwa pattu of Hambantota District.

Lot.	Name of Land.	Extent, A. R. P.
1B	Parayaya	20 1 2

and bounded as follows : on the north by the village limit of Pahalaguruwala ; on the east by Galabendiwalahena to be declared the property of James Ediriweera Wijesuriya under the Waste Lands Ordinances ; on the south by Bogahayaya to be declared the property of Andreas Seneviratna Dissanayake, Mudaliyar, under the Waste Lands Ordinances ; on the west by the village limit of Dunhenara, Dunhenyaya to be declared the property of the Crown under the Waste Lands Ordinances.



Surveyor-General's Office,  
Colombo, September 23, 1913.

Scale of 8 Chains to an Inch.


A. J. WICKWAR,  
for Surveyor-General.

## III.—Preliminary plan 364.

Situation : Wiragaswewa village in West Giruwa pattu of Hambantota District.

Lot.	Name of Land.	Extent, A. R. P.
3	Galabendawala (water-hole)	0 0 12

and bounded as follows : on the north by the village limit of Pahalaguruwala ; on the east and south by the village limit of Tuppahigama ; on the west by Galabendiwalahena to be declared the property of James Ediriweera Wijesuriya under the Waste Lands Ordinances.

Surveyor-General's Office,  
Colombo, September 23, 1913.

Scale of 8 Chains to an Inch.

A. J. WICKWAR,  
for Surveyor-General

October 11, 1913.

W. E. WAIT,  
Special Officer.

## Hambantota S. O. No. 1,022.

Order under Section 4, Sub-section (1), of "The Waste Lands Ordinances of 1897, 1899, 1900, and 1903,"  
admitting Lands to be Private Property.

In the matter of the lands commonly called or known as Bogahayaya, Wiragaswewa (tank and bund), situate in the village of Wiragaswewa, in the West Giruwa pattu of the Hambantota District, in the Southern Province, and of "The Waste Lands Ordinances of 1897, 1899, 1900, and 1903."

WHEREAS in pursuance of section 1 of the said Ordinances it was duly notified on July 30, 1909, that if no claim to the lands commonly called or known as Bogahayaya, Wiragaswewa (tank and bund), situate in the village of Wiragaswewa, in the West Giruwa pattu of the Hambantota District, in the Southern Province, containing in extent 61 acres 2 roods and 19 perches, and shown as lots 1D and 2 in preliminary plan 364 and in the annexed diagram, was made to Frederick Lewis, Special Officer appointed under section 28 of the said Ordinances, within the period of three months from the date specified in such notice, such lands would be declared the property of Crown, and dealt with on account of the Crown (*vide* Notice No. 3,285) :

And whereas (1) Andreas Seneviratna Dissanayaka, Mudaliyar, made claim thereto, and John George Fraser, Howard Orme Fox, and Charles Valentine Brayne, Special Officers appointed under section 28 of the said Ordinances, made due inquiry into such claim, I, Walter Ernest Wait, Special Officer appointed under section 28 of the said Ordinances, with the consent of His Excellency the Governor, do hereby admit the claim of the said claimant to the said lands, as more fully described herein below, under section 4, sub-section (1), of the said Ordinances.

*Description of the Lands referred to.*

The following lots situated in the village of Wiragaswewa, in the West Giruwa pattu of the Hambantota District, in the Southern Province, as described in the annexed diagram :—

## Preliminary plan 364.

Situation : Wiragaswewa village in West Giruwa pattu of Hambantota District.

Lot.	Name of Land.	Extent, A. R. P.
1D	Bogahayaya	60 0 23
2	Wiragaswewa (tank and bund)	1 1 36
		61 2 19

and bounded as follows : on the north by Parayaya to be declared the property of the Crown under the Waste Land Ordinances ; on the east by Galabendiwalahena to be declared the property of James Ediriweera Wijesuriya under the Waste Lands Ordinances, Wiragaswewa to ditto, Galabendiwalahena to ditto ; on the south by the village limit of Tuppahigama, Wiragaswewaheneyaya to be declared the property of Crown under the Waste Lands Ordinances : on the west by the village limit of Liyanakatuwa, the village limit of Dunhenara.

[For Diagram see page 1881.]

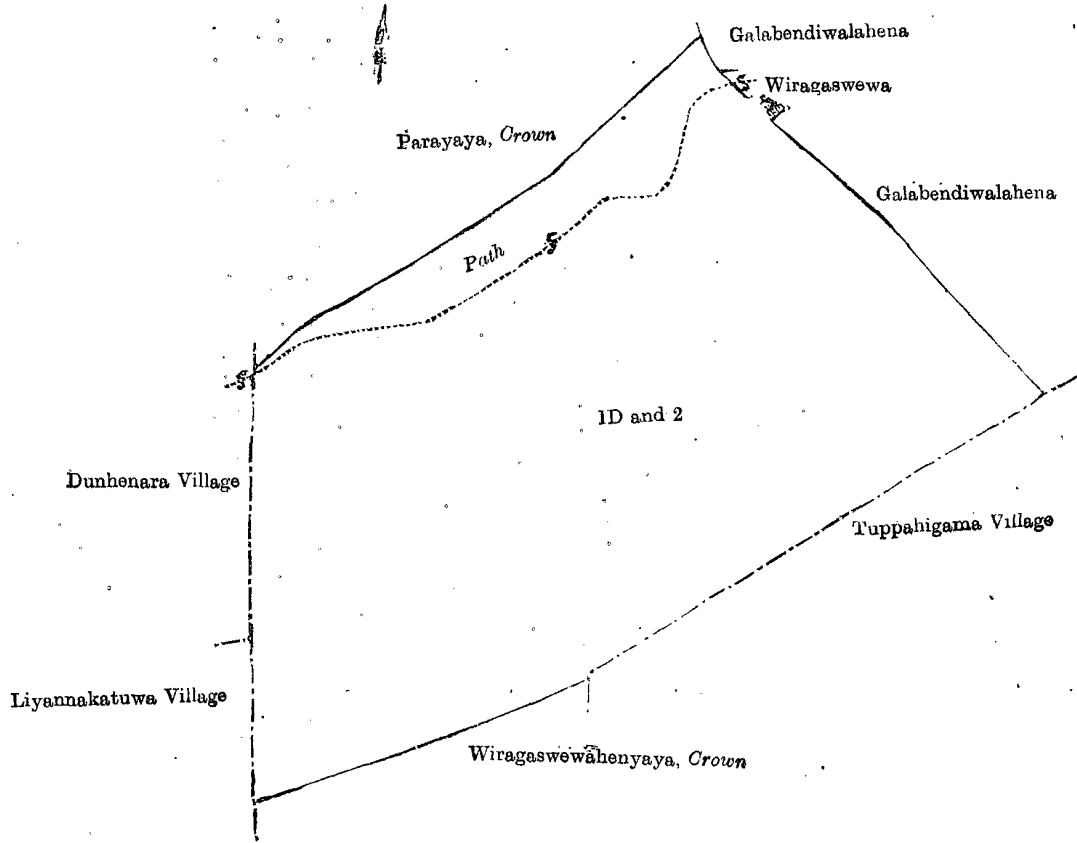
## Hambantota S. O. No. 1,023.

Order under Section 4, Sub-section (1), of "The Waste Lands Ordinances of 1897, 1899, 1900, and 1903,"  
admitting Land to be Private Property.

In the matter of the land commonly called or known as Kalotuawahena, situate in the village of Weledegoda, in the West Giruwa pattu of the Hambantota District, in the Southern Province, and of "The Waste Lands Ordinances of 1897, 1899, 1900, and 1903."

WHEREAS in pursuance of section 1 of the said Ordinances it was duly notified on September 16, 1910, that if no claim to the land commonly called or known as Kalotuawahena, situate in the village of Weledegoda, in the West Giruwa pattu of the Hambantota District, in the Southern Province, containing in extent 4 acres and 2 perches, and shown as lot 129G, in preliminary plan 216 as described in the annexed diagram, was made to Charles Valentine Brayne, Special Officer appointed under section 28 of the said Ordinances, within the period of three months from the date specified in such notice, such land would be declared the property of Crown, and dealt with on account of the Crown (*vide* Notice No. 3,865) :

And whereas (1) Munasin Leana Arachchige Don Samel, (2) John Hendrick Munasin Mabarane made claim thereto, and I, Walter Ernest Wait, Special Officer appointed under section 28 of the said Ordinances, made due inquiry into such claim, I, with the consent of His Excellency the Governor, do hereby admit the claim of the said claimants along with Siriweera Jayawardene Hettige Don Siyadoris to the said land, as more fully described herein below, under section 4, sub-section (1), of the said Ordinances.



Surveyor-General's Office,  
Colombo, September 23, 1913.

Scale of 8 Chains to an Inch.

A. J. WICKWAR,  
for Surveyor-General.

October 11, 1913.

W. E. WAIT,  
Special Officer.

*Description of the Land referred to.*

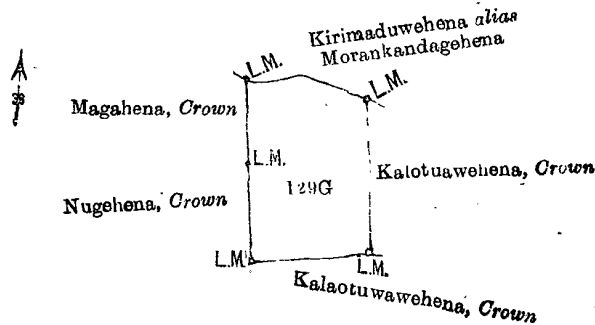
The following lot situated in the village of Weledegoda, in the West Giruwa pattu of the Hambantota District, in the Southern Province, as described in the annexed diagram:—

Preliminary plan 216.

Situation: Weledegoda village in West Giruwa pattu of Hambantota District.

Lot.	Name of Land.	Extent. A. R. P.
129G	Kalotuawahena	4 0 2

and bounded as follows: on the north by Kirimaduwehena *alias* Morankandagehena sold by the Crown (T. on the east and south by Kalotuawahena to be declared the property of the Crown under the Waste Lands Ordinances; on the west by Nugehena to be declared the property of the Crown under the Waste Lands Ordinances, Magahena to be declared the property of the Crown under the Waste Lands Ordinances.



Surveyor-General's Office,  
Colombo, September 5, 1913.

Scale of 8 Chains to an Inch.

A. J. WICKWAR,  
for Surveyor-General.

October 17, 1913.

W. E. WAIT,  
Special Officer.

## Hambantota S. O. No. 1,024.

## Order under Section 4, Sub-section (1), of "The Waste Lands Ordinances of 1897, 1899, 1900, and 1903."

In the matter of the land commonly called or known as Vidanagewatta, situate in the village of Weledegoda, in the West Giruwa pattu of the Hambantota District, in the Southern Province, and of "The Waste Lands Ordinances of 1897, 1899, 1900, and 1903."

WHEREAS in pursuance of section 1 of the said Ordinances it was duly declared and notified on September 16, 1910, that if no claim to the land commonly called or known as Vidanagewatta, situate in the village of Weledegoda, in the West Giruwa pattu of the Hambantota District, in the Southern Province, containing in extent 1 acre 2 roods and 8 perches, and shown as lot 129E in preliminary plan 216, and in the annexed diagram, was made to Charles Valentine Brayne, Special Officer appointed under section 28 of the said Ordinances, within the period of three months from the date specified in the said notice, such land would be declared the property of the Crown, and dealt with on account of the Crown (*vide* Notice No. 3,865):

And whereas (1) Grigoris Dias Ratnatunga, (2) Dewabadanage Heen Baba made claim thereto, and I, Walter Ernest Wait, Special Officer appointed under section 28 of the said Ordinances, made due inquiry into such claim, and whereas the said 2nd claimant withdrew his claim to the said lot, and whereas the said 1st claimant and I, with the consent of His Excellency the Governor, came to an agreement in writing dated August 18, 1911, concerning the said land, under section 4, sub-section (1), of the said Ordinances, whereby it was agreed that the said 1st claimant should be declared the purchaser of the said land upon payment on or before October 18, 1911, of a sum of Twenty-two Rupees and Fifty Cents (Rs. 22.50) only, as the purchase amount of the said land, and whereas the said amount has been duly paid by the said 1st claimant, he is hereby, in pursuance of the agreement afore-mentioned, declared to be the purchaser of the said land, as more fully described herein below.

*Description of the Land referred to.*

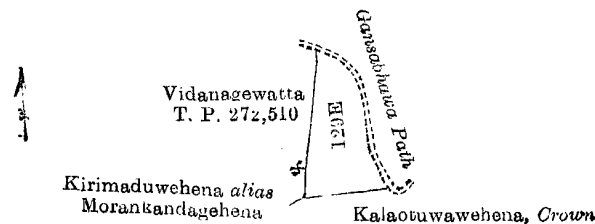
The following lot situated in the village of Weledegoda, in West Giruwa pattu of the Hambantota District, in the Southern Province, as described in the annexed diagram:—

## Preliminary plan 216.

Situation: Weledegoda village in West Giruwa pattu of Hambantota District.

Lot.	Name of Land.	Extent, A. R. P.
129E	Vidanagewatta	1 2 8

and bounded as follows: on the north and east by Gansabhawa path; on the south by Kalotuwawehena to be declared the property of the Crown under the Waste Lands Ordinances; on the west by Kirimaduwehena *alias* Morankandagehena sold by the Crown, Vidanagewatta sold by the Crown (T. P. 272,510).



Surveyor-General's Office,  
Colombo, September 5, 1913.

Scale of 8 Chains to an Inch.

A. J. WICKWAR,  
for Surveyor-General.

October 17, 1913.

W. E. WAIT,  
Special Officer.

## Kurunegala S. O. No. 680.

Order under Section 4, Sub-section (1), of "The Waste Lands Ordinances of 1897, 1899, 1900, and 1903,"  
declaring Lands to be Crown Property.

In the matter of the lands commonly called or known as Ihalakadukuliyahena, Ebbagawakele, Ebbe (water-hole), &c., situate in the village of Pahala Talanpola, in the Kinyama korale of the Katugampola hatpattu of the Kurunegala District, in the North-Western Province, and of "The Waste Lands Ordinances of 1897, 1899, 1900, and 1903."

WHEREAS in pursuance of section 1 of the said Ordinances it was duly notified on April 28, 1911, that if no claim to the lands commonly called or known as Ihalakadukuliyahena, Ebbagawakele, Ebbe (water-hole), &c., situate in the village of Pahala Talanpola, in the Kinyama korale of the Katugampola hatpattu of the Kurunegala District, in the North-Western Province, containing in extent 620 acres and 6 perches, and shown as lots 1, 1A, 2, 3, 4, 5, 5A, 6, 6A, 10, 11, 11A, 12, 14, 16, 17, 18, 20, 23, roads, and streams in preliminary plan 1,392 and in the annexed diagram, was made to John Murray Davies, Special Officer appointed under section 28 of the said Ordinances, within the period of three months from the date specified in such notice, such lands would be declared the property of the Crown, and dealt with on account of the Crown (*vide* Notice No. 4,070):

And whereas (1) Jayakodiarachchige Don Mathew Lazarus, (2) Heratmudiyanselage Appuhamy, Vidane, (3) ditto Kiri Menika, (4) ditto Mudalihamy, (5) ditto Punchimenika, (6) ditto Ranmenika, (7) Vidanchenayalage Appuwa Henaya, (8) Packirtambilage Adampillai, (9) Heratmudiyanselage Appuhamy, (10) ditto Dingiri Etana, (11) ditto Singho Appu, (12) Adikarimudiyanselage Andirala, (13) ditto Kirihamy, (14) ditto Kombietana, (15) ditto Appurala of Ihala Talanpola, (16) ditto Mudalihamy, (17) ditto Guruhamy, (18) ditto Pinhamy, (19) ditto Mudalihamy, Vidane, (20) ditto Appurala of Kirindegama, (21) Ratnayakamudiyanselage Mudalihamy, (22) Nelundenipatirannehelage Appu Singho, (23) Vedagurunnehelage Tamby Lebbe, (24) ditto Srema Lebbe, (25) Udumalebbelage Patamma, (26) ditto Aisa, (27) ditto Ammina, (28) Packirtambilage Ibura Lebbe, (29) Gurunnehelage Srema Lebbe, (30) Ibura-lebbelage Uduma Lebbe, (31) ditto Asana Lebbe, (32) ditto Patamma made claim thereto, and whereas the said (1) Jayakodiarachchige Don Mathew Lazarus came to an agreement dated August 4, 1911, whereby in consideration of his being declared the purchaser of 16 acres more or less of lot 11, now shown as 11B in the said block survey preliminary plan, he withdrew claim to the said lots, and whereas the 2nd to 32nd claimants have withdrawn claim to the said lots, I, John Murray Davies, Special Officer appointed under section 28 of the said Ordinances, under and by virtue of the powers vested in me in that behalf by section 4 of the said Ordinances, do hereby on November 17, 1913, order and declare under section 4, sub-section (1), of the said Ordinances, that the said lands, as more fully described herein below, are the property of the Crown.

*Description of the Lands referred to.*

The following lots situated in the village of Pahala Talanpola, in the Kinyama korale of the Katugampola hatpattu of the Kurunegala District, in the North-Western Province, as described in the annexed diagram :—

## Preliminary plan 1,392.

Situation : Pahala Talanpola village in Kinyama korale of Kurunegala District.

Lot.	Name of Land.	Extent, A. R. P.	Lot.	Name of Land.	Extent, A. R. P.
1	Ihalakadakuliyahena	102 1 14	12	Rawaraebbe (tank and bund)	5 0 38
1A	Ebbagawakele	10 3 33	14	Timbiripitiyewelapillewa	7 0 6
2	Ebbe (water-hole)	0 0 35	16	Kumbukgahahenyaya	50 3 7
3	Do.	0 2 1	17	Rawaraebbekumbura	1 2 17
4	Do.	0 0 30	18	Kumasasweddumagawapillewa	9 2 4
5	Ottumukalama	48 1 2	20	Weliwewakeleyaya, Mawiwelayaya, &c.	21 3 26
5A	Do.	0 1 39	23	Talanpolawewa (tank and bund)	66 2 27
6	Wewagawahenyaya, Godahenyaya	71 2 35	—	Roads	2 2 3
6A	Wewagawahenyaya	101 3 4	—	Streams	2 0 24
10	Mahaebbe (water-hole)	8 1 8			
11	Tanahenkatuwehenyaya, Tanahenkatuwewatta	98 0 5			620 0 6
11A	Talanpolawatta	9 3 8			

and bounded as follows : on the north by Deduru-oya (korale limit of Magulmedagandahaye Korale West), Kolondaluwela (village limit of Kolondaluwa), village limit of Gikinigedara ; on the west by an ela, village limit of Ihala Talanpola, Pita-ela, village limit of Kirindigama ; on the south by the village limit of Makullapokuna, village limit of Puwakgahakadawala, village limit of Waddadalupota ; on the east by village limit of Wellangiriya.

NOTE.—The following lots lying within the above boundaries are excluded from this final order, and their aggregate acreage of 95 acres 2 roods and 12 perches is not included in the acreage of 620 acres and 6 perches given above :—

## Preliminary plan 1,392.

Lot.	Name of Land.	Extent, A. R. P.	Lot.	Name of Land.	Extent, A. R. P.
7	Medakumburekamata (threshing-floor)	0 0 15	15D	Kongahamulawatta	2 0 23
8	Kumbukgahakumbura, Medairawalla, &c.	14 2 32	15E	Timbirigahawatta	0 2 18
9	Welikumbura, Uda-arawa, &c.	39 2 26	15F	Daminagahawatta	0 2 8
11B	Talanpolawatta	16 0 0	15G	Do.	0 2 12
13	Timbiripitiyewela	2 0 28	16A	Do.	0 1 27
15	Kongahawatta	3 3 13	16B	Kumbukgahahenyaya	0 0 37
15A	Kongahamulawatta	2 0 8	19	Pinkumbura (T. P. 100,913)	0 2 32
15B	Daminagahawatta	1 1 8	21	Do. (T. P. 100,914)	2 1 14
15C	Kongahamulawatta	1 3 3	22	Kumbukgahakumbura	6 1 28
					95 2 12

[For Diagram see page 1884.]

**Kurunegala S. O. No. 681.****Order under Section 4, Sub-section (1), of "The Waste Lands Ordinances of 1897, 1899, 1900, and 1903."**

In the matter of the land commonly called or known as Talanpolawatta, situate in the village of Pahala Talanpola, in the Kinyama korale of the Katugampola hatpattu of the Kurunegala District, in the North-Western Province, and of "The Waste Lands Ordinances of 1897, 1899, 1900, and 1903."

WHEREAS in pursuance of section 1 of the said Ordinances it was duly declared and notified on April 28, 1911, that if no claim to the land commonly called or known as Talanpolawatta, situate in the village of Pahala Talanpola, in the Kinyama korale of the Katugampola hatpattu of the Kurunegala District, in the North-Western Province, containing in extent 16 acres, and shown as lot 11B in preliminary plan 1,392 and in the annexed diagram, was made to John Murray Davies, Special Officer appointed under section 28 of the said Ordinances, within the period of three months from the date specified in the said notice, such land would be declared the property of the Crown, and dealt with on account of the Crown (*vide* Notice No. 4,070) :

And whereas Jayakodi Arachchige Don Mathew Lazarus made claim thereto, and John George Fraser, Special Officer appointed under section 28 of the said Ordinances, made due inquiry into such claim, and whereas the said claimant and the aforesaid John Murray Davies, Special Officer, with the consent of His Excellency the Governor, came to an agreement in writing dated August 4, 1911, concerning the said land, under section 4, sub-section (1), of the said Ordinances, whereby it was agreed that the said claimant should be declared the purchaser of the said land, upon payment on or before October 4, 1911, to the Settlement Officer, of a sum of Four hundred and Four Rupees (Rs. 404) only, as the purchase amount of the said land, and whereas the said amount has been duly paid by the said claimant, he is hereby, in pursuance of the agreement afore-mentioned, declared to be the purchaser of the said land, as more fully described herein below.

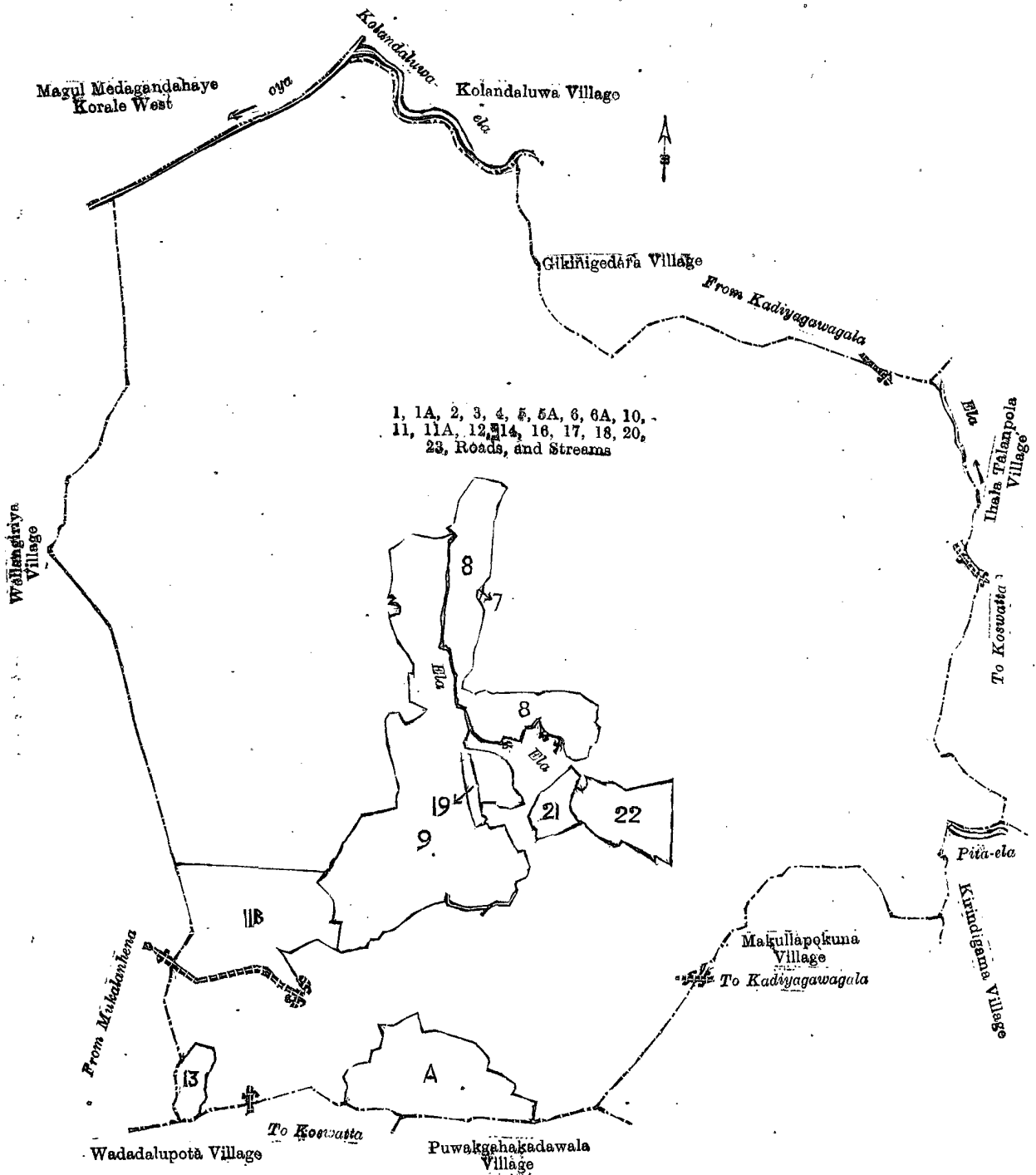
*Description of the Land referred to.*

The following lot situated in the village of Pahala Talanpola, in the Kinyama korale of the Katugampola hatpattu of the Kurunegala District, in the North-Western Province, as described in the annexed diagram :—

## Preliminary plan 1,392.

Situation : Pahala Talanpola village in Kinyama korale of Kurunegala District.

Lot.	Name of Land.	Extent, A. R. P.
11B	Talanpolawatta	16 0 0



Surveyor-General's Office,  
Colombo, October 24, 1913.

Scale of 16 Chains to an Inch.

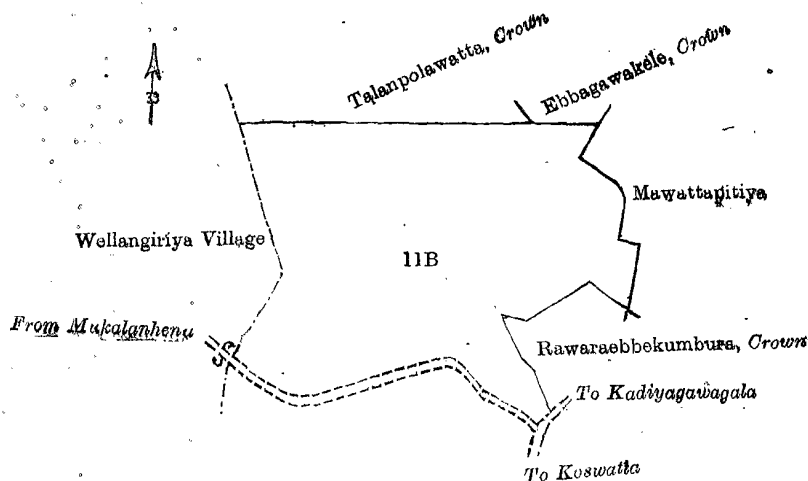
A. J. WICKWAR,  
for Surveyor-General.

November 17, 1913.

J. M. DAVIES,  
Special Officer.

and bounded as follows: on the north by Talanpolawatta to be declared the property of the Crown under the Waste Lands Ordinances, Ebbagawakele to be declared the property of the Crown under the Waste Lands Ordinances; on the west by Mawattapitiya claimed by Heratmudiyanselage Mudalihamy, Rawaraebbekumbura to be declared the property of the Crown under the Waste Lands Ordinances; on the south by a road from Kadiyagawagala to Koswatta, road from Mukalanhena to Koswatta; on the east by the village limit of Wellangiriya.





Surveyor-General's Office,  
Colombo, October 24, 1913.

Scale of 8 Chains to an Inch.

A. J. WICKWAR,  
for Surveyor-General.

November 17, 1913.

J. M. DAVIES,  
Special Officer.

**Kurunegala S. O. No. 682.**

**Order under Section 2 of "The Waste Lands Ordinances of 1897, 1899, 1900, and 1903,"  
declaring Lands to be Crown Property.**

In the matter of the lands commonly called or known as Railway Line, situate in the village of Kalatuwa, in the Mahagalboda Egoda korale of the Hiriyala hatpattu of the Kurunegala District, in the North-Western Province, and of "The Waste Lands Ordinances of 1897, 1899, 1900, and 1903."

THE notice required by section 1 of "The Waste Lands Ordinances of 1897, 1899, 1900, and 1903," having been duly published in manner prescribed by that section in respect of the above-named lands (*vide* Notice No. 4,856), and no claim having been made to the said lands or to any interest therein within the period of three months from the date specified in the said notice, I, John Murray Davies, Special Officer appointed under section 28 of the said Ordinances, under and by virtue of the powers vested in me in that behalf by section 2 of the said Ordinances, do hereby on November 26, 1913, order and declare that the said lands, as more fully described herein below, situate in the village of Kalatuwa, in the Mahagalboda Egoda korale of the Hiriyala hatpattu of the Kurunegala District, in the North-Western Province, and shown as lots 2,473 X 1,188, 2,473 Y 1,188, P. P. 2,414 B 1,179 in preliminary plan 2,039, and in the annexed diagrams, and containing in extent 1 rood and 38½ perches, are the property of the Crown.

*Description of the Lands referred to.*

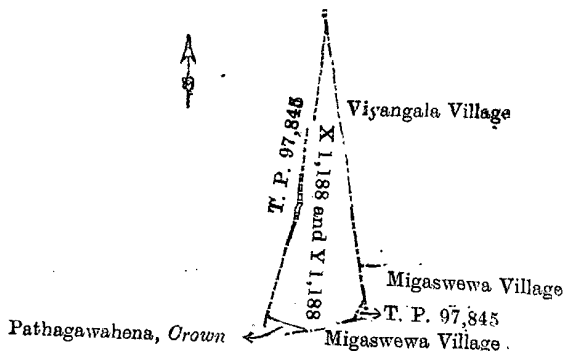
The following lots situated in the village of Kalatuwa, in the Mahagalboda Egoda korale of the Hiriyala hatpattu of the Kurunegala District, in the North-Western Province, as described in the annexed diagrams:—

I.—Preliminary plan 2,039.

Situation: Kalatuwa village in Mahagalboda Egoda korale of Kurunegala District.

Lot.	Name of Land.	Extent, A. R. P.
2473 X 1188	Railway line	0 0 6½
2473 Y 1188	Do.	0 1 29
		0 1 35½

and bounded as follows: on the north by the village limit of Viyangala; on the east by the village limit of Viyangala, the village limit of Migaswewa, T. P. 97,845; on the south by the village limit of Migaswewa, Pathagawahena claimed by the Crown; on the west by T. P. 97,845.



Surveyor-General's Office,  
Colombo, March 5, 1913.

Scale of 4 Chains to an Inch.


A. H. G. DAWSON,  
for Surveyor-General.

## II.—Preliminary plan 2,039.

Situation : Kalatuwa village in Mahagalboda Egoda korale of Kurunegala District.

Lot.	Name of Land.	Extent, A. R. P.
P. P. 2414 B 1179	Railway line	0 0 3

and bounded as follows : on the north by railway line claimed by the Crown ; on the east and south by the village limit of Migaswewa ; on the west by T. P. 97,845.

Surveyor-General's Office,  
Colombo, March 5, 1913.

Scale of 4 Chains to an Inch.

A. H. G. DAWSON,  
for Surveyor-General.

November 26, 1913.

J. M. DAVIES,  
Special Officer.

## Kurunegala S. O. No. 683.

Order under Section 2 of "The Waste Lands Ordinances of 1897, 1899, 1900, and 1903,"  
declaring Lands to be Crown Property.

In the matter of the lands commonly called or known as Ritikumburapillewa, Beligalapillewa *alias* Dambugahadiwellepillewa, Hitinagedarahena (rock), situate in the village of Kurempola, in the Tiragandahaye korale of the Weudawili hatpattu of the Kurunegala District, in the North-Western Province, and of "The Waste Lands Ordinances of 1897, 1899, 1900, and 1903."

THE notice required by section 1 of "The Waste Lands Ordinances of 1897, 1899, 1900, and 1903," having been duly published in manner prescribed by that section in respect of the above-named lands (*vide* Notice No. 4,902), and no claim having been made to the said lands or to any interest therein within the period of three months from the date specified in the said notice, I, John Murray Davies, Special Officer appointed under section 28 of the said Ordinances, under and by virtue of the powers vested in me in that behalf by section 2 of the said Ordinances, do hereby on October 7, 1913, order and declare that the said lands, as more fully described herein below, situate in the village of Kurempola, in the Tiragandahaye korale of the Weudawili hatpattu of the Kurunegala District, in the North-Western Province, and shown as lots 12B, 12E, and 27H in preliminary plan 1,012, and in the annexed diagrams, and containing in extent 2 acres 2 roods and 11 perches, are the property of the Crown.

## Description of the Lands referred to.

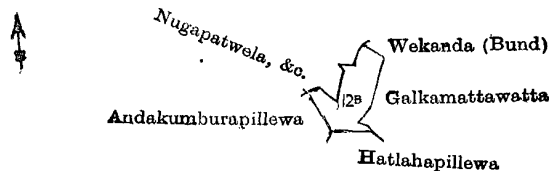
The following lots situated in the village of Kurempola, in the Tiragandahaye korale of the Weudawili hatpattu of the Kurunegala District, in the North-Western Province, as described in the annexed diagrams :—

## I.—Preliminary plan 1,012.

Situation : Kurempola village in Tiragandahaye korale of Kurunegala District.

Lot.	Name of Land.	Extent, A. R. P.
12B	Ritikumburapillewa	0 2 34

and bounded as follows : on the north by Nugapatwela, &c., claimed by W. Gakob and others, Wekanda (bund) claimed by Wegapedige Tikka Duraya ; on the east by Galkamattawatta sold by the Crown ; on the south by Hatlahapillewa claimed by Akurange Bastian Perera and others ; on the west by Andakumburapillewa claimed by Karunapedige Pinchi Duraya.

Surveyor-General's Office,  
Colombo, April 18, 1913.

Scale of 8 Chains to an Inch.

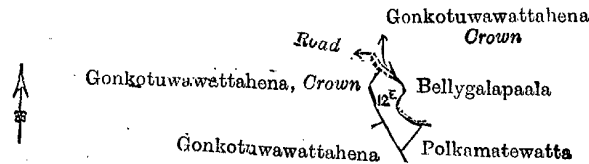
A. H. G. DAWSON,  
for Surveyor-General.

## II.—Preliminary plan 1,012.

Situation : Kurempola village in Tiragandahaye korale of Kurunegala District.

Lot.	Name of Land.	Extent, A. R. P.
12E	Beligalapillewa <i>alias</i> Dambugahadiwellepillewa	0 1 10

and bounded as follows : on the north by Gonkotuwawattahena claimed by the Crown ; on the east by Bellygalapaala claimed by A. Kiriya ; on the south by Polkamattawatta claimed by Alankarapedige Pinnie ; on the west by Gonkotuwawattahena sold by the Crown ; Gonkotuwawattahena claimed by the Crown.



Surveyor-General's Office,  
Colombo, April 18, 1913.

Scale of 8 Chains to an Inch.

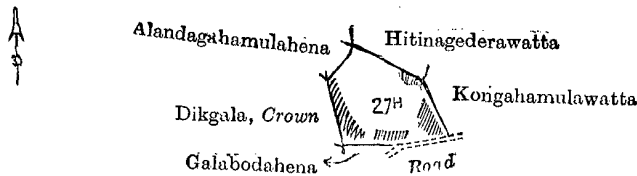
A. H. G. DAWSON,  
for Surveyor-General.

III.—Preliminary plan 1,012.

Situation : Kurempola village in Tiragandahaye korale of Kurunegala District.

Lot.	Name of Land.	Extent, A. R. P.
27H	Hitinagedarahena (rock)	1 2 7

and bounded as follows : on the north by Alandagahamulahena claimed by Mutudurayalage Tikka, Hitinagedarawatta sold by the Crown ; on the east by Kongahamulawatta claimed by Wagapedige Sirimala ; on the south by a road, Galabodahena sold by the Crown ; on the west by Dikgala claimed by the Crown.



Surveyor-General's Office,  
Colombo, April 18, 1913.

Scale of 8 Chains to an Inch.

A. H. G. DAWSON,  
for Surveyor-General.

J. M. DAVIES,  
Special Officer.

October 7, 1913.

Kurunegala S. O. No. 684.

Order under Section 4, Sub-section (1), of "The Waste Lands Ordinances of 1897, 1899, 1900, and 1903,"  
declaring Land to be Crown Property.

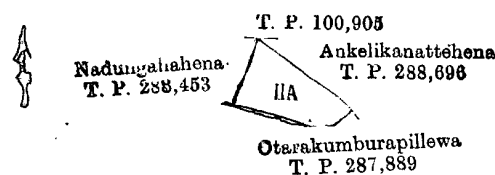
In the matter of the land commonly called or known as Ankelikanatta, situate in the village of Urupitiya, in the Yatikaha Korale South of the Katugampola hatpattu of the Kurunegala District, in the North-Western Province, and of "The Waste Lands Ordinances of 1897, 1899, 1900, and 1903."

WHEREAS in pursuance of section 1 of the said Ordinances it was duly notified on August 1, 1913, that if no claim to the land commonly called or known as Ankelikanatta, situate in the village of Urupitiya, in the Yatikaha Korale South of the Katugampola hatpattu of the Kurunegala District, in the North-Western Province, containing in extent 1 acre and 2 perches, and shown as lot 11A in preliminary plan 980, and in the annexed diagram, was made to Norman Albert Hampton, Special Officer, appointed under section 28 of the said Ordinances, within the period of three months from the date specified in such notice, such land would be declared the property of the Crown, and dealt with on account of the Crown (*vide* Notice No. 4,959) :

And whereas Suriya Arachchilage Sirimal Etana of Urupitiya made claim thereto, and whereas the said claimant has withdrawn her claim to the said land, I, Norman Albert Hampton, Special Officer appointed under section 28 of the said Ordinances, under and by virtue of the powers vested in me in that behalf by section 4 of the said Ordinances, do hereby on November 15, 1913, order and declare under section 4, sub-section (1), of the said Ordinances, that the said land as more fully described herein below, is the property of the Crown.

Description of the Land referred to.

The land commonly called or known as Ankelikanatta, situated in the village of Urupitiya, in the Yatikaha Korale South of the Katugampola hatpattu of the Kurunegala District, in the North-Western Province, containing in extent 1 acre and 2 perches, and shown as lot 11A in preliminary plan 980, and in the annexed diagram, and bounded as follows : on the north by T. P. 100,905, Ankelikanattahena (T. P. 288,696) sold by the Crown ; on the east by Ankelikanattahena (T. P. 288,696) sold by the Crown ; on the south by Otarakumburapillewa sold by the Crown (T. P. 287,889) ; on the west by Nadungahahena sold by the Crown (T. P. 288,453).



Surveyor-General's Office,  
Colombo, June 9, 1913.

Scale of 8 Chains to an Inch.

A. J. WICKWAR,  
for Surveyor-General.

N. A. HAMPTON,  
Special Officer.

November 15, 1913.

## Uva S. O. No. 1,638.

Order under Section 4, Sub-section (1), of "The Waste Lands Ordinances of 1897, 1899, 1900, and 1903,"  
declaring Lands to be Crown Property.

In the matter of the lands commonly called or known as Keenalandehenyaya, Dambagaha-arawelanda, Welapahalalandehenyaya, &c., situate in the village of Nungamure, in the Medagam pattu korale of the Wellassa division, in the Province of Uva, and of "The Waste Lands Ordinances of 1897, 1899, 1900, and 1903."

WHEREAS in pursuance of section 1 of the said Ordinances it was duly notified on March 12, 1909, that if no claim to the land commonly called or known as Keenalandehenyaya, Dambagaha-arawelanda, Welapahalalandehenyaya, &c., situate in the village of Nungamure, in the Medagam pattu korale of the Wellassa division, in the Province of Uva, containing in extent 104 acres and 30 perches, and shown as lot 13 in preliminary plan 141 and in the annexed diagram, was made to John Murray Davies, Special Officer appointed under section 28 of the said Ordinances, within the period of three months from the date specified in such notice, such lands would be declared the property of the Crown, and dealt with on account of the Crown (*vide* Notice No. 3,371):

And whereas (1) Dissanayaka Mudiyansele Kalu Banda, (2) Gamagedera Dissanayaka Mudiyansele Tissahamy, (3) Hudumala Henaya, (4) Badapissa Henaya, (5) Tanamegedera Dissanayaka Mudiyansele Tissahamy, (6) Tanamegedera Dissanayaka Mudiyansele Appuhamy, (7) Tanamegedera Dissanayaka Mudiyansele Kalu Banda made claim thereto; and whereas the said 1st claimant by an agreement dated June 17, 1909, on his being declared the purchaser of 2 acres more or less of lot 13, now shown as lots 13 P and 13 S, for a sum of Rs. 15 in block survey preliminary plan 141, withdrew his claim to the said lot 13; and whereas the said 2nd claimant by an agreement dated June 17, 1909, on his being declared the purchaser of 2 acres more or less, now shown as lots 13 J and 17 A, for a sum of Rs. 15 in the same block survey preliminary plan, withdrew his claim to the said lot 13; and whereas the said 3rd claimant by an agreement dated June 17, 1909, on being declared the purchaser, along with Udagedera Tikiri Pediya, of 4 acres more or less of lot 13, now shown as lot 13 M in the same block survey preliminary plan, for a sum of Rs. 30, withdrew his claim to the said lot 13; and whereas the said 4th claimant by an agreement dated June 17, 1909, in consideration of being declared the purchaser of 1 acre more or less of original lot 13 in the same block survey preliminary plan, for a sum of Rs. 7.50 to be paid to the Government Agent at Badulla, on or before September 17, 1909, withdrew claim to the remainder of lot 13; and further agreed that in the event of his failure to make the aforesaid payment by September 17, 1909, his claim to this portion 1 acre more or less of lot 13 should also be considered to have been withdrawn; and whereas he failed to make the aforesaid payment by September 17, 1909, his claim to this 1 acre more or less of lot 13 has therefore been withdrawn; and whereas the said 5th, 6th, and 7th claimants by two agreements in writing dated June 17 and 18, 1909, in consideration of being declared the purchasers of 6 acres more or less of lot 8, now shown as lots 8 A and 8 B, withdrew their claims to the said lot 13, except that 6th claimant did not thereby withdraw claim to those 2 acres more or less of lot 13 which are referred to in the separate agreement next hereinafter mentioned; and whereas the 6th claimant by an agreement dated June 17, 1909, in consideration of being declared the purchaser of lot 5 and 2 acres more or less of lot 13 on payment of Rs. 24.50, to the Government Agent at Badulla, on or before September 17, 1909, withdrew claim to the remainder of lot 13; and further agreed that in the event of his failing to make the aforesaid payment on or before September 17, 1909, his claim to lot 5 and the aforesaid 2 acres more or less of lot 13 should be considered to have been withdrawn; and whereas he failed to make the aforesaid payment on or before September 17, 1909, and has therefore withdrawn his claim to these 2 acres more or less of lot 13, I, John Murray Davies, Special Officer appointed under section 28 of the said Ordinances, under and by virtue of the powers vested in me in that behalf by section 4 of the said Ordinances, do hereby on July 24, 1913, order and declare under section 4, sub-section (1), of the said Ordinances, that the said lands, as more fully described herein below, are the property of the Crown.

*Description of the Lands referred to.*

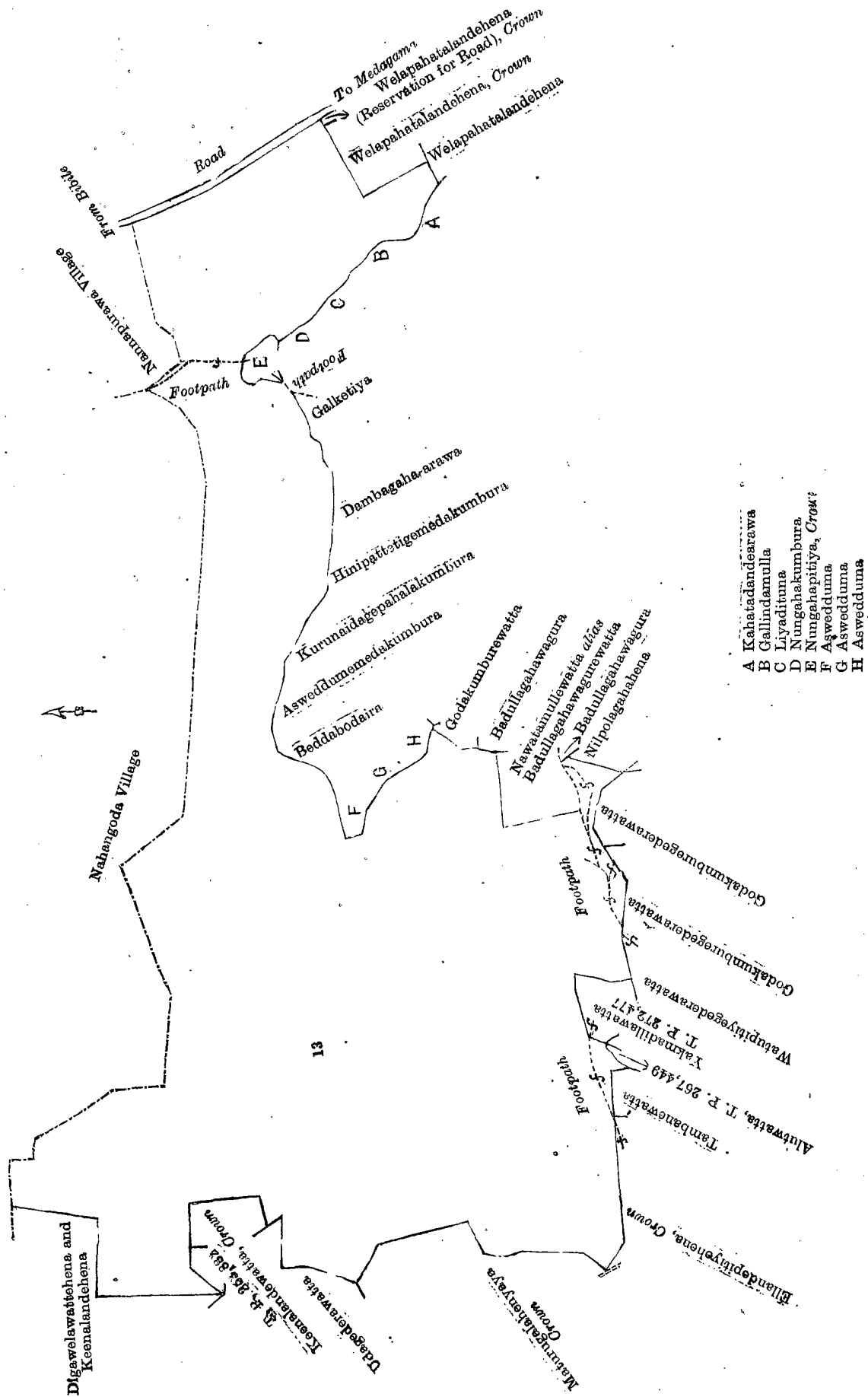
The following lot situated in the village of Nungamure, in the Medagam pattu korale of the Wellassa division, in the Province of Uva, as described in the annexed diagram:—

## Preliminary plan 141.

Situation: Nungamure village in Medagam pattu korale of Wellassa division, Province of Uva.

Lot.	Name of Land.	Extent, A. R. P.
13	Keenalandehenyaya, Dambagaha-arawelanda, Welapahalalandehenyaya, Kirioruwagodahena, Gala-arawahena, Walauwawattehena, Tanakotulandehenyaya, Kukurumalandehenyaya, Kamatawattehena, Godakumburahena, Welihena, Keenalandehena, Diga-elewattekele, Diga-elawatta, Ambalamewatta, Pihillagawawattehena, Hele-arawehena, Keenalauda, Udagederawattchenkella, Pelaheraliwatta, Ellandehenyaya, Lewagurunawattahena, Tambanewatta, Yakmedillagahawatta, Madawalahena, Goyagahamulahena, Nawatemulewattahena, Kandiyamulawattahena, Kamatewattehena, Katuimbulehena, Talwatta, Gamagederawattchenkella, Etdematagahawatta, Kukurumanlanda, Tanakotuwelandehena, Mallagahahena, Udagalahena, Medakumburehena, Kirimetiliyaddehena, Siyambalagahairahena, Maragahakumburehenyaya, Welapahalalandehenyaya, Kahatagahamulahena, Gala-arawehena, Welenewattehena, Dambagaha-arawehena, Weliwatta, Kammalawatta, Maragahakumburehenyaya	104 0 30.

and bounded as follows: on the north by the village limit of Nahangoda, the village limit of Nannapurawa; on the east by the road from Bibile to Medagama, Welapahalalandehena (reservation for road) to be declared the property of the Crown under the Waste Lands Ordinances; on the south by Welapahalalandehena sold under the Waste Lands Ordinances to Gamagedera Dissanayaka Mudiyansele Tissahamy, Kahatalande-arawa claimed by Gamagedera Hudu Banda and others, Gallindamulla claimed by Tanamegedera Weligamarala, Gamarala and others, Liyadituna claimed by Gamagedera Tissahamy and others, Nungahakumbura claimed by Gamagedera Weligamarala, Nungahapitiya to be declared the property of the Crown under the Waste Lands Ordinances, a footpath, Galketiya claimed by Helagedera Appuhamy, Dambagaha-arawa claimed by Watupitiyegedera Heen Appu, Hinipattitigemedakumbura claimed by Alutgedera Siyatu and others, Kurunaidegepahalakumbura claimed by Watupitiyegedera Gamandi and others, Asweddumemedakumbura claimed by Puwakwattegedera Weligamarala and others, Beddabodaira claimed by Pattiyapola Kuduhena, Aswedduma claimed by Puwakwattegedera Weligamarala and others, Aswedduma claimed by Dissanayaka Mudiyansele Kalu Banda and others, Badullagahawagura claimed by Godakumburewatta claimed by Badullagahawattegedera Samadara watta claimed by Godakumburegedera Ranmenika, Badullagahawagura claimed by Gamagedera Hudu Banda, Nilpore-gahahena sold under the Waste Lands Ordinances to Dissanayaka Mudiyansele Kalu Banda, Godakumburegederawatta claimed by Godakumburegedera Ranmenika, Watupitiyegederawatta claimed by Dissanayaka Mudiyansele Kalu Banda, Yakmadillawatta sold by the Crown (T. P. 272,477), Alutwatta sold by the Crown (T. P. 267,449), Thambanewatta Waste Lands Ordinances; on the west by Maturugalahenyaya to be declared the property of the Crown under the Waste Lands Ordinances, Udagederawatta claimed by Udagedera Hudumala, Keenalandewatta to be declared the property of the Crown under the Waste Lands Ordinances, T. P. 253,882, Digawelawattehena sold under the Waste Lands Ordinances to Hudumala Henaya and another.



- A Kaharandandearawa
- B Gallindamulla
- C Liyadituna
- D Nungahakumbura
- E Nungahapitiya, Crown
- F Aswedduma
- G Aswedduma
- H Aswedduma

Surveyor-General's Office,  
Colombo, July 10, 1913.

Scale of 8 Chains to an Inch.

A. J. WICKWAR,  
for Surveyor-General.

July 11, 1913.

J. M. DAVIES,  
Special Officer.

## Uva S. O. No. 1,639.

Order under Section 4, Sub-section (1), of "The Waste Lands Ordinances of 1897, 1899, 1900, and 1903,"  
declaring Land to be Crown Property.

In the matter of the land commonly called or known as Kumuruellagahamulahena, situate in the village of Nungamure, in the Medagam pattu korale of the Wellassa division, in the Province of Uva, and of "The Waste Lands Ordinances of 1897, 1899, 1900, and 1903."

WHEREAS in pursuance of section 1 of the said Ordinances it was duly notified on March 12, 1909, that if no claim to the land commonly called or known as Kumuruellagahamulahena, situate in the village of Nungamure, in the Medagam pattu korale of the Wellassa division, in the Province of Uva, containing in extent 62 acres and 4 perches, and shown as lot 13 in preliminary plan 141 and in the annexed diagram, was made to John Murray Davies, Special Officer appointed under section 28 of the said Ordinances, within the period of three months from the date specified in such notice, such land would be declared the property of the Crown, and dealt with on account of the Crown (*vide* Notice No. 3,371):

And whereas (1) Dissanayaka Mudiyanseleage Punchirala, Gamarala, (2) Dissanayaka Mudiyanseleage Tissahamy, (3) Gamagedera Dissanayaka Mudiyanseleage Tissahamy, (4) Tanamegedera Dissanayaka Mudiyanseleage Tissahamy, (5) Tanamegedera Dissanayaka Mudiyanseleage Appuhamy, (6) Tanamegedera Dissanayaka Mudiyanseleage Kalu Banda, (7) Watupitiyegedera Ganeti made claim thereto; and whereas the said 1st claimant by an agreement dated June 17, 1909, on being declared the purchaser of 1 acre more or less of lot 13, now shown as lot 13 Q in block survey preliminary plan 141, for a sum of Rs. 7.50, withdrew his claim to the said lot 13 V; and whereas the said 2nd claimant by an agreement dated June 17, 1909, in consideration of being declared the purchaser of 1½ acres to include lot 22 and sufficient of lot 13, now shown as lots 13 O in the same block survey preliminary plan, for a sum of Rs. 11.25, withdrew his claim to the said lot 13 V; and whereas the said 3rd claimant by an agreement dated June 17, 1909, on being declared the purchaser of 2 acres more or less, now shown as lots 13 J and 17 A in the same block survey preliminary plan, for a sum of Rs. 15, withdrew claim to the said lot 13 V; and whereas the said 4th, 5th, and 6th claimants entered into two agreements dated June 17 and 18, 1909, respectively, whereby it was agreed that, in consideration of their being declared the purchasers of 6 acres more or less of lot 8, now shown as lots 8 A and 8 B in the same block survey preliminary plan, for a sum of Rs. 45, withdrew their claims to the said lot 13 V, except that 5th claimant did not thereby withdraw claim to those two acres more or less of lot 13, which are referred to in the separate agreement hereinafter mentioned, and which 2 acres more or less form no part of the present lot 13 V; and whereas the 5th claimant by an agreement dated June 17, 1909, in consideration of being declared the purchaser of lot 5 and 2 acres more or less of lot 13, on payment of Rs. 24.50 to the Government Agent at Badulla, on or before September 17, 1909, withdrew claim to lot 13 V; and whereas the said 7th claimant by an agreement dated June 17, 1909, on being declared the purchaser of 1 acre more or less of lot 13, now shown as lot 13 R in the same block survey preliminary plan, for a sum of Rs. 7.50, withdrew his claim to the said lot 13 V, I, John Murray Davies, Special Officer appointed under section 28 of the said Ordinances, under and by virtue of the powers vested in me in that behalf by section 4 of the said Ordinances, do hereby on July 24, 1913, order and declare under section 4, sub-section (1), of the said Ordinances, that the said land, as more fully described herein below, is the property of the Crown.

*Description of the Land referred to.*

The following lot situated in the village of Nungamure, in the Medagam pattu korale of the Wellassa division, in the Province of Uva, as described in the annexed diagram:—

## Preliminary plan 141.

Situation: Nungamure village in Medagam pattu korale of Wellassa division, Province of Uva.

Lot.	Name of Land.	Extent, A. R. P.
13 V	Kumuruellagahamulahena	62 0 4

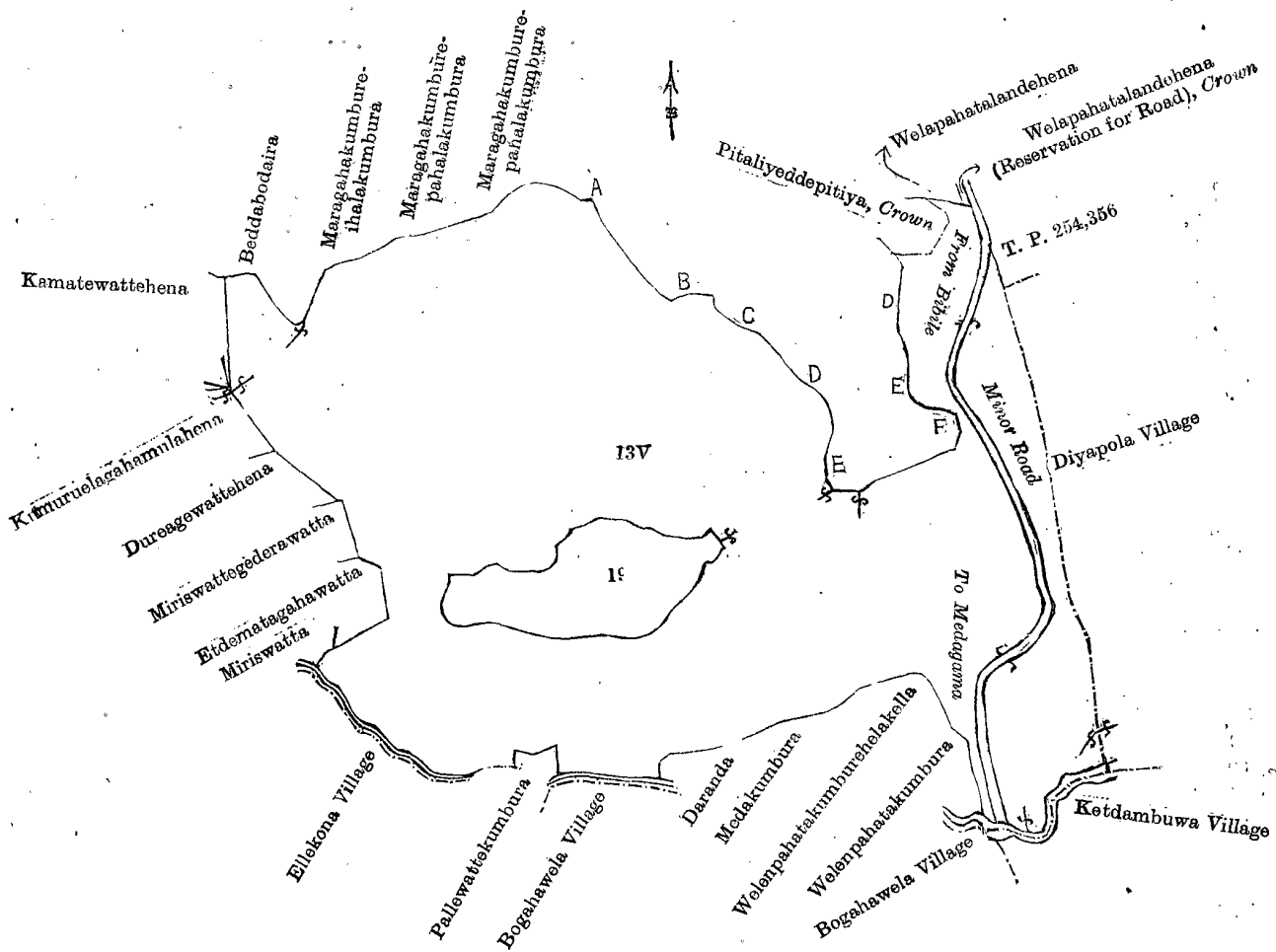
and bounded as follows: on the north by Beddabodaira claimed by Watupitiyegedera Appuhamy, Maragahakumbureihalakumbura claimed by Tanamegedera Weligamarala, Maragahakumburepahalakumbura claimed by Ellekonemedagedera Kiriwante and others, Maragahakumburepahalakumbura claimed by Gamagedera Punchirala and others, Siyambalagaha-ira claimed by Sudu Banda, Arachchi of Diyapola, Kirimētiliyadda claimed by Watupitiyegedera Ganeti and others, Medakumbura claimed by Gamagedera Tissahamy, Mailagahakumbura claimed by Watupitiyegedera Hudu Banda and others, Landekumbura claimed by Gamagedera Punchirala, Gamarala, Kirioruweliyadda claimed by Gamagedera Punchirala Gamarala, Landekumbura claimed by ditto, Mailagahakumbura claimed by Watupitiyegedera Hudu Banda and others, Pitaliyaddepitiya to be declared the property of the Crown under the Waste Lands Ordinances, Welapahatalandehena sold under the Waste Lands Ordinances to Gamagedera Dissanayaka Mudiyanseleage Tissahamy, Welapahatalandehena (reservation for road) to be declared the property of the Crown under the Waste Lands Ordinances; on the east by T. P. 254,356, the village limit of Diyapola; on the south by the village limit of Ketdambura, the village limit of Bogahawela, Welpahatakumbura claimed by Gamagedera Kalu Banda and others, Welpahatakumburehela-kella claimed by Gamagedera Sudu Menika and others, Medakumbura claimed by Gamagedera Punchirala Gamarala, and others, Daranda claimed by Gamagedera Weligamarala, the village limit of Bogahawela, Pallevattakumbura claimed by Medagedera Ganetirala, the village limit of Ellekona; on the west by Miriswatta claimed by Udagedera Tissahamy, Etdematagahawatta sold by the Crown, Miriswattagederawatta claimed by Miriswattagedera Tissahamy, Dureagewattēhena sold under the Waste Lands Ordinances to Watupitiyegedera Ganeti, Kumuruellagahamulahena sold under the Waste Lands Ordinances to Dissanayaka Mudiyanseleage Punchirala Gamarala, Kamatewattēhena sold under the Waste Lands Ordinances to Dissanayaka Mudiyanseleage Tissahamy.

NOTE.—The following lot lying within the above boundaries is excluded from this order, and its acreage of 4 acres and 7 perches is not included in the acreage of 62 acres and 4 perches given above:—

## Preliminary plan 141.

Lot.	Name of Land.	Extent, A. R. P.
19	Pitamullepahatabima, Pitamullemedakumbura, Pitamullekelebima, Kurundugahaliyadda	4 0 7

[For Diagram see page 1891.]



- A Siyambalagahaira
- B Kirimētiliyadda
- C Medakumbura
- D Mailagahakumbura
- E Landekumbura
- F Kirioruweliyadda

Surveyor-General's Office,  
Colombo, July 11, 1913.

Scale of 8 Chains to an Inch.

A. J. WICKWAR,  
for Surveyor-General.

July 24, 1913.

J. M. DAVIES,  
Special Officer.

**Uva S. O. No. 1,640.**

**Order under Section 4, Sub-section (1), of "The Waste Lands Ordinances of 1897, 1899, 1900, and 1903," declaring Lands to be Crown Property.**

In the matter of the lands commonly called or known as Ellandegodahenyaya, Madugahatennehena, Kendalandehenyaya, Kotuagastennehenyaya, &c., situate in the village of Nungamure, in the Medagam pattu korale of the Wellassa division, in the Province of Uva, and of "The Waste Lands Ordinances of 1897, 1899, 1900, and 1903."

WHEREAS in pursuance of section 1 of the said Ordinances it was duly notified on March 12, 1909, that if no claim to the lands commonly called or known as Ellandegodahenyaya, Madugahatennehena, Kendalandehenyaya, Kotuagastennehenyaya, situate in the village of Nungamure, in the Medagam pattu korale of the Wellassa division, in the Province of Uva, containing in extent 200 acres 3 roods and 23 perches, and shown as lot 8 in preliminary plan 141 and in the annexed diagram, was made to John Murray Davies, Special Officer appointed under section 28 of the said Ordinances, within the period of three months from the date specified in such notice, such lands would be declared the property of the Crown, and dealt with on account of the Crown (*vide* Notice No. 3,371):

And whereas (1) Gamagedera Dissanayaka Mudiyansele Tissahamy, (2) Tanamegedera Dissanayaka Mudiyansele Tissahamy, (3) Tanamegedera Dissanayaka Mudiyansele Appuhamy, and (4) Tanamegedera Dissanayaka Mudiyansele Kalu Banda made claim thereto; and whereas the said 1st claimant by an agreement dated June 17, 1909, in consideration of being declared the purchaser of 2 acres more or less, now shown as lots 13 J and 17 A in block survey preliminary plan 141, for a sum of Rs. 15, withdrew his claim to the said lot 8; and whereas the said 2nd and 3rd claimants by an agreement dated June 17, 1909, and whereas the said 4th claimant by an agreement dated June 18, 1909, of the same tenor, being declared the purchasers of 6 acres more or less of lot 8, now shown as lots 8 A and 8 B, for a sum of Rs. 45, withdrew their claim to the said lot 8, I, John Murray Davies, Special Officer appointed under section 28 of the said Ordinances, under and by virtue of the powers vested in me in that behalf by section 4 of the said Ordinances, do hereby on July 24, 1913, order and declare under section 4, sub-section (1), of the said Ordinances, that the said lands, as more fully described herein below, are the property of the Crown.

*Description of the Lands referred to.*

The following lot situated in the village of Nungamure, in the Medagam pattu korale of the Wollassa division, in the Province of Uva, as described in the annexed diagram:—

## Preliminary plan 141.

Situation: Nungamure village in Medagam pattu korale of Wollassa division, Province of Uva.

Lot.	Name of Land.	Extent, A. R. P.
8	Ellandegodahenyaya, Madugahatennehena, Kendalandehenyaya, Kotuagastennehenyaya, Demataketiyahenyaya, Wadikollahenyaya, Puwakwattahelahenyaya, Pudanggamullahenyaya, Koketiyagommana, Rambukkanduregommana, Ellandegoda, Imbulgahawattehena	200 3 23

and bounded as follows: on the north by the main kandura, Bubulebeddemukalana to be declared the property of the Crown under the Waste Lands Ordinances, the Bubulebeddekandura, Bubulebeddemukalana to be declared the property of the Crown under the Waste Lands Ordinances, the Bubulebeddekandura, Mahawatta sold by Crown (T. P. 258,928), Galkotuwahena sold under the Waste Lands Ordinances to Tanamegedera Dissanayaka Mudiyansele Tissahamy and others, Helagederawatta claimed by Helagedera Appuhamy, Tanamegederawatta claimed by Tanamegedera Weligamarala; on the east by a Gansabhawa road, Ellandepitiyehena to be declared the property of the Crown under the Waste Lands Ordinances, Imbulgahawatta claimed by Gamagedera Tissahamy and others; on the south by the Medakandura, Wedigolletalawa to be declared the property of the Crown under the Waste Lands Ordinances; on the west by Wedigolletalawa to be declared the property of the Crown under the Waste Lands Ordinances, Rambukkanduregommana to be declared the property of the Crown under the Waste Lands Ordinances, the main kandura.

NOTE.—The following lot lying within the above boundaries is excluded from this order, and its acreage of 23 acres 3 roods and 10 perches is not included in the acreage of 200 acres 3 roods and 23 perches given above:—

## Preliminary plan 141.

Lot.	Name of Land.	Extent, A. R. P.
29	Keenagodamukalana	23 3 10

[For Diagram see page 1893.]

## Uva S. O. No. 1,641.

**Order under Section 2 of "The Waste Lands Ordinances of 1897, 1899, 1900, and 1903,"  
declaring Lands to be Crown Property.**

In the matter of the lands commonly called or known as Road, situate in the village of Gonamutawa, in the Mahapalata korale of the Udukinda division, in the Province of Uva, and of "The Waste Lands Ordinances of 1897, 1899, 1900, and 1903."

THE notice required by section 1 of "The Waste Lands Ordinances of 1897, 1899, 1900, and 1903," having been duly published in manner prescribed by that section in respect of the above-named lands (*vide* Notice No. 4,978), and no claim having been made to the said lands or to any interest therein within the period of three months from the date specified in the said notice, I, John Murray Davies, Special Officer appointed under section 28 of the said Ordinances, under and by virtue of the powers vested in me in that behalf by section 2 of the said Ordinances, do hereby on November 17, 1913, order and declare that the said lands, as more fully described herein below, situate in the village of Gonamutawa, in the Mahapalata korale of the Udukinda division, in the Province of Uva, and shown as lots 1661 and 1662 in preliminary plan 121, and in the annexed diagrams, and containing in extent 3 roods and 7 perches, are the property of the Crown.

*Description of the Lands referred to.*

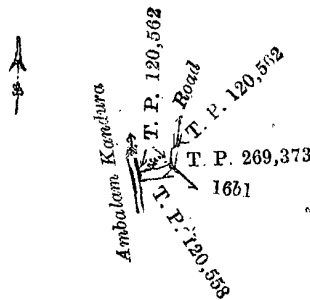
The following lots situated in the village of Gonamutawa, in the Mahapalata korale of the Udukinda division, in the Province of Uva, as described in the annexed diagrams:—

## I.—Preliminary plan 121.

Situation: Gonamutawa village in Mahapalata korale of Badulla District.

Lot.	Name of Land.	Extent, A. R. P.
1661	Road	0 0 11½

and bounded as follows: on the north by T. P. 120,562, road claimed by the owners of T. P. 120,562; on the east by T. P. 269,373; on the south by T. P. 120,558; on the west by the Ambalamkandura.



Surveyor-General's Office,  
Colombo, July 4, 1913.

Scale of 8 Chains to an Inch.

A. J. WICKWAR,  
for Surveyor-General.

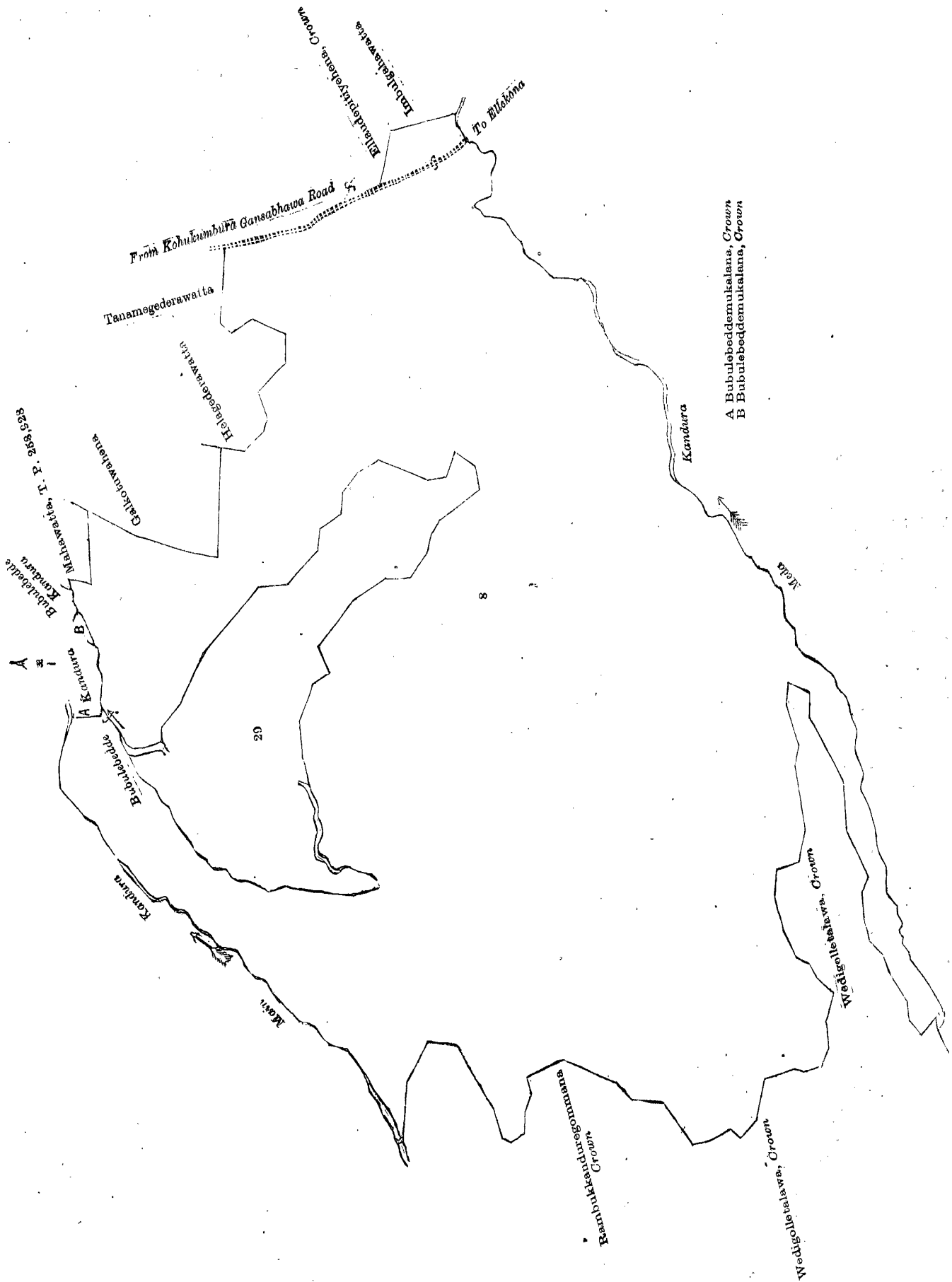
## II.—Preliminary plan 121.

Situation: Gonamutawa village in Mahapalata korale of Badulla District.

Lot.	Name of Land.	Extent, A. R. P.
1662	Road	0 2 35½

and bounded as follows: on the north by T. Ps. 269,373, 120,561, 266,257, 120,560, 269,373, 256,551, 269,373; on the east by the village limit of Bambaragama; on the south by T. P. 269,373; on the west by road claimed by the owners of T. P. 120,562.





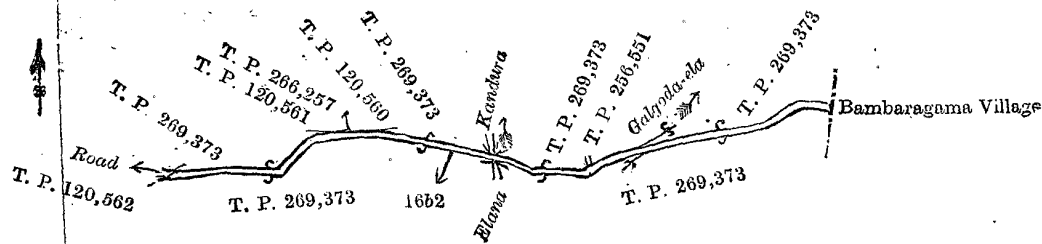
Surveyor-General's Office,  
Colombo, July 11, 1913.

Scale of 8 Chains to an Inch.

A. J. WICKWAR,  
for Surveyor-General.

July 24, 1913.

J. M. DAVIES,  
Special Officer.



Surveyor-General's Office,  
Colombo, July 4, 1913.

Scale of 8 Chains to an Inch.

A. J. WICKWAR,  
for Surveyor-General.

November 17, 1913.

J. M. DAVIES,  
Special Officer.

**Order under Section 2 of "The Waste Lands Ordinances of 1897, 1899, 1900, and 1903,"  
declaring Lands to be Crown Property.**

In the matter of the lands commonly called and known as Kalugahalanda (Crown reservations), situate in the village of Kahawala, in the Meda pattu of Hewagam korale of the Colombo District, in the Western Province, and of "The Waste Lands Ordinances of 1897, 1899, 1900, and 1903."

THE notice required by section 1 of "The Waste Lands Ordinances of 1897, 1899, 1900, and 1903," having been duly published in manner prescribed by that section in respect of the above-named lands (*vide* Notice No. 4,954), and no claim having been made to the said lands or to any interest therein within the period of three months from the date specified in the said notice, I, Herbert Ward Milligan, Assistant Government Agent of Colombo and Negombo Districts, under and by virtue of the powers vested in me in that behalf by section 2 of the said Ordinances, do hereby on November 6, 1913, order and declare that the said lands, as more fully described herein below, situate in the village of Kahawala, in the Meda pattu of Hewagam korale of the Colombo District, in the Western Province, and shown as lots 4400, 4402, 4404, and 4405 in preliminary plan 15,178 and in the annexed diagram, and containing in extent 3 acres and 9 perches, are the property of the Crown.

*Description of the Lands referred to.*

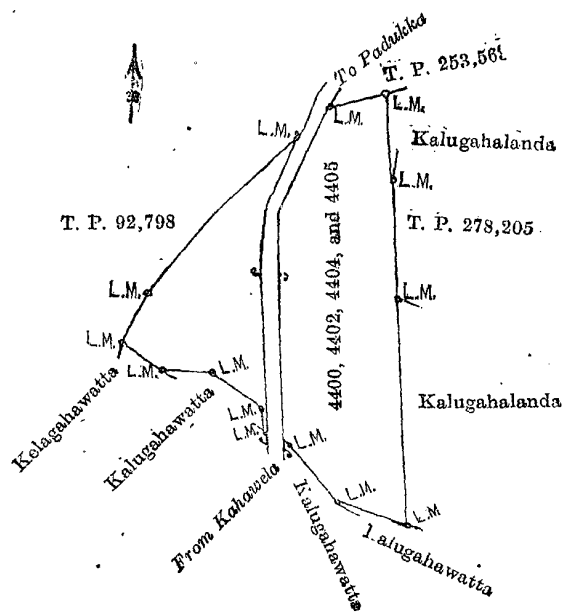
The following lots situated in the village of Kahawala, in the Meda pattu of Hewagam korale of the Colombo District, in the Western Province, as described in the annexed diagram:—

Preliminary plan 15,178.

Situation : Kahawala village in Meda pattu of Hewagam korale of Colombo District.

Lot.	Name of Land.	Extent, A. R. P.
4400	Kalugahalanda (reservation for burial ground)	0 3 15
4402	Do. (reservation for road)	0 0 11
4404	Do. (reservation for burial ground)	2 0 13
4405	Do. (reservation for road)	0 0 10
		3 0 9

and bounded as follows : on the north by the land depicted in title plan No. 253,563 ; on the east by Kalugahalanda sold by the Crown to Dehiwalaliyanage Elias Vedarala, land depicted in title plan No. 278,205, and Kalugahalanda sold by the Crown to Attugamage Nonohamy and another ; on the south by Kalugahawatta sold by the Crown to Thupaige Themanis Appu, Kalugahawatta claimed by Thupaige Themanis Appu and others, Kalugahawatta sold by the Crown to Thupaige Themanis Appu and Kelagahawatta claimed by Thupaige Themanis Appu ; on the west by the land depicted in title plan No. 92,798.



Surveyor-General's Office,  
Colombo, May 27, 1913.

Scale of 4 Chains to an Inch.

C. R. LUNDIE,  
for Surveyor-General.

November 6, 1913.

H. MILLIGAN,  
Assistant Government Agent.

Order under Section 2 of "The Waste Lands Ordinances of 1897, 1899, 1900, and 1903,"  
declaring Lands to be Crown Property.

In the matter of the lands commonly called and known as Dunkalahenamukalana and Umangedolamukalana (Crown reservations), situate in the village of Pannagula, in the Udugaha pattu of Hewagam korale of the Colombo District, in the Western Province, and of "The Waste Lands Ordinances of 1897, 1899, 1900, and 1903."

THE notice required by section 1 of "The Waste Lands Ordinances of 1897, 1899, 1900, and 1903," having been duly published in manner prescribed by that section in respect of the above-named land (*vide* Notice No. 4,981), and no claim having been made to the said land or to any interest therein within the period of three months from the date specified in the said notice, I, Herbert Ward Milligan, Assistant Government Agent of the Colombo and Negombo Districts, under and by virtue of the powers vested in me in that behalf by section 2 of the said Ordinances, do hereby on November 20, 1913, order and declare that the said land, as more fully described herein below, situate in the village of Pannagula, in the Udugaha pattu of Hewagam korale of the Colombo District, in the Western Province, and shown as lots 3407, 3407½, 3410½, 3413, 3416, 3412, and 3418 in preliminary plan 14,920 and in the annexed diagram, and containing in extent 14 acres 1 rood and 7 perches, are the property of the Crown.

Description of the Lands referred to.

The following lots situated in the village of Pannagula, in the Udugaha pattu of Hewagam korale of the Colombo District, in the Western Province, as described in the annexed diagrams:—

PART I.

Preliminary plan 14,920.

Situation: Pannagula village in Udugaha pattu of Hewagam korale of Colombo District.

Lot.	Name of Land.	Extent, A. R. P.
3407	Dunkalahenamukalana (path and reservation for path)	0 3 37
3407½	Do. (reservation for stream)	3 1 30
3410½	Do. (do.)	2 0 20
3413	Umangedolamukalana (reservation for path)	0 2 34
3416	Dunkalahenamukalana <i>alias</i> Umangedolamukalana (reservation for stream)	4 0 21
		11 1 22

and bounded as follows: on the north by Puwakpitiya village; on the east by Dunkalahenamukalana sold by the Crown to Mr. F. W. M. Byrde and Province of Sabaragamuwa boundary; on the south by Province of Sabaragamuwa boundary; on the west by Dunkalahenamukalana *alias* Umangedolamukalana sold by the Crown to Mr. F. W. M. Byrde, Dunkalahenamukalana sold by the Crown to Mr. F. W. M. Byrde (property of Blair estate), Walahedideniyawatta claimed by Randunuhakuruge Babbuwa (T. P. 150,082) and Dunkalahenamukalana sold by the Crown to Mr. F. W. M. Byrde.

The following lot lying within the above boundaries is excluded from this notice, and its extent of 1 acre 2 roods and 3 perches is not included in the acreage of 11 acres 1 rood and 22 perches given above:—

Preliminary plan 14,920.

Lot.	Name of Land.	Extent, A. R. P.
3415	Umangedolamukalana	1 2 3

[For Diagram see page 1896.]

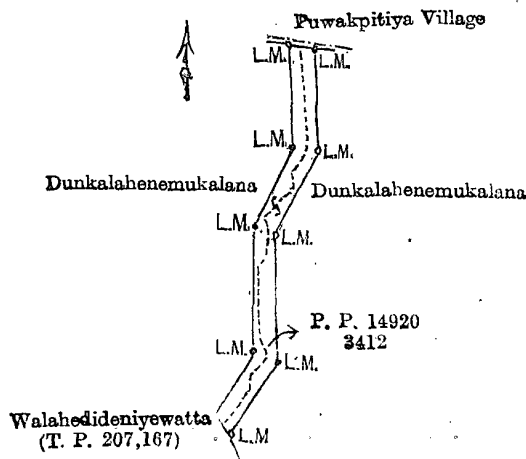
PART II.

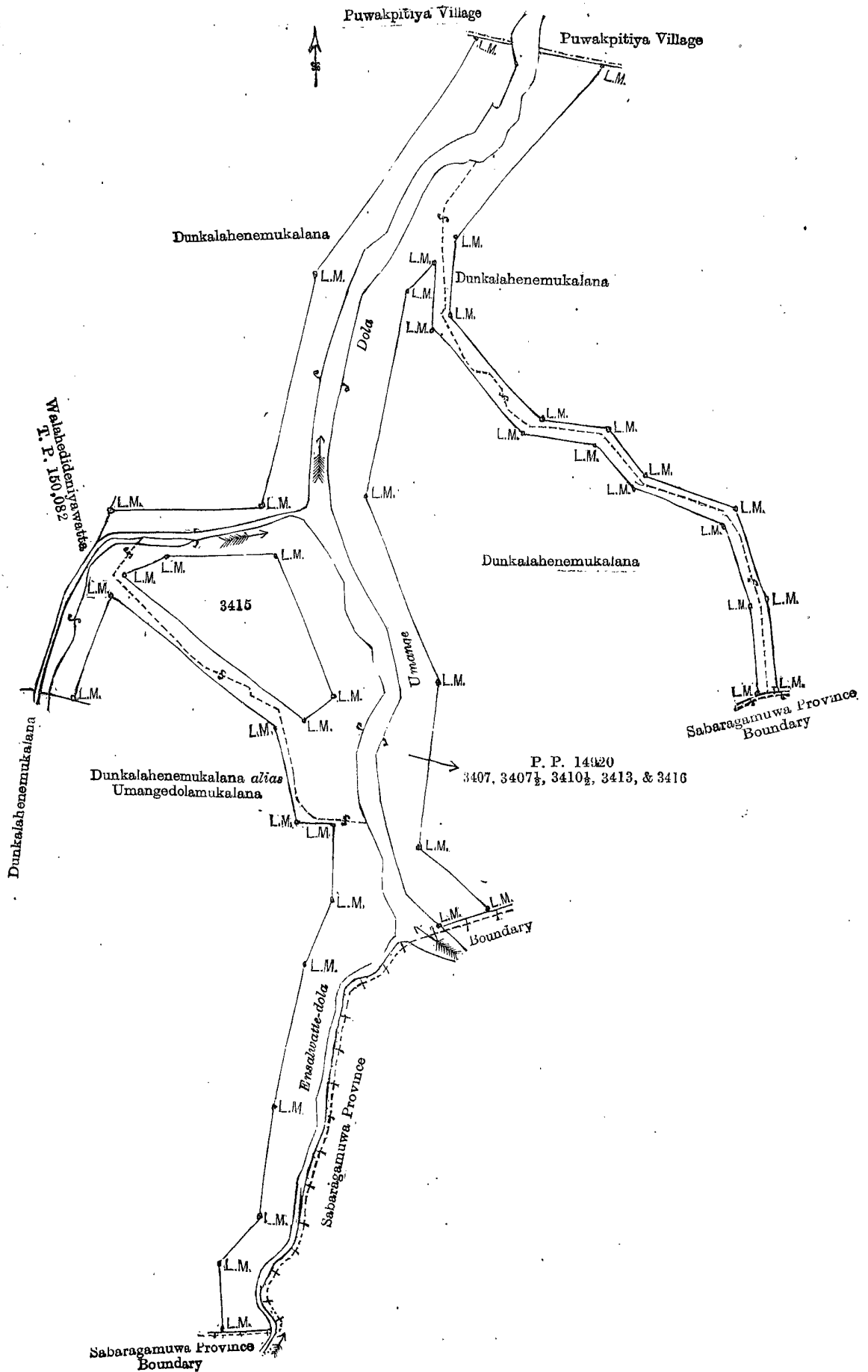
Preliminary plan 14,920.

Situation: Pannagula village in Udugaha pattu of Hewagam korale of Colombo District.

Lot.	Name of Land.	Extent, A. R. P.
3412	Umangedolamukalana (path and reservation for path)	0 1 32

and bounded as follows: on the north by Puwakpitiya village; on the east by Dunkalahenamukalana sold by the Crown to Mr. F. W. M. Byrde; on the south by Walahedideniyawatta claimed by Randunuhakuruge Babbuwa (T. P. 207,167); on the west by Dunkalahenamukalana sold by the Crown to Mr. F. W. M. Byrde.





Surveyor-General's Office,  
Colombo, June 2, 1913.

Scale of 4 Chains to an Inch.

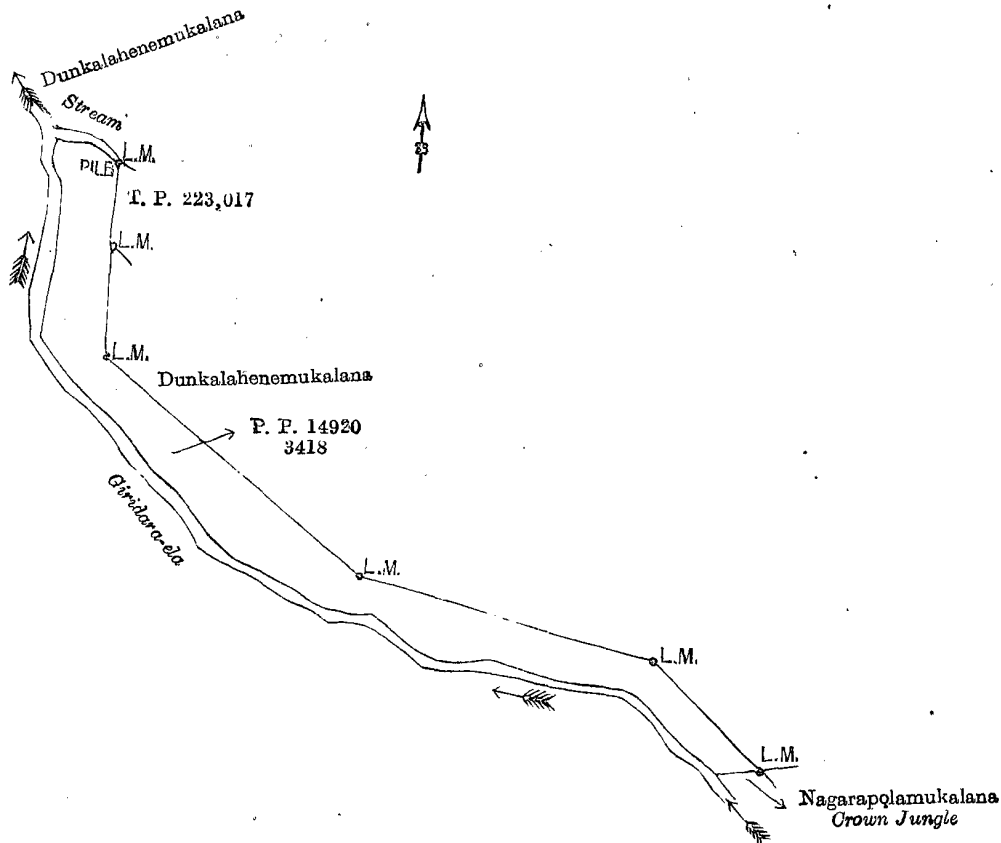
C. R. LUNDIE,  
for Surveyor-General.

PART III.  
Preliminary plan 14,920.

Situation: Pannagula village in Udugaha pattu of Hewagam korale of Colombo District.

Lot.	Name of Land.	Extent, A. R. P.
3418	Dunkalahenamukalana (reservation for stream) ..	2 1 33

and bounded as follows: on the north by Dunkalahenamukalana sold by the Crown to Mr. F. W. M. Byrde (property of Blair estate); on the east by land depicted in title plan 223,017 and Dunkalahenamukalana sold by the Crown to Mr. F. W. M. Byrde; on the south by Nagarapolamukalana, Crown jungle; on the west by Giridara-ela.



Surveyor-General's Office,  
Colombo, June 2, 1913.

November 20, 1913.

H. MILLIGAN,  
Assistant Government Agent.

C. R. LUNDIE,  
for Surveyor-General.

PRELIMINARY NOTICES.

NOTICE is hereby given that in the English copy of Part II. of Waste Lands Ordinance Notice No. 5,086, published in the *Government Gazette* of December 12, 1913, lot 24A1, in extent 0A. 0R. 17P., should be 24Q1, in extent 0A. 0R. 17P.

December 22, 1913.

W. E. WAIT,  
Special Officer.