

Ceylon Government Gazette

Published by Authority.

No. 6,601 — FRIDAY, JANUARY 9, 1914.

PART I.—General: Minutes, Proclamations, Appointments, and General Government Notifications.
 PART II.—Legal and Judicial.
 PART III.—Provincial Administration.
 PART IV.—Land Settlement.
 PART V.—Mercantile, Marine, Municipal, Local, &c.

Separate paging is given to each Part in order that it may be filed separately.

Part IV.—Land Settlement.

	PAGE	PAGE
Preliminary Notices	1	10
Final Orders		

PRELIMINARY NOTICES.

Hambantota Notice No. 5,098.

Notice under "The Waste Lands Ordinances of 1897, 1899, 1900, and 1903."

TAKE notice that unless within three months from January 9, 1914, the persons, if any, who claim any interest in the lands hereinafter mentioned or in any one or more of such lands or to some interest therein make claim in person or in writing to the said lands or any of them or to some interest therein to W. E. Wait, Esq., Special Officer appointed under section 28 of "The Waste Lands Ordinances of 1897, 1899, 1900, and 1903," at his office at Fort, Colombo:

Such Special Officer, in pursuance of the powers vested in him by the said Ordinances, will declare by writing under his hand that the said lands, or such of them as to which no claim has been made, are the property of the Crown.

W. E. WAIT,
Special Officer.

Description of the Lands referred to.

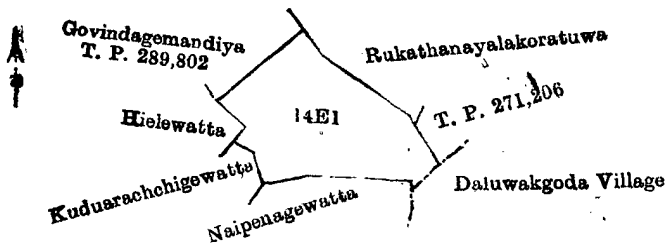
The following lots situated in the village of Natuwela, in the Giruwa Pattu West of the Hambantota District, in the Southern Province, as described in the annexed diagrams:—

I.—Preliminary plan 237.

Situation: Natuwela village in Giruwa Pattu West of Hambantota District.

Lot.	Name of Land.	Extent, A. R. P.
14E1	Govindagemandiya	0 3 16

and bounded as follows: on the north by Govindagemandiya sold by the Crown (T. P. 289,802), Rukathanayalakoratuwa sold by the Crown; on the east by Rukathanayalakoratuwa sold by the Crown, T. P. 271,206, the village limit of Daluwakgoda; on the south by Naipenagewatta claimed by Ellawela Medage Anga; on the west by Kuduarachchigewatta (private), Hielewatta claimed by Kuda Anthonige Addu, Govindagemandiya sold by the Crown (T. P. 289,802).



Surveyor-General's Office,
Colombo, November 13, 1913.

Scale of 4 Chains to an Inch.

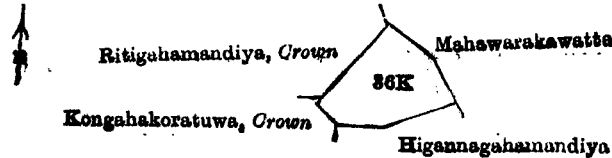
A. J. WICKWAR,
for Surveyor-General.

II.—Preliminary plan 237.

Situation : Natuwela village in Giruwa Pattu West of Hambantota District.

Lot.	Name of Land.	Extent, A. R. P.
36K	Pugahakoratuwa	0 1 23

and bounded as follows : on the north by Ritigahamandiya declared to be the property of the Crown under the Waste Lands Ordinances, Mahawarakawatta (private) ; on the east by Mahawarakawatta (private) ; on the south by Higannagahamandiya granted at half-improved value ; on the west by Kongahakoratuwa declared to be the property of the Crown under the Waste Lands Ordinances, Ritigahamandiya declared to be the property of the Crown under the Waste Lands Ordinances.



Surveyor-General's Office,
Colombo, November 13, 1913.

Scale of 4 Chains to an Inch.

A. J. WICKWAR,
for Surveyor-General.

Hambantota S. O. I—1914.

Kurunegala Notice No. 5,094.

Notice under "The Waste Lands Ordinances of 1897, 1899, 1900, and 1903."

TAKE notice that unless within three months from January 9, 1914, the persons, if any, who claim any interest in the lands hereinafter mentioned or in any one or more of such lands or to some interest therein make claim in person or in writing to the said lands or any of them or to some interest therein to M. T. Archibald, Esq., Special Officer appointed under section 28 of "The Waste Lands Ordinances of 1897, 1899, 1900, and 1903," at his office at Fort, Colombo :

Such Special Officer, in pursuance of the powers vested in him by the said Ordinances, will declare by writing under his hand that the said lands, or such of them as to which no claim has been made, are the property of the Crown.

M. T. ARCHIBALD,
Special Officer.

Description of the Lands referred to.

The following lots situated in the village of Ihalawettawa, in the Udukaha Korale East of the Dambadeni hatpattu of the Kurunegala District, in the North-Western Province, as described in the annexed diagrams :—

I.—Preliminary plan 437.

Situation : Ihalawettawa village in Udukaha Korale East of Kurunegala District.

Lot.	Name of Land.	Extent, A. R. P.
1	Leeniyagollamukalana	27 3 7

and bounded as follows : on the north by the village limit of Dammehera ; on the east by the village limit of Dehelgomuwa, the village limit of Andarapone ; on the south by the village limit of Andarapone, the village limit of Pahalawettawa, Rukattanagahamulahena sold by the Crown, Kalandawatalahena claimed by the Crown ; on the west by Iriyagahammedehena claimed by the Crown, Kahatagahamulahena sold by the Crown, Talgahahenawatta sold by the Crown.

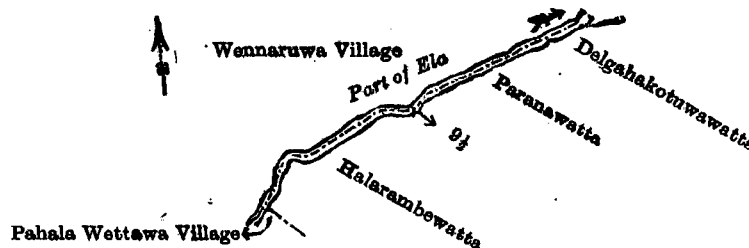
[For Diagram see page 3.]

II.—Preliminary plan 437.

Situation : Ihalawettawa village in Udukaha Korale East of Kurunegala District.

Lot.	Name of Land.	Extent, A. R. P.
9½	Part of Ela (stream)	0 0 10

and bounded as follows : on the north by the village limit of Wennaruwa (part of an ela) ; on the east by the ela ; on the south by Delgahakotuwawatta claimed by R. M. Dingiri Banda, ex-Arachchi, Paranawatta claimed by ditto, Halarambewatta claimed by H. M. Rammenika ; on the west by the village limit of Pahalawettawa.



Surveyor-General's Office,
Colombo, November 8, 1913.

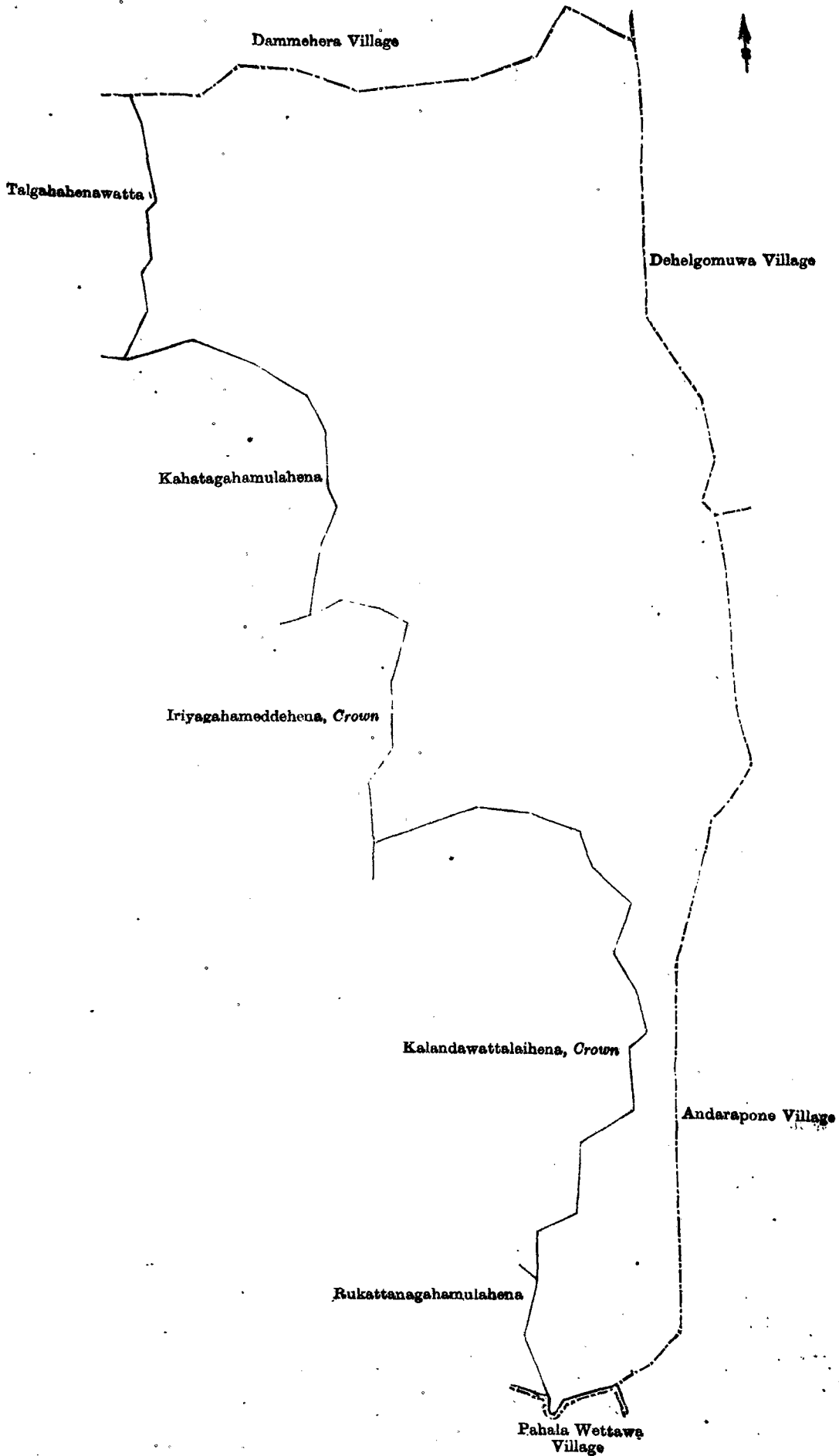
Scale of 4 Chains to an Inch.

A. J. WICKWAR,
for Surveyor-General.

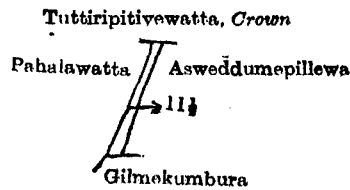
III.—Preliminary plan 437.

Situation : Ihalawettawa village in Udukaha Korale East of Kurunegala District.

Lot.	Name of Land.	Extent, A. R. P.
11½	Path	0 0 8



and bounded as follows : on the north by Tuttiripitiyewatta sold by the Crown ; on the east by Asweddumepillewa claimed by H. M. Punchi Banda ; on the south by Gilmekumbura claimed by Dingiri Menika ; on the west by Pahalawatta claimed by Patirada Mudiyansele Dingiri Banda, *ex-Arachchi*.



Surveyor-General's Office,
Colombo, November 8, 1913.

Scale of 4 Chains to an Inch.

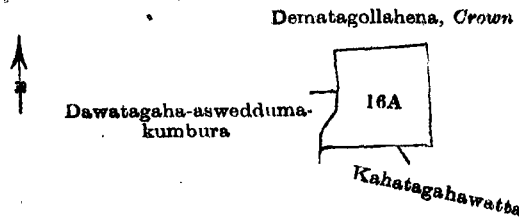
A. J. WICKWAR,
for Surveyor-General.

IV.—Preliminary plan 437.

Situation : Ihawalattawa village in Udukaha Korale East of Kurunegala District.

Lot.	Name of Land.	Extent, A. R. P.
16 A	Dematagollahena (cemetery)	0 1 31

and bounded as follows : on the north and east by Dematagollahena claimed by the Crown ; on the south by Dematagollahena claimed by the Crown, Kahatagahawatta claimed by H. M. Appuhamy and others ; on the west by Dawatagaha-asweddumakumbura claimed by H. M. Appuhamy and others, Dematagollahena claimed by the Crown.



Surveyor-General's Office,
Colombo, November 8, 1913.

Scale of 4 Chains to an Inch.

A. J. WICKWAR,
for Surveyor-General.

Kurunegala S. O. 1—1914.

Kurunegala Notice No. 5,095.

Notice under "The Waste Lands Ordinances of 1897, 1899, 1900, and 1903,"

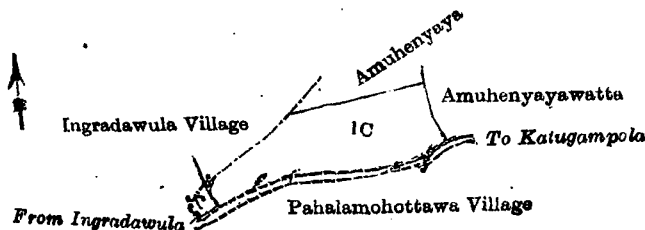
TAKE notice that unless within three months from January 9, 1914, the persons, if any, who claim any interest in the land hereinafter mentioned make claim in person or in writing to the said land or to some interest therein to N. A. Hampton, Esq., Special Officer appointed under section 28 of "The Waste Lands Ordinances of 1897, 1899, 1900, and 1903," at his office at Fort, Colombo :

Such Special Officer, in pursuance of the powers vested in him by the said Ordinances, will declare by writing under his hand that the land, to which no claim has been made, is the property of the Crown.

N. A. HAMPTON,
Special Officer.

Description of the Land referred to.

The land commonly called or known as Millagahahena, situated in the village of Ihalamohottawa, in the Meda Pattu Korale West of the Katugampola hatpattu of the Kurunegala District, in the North-Western Province, containing in extent 2 acres 2 roods and 12 perches, shown as lot 1C in preliminary plan 342, and in the annexed diagram, and bounded as follows : on the north by Amuhenyaya sold by the Crown ; on the east by Amuhenyayawatta sold by the Crown ; on the south by the village limit of Pahalamohottawa, the road from Ingradawula to Katugampola ; on the west by the village limit of Ingradawula.



Scale of 8 Chains to an Inch.

Surveyor-General's Office,
Colombo, October 20, 1913.

Kurunegala S. O. 2—1914.

A. J. WICKWAR,
for Surveyor-General.

Kurunegala Notice No. 5,096.**Notice under "The Waste Lands Ordinances of 1897, 1899, 1900, and 1903."**

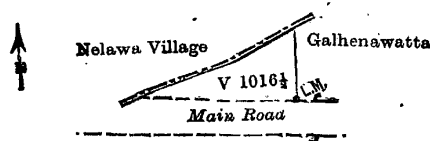
TAKE notice that unless within three months from January 9, 1914, the persons, if any, who claim any interest in the land hereinafter mentioned make claim in person or in writing to the said land or to some interest therein to J. M. Davies, Esq., Special Officer appointed under section 28 of "The Waste Lands Ordinances of 1897, 1899, 1900, and 1903," at his office at Fort, Colombo :

Such Special Officer, in pursuance of the powers vested in him by the said Ordinances, will declare by writing under his hand that the land, to which no claim has been made, is the property of the Crown.

J. M. DAVIES,
Special Officer.

Description of the Land referred to.

The land commonly called or known as Galhinnahena (P. W. D. quarry), situated in the village of Makulmada, in the Mahagalboda Egoda korale of the Hiriyala hatpattu of the Kurunegala District, in the North-Western Province, containing in extent 1 rood and 14 perches, and shown as lot V 1016½ in supplementary preliminary plan 2,011, and in the annexed diagram, and bounded as follows : on the north by the village limit of Nelawa ; on the east by Galhenawatta sold by the Crown ; on the south by the main road ; on the west by the village limit of Nelawa.



Scale of 4 Chains to an Inch.

Surveyor-General's Office,
Colombo, November 13, 1913.

A. J. WICKWAR,
for Surveyor-General.

Kurunegala S. O. 3, 1914.

Kurunegala Notice No. 5,097.**Notice under "The Waste Lands Ordinances of 1897, 1899, 1900, and 1903."**

TAKE notice that unless within three months from January 9, 1914, the persons, if any, who claim any interest in the lands hereinafter mentioned or in any one or more of such lands or to some interest therein make claim in person or in writing to the said lands or any of them or to some interest therein to M. T. Archibald, Esq., Special Officer appointed under section 28 of "The Waste Lands Ordinances of 1897, 1899, 1900, and 1903," at his office at Fort, Colombo :

Such Special Officer, in pursuance of the powers vested in him by the said Ordinances, will declare by writing under his hand that the said lands, or such of them as to which no claim has been made, are the property of the Crown.

M. T. ARCHIBALD,
Special Officer.

Description of the Lands referred to.

The following lots situated in the village of Kudumulla, in the Udukaha Korale East of the Dambadeni hatpattu of the Kurunegala District, in the North-Western Province, as described in the annexed diagrams :—

I.—Preliminary plan 432.

Situation : Kudumulla village in Udukaha Korale East of Kurunegala District.

Lot.	Name of Land.	Extent, A. R. P.
1	Hobbilikandamukalana	07 1 28

and bounded as follows : on the north by the village limit of Galatara ; on the east by Ambagahamulawatta sold by the Crown, Ambagahamulahena sold by the Crown, Mugunugahamulahenakoratuwa sold by the Crown, Galkatuwemukalana claimed by Hettitantirige Don Gabriel Appu, Bomaluwewatta sold by the Crown, Kolabarapitiyawatta sold by the Crown, Kolabarapitiyawatta claimed by the Crown, Galgegawawatta sold by the Crown, Paluwatta sold by the Crown, Telumbagahahena sold by the Crown ; on the south by the village limit of Koholana ; on the west by the boundary of the Udukaha Korale South, the village limit of Hapugahagedera.

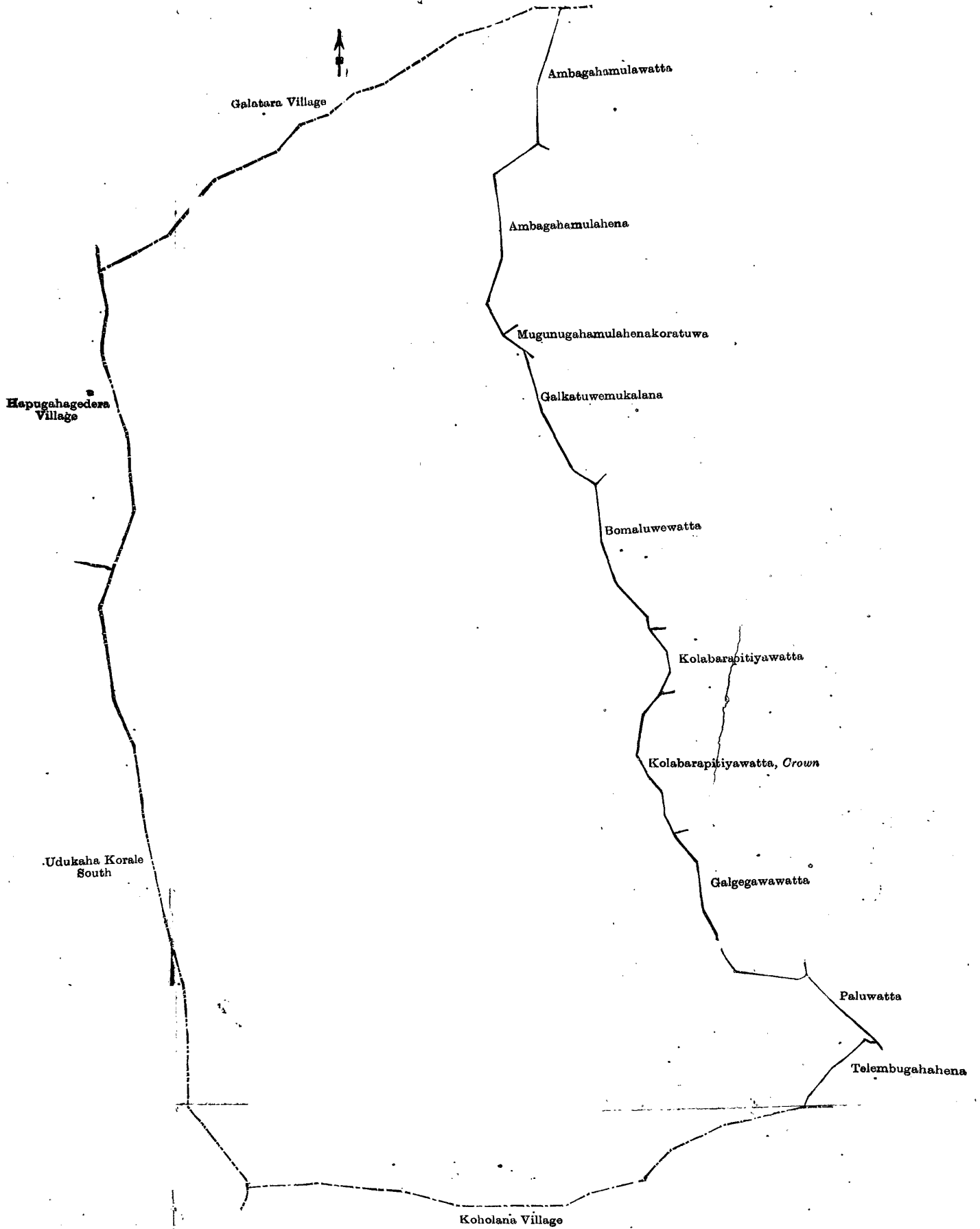
[For Diagram see page 6.]

II.—Preliminary plan 432.

Situation : Kudumulla village in Udukaha Korale East of Kurunegala District.

Lot.	Name of Land.	Extent, A. R. P.
6½	Road	0 1 15

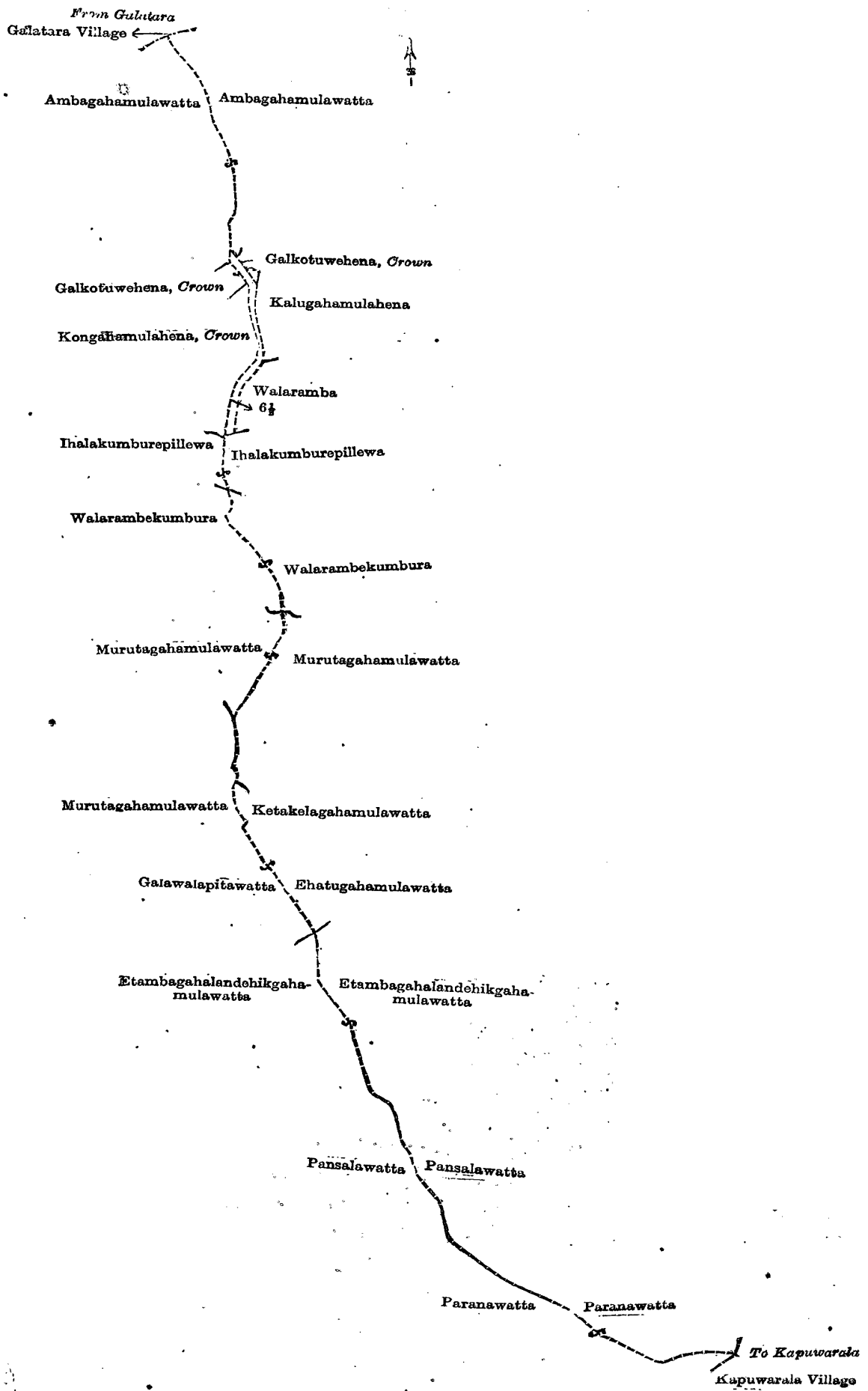
and bounded as follows : on the north by the village limit of Galatara ; on the east by Ambagahamulawatta sold by the Crown, Galkotuwehena belonging to the Crown, Kalugahamulahena sold by the Crown, Wa'aramba sold by the Crown, Thalakumburepi lewa claimed by P. Dingiri Menika and others, Walarambekumbura claimed by Subasinrachchillage Kirihami and others, Murutagahamulawatta claimed by Ranatunarachchillage Piloris Appu, Ketakolagalulamulawatta claimed by S. Appuhami, Ehatugahamulawatta claimed by D. A. Punchiappuhami, Etambagahalanderikgalulamulawatta claimed by D. A. Subaetana and others, Pansalawatta claimed by Undugoda Unnanse, Paranawatta claimed by Ukkumenika and others ; on the south by the village limit of Kapuwarala, Paranawatta claimed by Ukkumenika and others ; on the west by Pansalawatta claimed by Undugoda Unnanse, Etambagahalanderikgalulamulawatta claimed by D. A. Subaetana and others, Galawa'apitawatta claimed by Kawrala Vidanalage Appuhami, Murutagahamulawatta claimed by R. A. Piloris Appu, Murutagahamulawatta claimed by Ranatun Arachchillage Kirihami and others, Walarambekumbura claimed by Subasinrachchillage Kirihami and others, Thalakumburepillewa claimed by Dingirimenika and others, Kongahamulahena claimed by the Crown, Galkotuwehena belonging to the Crown, Ambagahamulawatta sold by the Crown.



Surveyor-General's Office,
Colombo, November 14, 1913.

Scale of 4 Chains to an Inch.

A. J. WICKWAR,
for Surveyor-General.



Surveyor-General's Office,
Colombo, November 14, 1913.

Scale of 4 Chains to an Inch.

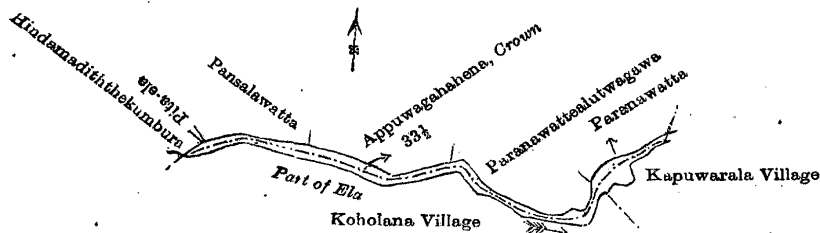
A. J. WICKWAE,
for Surveyor-General.

III.—Preliminary plan 432.

Situation: Kudumulla village in Udukaha Korale East of Kurunegala District.

Lot.	Name of Land.	Extent, A. R. P.
33½	Part of Ela	0 0 34

and bounded as follows: on the north by Pansalawatta claimed by Undugoda Ummase, Appuwagahahena claimed by the Crown, Paranawatta Alutwagawa sold by the Crown, Paranawatta claimed by Ukkumenika and others; on the east by the village limit of Kapuwarala; on the south by the village limit of Koholana; on the west by Kindamadiththekumbura claimed by Udugoda Goonaratna Ummase.



Surveyor-General's Office,
Colombo, November 14, 1913.

Scale of 4 Chains to an Inch.

A. J. WICKWAR,
for Surveyor-General.

IV.—Preliminary plan 432.

Situation: Kudumulla village in Udukaha Korale East of Kurunegala District.

Lot.	Name of Land.	Extent, A. R. P.
37	Maragalkandamukalana	32 2 36

and bounded as follows: on the north by the village limit of Galatara; on the east by the village limit of Walakumbura, the village limit of Kapuwarala; on the south by the village limit of Kapuwarala; on the west by Malaelawattahena claimed by the Crown, Viharehena sold by the Crown, Bambaragahahena claimed by the Crown, Talagahawatta claimed by the Crown, Kalugahahena sold by the Crown, Andirigalahenewatta sold by the Crown, Walaramba sold by the Crown, Kalugahamulahena sold by the Crown, Ambagahamulahena sold by the Crown.

[For Diagram see page 9.]

Uva Notice No. 5,098.

Notice under "The Waste Lands Ordinances of 1897, 1899, 1900, and 1903."

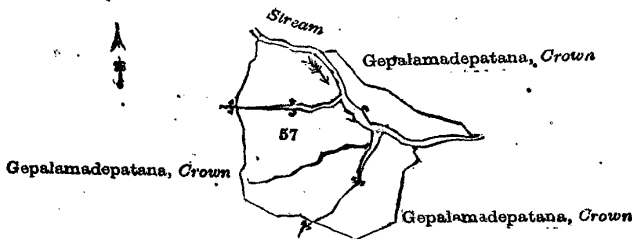
TAKE notice that unless within three months from January 9, 1914, the persons, if any, who claim any interest in the land hereinafter mentioned make claim in person or in writing to the said land or to some interest therein to J. M. Davies, Esq., Special Officer appointed under section 28 of "The Waste Lands Ordinances of 1897, 1899, 1900, and 1903," at his office at Fort, Colombo:

Such Special Officer, in pursuance of the powers vested in him by the said Ordinances, will declare by writing under his hand that the land, to which no claim has been made, is the property of the Crown.

J. M. DAVIES,
Special Officer.

Description of the Land referred to.

The land commonly called or known as Watagommanamukalana, situated in the village of Gediwila, in the Kandukara korale of the Battala division, in the Province of Uva, containing in extent 6 acres 2 roods and 9 perches, shown as lot 57 in preliminary plan 201, and in the annexed diagram, and bounded as follows: on the north by a stream, Gepalamadepatana belonging to Crown; on the east, south, and west by Gepalamadepatana belonging to Crown.

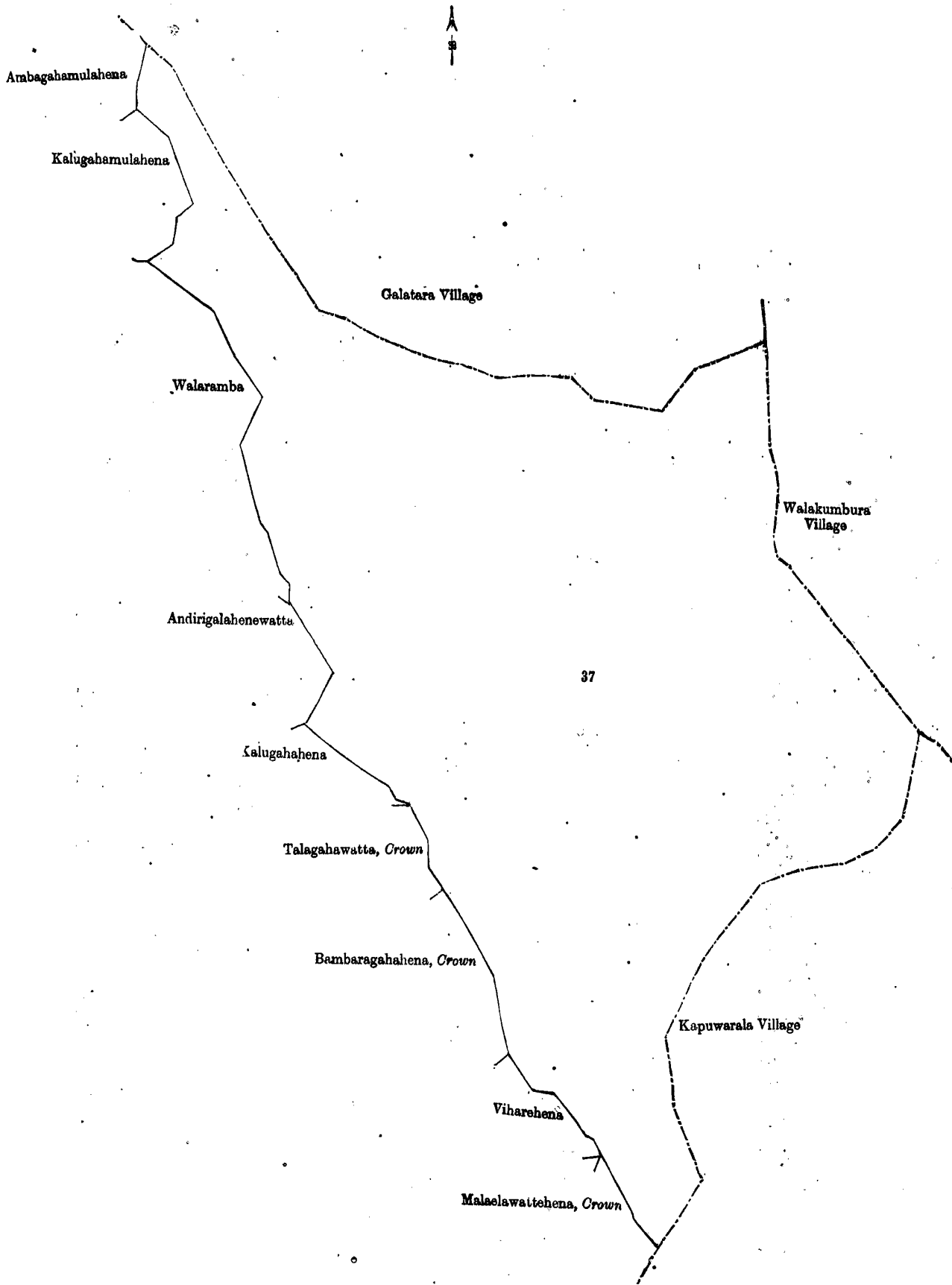


Surveyor-General's Office,
Colombo, November 28, 1913.

Scale of 8 Chains to an Inch.

A. J. WICKWAR,
for Surveyor-General.

Uva S. O. 1—1914.



Surveyor-General's Office,
Colombo, November 14, 1913.

Scale of 4 Chains to an Inch.
Kurunegala S. O. 4—1914.

A. J. WICKWAR,
for Surveyor-General.

Matara Notice No. 5,099.

Notice under "The Waste Lands Ordinances of 1897, 1899, 1900, and 1903."

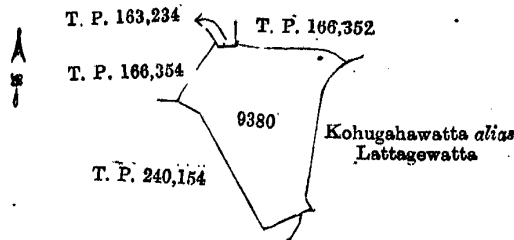
TAKE notice that unless within three months from January 9, 1914, the persons, if any, who claim any interest in the land hereinafter mentioned appear before the Assistant Government Agent of the Matara District, at the Matara Kachcheri, and make claim to the said land or to some interest therein :

Such Assistant Government Agent, in pursuance of the powers in him vested by "The Waste Lands Ordinances of 1897, 1899, 1900, and 1903," will declare by writing under his hand that the said land, to which no claim has been made, is the property of the Crown.

G. F. R. BROWNING,
Assistant Government Agent.

Description of the Land referred to.

The land commonly called or known as Hangaramunnawatta, situated in the village of Makandura, in the Kanda-boda pattu of the Matara District, Southern Province, containing in extent 3 acres 3 roods and 25 perches, shown as lot 9380 in preliminary plan 1,184, and in the annexed diagram, and bounded as follows : on the north by lands described in title plans 163,234 and 166,352 ; on the east by Kohugahawatta *alias* Lattagewatta claimed by Hewapatiranaige Davith and Kansawage Panchibaba ; on the south by land described in title plan 240,154 ; on the west by lands described in title plans 240,154 and 166,354.



Surveyor-General's Office,
Colombo, October 31, 1913.

Scale of 8 Chains to an Inch.

C. R. LUNDIE
for Surveyor-General.

FINAL ORDERS.

Order under Section 2 of "The Waste Lands Ordinances of 1897, 1899, 1900, and 1903, declaring Land to be Crown Property.

In the matter of the land commonly called and known as Walakepulanda (reservation for burial ground), situate in the village of Malagala, in the Meda pattu of Hewagam korale of the Colombo District, in the Western Province, and of "The Waste Lands Ordinances of 1897, 1899, 1900, and 1903."

THE notice required by section 1 of "The Waste Lands Ordinances of 1897, 1899, 1900, and 1903," having been duly published in manner prescribed by that section in respect of the above-named land (*vide* Notice No. 4,953), and no claim having been made to the said land or to any interest therein within the period of three months from the date specified in the said notice, I, Herbert Ward Milligan, Assistant Government Agent of Colombo and Negombo Districts, under and by virtue of the powers vested in me in that behalf by section 2 of the said Ordinances, do hereby on November 6, 1913, order and declare that the said land, as more fully described herein below, situate in the village of Malagala, in the Meda pattu of Hewagam korale of the Colombo District, in the Western Province, and shown as lot 3679 in preliminary plan 14,993, and in the annexed diagram, and containing in extent 3 acres and 19 perches, is the property of the Crown.

Description of the Land referred to.

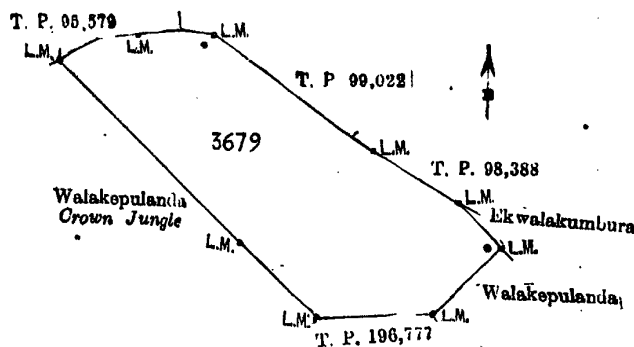
The following lot situated in the village of Malagala, in the Meda pattu of Hewagam korale of the Colombo District, in the Western Province, as described in the annexed diagram :—

Preliminary plan 14,993.

Situation : Malagala village in Meda pattu of Hewagam korale of Colombo District.

Lot.	Name of Land.	Extent, A. R. P.
3679	Walakepulanda (reservation for burial ground)	3 0 19

and bounded as follows : on the north by the land depicted in the title plan No. 95,579 ; on the east by the land depicted in the title plan No. 99,022, land depicted in the title plan No. 98,388, and Ekwalakumbura settled on certificate of quiet possession in favour of Balasurige Don Pabilis and another ; on the south by Walakepulanda sold by the Crown to Hasthakege Salma Perera and another and the land depicted in the title plan No. 196,777 ; on the west by Walakepulanda, Crown jungle.



Surveyor-General's Office,
Colombo, May 27, 1913.

Scale of 4 Chains to an Inch.

C. R. LUNDIE,
for Surveyor-General.

November 6, 1913.

H. MILLIGAN,
Assistant Government Agent.

**Order under Section 2 of "The Waste Lands Ordinances of 1897, 1899, 1900, and 1903,"
declaring Lands to be Crown Property.**

In the matter of the lands commonly called and known as Beragalalanda (Crown reservation), situate in the village of Ihala Kosgama, in the Udugaha pattu of Hewagam korale of the Colombo District, in the Western Province, and of "The Waste Lands Ordinances of 1897, 1899, 1900, and 1903."

THE notice required by section 1 of "The Waste Lands Ordinances of 1897, 1899, 1900, and 1903," having been duly published in manner prescribed by that section in respect of the above-named lands (*vide* Notice No. 4,965), and no claim having been made to the said lands or to any interest therein within the period of three months from the date specified in the said notice, I, Herbert Ward Milligan, Assistant Government Agent of Colombo and Negombo Districts, under and by virtue of the powers vested in me in that behalf by section 2 of the said Ordinances, do hereby on November 6, 1913, order and declare that the said lands, as more fully described herein below, situate in the village of Ihala Kosgama, in the Udugaha pattu of Hewagam korale of the Colombo District, in the Western Province, and shown as lots 3578, 3579, 3580, and 3584 in preliminary plan 14,961, and in the annexed diagrams, and containing in extent 7 acres and 9 perches, are the property of the Crown.

Description of the Lands referred to.

The following lots situated in the village of Ihala Kosgama, in the Udugaha pattu of Hewagam korale of the Colombo District, in the Western Province, as described in the annexed diagrams:—

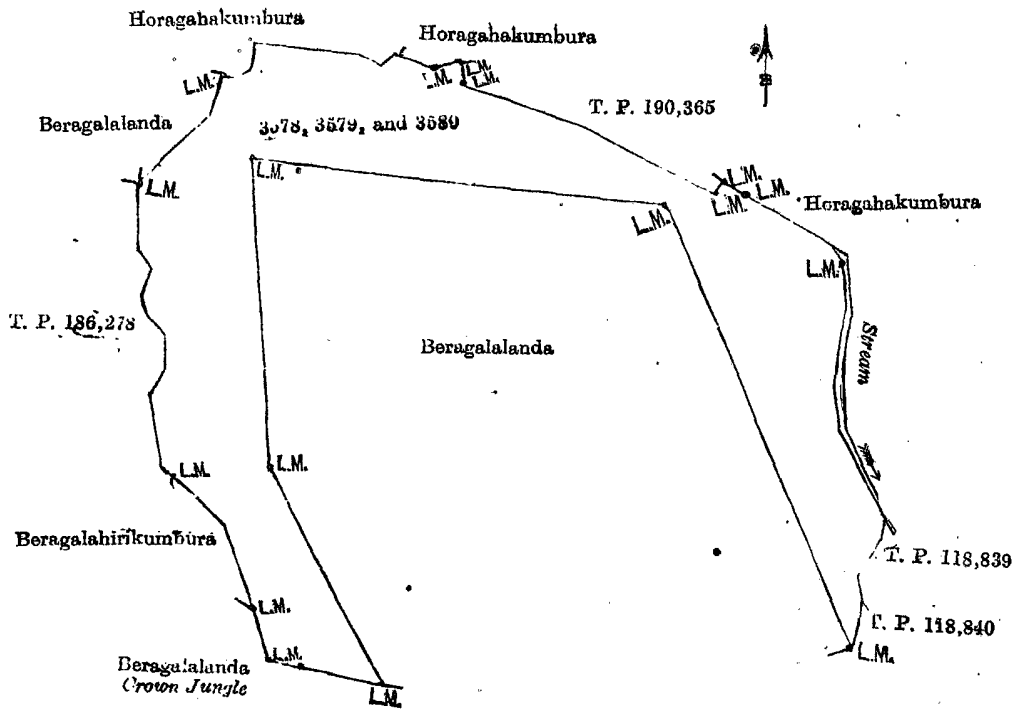
PART I.

Preliminary plan 14,961.

Situation: Ihala Kosgama village in Udugaha pattu of Hewagam korale of Colombo District.

Lot.	Name of Land.	Extent, A. B. P.
3578	.. Beragalalanda (reservation for paddy field) ..	1 3 14
3579	.. Beragalalanda ..	0 1 27
3580	.. Beragalalanda (reservation for paddy field) ..	4 0 10
		6 1 11

and bounded as follows: on the north by Horagahakumbura claimed by Hewasinhalege Petta and others, Horagahakumbura sold by the Crown to Hewasinhalege Silinda and others and land depicted in title plan 190,365; on the east by Horagahakumbura claimed by Hewasinhalege Petta and others, stream, land depicted in title plan 118,839, and land depicted in title plan 118,840; on the south by Beragalalanda sold by the Crown to Don Charles Dias Jayasuriya of Meegoda and another and Beragalalanda Crown jungle; on the west by Beragalalanda Crown jungle, Beragalahirikumbura to be settled on Hewasinhalege Sahanda, land depicted in title plan 186,278, and Beragalalanda to be settled on Hewasinhalege Petta.



Scale of 4 Chains to an Inch.

Surveyor-General's Office,
Colombo, May 30, 1913.

C. R. LUNDIE
for Surveyor-General

D 5

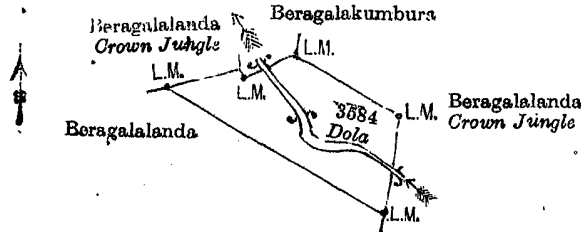
PART II.

Preliminary plan 14,961.

Situation: Ihala Kosgama village in Udugaha pattu of Hewagam korale of Colombo District.

Lot.	Name of Land.	Extent, A. R. P.
3584	Beragalalanda (reservation for dola)	0 2 38

and bounded as follows: on the north by Beragalalanda Crown jungle, Beragalakumbura to be settled on M. Noris Appu, and Beragalalanda Crown jungle; on the east by Beragalalanda Crown jungle; on the south and west by Beragalalanda sold by the Crown to Muthunkotuwa Devis Appu of Pahala Kosgama.



Surveyor-General's Office,
Colombo, May 30, 1913.

Scale of 4 Chains to an Inch.

C. R. LUNDIE,
for Surveyor-General.

November 6, 1913.

H. MILLIGAN,
Assistant Government Agent.