

# Ceylon Government Gazette

Published by Authority.

No. 6,602 — FRIDAY, JANUARY 16, 1914.

PART I.—General: Minutes, Proclamations, Appointments, and General Government Notifications. | PART III.—Provincial Administration.  
 PART II.—Legal and Judicial. | PART IV.—Land Settlement.  
 PART V.—Mercantile, Marine, Municipal, Local, &c.

*Separate paging is given to each Part in order that it may be filed separately.*

## Part IV.—Land Settlement.

Preliminary Notices .. .. .	PAGE .. 13	Final Orders .. .. .	PAGE .. 39
-----------------------------	------------	----------------------	------------

### PRELIMINARY NOTICES.

#### Kurunegala Notice No. 5,100.

Notice under "The Waste Lands Ordinances of 1897, 1899, 1900, and 1903."

TAKE notice that unless within three months from January 16, 1914, the persons, if any, who claim any interest in the lands hereinafter mentioned or in any one or more of such lands or to some interest therein make claim in person or in writing to the said lands or any of them or to some interest therein to M. T. Archibald, Esq., Special Officer appointed under section 28 of "The Waste Lands Ordinances of 1897, 1899, 1900, and 1903," at his office at Fort, Colombo :

Such Special Officer, in pursuance of the powers vested in him by the said Ordinances, will declare by writing under his hand that the said lands, or such of them as to which no claim has been made, are the property of the Crown.

M. T. ARCHIBALD,  
Special Officer.

#### *Description of the Lands referred to.*

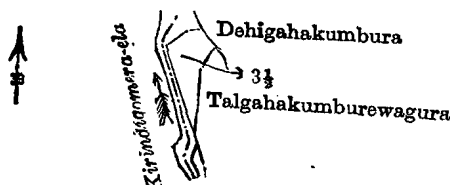
The following lots situated in the village of Naranpola, in the Udukaha Korale East of the Dambadeni hatpattu of the Kurunegala District, in the North-Western Province, as described in the annexed diagrams :—

#### I.—Preliminary plan 421.

Situation : Naranpola village in Udukaha Korale East of Dambadeni hatpattu of Kurunegala District.

Lot.	Name of Land.	Extent, A. R. P.
3½	Ebba (water-hole) .. .. .	0 0 15

and bounded as follows : on the north by Kirindigomera-ela ; on the east by Dehigahakumbura claimed by Singho Appu and others, Talgahakumburewagura claimed by Singho Appu, Vidane, and others ; on the south and west by Kirindigomera-ela.



Surveyor-General's Office,  
Colombo, November 11, 1913.

Scale of 4 Chains to an Inch.

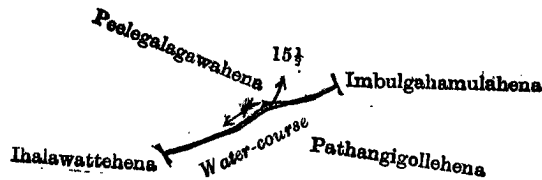
A. J. WICKWAR,  
for Surveyor-General.

## II.—Preliminary plan 421.

Situation : Naranpola village in Udukahā Korale East of Dambadeni hatpattu of Kurunegala District.

Lot.	Name of Land.	Extent, A. R. P.
15½	Water-course (stream)	0 0 6

and bounded as follows : on the north by Peelegalagawahena claimed by Herath Mudiyansele Bandara Etana ; on the east by Imbulgahamulahena claimed by Lokuruge Kiri Naide ; on the south by Pathangigollehena claimed by Herat Mudiyansele Kiri Menika and others ; on the west by Ihalawattehena claimed by Herat Mudiyansele Bandara Etana



Surveyor-General's Office,  
Colombo, November 11, 1913.

Scale of 4 Chains to an Inch.

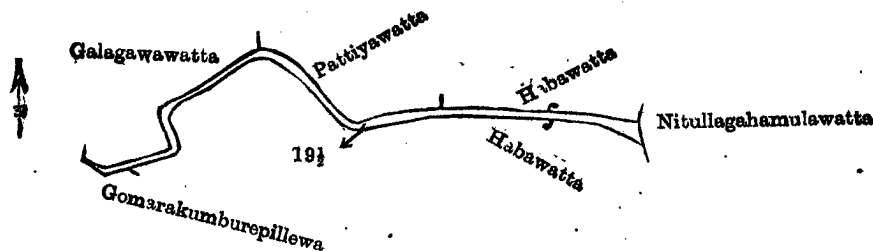
A. J. WICKWAR,  
for Surveyor-General.

## III.—Preliminary plan 421.

Situation : Naranpola village in Udukaha Korale East of Dambadeni hatpattu of Kurunegala District.

Lot.	Name of Land.	Extent, A. R. P.
19½	Para (road)	0 0 35

and bounded as follows : on the north by Galagawawatta claimed by Ekanayaka Mudiyansele Herathamy and others Pattiyawatta claimed by Herat Mudiyansele Ranmal Etana, Habawatta claimed by Herat Mudiyansele Appuhamy ; on the east by Nitullagahamulawatta claimed by Seneviratne Mudiyansele Tikiri Banda ; on the south by Habawatta claimed by Herat Mudiyansele Appuhamy and others, Gomarakumburepillewa claimed by Waduwawe Awusadahamy ; on the west by Gomarakumburepillewa claimed by Waduwawe Awusadahamy.



Surveyor-General's Office,  
Colombo, November 11, 1913.

Scale of 4 Chains to an Inch.

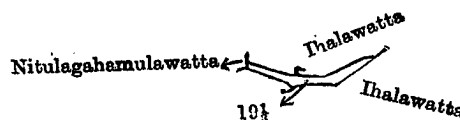
A. J. WICKWAR,  
for Surveyor-General.

## IV.—Preliminary plan 421.

Situation : Naranpola village in Udukaha Korale East of Dambadeni hatpattu of Kurunegala District.

Lot.	Name of Land.	Extent, A. R. P.
19½	Para (road)	0 0 10

and bounded as follows : on the north, east, and south by Ihalawatta claimed by Adikari Mudiyansele Bandara Etana ; on the west by Nitullagahamulawatta claimed by Seneviratne Mudiyansele Tikiri Banda.



Surveyor-General's Office,  
Colombo, November 11, 1913.

Scale of 4 Chains to an Inch.

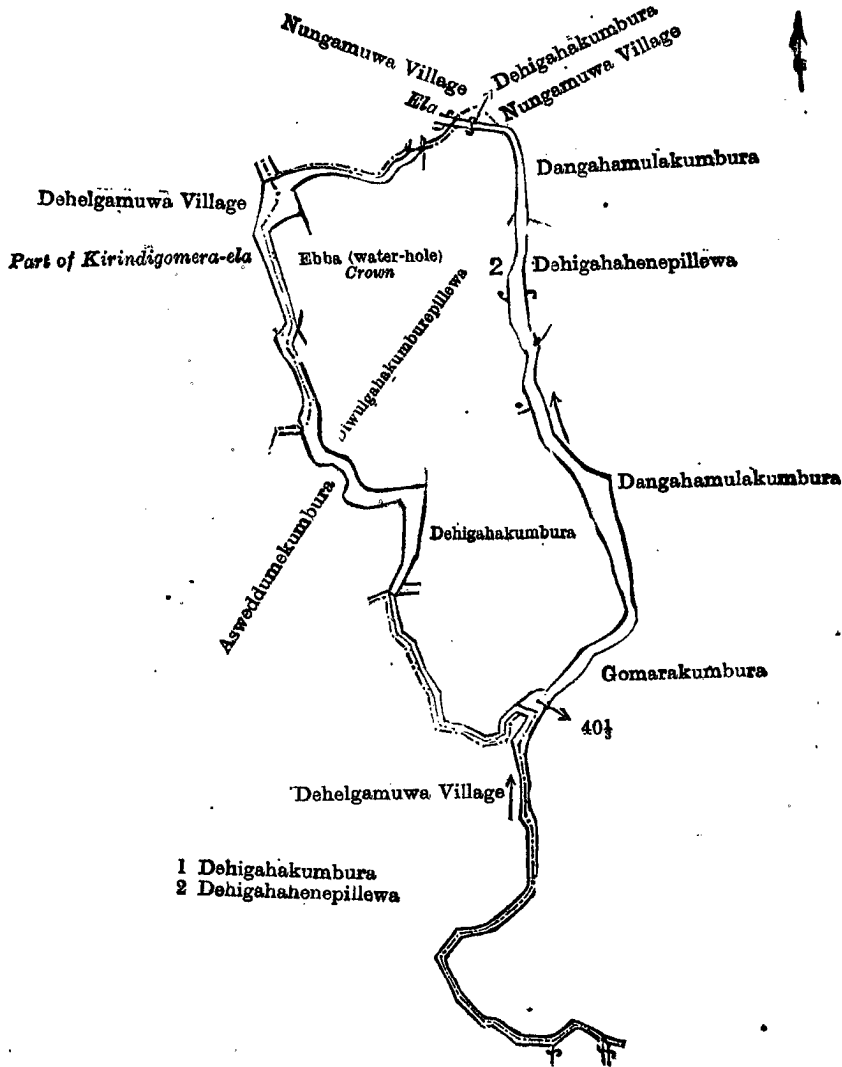
A. J. WICKWAR,  
for Surveyor-General.

## V.—Preliminary plan 421.

Situation : Naranpola village in Udukaha Korale East of Dambadeni hatpattu of Kurunegala District.

Lot.	Name of Land.	Extent, A. R. P.
40½	Part of Kirindigomera-ela (stream)	0 2 30

and bounded as follows : on the north by the village limit of Nungamuwa, Dehigahakumbura claimed by Singho Appu, Vidane, and others ; on the east by Dangahamulakumbura claimed by Herat Mudiyansele Mudalihamy, Dehigahahenepillewa claimed by Warnasuriya Mudiyansele Singho Appu, Vidane, and others, Dangahamulakumbura claimed by Herath Mudiyansele Mudalihamy, Gomarakumbura claimed by Ekansayaka Mudiyansele Herathamy and others ; on the south by the village limit of Dehelgamuwa, Aswedtumekumbura claimed by Ekansayaka Mudiyansele Herathamy and others, the village limit of Dehelgamuwa (part of Kirindigomera-ela).



Surveyor-General's Office,  
Colombo, November 11, 1913.

Scale of 4 Chains to an Inch.

A. J. WICKWAR,  
for Surveyor-General.

VI.—Preliminary plan 421.

Situation : Naranpola village in Udukaha Korale East of Dambadeni hatpattu of Kurunegala District.

Lot.	Name of Land.	Extent, A. R. P.
40 1/2	Ela (stream)	0 1 9

and bounded as follows : on the north by Ehenduwakumbura claimed by Ukku Banda and others, Kumbukdeniya claimed by Appuhamy Vidane, Agelewattuyaya claimed by Herath Mudiyansele Ranamal Etana and others, Kumbukdeniyewatta claimed by Pathiraja Mudiyansele Mudalihamy, Kumbukdeniyekamata claimed by Appuhamy, *ex-Vidane*, and others, Kumbukdeniyewatta claimed by Panagoda Liyanage Brampi Appu, T. P. 96,757, Kohukumburepillewa claimed by Vederallage Dingiri Menika, Kumbukdeniyewatta claimed by Pathiraja Mudiyansele Mudalihamy, Agalawattuyaya claimed by Herath Mudiyansele Ranamal Etana and others, Kamatawattakamata claimed by Herat Mudiyansele Ukku Banda, Gonnagahapillewa claimed by ditto, Eluwadeniyakumburepillewa claimed by Herath Mudiyansele Kapuruhamy, Eluwadeniyakumburepillewa claimed by Herath Mudiyansele Herathamy, Talgahawatta claimed by Herat Mudiyansele Hetuhamy ; on the east by Kiwulliyaddekamata claimed by Appuhamy Vedarala, Talgahahena claimed by Pathiraja Mudiyansele Mudalihamy and others, Nitullagahakumbura claimed by Nambuhamy ; on the south by Nitullagahakumbura claimed by Nambuhamy, Nitullagahakumbura claimed by Appuhamy Vidane, Kiyulliyadda claimed by Appuhamy Vedarala, Eluwadeniya claimed by Hetuhamy, Eluwadeniya claimed by Kapuruhamy, Eluwadeniya claimed by Ukku Banda and others, an ela, Kohukumbura claimed by Awusadahamy, Pahalabitterapela claimed by Appuhamy Vedarala ; on the west by T. P. 96,757.



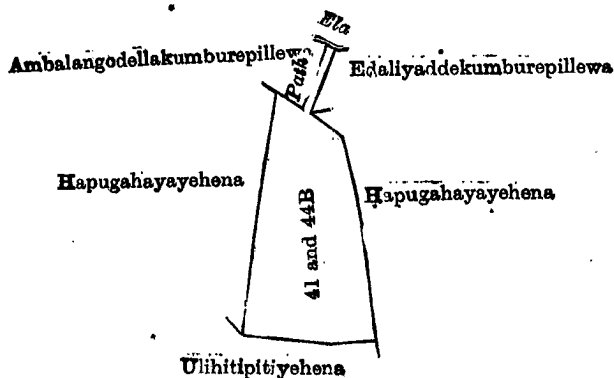


## IX.—Preliminary plan 421.

Situation : Naranpola village in Udukaha Korale East of Dambadeni hatpattu of Kurunegala District.

Lot.	Name of Land.	Extent, A. R. P.
41	Minipittaniya (cemetery)	1 0 8
44B	Cemetery road (road)	0 0 4
		1 0 12

and bounded as follows : on the north by Ambalangodellakumburepillewa claimed by Herath Mudiyansele Ukku Banda and others, a path, an ela, Edaliyaddekumburepillewa claimed by Herath Mudiyansele Ukku Banda, Hapugahayayehena claimed by Herath Mudiyansele Bandara Etana ; on the east by Hapugahayayehena claimed by Herath Mudiyansele Bandara Etana ; on the south by Ulihitpitiyehena claimed by Herath Mudiyansele Ukku Banda ; on the west by Hapugahayayehena claimed by Herath Mudiyansele Bandara Ethana.



Surveyor-General's Office,  
Colombo, November 11, 1913.

Scale of 4 Chains to an Inch.

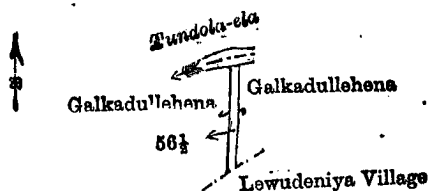
A. J. WICKWAR,  
for Surveyor-General.

## X.—Preliminary plan 421.

Situation : Naranpola village in Udukaha Korale East of Dambadeni hatpattu of Kurunegala District.

Lot.	Name of Land.	Extent, A. R. P.
56½	Para (road)	0 0 6

and bounded as follows : on the north by the Tundola-ela ; on the east by Galkadullehena claimed by Hitihamy Mudiyansele Mudalihamy ; on the south by the village limit of Lewudeniya ; on the west by Galkadullehena claimed by Hitihamy Mudiyansele Mudalihamy.



Surveyor-General's Office,  
Colombo, November 11, 1913.

Scale of 4 Chains to an Inch.

A. J. WICKWAR,  
for Surveyor-General.

## XI.—Preliminary plan 421.

Situation : Naranpola village in Udukaha Korale East of Dambadeni hatpattu of Kurunegala District.

Lot.	Name of Land.	Extent, A. R. P.
57	Tundolagawamukalana (jungle)	17 0 33

and bounded as follows : on the north by Kattawehena claimed by Waduware Mudiyanse, Imbulgahakumbura claimed by H. M. Awusadahamy, the Tundola-ela ; on the east by Galkadullehena claimed by Hitihamy Mudiyansele Mudalihamy, the village limit of Lewudeniya ; on the south by the village limit of Waduware, Gangimmaehena claimed by Ekanayaka Mudiyansele Ranghamy, the village limit of Waduware ; on the west by Kattawehena claimed by Mudiyansele Appuhamy and others, Bogahamulawatta claimed by E. M. Appuhamy.

[For Diagram see page 19.]

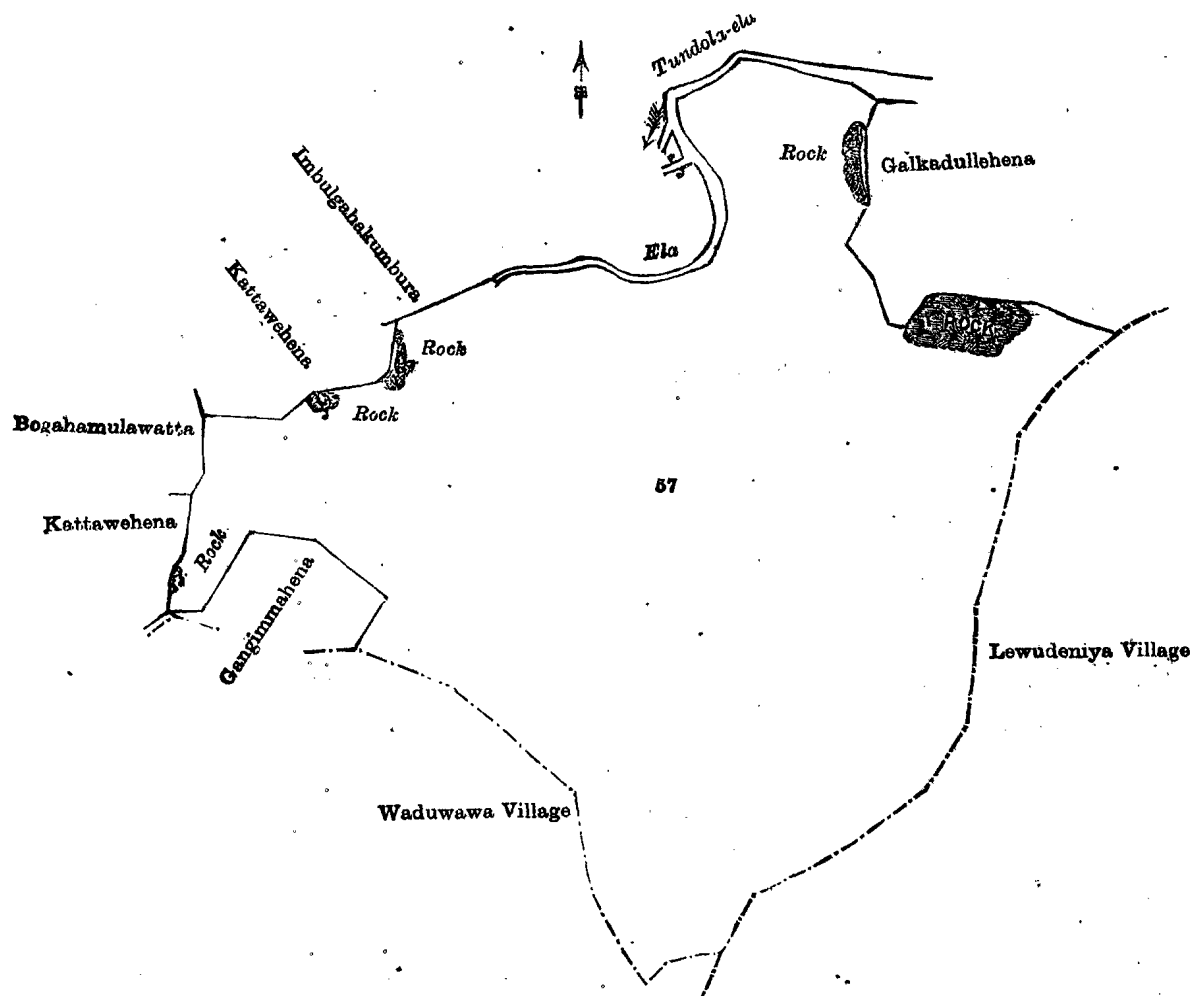
## Kurunegala Notice No. 5,101.

Notice under "The Waste Lands Ordinances of 1897, 1899, 1900, and 1903."

TAKE notice that unless within three months from January 16, 1914, the persons, if any, who claim any interest in the land hereinafter mentioned make claim in person or in writing to the said land or to some interest therein to J. M. Davies, Esq., Special Officer appointed under section 28 of "The Waste Lands Ordinances of 1897, 1899, 1900, and 1903," at his office at Fort, Colombo :

Such Special Officer, in pursuance of the powers vested in him by the said Ordinances, will declare by writing under his hand that the land, to which no claim has been made, is the property of the Crown.

J. M. DAVIES,  
Special Officer.



Surveyor-General's Office,  
Colombo, November 11, 1913.

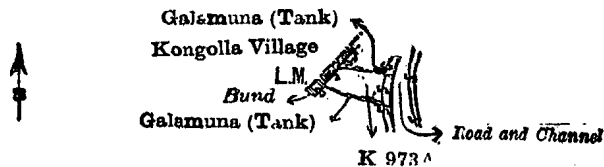
Scale of 4 Chains to an Inch.

A. J. WICKWAR,  
for Surveyor-General.

Kurunegala S. O. 5—1914.

*Description of the Land referred to.*

The land commonly called or known as Elakanda, situated in the village of Dampellessa, in the Mahagalboda Egoda korale of the Hiriyala hatpattu of the Kurunegala District, in the North-Western Province, containing in extent 11 perches, shown as lot K 973A in preliminary plan 1,974, and in the annexed diagram, and bounded as follows: on the north by Galamuna (tank) sold by the Crown; on the east by a road and channel; on the south by Galamuna (tank) sold by the Crown; on the west by (a bund) the village limit of Kongolla.



Surveyor-General's Office,  
Colombo, November 27, 1913.

Scale of 4 Chains to an Inch.

A. J. WICKWAR,  
for Surveyor-General.

Kurunegala S. O. 6—1914.

**Kurunegala Notice No. 5,102.**

Notice under "The Waste Lands Ordinances of 1897, 1899, 1900, and 1903."

TAKE notice that unless within three months from January 16, 1914, the persons, if any, who claim any interest in the lands hereinafter mentioned or in any one or more of such lands or to some interest therein make claim in person or in writing to the said lands or any of them or to some interest therein to J. M. Davies, Esq., Special Officer appointed under section 28 of "The Waste Lands Ordinances of 1897, 1899, 1900, and 1903," at his office at Fort, Colombo:

Such Special Officer, in pursuance of the powers vested in him by the said Ordinances, will declare by writing under his hand that the said lands, or such of them as to which no claim has been made, are the property of the Crown.

J. M. DAVIES,  
Special Officer.

*Description of the Lands referred to.*

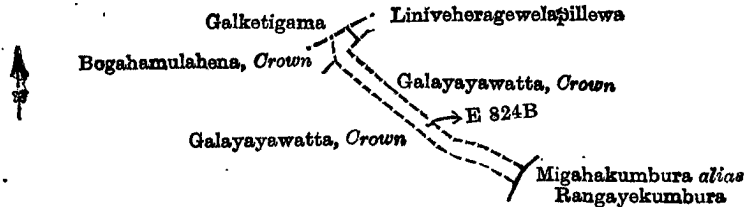
The following lots situated in the village of Pannala, in the Ihawalawasideke korale of the Hiriyala hatpattu of the Kurunegala District, in the North-Western Province, as described in the annexed diagrams :—

I.—Preliminary plan 1,880.

Situation : Pannala village in Ihawalawasideke korale of Hiriyala hatpattu of Kurunegala District.

Lot.	Name of Land.	Extent, A. R. P.
E 824B	Para (road)	0 0 25

and bounded as follows : on the north by the village limit of Galketigama ; on the east by Liniveheragewelepillewa claimed by T. M. Kiri Menika, Galayayawatta belonging to the Crown ; on the south by Migahakumbura *alias* Rangayekumbura claimed by Balasuriya Mudiyansele Kapuruhamy and others ; on the west by Galayayawatta belonging to the Crown, Bogahamulahena belonging to the Crown.



Surveyor-General's Office,  
Colombo, August 27, 1913.

Scale of 4 Chains to an Inch.

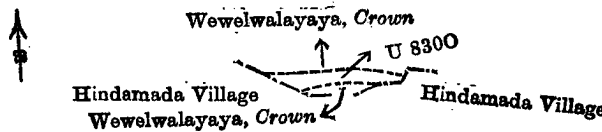
A. J. WICKWAR,  
for Surveyor-General.

II.—Preliminary plan 1,880.

Situation : Pannala village in Ihawalawasideke korale of Hiriyala hatpattu of Kurunegala District.

Lot.	Name of Land.	Extent, A. R. P.
U 830O	Para (road)	0 0 12

and bounded as follows : on the north by Wewelwalayaya belonging to the Crown ; on the east by the village limit of Hindamada ; on the south by Wewelwalayaya belonging to the Crown ; on the west by the village limit of Hindamada.



Surveyor-General's Office,  
Colombo, August 27, 1913.

Scale of 4 Chains to an Inch.

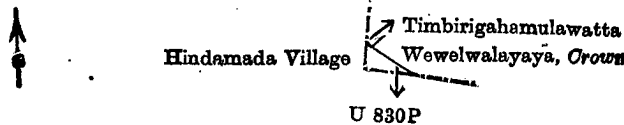
A. J. WICKWAR,  
for Surveyor-General.

III.—Preliminary plan 1,880.

Situation : Pannala village in Ihawalawasideke korale of Hiriyala hatpattu of Kurunegala District.

Lot.	Name of Land.	Extent, A. R. P.
U 830P	Para (road)	0 0 4

and bounded as follows : on the north and east by Timbirigahamulawatta sold by the Crown, Wewelwalayaya belonging to the Crown ; on the south and west by the village limit of Hindamada.



Surveyor-General's Office,  
Colombo, August 27, 1913.

Scale of 4 Chains to an Inch.

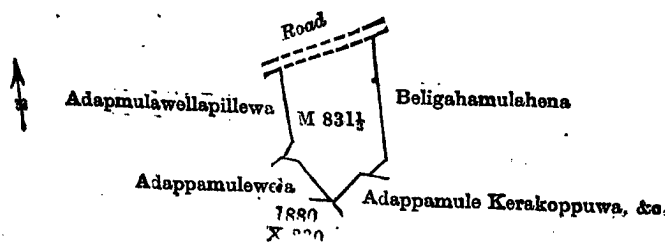
A. J. WICKWAR,  
for Surveyor-General.

IV.—Preliminary plan 1,880.

Situation : Pannala village in Ihawalawasideke korale of Hiriyala hatpattu of Kurunegala District.

Lot.	Name of Land.	Extent, A. R. P.
M 831½	Beligahamulakerakoppuwa (cemetery)	0 2 16

and bounded as follows : on the north by a road ; on the east by Beligahamulahena sold by the Crown ; on the south by Adappamulekerakoppuwa, &c., claimed by Balasuriya Mudiyansele Punchirala, Adappamulewela granted on certificate of quiet possession ; on the west by Adappmulawellapillewa sold by the Crown.



Surveyor-General's Office,  
Colombo, August 27, 1913.

Scale of 4 Chains to an Inch.

A. J. WICKWAR,  
for Surveyor-General.

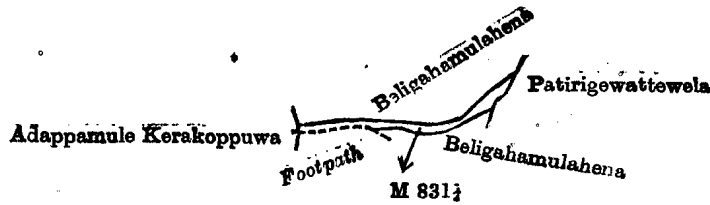


V.—Preliminary plan 1,880.

Situation : Pannala village in Ihalawisideke korale of Hiriyala hatpattu of Kurunegala District.

Lot.	Name of Land.	Extent, A. R. P.
M 831 $\frac{1}{4}$	Ela (stream)	0 0 12

and bounded as follows : on the north by Beligahamulahena sold by the Crown ; on the east by Patirigewattewela sold by the Crown ; on the south by Beligahamulahena sold by the Crown, a footpath ; on the west by Adappamulekera-koppuwa claimed by Balasuriya Mudiyanseleage Punchirala.



Surveyor-General's Office,  
Colombo, August 27, 1913.

Scale of 4 Chains to an Inch.

A. J. WICKWAR,  
for Surveyor-General.

VI.—Preliminary plan 1,880.

Situation : Pannala village in Ihalawisideke korale of Hiriyala hatpattu of Kurunegala District.

Lot.	Name of Land.	Extent, A. R. P.
M 831 $\frac{1}{5}$	Para (road)	0 2 11

and bounded as follows : on the north by the village limit of Wadupola, Beligahamulahena sold by the Crown, Unagahawewagala sold by the Crown, Unagahawewa sold by the Crown, Helambagahamulagala claimed by Balasuriya Mudiyanseleage Punchi Menika and others, the village limit of Wadupola ; on the east by the village limit of Pannala ; on the south by Helambagahamulagala claimed by Balasuriya Mudiyanseleage Punchi Menika and others, Unagahawewa sold by the Crown, Unagahawewagala sold by the Crown, Beligahamulahena sold by the Crown, Beligahamulakerakoppuwa belonging to the Crown, Adapmulawelapillewa sold by the Crown ; on the west by Adappamulepillewa sold by the Crown.

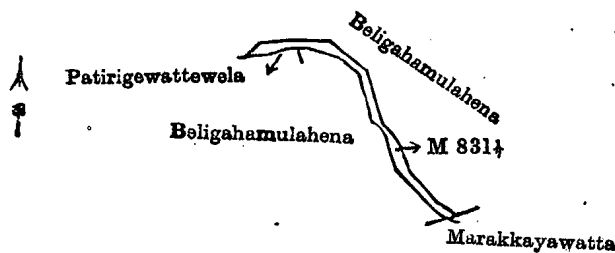
[For Diagram see page 22.]

VII.—Preliminary plan 1,880.

Situation : Pannala village in Ihalawisideke korale of Hiriyala hatpattu of Kurunegala District.

Lot.	Name of Land.	Extent, A. R. P.
M 831 $\frac{1}{7}$	Ela (stream)	0 0 12

and bounded as follows : on the north and east by Beligahamulahena sold by the Crown ; on the south by Marakkayawatta claimed by Caro Mudiyanse, Arachchi, and others ; on the west by Beligahamulahena sold by the Crown, Patirigewattewela sold by the Crown.



Surveyor-General's Office,  
Colombo, August 27, 1913.

Scale of 4 Chains to an Inch.

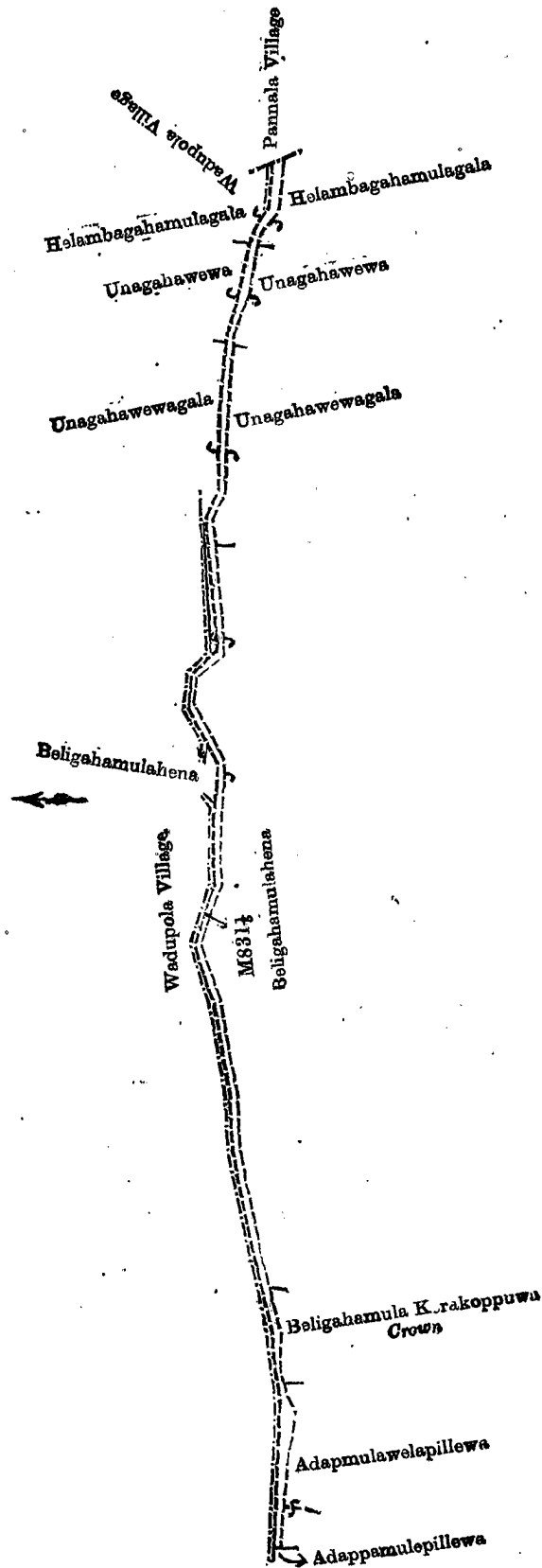
A. J. WICKWAR,  
for Surveyor-General.

VIII.—Preliminary plan 1,880.

Situation : Pannala village in Ihalawisideke korale of Hiriyala hatpattu of Kurunegala District.

Lot.	Name of Land.	Extent, A. R. P.
M 831 $\frac{1}{4}$	Ela (stream)	0 0 28
M 831 $\frac{1}{8}$	Unagahawewa (tank)	0 1 25
M 831 $\frac{1}{7}$	Unagahawewagala	0 0 5
M 831 $\frac{1}{8}$	Do.	0 1 16
M 831 $\frac{1}{5}$	Helambagahamulagala	0 1 36
M 831 $\frac{1}{10}$	Godaisarakumbura	0 0 5
M 831 $\frac{1}{11}$	Do.	0 0 4
M 831 $\frac{1}{12}$	Do.	0 0 6
		1 2 5

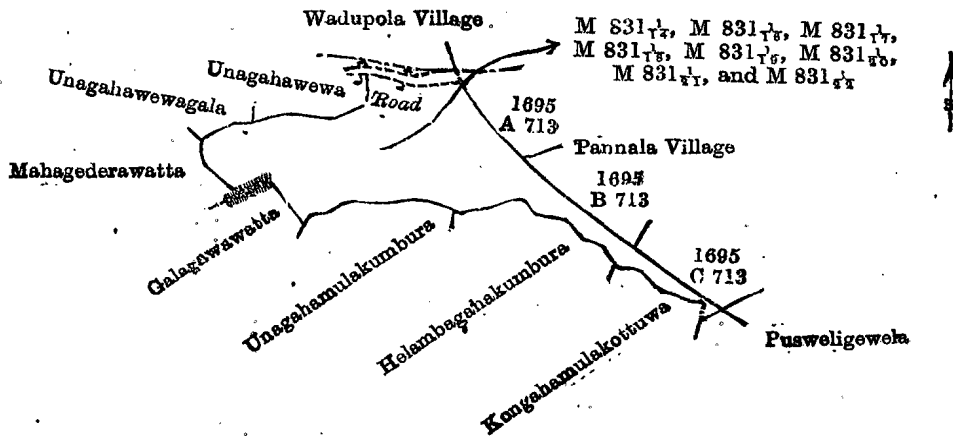
and bounded as follows : on the north by Unagahawewagala sold by the Crown, Unagahawewa sold by the Crown, the village limit of Wadupola ; on the east by the lands appearing in preliminary plan 1,695/A 713, in preliminary plan 1,695/B 713, and in preliminary plan 1,695/C 713, the village limit of Pannala ; on the south by Pusweligewela claimed by Balasuriya Mudiyanseleage Punchirala, Kongahamulakottuwa claimed by Balasuriya Mudiyanseleage Hitihamy, Helambagahakumbura claimed by B. M. Kalu Menika and others, Unagahamulakumbura claimed by B. Mudiyanse, Arachchi, Galagawawatta claimed by ditto ; on the west by Mahagederawatta claimed by Adikari Mudiyanseleage Punchirala and Appuhamy, Unagahawewagala sold by the Crown.



Surveyor-General's Office,  
Colombo, August 27, 1913.

Scale of 4 Chains to an Inch.

A. J. WICKWAR,  
for Surveyor-General.



Surveyor-General's Office,  
Colombo, August 27, 1913.

Scale of 4 Chains to an Inch.  
Kurunegala S. O. 7—1914.

A. J. WICKWAR,  
for Surveyor-General.

**Kurunegala Notice No. 5,103.**

Notice under "The Waste Lands Ordinances of 1897, 1899, 1900, and 1903."

TAKE notice that unless within three months from January 16, 1914, the persons, if any, who claim any interest in the lands hereinafter mentioned or in any one or more of such lands or to some interest therein make claim in person or in writing to the said lands or any of them or to some interest therein to J. M. Davies, Esq., Special Officer appointed under section 28 of "The Waste Lands Ordinances of 1897, 1899, 1900, and 1903," at his office at Fort, Colombo:

Such Special Officer, in pursuance of the powers vested in him by the said Ordinances, will declare by writing under his hand that the said lands, or such of them as to which no claim has been made, are the property of the Crown.

J. M. DAVIES,  
Special Officer.

*Description of the Lands referred to.*

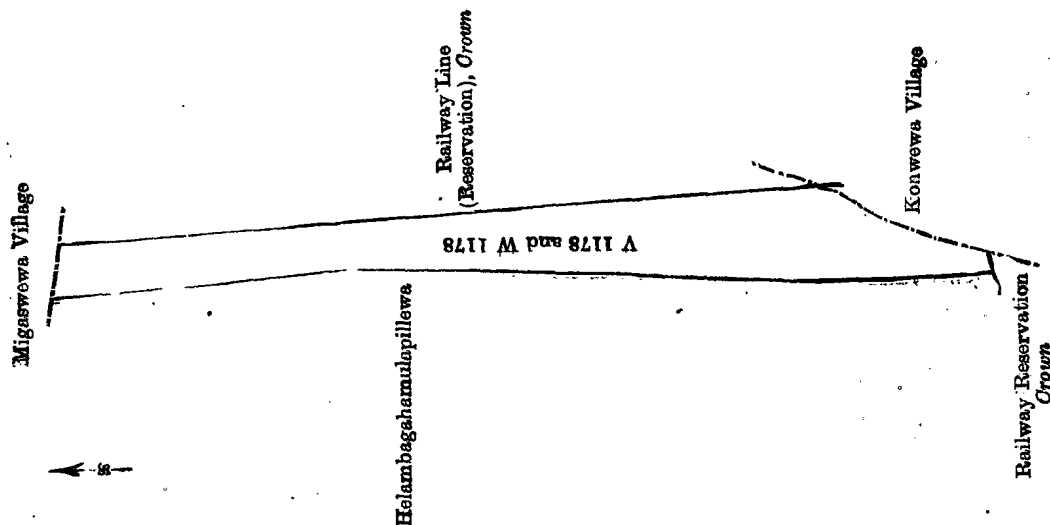
The following lots situated in the village of Kurundulla, in the Mahagalboda Egoda korale of the Hiriyala hatpattu of the Kurunegala District, in the North-Western Province, as described in the annexed diagrams:—

I.—Preliminary plan 2,413.

Situation: Kurundulla village in Mahagalboda Egoda korale of Hiriyala hatpattu of Kurunegala District.

Lot.	Name of Land.	Extent, A. R. P.
V 1178	Railway reservation	0 0 18.50
W 1178	Do.	0 2 1.50
		0 2 20

and bounded as follows: on the north by the village limit of Migaswewa; on the east by the railway line (reservation) claimed by the Crown; on the south by the village limit of Konwewa, railway reservation claimed by the Crown; on the west by Helambagahamulapillewa claimed by Siatatna Yapa Mudiyanselege Kalu Menika and others.



Surveyor-General's Office,  
Colombo, November 18, 1913.

Scale of 2 Chains to an Inch.

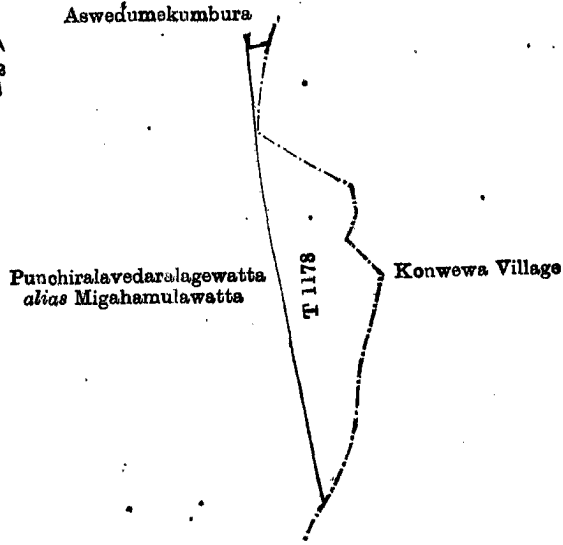
A. J. WICKWAR,  
for Surveyor-General.

II.—Preliminary plan 2,413.

Situation: Kurundulla village in Mahagalboda Egoda korale of Hiriyala hatpattu of Kurunegala District.

Lot.	Name of Land.	Extent, A. R. P.
T 1178	Railway reservation	0 1 3.5

and bounded as follows : on the north by Aswedumekumbura claimed by Kalu Banda and others ; on the east and south by the village limit of Konwewa ; on the west by Puchiralavedaralagewatta *alias* Migahamulawatta claimed by S. Y. M. Kalu Menika and others.



Surveyor-General's Office,  
Colombo, November 18, 1913.

Scale of 2 Chains to an Inch.

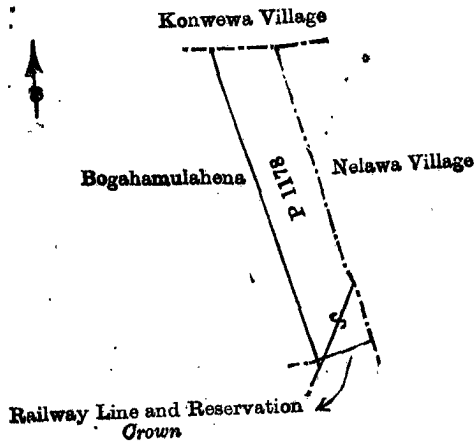
A. J. WICKWAR,  
for Surveyor-General.

III.—Preliminary plan 2,413.

Situation : Kurundulla village in Mahagalboda Egoda korale of Hiriyala hatpattu of Kurunegala District.

Lot.	Name of Land.	Extent, A. B. P.
P 1178	Railway reservation	0 0 32.5

and bounded as follows : on the north by the village limit of Konwewa ; on the east by the village limit of Nelawa ; on the south by the railway line and reservation claimed by the Crown ; on the west by Bogahamulahena claimed by S. Y. M. Appuhami and others.



Surveyor-General's Office,  
Colombo, November 18, 1913.

Scale of 2 Chains to an Inch.

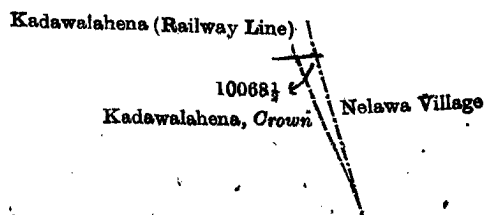
A. J. WICKWAR,  
for Surveyor-General.

IV.—Preliminary plan 2,039.

Situation : Kurundulla village in Mahagalboda Egoda korale of Hiriyala hatpattu of Kurunegala District.

Lot.	Name of Land.	Extent, A. B. P.
10068½	Railway reservation	0 0 15

and bounded as follows : on the north by Kadawalahena (railway line) claimed by Kiri Banda and others ; on the east and south by the village limit of Nelawa ; on the west by Kadawalahena claimed by the Crown.



Surveyor-General's Office,  
Colombo, November 18, 1913.

Scale of 4 Chains to an Inch.

A. J. WICKWAR,  
for Surveyor-General.

## Kurunegala Notice No. 5,104.

## Notice under "The Waste Lands Ordinances of 1897, 1899, 1900, and 1903."

TAKE notice that unless within three months from January 16, 1914, the persons, if any, who claim any interest in the lands hereinafter mentioned or in any one or more of such lands or to some interest therein make claim in person or in writing to the said lands or any of them or to some interest therein to M. T. Archibald, Esq., Special Officer appointed under section 28 of "The Waste Lands Ordinances of 1897, 1899, 1900, and 1903," at his office at Fort, Colombo :

Such Special Officer, in pursuance of the powers vested in him by the said Ordinances, will declare by writing under his hand that the said lands or such of them, as to which no claim has been made, are the property of the Crown.

M. T. ARCHIBALD,  
Special Officer.

## Description of the Lands referred to.

The following lots situated in the village of Wilgamuwa, in the Udukaha Korale East of the Dambadeni hatpattu of the Kurunegala District, in the North-Western Province, as described in the annexed diagrams:—

## I.—Preliminary plan 410.

Situation: Wilgamuwa village in Udukaha Korale East of Dambadeni hatpattu of Kurunegala District.

Lot.	Name of Land.	Extent, A. R. P.
121	Kosgahamademukalana	76 0 38
121½	Udanga-ela (stream)	1 1 18
122	Viharakandemukalana	182 1 8
122½	Ela (stream)	0 0 4
122A	Ilukehena	2 1 39
122B	Viharakandemukalana (reservation for ebba)	0 2 13
		263 0 0

and bounded as follows: on the north by Kolombarekumbura claimed by R. M. Appuhami and others, Galkandehena claimed by Crown, Bolanaliyaddapillewa claimed by Crown, Bolanaliyadda claimed by Ratnayaka Mudiyansele Appuhami and others, Bolanakumburepillewa belonging to the Crown, Bolanaliyaddebemma claimed by Crown, T. P. 35,727; on the east by the village limit of Wennaruwa; on the south by the village limit of Kandegedara, Galaliyawahena sold by the Crown, Galaliyawahena sold by the Crown, Gulugahamulahena sold by the Crown; on the west by Katagalagahamulahena sold by the Crown, Dehigahamulahena belonging to Crown, Bunwalagawahena belonging to Crown, Bunwalagawawatta sold by the Crown, Aluwagollewatta claimed by the Crown, Bulugahamulawatta claimed by the Crown, Wewagawawatta claimed by the Crown, Kongahamulawatta claimed by the Crown, Imbulgahawatta claimed by the Crown, Talkotewatta claimed by Adikari Mudiyansele Punchirala and others, Talkotewatta claimed by Adikari Mudiyansele Lama Etana, Pinhena sold by the Crown, Pansalwatta claimed by Welgamuwa Pansala and others, Telambugahawatta claimed by Ratnayaka Mudiyansele Appuhamy.

[For Diagram see page 26.]

## II.—Preliminary plan 410.

Situation: Wilgamuwa village in Udukaha Korale East of Dambadeni hatpattu of Kurunegala District.

Lot.	Name of Land.	Extent, A. R. P.
28½	Part of Kuda-oya	8 1 6
29A	Lolakadamukalana	3 2 18
		11 3 24

and bounded as follows: on the north by part of Kuda-oya; on the east by the village limit of Wennaruwa, Betikandemukalana claimed by Hon. Mr. S. C. Obeyesekere, Batalahenamukalana sold by Crown, Galagawawatta sold by the Crown; on the south by Midellagollawatta sold by Crown, Godellaudahena sold by Crown, Bulugahawatta sold by Crown, Ambagadiwelapillewa claimed by Mutukuda Arachchilage Jansinno, Dangahakumburepillewa sold by Crown, Dangahakumburewatta sold by Crown, Meegahakumburepillewa claimed by Crown, Puranepillewa sold by Crown, Batalahenamukalana sold by Crown, Puranepillewa claimed by Crown, Embilagahamulahena sold by Crown, Kolangahamulahena claimed by Crown, Baliwalagawahena sold by Crown, Galwalagawahena claimed by Crown, Galwalamullehena sold by Crown, Lolakadamukalana claimed by Crown, Kongahamulahena sold by Crown, Dangehawawatta sold by Crown, Kongahamulahena sold by Crown, Hapugahamulawatta sold by Crown, Dangehawatta sold by Crown, Dangehenewatta sold by Crown, Nariyawalawatta sold by Crown; on the west by the village limit of Galgamuwa (Kuda-oya).

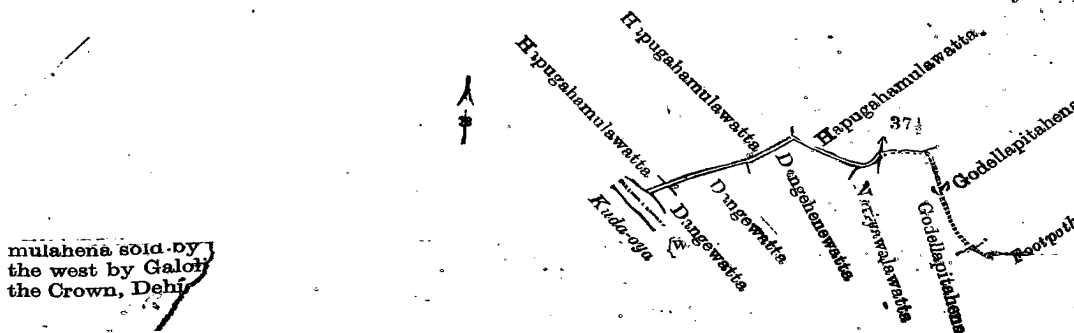
[For Diagram see page 27.]

## III.—Preliminary plan 410.

Situation: Wilgamuwa village in Udukaha Korale East of Dambadeni hatpattu of Kurunegala District.

Lot.	Name of Land.	Extent, A. R. P.
37½	Para	0 0 36

and bounded as follows: on the north by Hapugahamulawatta sold by the Crown; on the east by Godellapitahena sold by the Crown; on the south by a footpath, Godellapitahena sold by the Crown, Nariyawalawatta sold by the Crown, Dangehenewatta sold by the Crown, Dangehawatta sold by the Crown; on the west by Kuda-oya.



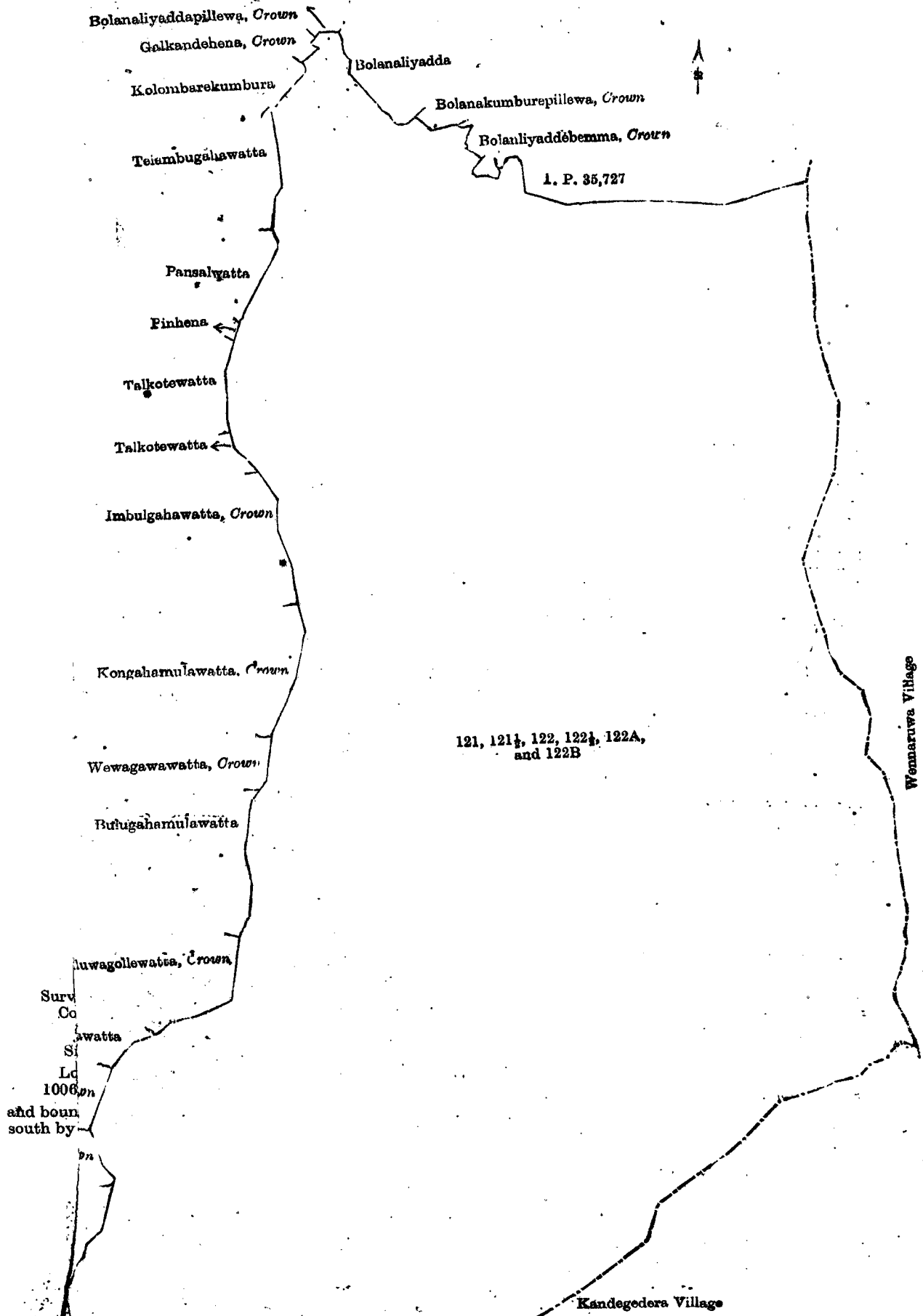
mulahena sold by the west by Galot the Crown, Dehi

Surveyor-General's Office,  
Colombo, November 8, 1913.

Scale of 8 Chains to an Inch.

A. J. WICKWAR,  
for Surveyor-General.

D 3



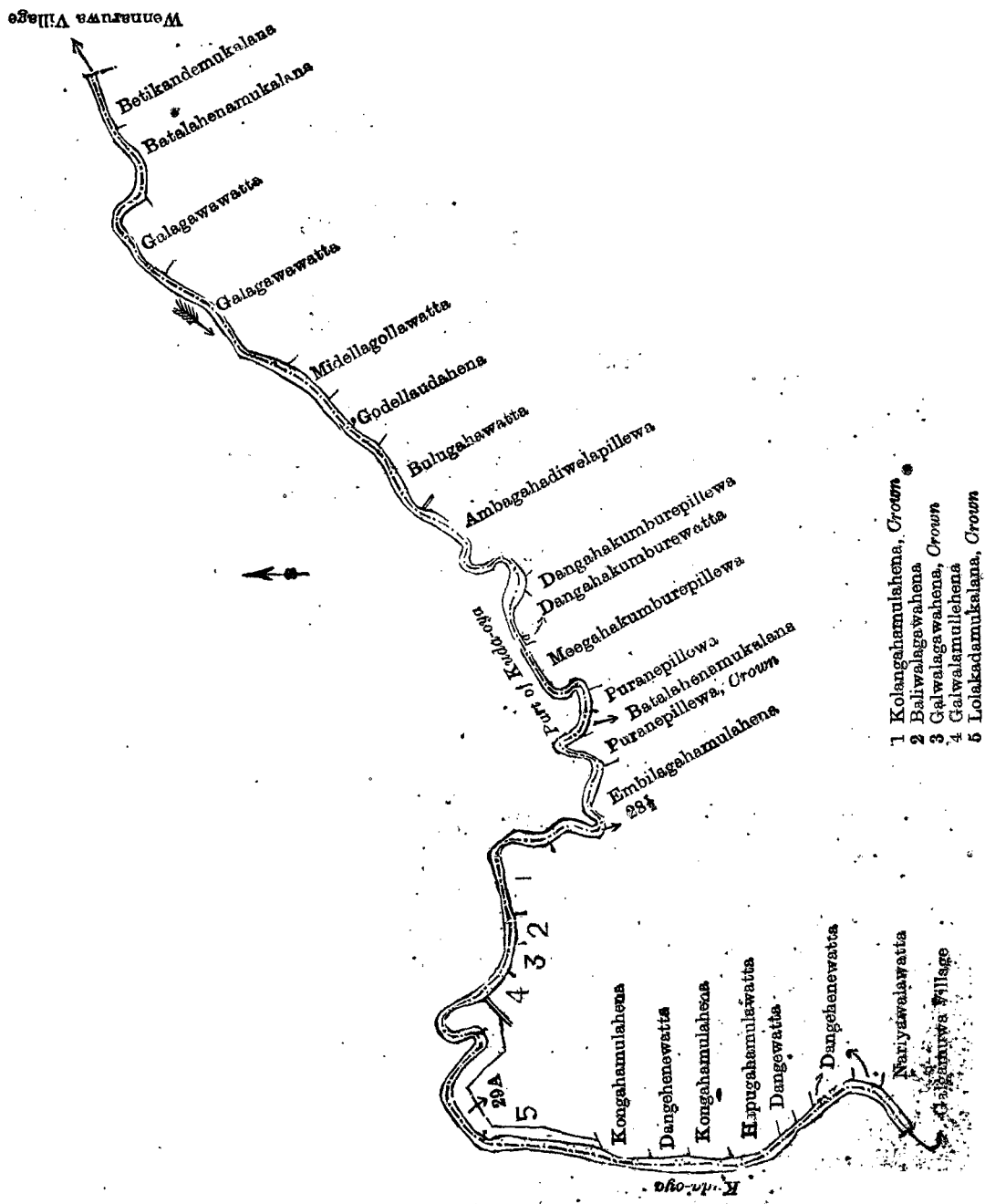
Survy  
Co  
awatta  
Si  
Lc  
1006 on  
and bound  
south by

121, 121 $\frac{1}{2}$ , 122, 122 $\frac{1}{2}$ , 122A,  
and 122B

Surveyor-General,  
Colombo, November 18, 1913.

Kurunegala S. O. 8—1914.

for Surveyor-General.



Surveyor-General's Office,  
Colombo, November, 8, 1913.

Scale of 16 Chains to an Inch.

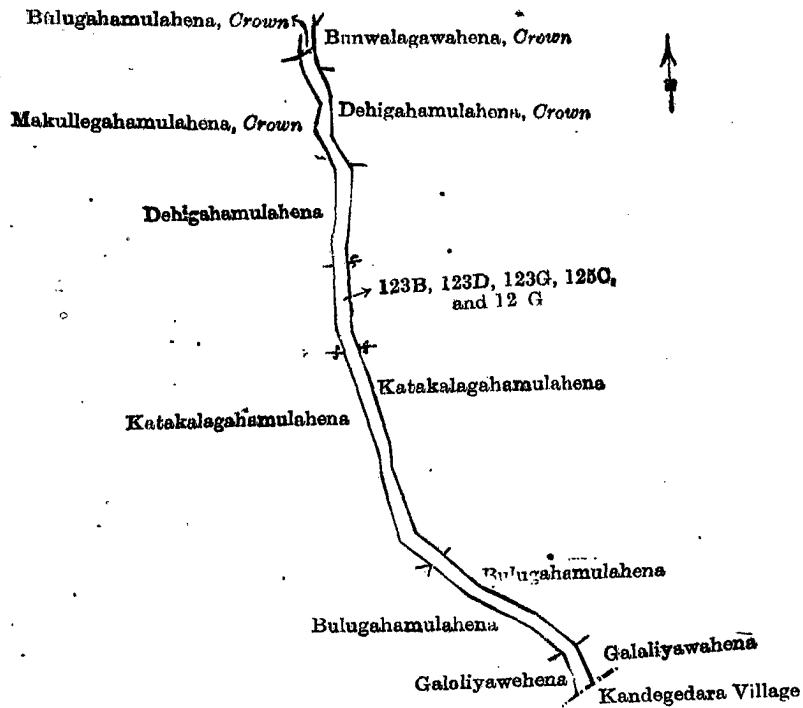
A. J. WIJKWAB,  
for Surveyor-General.

IV.—Preliminary plan 410.

Situation : Wilgamuwa village in Udukaha Korale East of Dambadeni hatpattu of Kurunegala District.

Lot.	Name of Land.	Extent, A. R. P.
123B	Bunwalagawahena (reservation for road)	0 0 4
123D	Dehigahamulahena (do.)	0 0 14
123G	Do. (do.)	0 3 14
125C	Makullegahamulahena (do.)	0 0 12
125G	Gansabhawa para (road)	0 3 22

and bounded as follows : on the north by Bulugahamulahena claimed by the Crown ; on the east by Bunwalagawahena mulahena sold by the Crown, Dehigahamulahena claimed by the Crown, Katakalahamulahena sold by the Crown, Bulugahawatta the west by Galaliyawahena sold by the Crown, Bulugahamulahena sold by the Crown, Katakalahamulahena sold by the Crown, Dehigahamulahena sold by the Crown, Makullegahamulahena claimed by the Crown.



Surveyor-General's Office,  
Colombo, November 8, 1913.

Scale of 8 Chains to an Inch.

A. J. WICKWAR,  
for Surveyor-General.

V.—Preliminary plan 410.

Situation : Wilgamuwa village in Udukaha Korale East of Dambadeni hatpattu of Kurunegala District.

Lot.	Name of Land.	Extent, A. R. P.
54½	Nariyawala-ela (part)	0 0 18

and bounded as follows : on the north by Kuda-oya, Nariyawalawatta sold by the Crown ; on the east by Nariyawalawatta sold by the Crown, Kebellagollamukalana claimed by the Crown ; on the south by Nariyawala-ela (part) ; on the west by Nariyawala-ela (part).



Surveyor-General's Office,  
Colombo, November 8, 1913.

Scale of 8 Chains to an Inch.

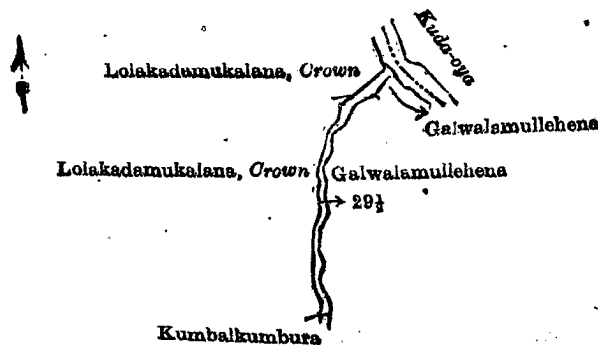
A. J. WICKWAR,  
for Surveyor-General.

VI.—Preliminary plan 410.

Situation : Wilgamuwa village in Udukaha Korale East of Dambadeni hatpattu of Kurunegala District.

Lot.	Name of Land.	Extent, A. R. P.
29½	Ela (stream)	0 1 12

and bounded as follows : on the north by Lolakadamukalana claimed by Crown, Kuda-oya ; on the east by Galwalamullehena sold by Crown ; on the south by Kumbalkumbura, claimed by Ranmenike ; on the west by Lolakadamukalana claimed by Crown.



Surveyor-General's Office,  
Colombo, November 8, 1913.

Scale of 8 Chains to an Inch.

A. J. WICKWAR,  
for Surveyor-General.



## VII.—Preliminary plan 410.

Situation : Wilganruwa village in Udukaha Korale East of Dambadeni hatpattu of Kurunegala District.

Lot.	Name of Land.	Extent, A. R. P.
107H	Millagahamulapillewa	0 3 19

and bounded as follows : on the north by Heegahamulapillewa belonging to Crown, Miripiriyakotuwa claimed by M. Dingiri Appu and others ; on the east by Wewagawawatta claimed by the Crown ; on the south by an ela, Nattiyehena claimed by the Crown ; on the west by Kandaudahena sold by the Crown.



Surveyor-General's Office,  
Colombo, November 8, 1913.

Scale of 8 Chains to an Inch.

A. J. WICKWAR,  
for Surveyor-General.

## VIII.—Preliminary plan 410.

Situation : Wilgamuwa village in Udukaha Korale East of Dambadeni hatpattu of Kurunegala District.

Lot.	Name of Land.	Extent, A. R. P.
108	Minipittaniya (burial ground)	0 3 17
126	Kebellegollemukalana	81 0 10
126B	Welgalaelahena	2 2 21
		84 2 8

and bounded as follows : on the north by Kebellegollemukalana claimed by Crown, Kandaudahena sold by the Crown ; on the east by Kiriwanahena sold by the Crown, Giruwanehena claimed by the Crown, Pattiyehena claimed by the Crown, Bulugahamulahena claimed by the Crown, Makullegahamulahena claimed by the Crown, Katalagahamulahena sold by the Crown, Galoluwa *alias* Kudalugahamulahena sold by the Crown, Kudalugahamulahena claimed by the Crown, Galoliyawehena sold by the Crown ; on the south by the village limit of Kandededara ; on the west by the village limit of Galgamuwa.

[For Diagram see page 30.]

## IX.—Preliminary plan 410.

Situation : Wilgamuwa village in Udukaha Korale East of Dambadeni hatpattu of Kurunegala District.

Lot.	Name of Land.	Extent, A. R. P.
56	Kebellagollamukalana	50 1 15
56½	Para (Gansabhawa road)	0 1 37
107B	Tittawelagollehepa	0 1 15
126A	Kebellagollamukalana	0 1 17
		51 2 4

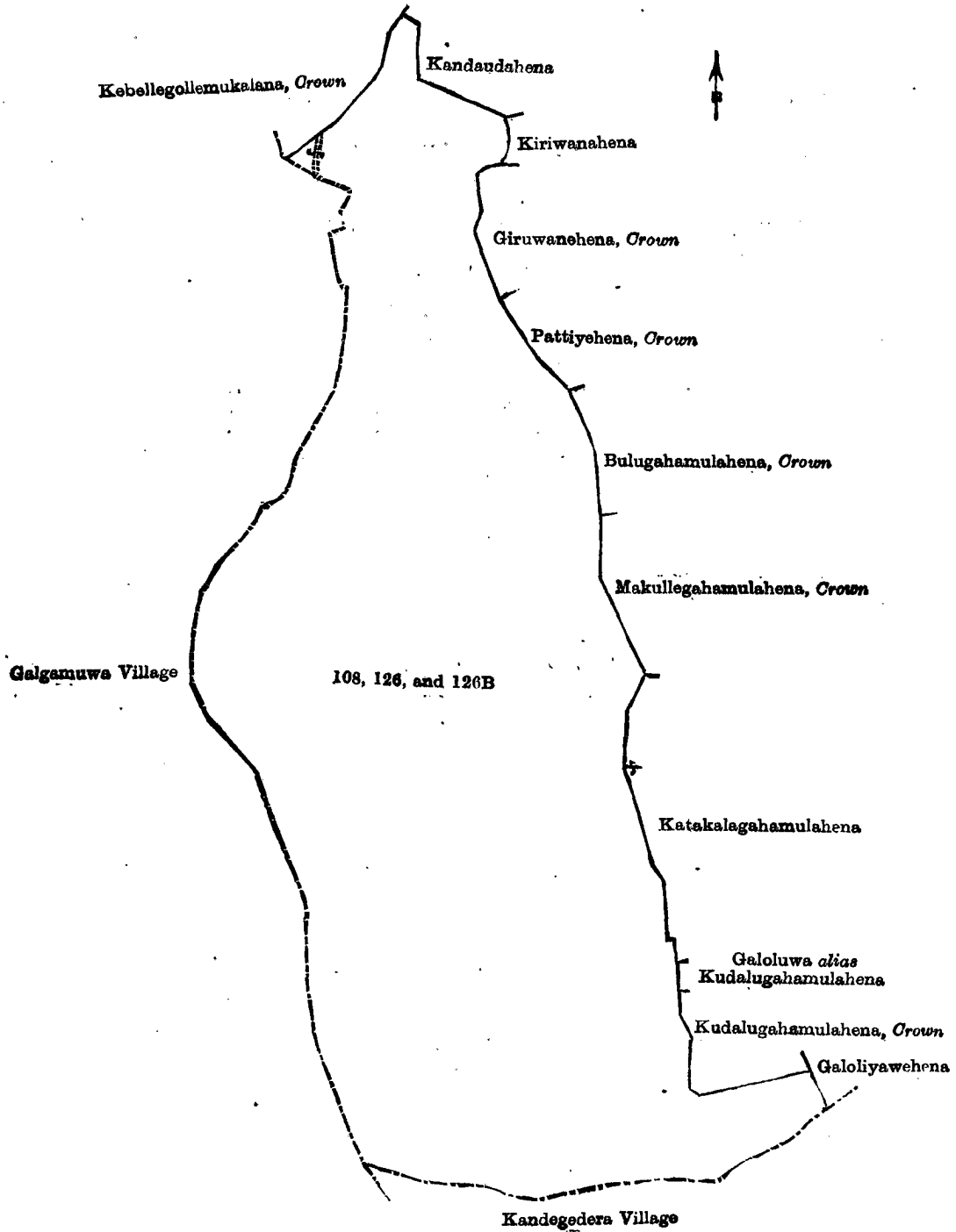
and bounded as follows : on the north by Godellapitahena sold by the Crown, a footpath ; on the east by Welkandewatta sold by the Crown, Kandehenewatta claimed by Nakkawattaralalai Ranmenika, Gonnagahamulahena sold by the Crown, Keenagahamulahena sold by the Crown, Wilandagahamulahena claimed by the Crown, Wilandagahamulahena belonging to the Crown, Nikagollahena sold by the Crown, Habahena claimed by the Crown, Kahatagahawatta claimed by the Crown, Welgalehena claimed by the Crown, Delgahamulahena sold by the Crown, Delgahamulapillewa sold by the Crown, an ela, Delgahamula illewa sold by the Crown, Delgahamulahena sold by the Crown, Kandaudahena sold by the Crown ; on the south by Kebellegollemukalana claimed by the Crown, the village limit of Galgamuwa, Kebellegollemukalana belonging to the Crown, the village limit of Galgamuwa ; on the west by the village limit of Galgamuwa, Nariyawalawatta sold by the Crown, Dangehenawatta sold by the Crown, Nariyawatawatta sold by the Crown, Dangehena sold by the Crown, Dangehenewatta claimed by the Crown.

[For Diagram see page 31.]

## X.—Preliminary plan 410.

Situation : Wilgamuwa village in Udukaha Korale East of Dambadeni hatpattu of Kurunegala District.

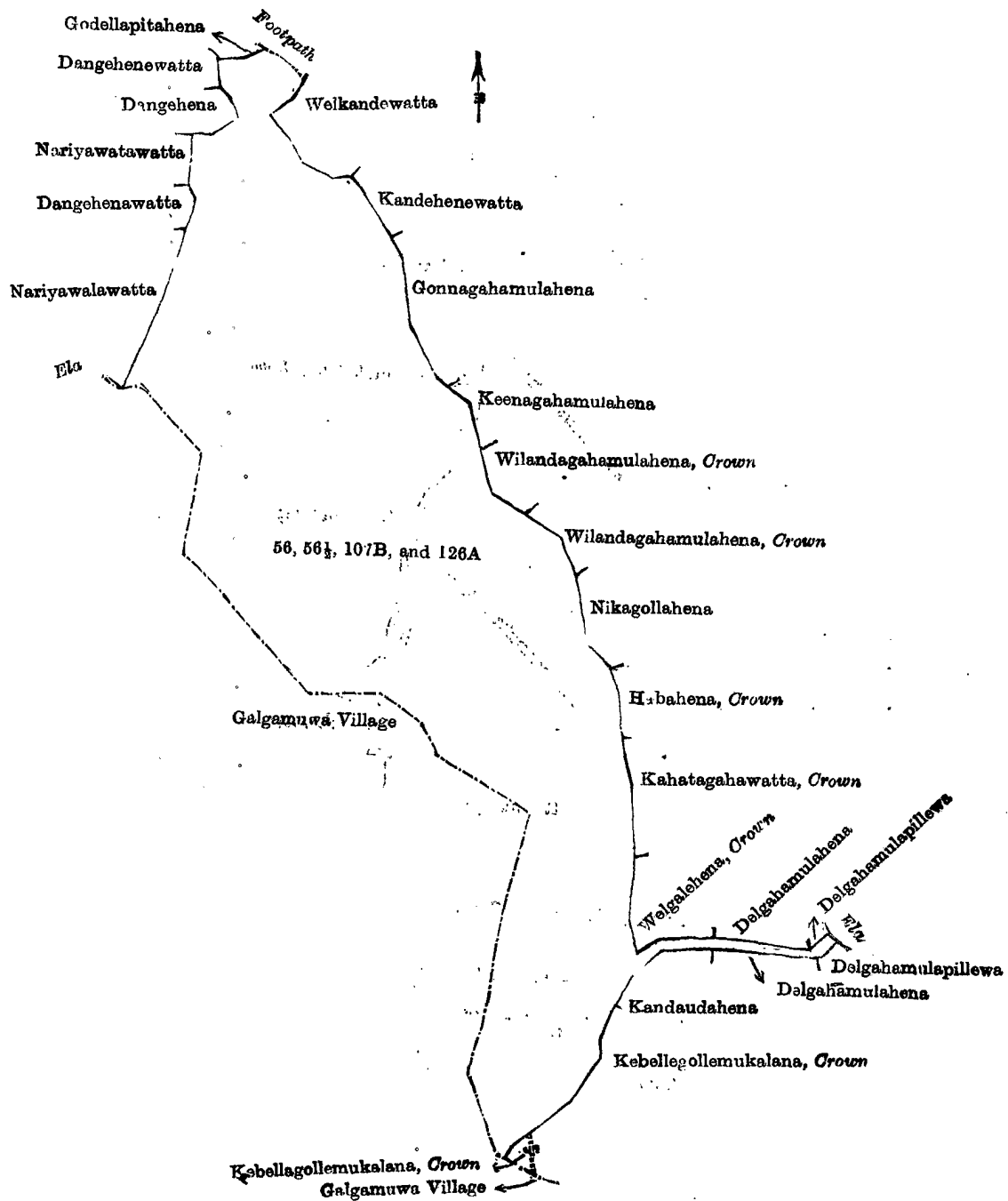
Lot.	Name of Land.	Extent, A. R. P.
9½	Udanga-ela	1 3 15
75	Bolanliyaddebemma (ebba)	0 3 21
76½	Betakandemukalana	0 0 16
		2 3 12



Scale of 8 Chains to an Inch.

Surveyor-General's Office,  
Colombo, November 8, 1913.

A. J. WICKWAR,  
for Surveyor-General.

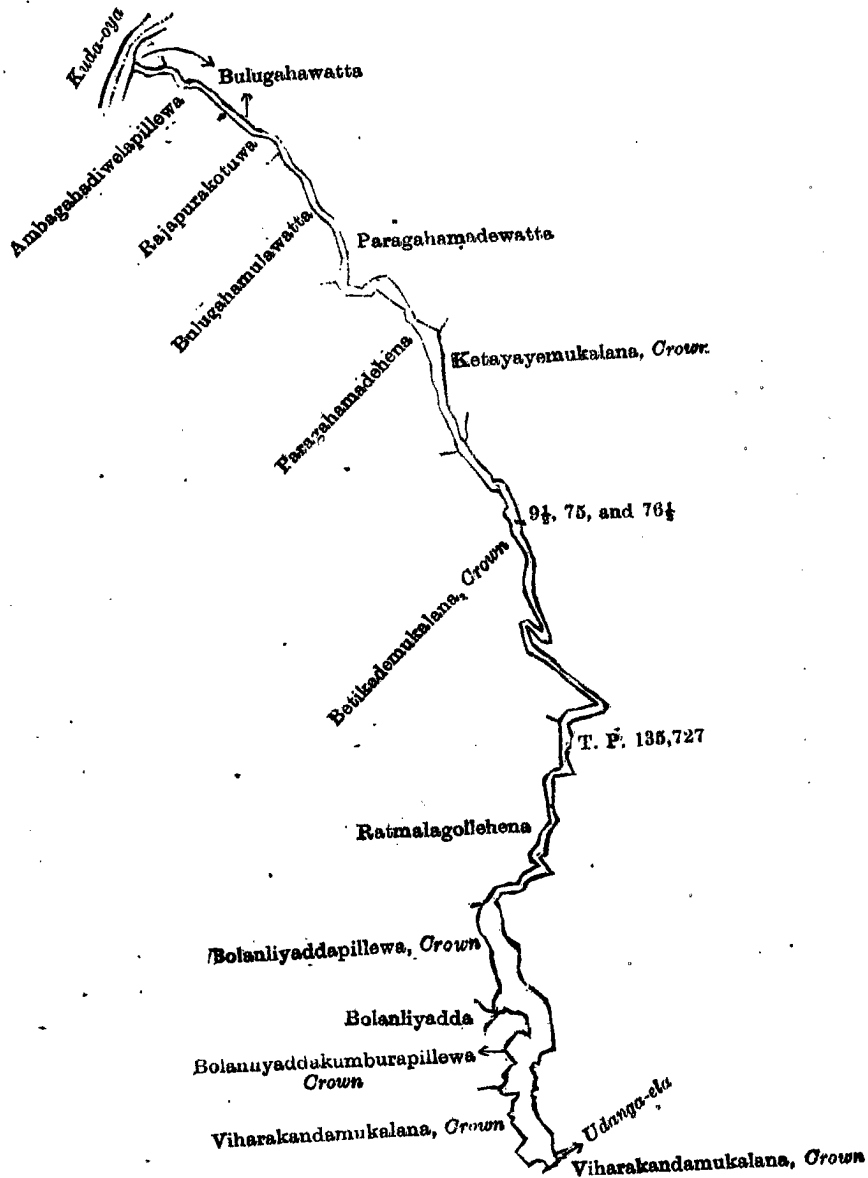


Surveyor-General's Office,  
Colombo, November 8, 1913.

Scale of 8 Chains to an Inch.

A. J. WICKWAR,  
for Surveyor-General.

and bounded as follows: on the north by Kuda-oya, Bulugahawatta sold by the Crown, Paragahamadewatta sold by Crown; on the east by Ketayayemukalana claimed by the Crown, T. P. 135,727, Udanga-ela; on the south by Vihara-kandamukalana claimed by Crown; on the west by Bolanliyaddakumburapillewa claimed by Crown, Bolanliyadda sold by the Crown, Betikademukalana claimed by the Crown, Paragahamadehena sold by the Crown, Bulugahamulawatta sold by the Crown, Rajapurakotuwa claimed by Juanis Appu and others, Ambagahadiwelapillewa claimed by Mutukuda Arachchige Jan Sinno.



Surveyor-General's Office,  
Colombo, November 8, 1913.

Scale of 8 Chains to an Inch.

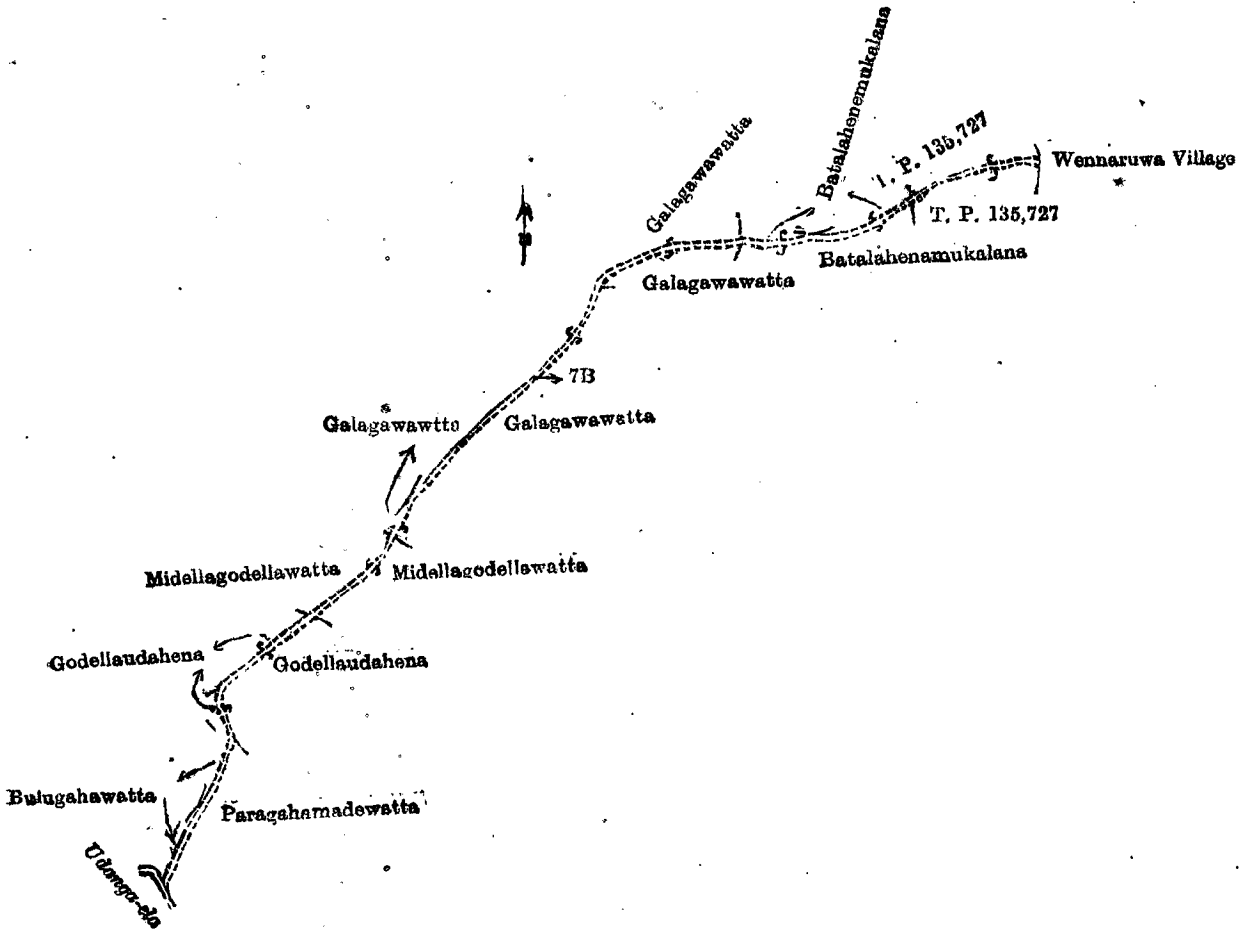
A. J. WICKWAR,  
for Surveyor-General.

XI.—Preliminary plan 410.

Situation : Wilgamuwa village in Udukaha Korale East of Dambadeni hatpattu of Kurunegala District.

Lot.	Name of Land.	Extent, A. B. P.
7B	Para (Gansabhawa road)	1 0 23

and bounded as follows : on the north by Galagawawatta sold by the Crown, Batalahenamukulana sold by the Crown, T. P. 135,727 ; on the east by the village limit of Wennaruwa, T. P. 135,727, Batalahenamukulana sold by the Crown, Galagawawatta sold by the Crown, Midellagodellawatta sold by the Crown, Godellaudahena sold by the Crown, Paragahamadewatta sold by the Crown ; on the south by Udanga-ela ; on the west by Bulugahawatta sold by the Crown, Godellaudahena sold by the Crown, Midellagodellawatta sold by the Crown, Galagawawatta sold by the Crown.



Surveyor-General's Office,  
Colombo, November 8, 1913.

Scale of 8 Chains to an Inch.

Kurunegala S. O. 9—1914.

A. J. WICKWAR,  
for Surveyor-General.

**Colombo Notice No. 5,105.**

**Notice under "The Waste Lands Ordinances of 1897, 1899, 1900, and 1903."**

TAKE notice that unless within three months from January 16, 1914, the persons, if any, who claim any interest in the land hereinafter mentioned appear before the Assistant Government Agent of the Colombo and Negombo Districts of the Western Province, at his office in Colombo, and make claim in person or in writing to the said land or to some interest therein :

Such Assistant Government Agent, in pursuance of the powers in him vested by the said Ordinances, will declare by writing under his hand that the said land, to which no claim has been made, is the property of the Crown.

H. MILLIGAN,  
Assistant Government Agent.

*Description of the Land referred to.*

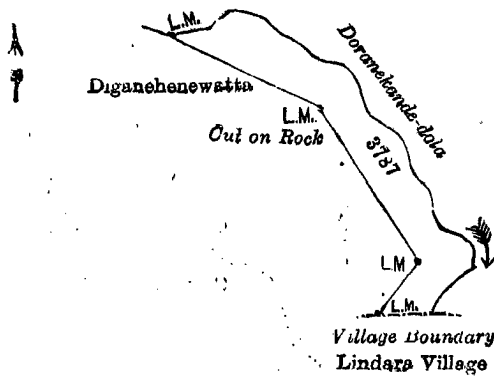
The following lot situated in the village of Hingurala, in the Uduyaha pattu of the Hewagam korale, in the Colombo District of the Western Province, as described in the annexed diagram :—

Preliminary plan 15,030.

Situation : Hingurala village in Uduyaha pattu of Hewagam korale of Colombo District.

Lot.	Name of Land.	Extent, A. R. P.
3787	Diganehenewatta (Crown reservation)	0 3 25

and bounded as follows : on the north by Doranekande-dola ; on the east by Doranekande-dola ; on the south by the Lindara village boundary ; on the west by Diganehenewatta sold by the Crown to Gamage Velun Appu of Puwakpitiya and another ; on the north-west by Doranekande-dola.



Scale of 4 Chains to an Inch.

Surveyor-General's Office,  
Colombo, Jnuly 11, 1913.

C. R. LUNDIE,  
for Surveyor-General.

**Colombo Notice No. 5,106.**

**Notice under "The Waste Lands Ordinances of 1897, 1899, 1900, and 1903."**

TAKE notice that unless within three months from January 16, 1914, the persons, if any, who claim any interest in the lands hereinafter mentioned or in any one or more of such lands appear before the Assistant Government Agent of the Colombo and Negombo Districts of the Western Province, at his office in Colombo, and make claim in person or in writing to the said lands or any of them or to some interest therein :

Such Assistant Government Agent, in pursuance of the powers in him vested by the said Ordinances, will declare by writing under his hand that the said lands, or such of them as to which no claim has been made, are the property of the Crown.

H. MILLIGAN,  
Assistant Government Agent.

*Description of the Lands referred to.*

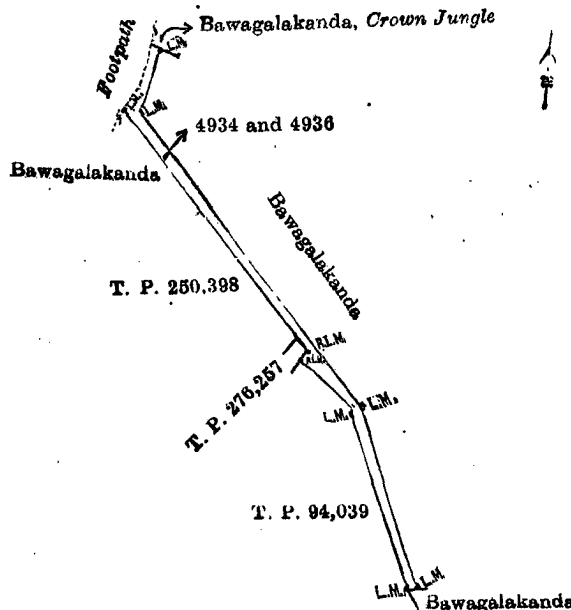
The following lots situated in the village of Madabawita, in the Udugaha pattu of Hapitigam korale, of the Negombo District of the Western Province, as described in the annexed diagram :—

Preliminary plan 15,335.

Situation : Madabawita village in Udugaha pattu of Hapitigam korale of Negombo District.

Lot.	Name of Land.	Extent, A. R. P.
4934	Bawagalakanda (reservation for footpath)	0 0 4
4936	Do. (reservation for road)	0 1 3
		0 1 7

and bounded as follows : on the north by Bawagalakanda Crown jungle ; on the east by Bawagalakanda sold by the Crown to Tennagamage Girigoris Appu and others ; on the south by Bawagalakanda sold by the Crown to M. Amaris Appu and another ; on the west by the lands depicted in title plans Nos. 94,039, 276,257, and 250,398, and Bawagalakanda Crown jungle.



Scale of 4 Chains to an Inch.

Surveyor-General's Office,  
Colombo, September 27, 1913.

C. R. LUNDIE,  
for Surveyor-General.

**Colombo Notice No. 5,107.****Notice under "The Waste Lands Ordinances of 1897, 1899, 1900, and 1903."**

TAKE notice that unless within three months from January 16, 1914, the persons, if any, who claim any interest in the land hereinafter mentioned appear before the Assistant Government Agent of the Colombo and Negombo Districts of the Western Province, at his office in Colombo, and make claim in person or in writing to the said land or to some interest therein :

Such Assistant Government Agent, in pursuance of the powers in him vested by the said Ordinances, will declare by writing under his hand that the said land, to which no claim has been made, is the property of the Crown.

H. MILLIGAN,  
Assistant Government Agent.

*Description of the Land referred to.*

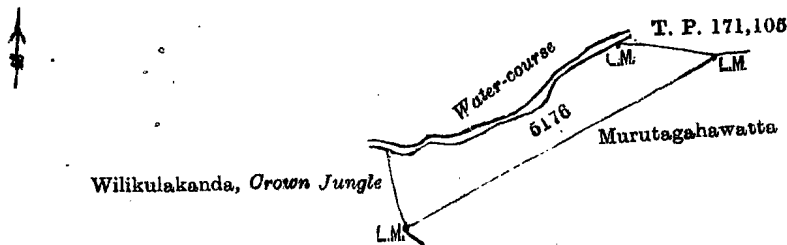
The following lot situated in the village of Makura, in the Udugaha pattu of Hapitigam korale, in the Negombo District of the Western Province, as described in the annexed diagram :—

Preliminary plan 15,388.

Situation : Makura village in Udugaha pattu of Hapitigam korale of Negombo District.

Lot.	Name of Land.	Extent, A. R. P.
5176	Murutagahawatta (reservation for stream)	0 3 0

and bounded as follows : on the north by water-course ; on the east by the land depicted in title plan No. 171,105 ; on the south by Murutagahawatta settled on Mapahamillage Punchi Appuhamy of Makura ; on the west by Wilikulakanda, Crown jungle.



Surveyor-General's Office,  
Colombo, October 15, 1913.

Scale of 4 Chains to an Inch.

C. R. LUNDIE,  
for Surveyor-General.

**Colombo Notice No. 5,108.****Notice under "The Waste Lands Ordinances of 1897, 1899, 1900, and 1903."**

TAKE notice that unless within three months from January 16, 1914, the persons, if any, who claim any interest in the land hereinafter mentioned appear before the Assistant Government Agent of the Colombo and Negombo Districts of the Western Province, at his office in Colombo, and make claim in person or in writing to the said land or to some interest therein :

Such Assistant Government Agent, in pursuance of the powers in him vested by the said Ordinances, will declare by writing under his hand that the said land, to which no claim has been made, is the property of the Crown.

H. MILLIGAN,  
Assistant Government Agent.

*Description of the Land referred to.*

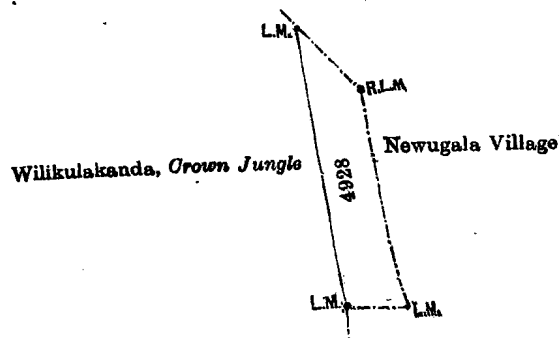
The following lot situated in the village of Madabawita, in the Udugaha pattu of Hapitigam korale, in the Negombo District of the Western Province, as described in the annexed diagram :—

Preliminary plan 15,333.

Situation : Madabawita village in Udugaha pattu of Hapitigam korale of Negombo District.

Lot.	Name of Land.	Extent, A. R. P.
4928	Wilikulakanda (reservation for paddy field)	0 2 18

and bounded as follows : on the north, east, and south by the Newugala village boundary ; on the west by Wilikulakanda, Crown jungle.



Scale of 4 Chains to an Inch.

Surveyor-General's Office,  
Colombo, October 15, 1913.

C. R. LUNDIE,  
for Surveyor-General.

## Colombo Notice No. 5,109.

## Notice under "The Waste Lands Ordinances of 1897, 1899, 1900, and 1903."

TAKE notice that unless within three months from January 16, 1914, the persons, if any, who claim any interest in the lands hereinafter mentioned or in any one or more of such lands appear before the Assistant Government Agent of the Colombo and Negombo Districts of the Western Province, at his office in Colombo, and make claim in person or in writing to the said lands or any of them or to some interest therein :

Such Assistant Government Agent, in pursuance of the powers in him vested by the said Ordinances, will declare by writing under his hand that the said lands, or such of them as to which no claim has been made, are the property of the Crown.

H. MILLIGAN,  
Assistant Government Agent.

## Description of the Lands referred to.

The following lots situated in the village of Botale, in the Udugaha pattu of Hapitigam korale, in the Negombo District of the Western Province, as described in the annexed diagrams :—

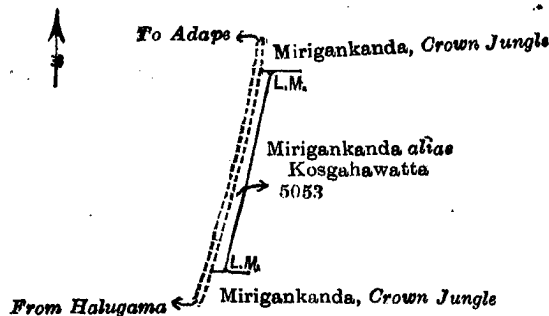
## PART I.

Preliminary plan 15,372.

Situation : Botale village in Udugaha pattu of Hapitigam korale of Negombo District.

Lot.	Name of Land.	Extent, A. R. P.
5053	Mirigankanda (reservation for road)	0 0 14

and bounded as follows : on the north by Mirigankanda, Crown jungle ; on the east by Mirigankanda *alias* Kosgahawatta sold by the Crown to Mr. Don Stephen Senanayaka ; on the south by Mirigankanda, Crown jungle ; on the west by the road from Halugama to Adape.



Surveyor-General's Office,  
Colombo, October 15, 1913.

Scale of 4 Chains to an Inch.

C. R. LUNDIE,  
for Surveyor-General.

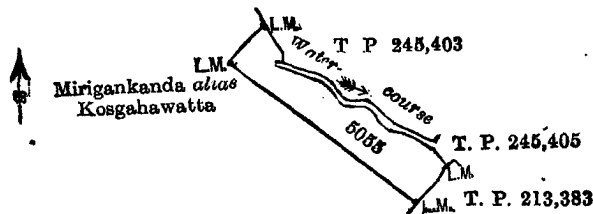
## PART II.

Preliminary plan 15,372.

Situation : Botale village in Udugaha pattu of Hapitigam korale of Negombo District.

Lot.	Name of Land.	Extent, A. R. P.
5055	Mirigankanda <i>alias</i> Kosgahawatta (reservation for stream)	0 1 31

and bounded as follows : on the north by the land depicted in title plan No. 245,403, water-course, and the land depicted in title plan No. 245,405 ; on the east by the land depicted in title plan No. 213,383 ; on the south and west by Mirigankanda *alias* Kosgahawatta sold by the Crown to Mr. Don Stephen Senanayaka.



Surveyor-General's Office,  
Colombo, October 15, 1913.

Scale of 4 Chains to an Inch.

C. R. LUNDIE,  
for Surveyor-General.

## Colombo Notice No. 5,110.

## Notice under "The Waste Lands Ordinances of 1897, 1899, 1900, and 1903."

TAKE notice that unless within three months from January 16, 1914, the persons, if any, who claim any interest in the lands hereinafter mentioned or in any one or more of such lands appear before the Assistant Government Agent of the Colombo and Negombo Districts of the Western Province, at his office in Colombo, and make claim in person or in writing to the said lands or any of them or to some interest therein :

Such Assistant Government Agent, in pursuance of the powers in him vested by the said Ordinances, will declare by writing under his hand that the said lands, or such of them as to which no claim has been made, are the property of the Crown.

H. MILLIGAN,  
Assistant Government Agent.



*Description of the Lands referred to.*

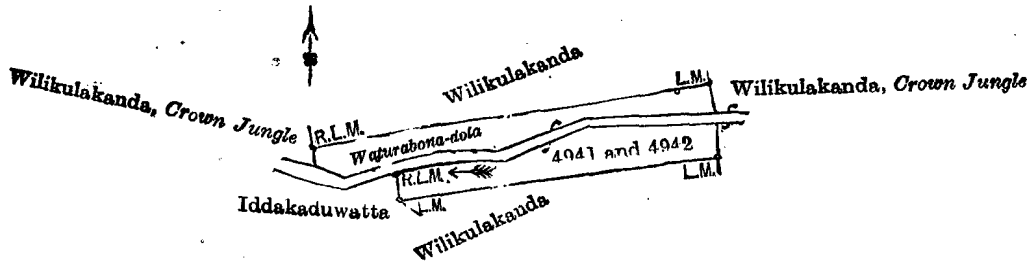
The following lots situated in the village of Madabawita, in the Udugaha pattu of Hapitigam korale, in the Negombo District of the Western Province, as described in the annexed diagram :—

Preliminary plan 15,337.

Situation : Madabawita village in Udugaha pattu of Hapitigam korale of Negombo District.

Lot.	Name of Land.	Extent, A. R. P.
4941 ..	Wilikulakanda (reservation for stream) ..	0 1 28
4942 ..	Do. ( do. ) ..	0 2 5
		0 3 33

and bounded as follows : on the north by Wilikulakanda sold by the Crown to Y. Sarpinu Perera and others ; on the east by Wilikulakanda, Crown jungle ; on the south by Wilikulakanda sold by the Crown to Y. Sarpinu Perera and another, Iddakaduwa sold by the Crown to D. S. Suwaris Appu, and Waturabona-dola ; on the west by Wilikulakanda, Crown jungle.



Scale of 4 Chains to an Inch.

Surveyor-General's Office,  
Colombo, October 15, 1913.

C. R. LUNDIE,  
for Surveyor-General.

**Colombo Notice No. 5,111.**

Notice under "The Waste Lands Ordinances of 1897, 1899, 1900, and 1903."

TAKE notice that unless within three months from January 16, 1914, the persons, if any, who claim any interest in the land hereinafter mentioned appear before the Assistant Government Agent of the Colombo and Negombo Districts of the Western Province, at his office in Colombo, and make claim in person or in writing to the said land or to some interest therein :

Such Assistant Government Agent, in pursuance of the powers in him vested by the said Ordinances, will declare by writing under his hand that the said land, to which no claim has been made, is the property of the Crown.

H. MILLIGAN,  
Assistant Government Agent.

*Description of the Land referred to.*

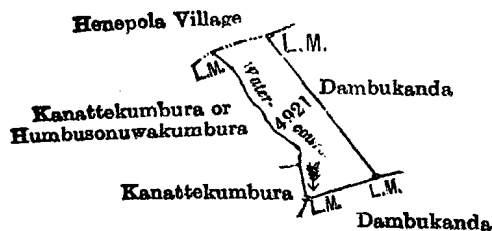
The following lot situated in the village of Bataliya, in the Yatigaha pattu of Hapitigam korale, in the Negombo District of the Western Province, as described in the annexed diagram :—

Preliminary plan 15,328.

Situation : Bataliya village in Yatigaha pattu of Hapitigam korale of Negombo District.

Lot.	Name of Land.	Extent, A. R. P.
4921 ..	Dambukanda (reservation for paddy field) ..	0 1 29

and bounded as follows : on the north by Henepola village ; on the east by Dambukanda sold by the Crown to Ahammedu Lebbe Abdul Assie Lebbe and another ; on the south by Dambukanda sold by the Crown to Mrs. C. H. Obeysekera of Batadola ; on the west by Kanattekumbura claimed by Gamage Sanchi Appu and others and Kanattekumbura or Humbusonuwakumbura claimed by the heirs of the late Thamby Lebbe Selemar Lebbe of Ellamulla.



Scale of 4 Chains to an Inch.

Surveyor-General's Office,  
Colombo, September 27, 1913.

## Colombo Notice No. 5,112.

## Notice under "The Waste Lands Ordinances of 1897, 1899, 1900, and 1903."

TAKE notice that unless within three months from January 16, 1914, the persons, if any, who claim any interest in the lands hereinafter mentioned or in any one or more of such lands appear before the Assistant Government Agent of the Colombo and Negombo Districts of the Western Province, at his office in Colombo, and make claim in person or in writing to the said lands or any of them or to some interest therein :

Such Assistant Government Agent, in pursuance of the powers in him vested by the said Ordinances, will declare by writing under his hand that the said lands, or such of them as to which no claim has been made, are the property of the Crown.

H. MILLIGAN,  
Assistant Government Agent.

*Description of the Lands referred to.*

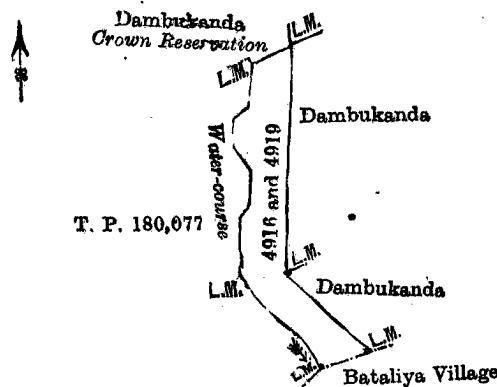
The following lots situated in the village of Henepola, in the Udugaha pattu of Hapitigam korale, in the Negombo District of the Western Province, as described in the annexed diagram :—

Preliminary plan 15,328.

Situation : Henepola village in Udugaha pattu of Hapitigam korale of Negombo District.

Lot.	Name of Land.	Extent, A. R. P.
4916	Dambukanda (reservation for paddy field)	0 1 36
4919	Do. ( do. )	0 0 32
		0 2 28

and bounded as follows : on the north by Dambukanda, Crown reservation ; on the east by Dambukanda sold by the Crown to Ahammedu Lebbe Abdul Assie Lebbe and another ; on the south by Bataliya village ; on the west by water-course (land depicted in title plan No. 180,007).



Scale of 4 Chains to an Inch.

Surveyor-General's Office,  
Colombo, September 27, 1913.

C. R. LUNDIE,  
for Surveyor-General.

## Colombo Notice No. 5,113.

## Notice under "The Waste Lands Ordinances of 1897, 1899, 1900, and 1903."

TAKE notice that unless within three months from January 16, 1914, the persons, if any, who claim any interest in the land hereinafter mentioned appear before the Assistant Government Agent of the Colombo and Negombo Districts of the Western Province, at his office in Colombo, and make claim in person or in writing to the said land or to some interest therein :

Such Assistant Government Agent, in pursuance of the powers in him vested by the said Ordinances, will declare by writing under his hand that the said land, to which no claim has been made, is the property of the Crown.

H. MILLIGAN,  
Assistant Government Agent.

*Description of the Land referred to.*

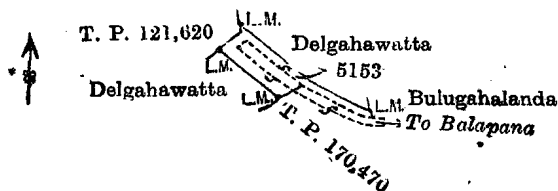
The following lot situated in the village of Paliyatiyana, in the Dasiya pattu of Alutkuru Korale North, in the Negombo District of the Western Province, as described in the annexed diagram :—

Preliminary plan 15,381.

Situation : Paliyatiyana village in Dasiya pattu of Alutkuru Korale North of Negombo District.

Name of Land.	Extent, A. R. P.
Delgahawatta (reservation for road)	0 0 15

and bounded as follows : on the north by Delgahawatta claimed by R. Adochchi Fernando and others (disputed certificate of possession) ; on the east by Bulugahalanda claimed by Thenis Fernando and others ; on the south by the road to the village of Paliyatiyana, the land described in the title plan No. 170,470, and Delgahawatta claimed by R. Adochchi Fernando and others (disputed certificate of quiet possession) ; on the west by the land depicted in title plan No. 121,620.



Surveyor-General's Office,  
Colombo, October 15, 1913.

C. R. LUNDIE,  
for Surveyor-General.

### Colombo Notice No. 5,114.

#### Notice under "The Waste Lands Ordinances of 1897, 1899, 1900, and 1903."

TAKE notice that unless within three months from January 16, 1914, the persons, if any, who claim any interest in the land hereinafter mentioned appear before the Assistant Government Agent of the Colombo and Negombo Districts of the Western Province, at his office in Colombo, and make claim in person or in writing to the said land or to some interest therein :

Such Assistant Government Agent, in pursuance of the powers in him vested by the said Ordinances, will declare by writing under his hand that the said land, to which no claim has been made, is the property of the Crown.

H. MILLIGAN,  
Assistant Government Agent.

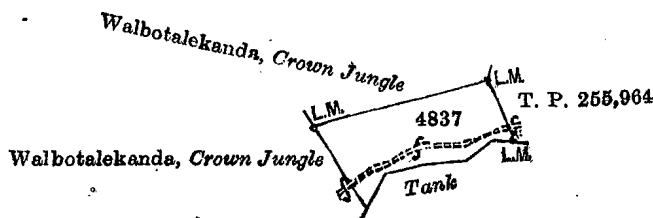
#### Description of the Land referred to.

The following lot situated in the village of Botale, in the Udugaha pattu of Hapitigam korale, in the Negombo District of the Western Province, as described in the annexed diagram :—

Preliminary plan 15,314.  
Situation : Botale village in Udugaha pattu of Hapitigam korale of Negombo District.

Lot.	Name of Land.	Extent, A. R. P.
4837	Walbotalekanda (reservation for tank and path).	0 2 7

and bounded as follows : on the north by Walbotalekanda, Crown jungle ; on the east by the land depicted in title plan No. 255,964 ; on the south by tank ; on the west by Walbotalekanda, Crown jungle.



Surveyor-General's Office,  
Colombo, July 11, 1913.

C. R. LUNDIE,  
for Surveyor-General.

## FINAL ORDERS.

### Hambantota S. O. No. 1,025.

#### Order under Section 4, Sub-section (1), of "The Waste Lands Ordinances of 1897, 1899, 1900, and 1903," admitting Land to be Private Property.

In the matter of the land commonly called or known as Veralugahawatta *alias* Hataramanhandiyehena (young garden), situate in the village of Amudamana, in the West Giruwa pattu of the Hambantota District, in the Southern Province, and of "The Waste Lands Ordinances of 1897, 1899, 1900, and 1903."

WHEREAS in pursuance of section 1 of the said Ordinances it was duly notified on May 30, 1913, that if no claim to the land commonly called or known as Veralugahawatta *alias* Hataramanhandiyehena (young garden), situate in the village of Amudamana, in the West Giruwa pattu of the Hambantota District, in the Southern Province, containing in extent 3 roods and 18 perches, and shown as lot 29b in preliminary plan 193 and in the annexed diagram, was made to Walter Ernest Wait, Special Officer appointed under section 28 of the said Ordinances, within the period of three months from the date specified in such notice, such land would be declared the property of Crown, and dealt with on account of the Crown (*vide* Notice No. 4,886) :

And whereas (1) Amudamana Achchige Disanhamy, (2) ditto Lokuhamy, (3) ditto Punchihamy, (4) ditto Balahamy, (5) ditto Dineshamy made claim thereto, and I, Walter Ernest Wait, Special Officer appointed under section 28 of the said Ordinances, made due inquiry into such claim, I do hereby admit the claim of the said claimant to the said land, as more fully described herein below, under section 4, sub-section (1), of the said Ordinances.

*Description of the Land referred to.*

The following lot situated in the village of Amudamana, in the Giruwa Pattu West of the Hambantota District, in the Southern Province, as described in the annexed diagram :—

Preliminary plan 193. Field sheet O/15/24-32.

Situation : Amudamana village in Giruwa Pattu West of Hambantota District.

Lot.	Name of Land.	Extent, A. R. P.
296	Veralugahawatta <i>alias</i> Hataramanhandiyehena (young garden)	0 3 10

and bounded as follows : on the north by Ambahena declared to be the property of the Crown under the Waste Lands Ordinances ; on the east by Hataramanhandiyehena declared to be the property of the Crown under the Waste Lands Ordinances ; on the south by Veralugahawatta claimed by Amudamana Achchige Jayanhami ; on the west by Kahategawahena declared to be the property of the Crown under the Waste Lands Ordinances.



Surveyor-General's Office,  
Colombo, March 5, 1913.

Scale of 8 Chains to an Inch.

A. H. G. DAWSON,  
for Surveyor-General.

October 11, 1913.

W. E. WAIT,  
Special Officer.

**Hambantota S. O. No. 1,026.****Order under Section 4, Sub-section (1), of "The Waste Lands Ordinances of 1897, 1899, 1900, and 1903."**

In the matter of the land commonly called or known as Maragahawatta *alias* Kahatagahawatta (abandoned garden), situate in the village of Amudamana, in the West Giruwa pattu of the Hambantota District, in the Southern Province, and of "The Waste Lands Ordinances of 1897, 1899, 1900, and 1903."

WHEREAS in pursuance of section 1 of the said Ordinances it was duly declared and notified on May 30, 1913, that if no claim to the land commonly called or known as Maragahawatta *alias* Kahatagahawatta (abandoned garden), situate in the village of Amudamana, in the West Giruwa pattu of the Hambantota District, in the Southern Province, containing in extent 3 roods and 18 perches, and shown as lot 6J in preliminary plan 193 and in the annexed diagram, was made to Walter Ernest Wait, Special Officer appointed under section 28 of the said Ordinances, within the period of three months from the date specified in the said notice, such land would be declared the property of the Crown, and dealt with on account of the Crown (*vide* Notice No. 4,886) :

And whereas Senarat Arachchige Don Tedoris made claim thereto, and I, Walter Ernest Wait, Special Officer appointed under section 28 of the said Ordinances, made due inquiry into such claim, and whereas the said claimant and I came to an agreement in writing dated September 30, 1913, concerning the said land, under section 4, sub-section (1), of the said Ordinances, whereby it was agreed that the said claimant should be declared the purchaser of the said land, upon payment, on or before December 31, 1913, of a sum of Nine Rupees (Rs. 9) only, as the purchase amount of the said land, and whereas the said amount has been duly paid by the said claimant, he is hereby, in pursuance of the agreement afore-mentioned, declared to be the purchaser of the said land, as more fully described herein below.

*Description of the Land referred to.*

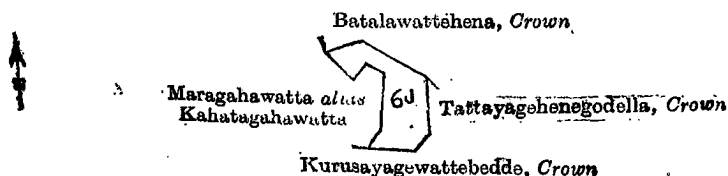
The following lot situated in the village of Amudamana, in the Giruwa Pattu West of the Hambantota District, in the Southern Province, as described in the annexed diagrams :—

Preliminary plan 193.

Situation : Amudamana village in Giruwa Pattu West of Hambantota District.

Lot.	Name of Land.	Extent, A. R. P.
6J	Maragahawatta <i>alias</i> Kahatagahawatta (abandoned garden)	0 3 18

and bounded as follows : on the north by Batalawattshena declared to be the property of the Crown under the Waste Lands Ordinances ; on the east by Tattayagehenegodella declared to be the property of the Crown under the Waste Lands Ordinances ; on the south by Kurusayagewattebedda declared to be the property of the Crown under the Waste Lands Ordinances ; on the west by Maragahawatta *alias* Kahatagahawatta claimed by Galmullehitige Malhamy.



Surveyor-General's Office,  
Colombo, March 5, 1913.

Scale of 8 Chains to an Inch.

A. H. G. DAWSON,  
for Surveyor-General.

October 11, 1913.

W. E. WAIT,  
Special Officer.

**Hambantota S. O. No. 1,027.****Order under Section 4, Sub-section (1), of "The Waste Lands Ordinances of 1897, 1899, 1900, and 1903."**

In the matter of the land commonly called or known as Burutagahawattekehelwatta (abandoned garden), situate in the village of Amudamana, in the West Giruwa pattu of the Hambantota District, in the Southern Province, and of "The Waste Lands Ordinances of 1897, 1899, 1900, and 1903."

WHEREAS in pursuance of section 1 of the said Ordinances it was duly declared and notified on May 30, 1913, that if no claim to the land commonly called or known as Burutagahawattekehelwatta (abandoned garden), situate in the village of Amudamana, in the West Giruwa pattu of the Hambantota District, in the Southern Province, containing in extent 1 rood and 8 perches, and shown as lot 8 in preliminary plan 193 and in the annexed diagram, was made to Walter Ernest Wait, Special Officer appointed under section 28 of the said Ordinances, within the period of three months from the date specified in the said notice, such land would be declared the property of the Crown, and dealt with on account of the Crown (*vide* Notice No. 4,886):

And whereas Amudamana Achchige Maddumahamy made claim thereto, and I, Walter Ernest Wait, Special Officer appointed under section 28 of the said Ordinances, made due inquiry into such claim, and whereas the said claimant and I came to an agreement in writing dated September 30, 1913, concerning the said land, under section 4, sub-section (1), of the said Ordinances, whereby it was agreed that the said claimant should be declared the purchaser of the said land upon payment, on or before December 31, 1913, of a sum of Five Rupees (Rs. 5) only, as the purchase amount of the said land, and whereas the said amount has been duly paid by the said claimant, she is hereby, in pursuance of the agreement afore-mentioned, declared to be the purchaser of the said land, as more fully described herein below.

*Description of the Land referred to.*

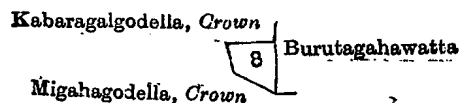
The following lot situated in the village of Amudamana, in the Giruwa Pattu West of the Hambantota District, in the Southern Province, as described in the annexed diagram:—

## Preliminary plan 193.

Situation: Amudamana village in Giruwa Pattu West of Hambantota District.

Lot.	Name of Land.	Extent, A. R. P.
8	Burutagahawattekehelwatta (abandoned garden)	0 1 8

and bounded as follows: on the north by Kabaragalagodella declared to be the property of the Crown under the Waste Lands Ordinances; on the east by Burutagahawatta claimed by Kodituwakkukankanange Babahamy and others; on the south by Migahagodella declared to be the property of the Crown under the Waste Lands Ordinances; on the west by Kabaragalagodella declared to be the property of the Crown under the Waste Lands Ordinances.



Surveyor-General's Office,  
Colombo, March 5, 1913.

Scale of 8 Chains to an Inch.

A. H. G. DAWSON,  
for Surveyor-General.

October 11, 1913.

W. E. WAIT,  
Special Officer.

**Hambantota S. O. No. 1,028.****Order under Section 4, Sub-section (1), of "The Waste Lands Ordinances of 1897, 1899, 1900, and 1903," declaring Land to be Crown Property.**

In the matter of the land commonly called or known as Kankanangekumbura (abandoned field), situate in the village of Amudamana, in the West Giruwa pattu of the Hambantota District, in the Southern Province, and of "The Waste Lands Ordinances of 1897, 1899, 1900, and 1903."

WHEREAS in pursuance of section 1 of the said Ordinances it was duly notified on May 30, 1913, that if no claim to the land commonly called or known as Kankanangekumbura (abandoned field), situate in the village of Amudamana, in the West Giruwa pattu of the Hambantota District, in the Southern Province, containing in extent 2 roods and 20 perches, and shown as lot 25J in preliminary plan 193 and in the annexed diagram, was made to Walter Ernest Wait, Special Officer appointed under section 28 of the said Ordinances, within the period of three months from the date specified in such notice, such land would be declared the property of the Crown, and dealt with on account of the Crown (*vide* Notice No. 4,886):

And whereas Madanaikage Mudalihamy made claim thereto, and whereas the said claimant has withdrawn his claim to the said land, I, Walter Ernest Wait, Special Officer appointed under section 28 of the said Ordinances, under and by virtue of the powers vested in me in that behalf by section 4 of the said Ordinances, do hereby on October 11, 1913, order and declare under section 4, sub-section (1), of the said Ordinances, that the said land, as more fully described herein below, is the property of the Crown.

*Description of the Lands referred to.*

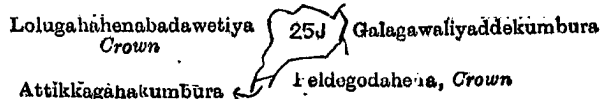
The following lot situated in the village of Amudamana, in the Giruwa Pattu West of the Hambantota District, in the Southern Province, as described in the annexed diagram:—

## Preliminary plan 193.

Situation: Amudamana village in Giruwa Pattu West of Hambantota District.

Lot.	Name of Land.	Extent, A. R. P.
25J	Kankanangekumbura (abandoned field)	0 2 20

and bounded as follows: on the north by Lolugahahenabadawetiya declared to be the property of the Crown under the Waste Lands Ordinances; on the east by Galagawaliyaddekumbura claimed by Amudamana Achchige Babunhamy and others; on the south by Peldegodahena declared to be the property of the Crown under the Waste Lands Ordinances, Attikkagahakumbura sold by the Crown; on the west by Lolugahahenabadawetiya declared to be the property of the Crown under the Waste Lands Ordinances.



Surveyor-General's Office,  
Colombo, March 5, 1913.

Scale of 8 Chains to an Inch.

A. H. G. DAWSON,  
for Surveyor-General.

October 11, 1913.

W. E. WAIT,  
Special Officer.

### Hambantota S. O. No. 1,029.

#### Order under Section 4, Sub-section (1), of "The Waste Lands Ordinances of 1897, 1899, 1900, and 1903."

In the matter of the land commonly called or known as Ambapelakoratuwa (abandoned garden), situate in the village of Amudamana, in the West Giruwa pattu of the Hambantota District, in the Southern Province, and of "The Waste Lands Ordinances of 1897, 1899, 1900, and 1903."

WHEREAS in pursuance of section 1 of the said Ordinances it was duly declared and notified on May 30, 1913, that if no claim to the land commonly called or known as Ambapelakoratuwa (abandoned garden), situate in the village of Amudamana, in the West Giruwa pattu of the Hambantota District, in the Southern Province, containing in extent 1 acre 1 rood and 31 perches, and shown as lot 6G in preliminary plan 193 and in the annexed diagram, was made to Walter Ernest Wait, Special Officer appointed under section 28 of the said Ordinances, within the period of three months from the date specified in the said notice, such land would be declared the property of the Crown, and dealt with on account of the Crown (*vide* Notice No. 4,886):

And whereas Rambukana Hettiarachchige Babahamy made claim thereto, and I, Walter Ernest Wait, Special Officer appointed under section 28 of the said Ordinances, made due inquiry into such claim, and whereas the said claimant and I came to an agreement in writing dated September 30, 1913, concerning the said land, under section 4, sub-section (1), of the said Ordinances, whereby it was agreed that the said claimant should be declared the purchaser of the said land, upon payment, on or before December 31, 1913, of a sum of Eleven Rupees (Rs. 11) only, as the purchase amount of the said land, and whereas the said amount has been duly paid by the said claimant, she is hereby, in pursuance of the agreement afore-mentioned, declared to be the purchaser of the said land, as more fully described herein below.

#### Description of the Lands referred to.

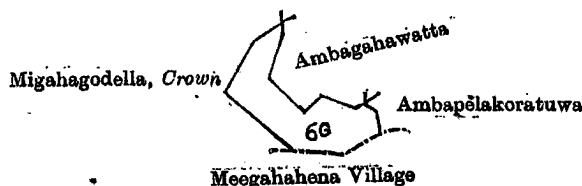
The following lot situated in the village of Amudamana, in the Giruwa Pattu West of the Hambantota District, in the Southern Province, as described in the annexed diagram:—

Preliminary plan 193.

Situation: Amudamana village in Giruwa Pattu West of Hambantota District.

Lot.	Name of Land.	Extent, A. R. P.
6G	Ambapelakoratuwa (abandoned garden)	1 1 31

and bounded as follows: on the north by Ambagahawatta claimed by Wijetunga Wattuhamy; on the east by Ambapelakoratuwa claimed by Wijetunga Wattuhamy; on the south by the village limit of Meegahahena; on the west by Migahagodella declared to be the property of the Crown under the Waste Lands Ordinances.



Surveyor-General's Office,  
Colombo, March 5, 1913.

Scale of 8 Chains to an Inch.

A. H. G. DAWSON,  
for Surveyor-General.

October 11, 1913.

W. E. WAIT,  
Special Officer.

### Kurunegala S. O. No. 685.

#### Order under Section 2 of "The Waste Lands Ordinances of 1897, 1899, 1900, and 1903," declaring Lands to be Crown Property.

In the matter of the lands commonly called or known as Irrigation Channel, situate in the village of Malagomuwa, in the Mahagalboda Egoda korale of the Hiriyala hatpattu of the Kurunegala District, in the North-Western Province, and of "The Waste Lands Ordinances of 1897, 1899, 1900, and 1903."

THE notice required by section 1 of "The Waste Lands Ordinances of 1897, 1899, 1900, and 1903," having been duly published in manner prescribed by that section in respect of the above-named lands (*vide* Notice No. 4,977), and no claim having been made to the said lands or to any interest therein within the period of three months from the date specified in the said notice, I, John Murray Davies, Special Officer appointed under section 28 of the said Ordinances, under and by virtue of the powers vested in me in that behalf by section 2 of the said Ordinances, do hereby on November 28, 1913, order and declare that the said lands, as more fully described herein below, situate in the village of Malagomuwa, in the Mahagalboda Egoda korale of the Hiriyala hatpattu of the Kurunegala District, in the North-Western Province, and shown as lots J 1036g, L 1036c, Q 1036a, S 1036a, Z 1036a, G 1037a in preliminary plan 2,025, and in the annexed diagram, and containing in extent 19 perches, is the property of the Crown.

*Description of the Lands referred to.*

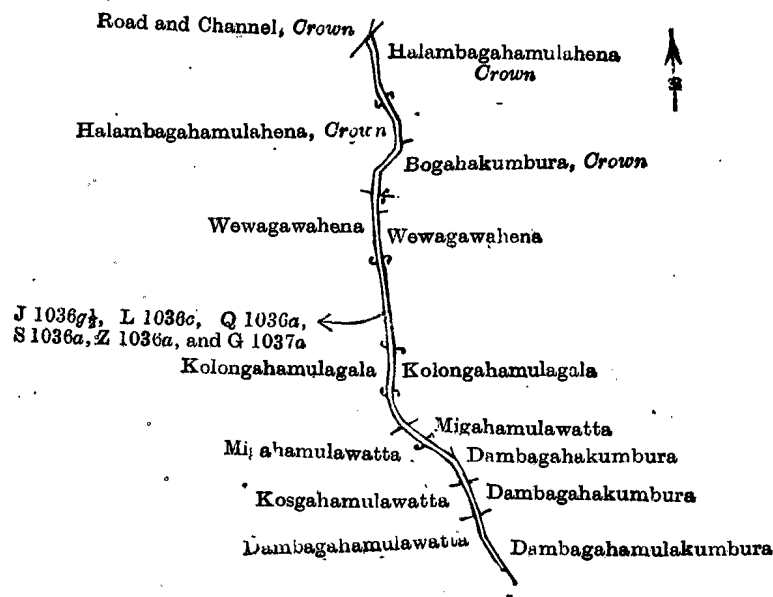
The following lots situated in the village of Malagomuwa, in the Mahagalboda Egoda korale of the Hiriyala hatpattu of the Kurunegala District, in the North-Western Province, as described in the annexed diagram :—

Preliminary plan 2,025.

Situation : Malagomuwa village in Mahagalboda Egoda korale of Kurunegala District.

Lot.	Name of Land.	Extent, A. R. P.	Lot.	Name of Land.	Extent, A. R. P.
J 1036g $\frac{1}{2}$	Irrigation channel	.. 0 0 5	Z 1036a	Irrigation channel	.. 0 0 1
L 1036c	Do.	.. 0 0 5	G 1037a	Do.	.. 0 0 2
Q 1036a	Do.	.. 0 0 3			
S 1036a	Do.	.. 0 0 3			0 0 19

and bounded as follows : on the north by a road and channel claimed by the Crown ; on the east by Halambagahamulahena belonging to the Crown, Bogahakumbura belonging to the Crown, Wewagawahena sold by the Crown, Kolongahamulagala sold by the Crown, Migahamulawatta claimed by Mudalihamy and another, Dambagahakumbura claimed by Ukkurallage Nanhamy, Dambagahakumbura claimed by Ukkurallage Nanhamy and another, Dambagahamulakumbura claimed by Menikrallage Appuhamy ; on the south by Dambagahamulawatta claimed by Appuhamy and others ; on the west by Kosgahamulawatta claimed by Ranhamy, Migahamulawatta claimed by Mudalihamy and another, Kolongahamulagala sold by the Crown, Wewagawahena sold by the Crown, Halambagahamulahena belonging to the Crown.



Surveyor-General's Office,  
Colombo, July 5, 1913.

Scale of 4 Chains to an Inch.

A. J. WICKWAR,  
for Surveyor-General.

J. M. DAVIES,  
Special Officer.

November 28, 1913.

**Kurunegala S. O. No. 686.**

**Order under Section 2 of "The Waste Lands Ordinances of 1897, 1899, 1900, and 1903,"  
declaring Lands to be Crown Property.**

-In the matter of the lands commonly called or known as Dewasangapitiya *alias* Welepillewawatta (road reservation), Ambulbukmegollewatta (road reservation), &c., situate in the village of Narangala, in the Yatikaha Korale South of the Katugampola hatpattu of the Kurunegala District, in the North-Western Province, and of "The Waste Lands Ordinances of 1897, 1899, 1900, and 1903."

THE notice required by section 1 of "The Waste Lands Ordinances of 1897, 1899, 1900, and 1903," having been duly published in manner prescribed by that section in respect of the above-named lands (*vide* Notice No. 4,973), and no claim having been made to the said lands or to any interest therein within the period of three months from the date specified in the said notice, I, Norman Albert Hampton, Special Officer appointed under section 28 of the said Ordinances, under and by virtue of the powers vested in me in that behalf by section 2 of the said Ordinances, do hereby on November 28, 1913, order and declare that the said lands, as more fully described herein below, situate in the village of Narangala, in the Yatikaha Korale South of the Katugampola hatpattu of the Kurunegala District, in the North-Western Province, and shown as lots 2 C, 4 F1, 14 F1, 14 G1, 14 I' in preliminary plan 967 and in the annexed diagrams, and containing in extent 33 perches, are the property of the Crown.

*Description of the Lands referred to.*

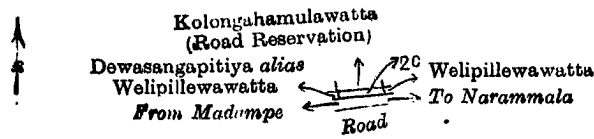
The following lots situated in the village of Narangala, in the Yatikaha Korale South of the Katugampola hatpattu of the Kurunegala District, in the North-Western Province, as described in the annexed diagrams :—

I.—Preliminary plan 967.

Situation : Narangala village in Yatikaha Korale South of Kurunegala District.

Lot.	Name of Land.	Extent, A. R. P.
2 C	Dewasangapitiya <i>alias</i> Welepillewawatta (road reservation)	.. 0 0 7

and bounded as follows : on the north by Dewasangapitiya *alias* Welepillewawatta sold by the Crown ; on the east by Welepillewawatta claimed by Sakkarawartige Isaac Fernando, administrator of the estate of Sakkarawartige Gordianu Fernando ; on the south by the road from Narammala to Madampe ; on the west by Kolongahamulawatta (road reservation) leased from the Crown.



Surveyor-General's Office,  
Colombo, June 24, 1913.

Scale of 8 Chains to an Inch.

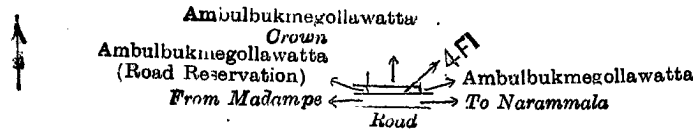
A. J. WICKWAR,  
for Surveyor-General.

II.—Preliminary plan 967.

Situation : Narangala village in Yatikaha Korale South of Kurunegala District.

Lot.	Name of Land.	Extent, A. R. P.
4 F1	Ambulbukmegollewatta (road reservation)	0 0 7

and bounded as follows : on the north by Ambulbukmegollewatta claimed by the Crown ; on the east by Ambulbukmegollewatta claimed by Mallawa Arachchige Samanaris Appu and others ; on the south by the road from Narammala to Madampe ; on the west by Ambulbukmegollewatta (road reservation) claimed by W. A. Stephen Fernando, Annavirala, and another.



Surveyor-General's Office,  
Colombo, June 24, 1913.

Scale of 8 Chains to an Inch.

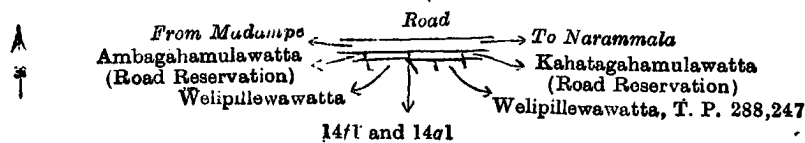
A. J. WICKWAR,  
for Surveyor-General.

III.—Preliminary plan 967.

Situation : Narangala village in Yatikaha Korale South of Kurunegala District.

Lot.	Name of Land.	Extent, A. R. P.
14 F1	Welipillewawatta (road reservation) <i>alias</i> Ambagahamulawatta	0 0 11
14 G1	Welipillewawatta (road reservation)	0 0 4
		0 0 15

and bounded as follows : on the north by the road from Madampe to Narammala ; on the east by Kahatagahamulawatta (road reservation) claimed by Chakrawartige Elarisa and another ; on the south by Welipillewawatta sold by the Crown (T. P. 288,247), Welipillewawatta sold by the Crown ; on the west by Ambagahamulawatta (road reservation) claimed by Sakrawartige Gordianu Fernando and others.



Surveyor-General's Office,  
Colombo, June 24, 1913.

Scale of 8 Chains to an Inch.

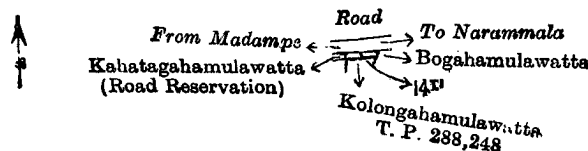
A. J. WICKWAR,  
for Surveyor-General.

IV.—Preliminary plan 967.

Situation : Narangala village in Yatikaha Korale South of Kurunegala District.

Lot.	Name of Land.	Extent, A. R. P.
14 I <sup>1</sup>	Kolongahamulawatta	0 0 4

and bounded as follows : on the north by the road from Madampe to Narammala ; on the east by Bogahamulawatta claimed by H. M. Sittappuhamy and another ; on the south by Kolongahamulawatta sold by the Crown (T. P. 288,248) on the west by Kahatagahamulawatta (road reservation) claimed by Chakrawartige Elarisa and another.



Surveyor-General's Office,  
Colombo, June 24, 1913.

Scale of 8 Chains to an Inch.

A. J. WICKWAR,  
for Surveyor-General.

November 28, 1913.

N. A. HAMPTON,  
Special Officer.



## Kurunegala S. O. No. 687.

Order under Section 2 of "The Waste Lands Ordinances of 1897, 1899, 1900, and 1903,"  
declaring Land to be Crown Property.

In the matter of the land commonly called or known as Konamadiyehenyaya (reservation for road), situate in the village of Kitalawa, in the Yatikaha korale of the Katugampola hatpattu of the Kurunegala District, in the North-Western Province, and of "The Waste Lands Ordinances of 1897, 1899, 1900, and 1903."

THE notice required by section 1 of "The Waste Lands Ordinances of 1897, 1899, 1900, and 1903," having been duly published in manner prescribed by that section in respect of the above-named land (*vide* Notice No. 4,975), and no claim having been made to the said land or to any interest therein within the period of three months from the date specified in the said notice, I, Norman Albert Hampton, Special Officer appointed under section 28 of the said Ordinances, under and by virtue of the powers vested in me in that behalf by section 2 of the said Ordinances, do hereby on November 28, 1913, order and declare that the said land, as more fully described herein below, situate in the village of Kitalawa, in the Yatikaha korale of the Katugampola hatpattu of the Kurunegala District, in the North-Western Province, and shown as lot 23A1, in preliminary plan 965 and in the annexed diagram, and containing in extent 7 perches, is the property of the Crown.

*Description of the Land referred to.*

The land commonly called or known as Konamadiyehenyaya (reservation for road), situated in the village of Kitalawa, in the Yatikaha korale of the Katugampola hatpattu of the Kurunegala District, in the North-Western Province, containing in extent 7 perches, and shown as lot 23A1 in preliminary plan 965 and in the annexed diagram, and bounded as follows: on the north by the road from Madampe to Narammala; on the east by Higgahamulahena claimed by Sayakara Radage Abiya and others; on the south by Konamadiyehenyaya belonging to the Crown; on the west by a road.



Surveyor-General's Office,  
Colombo, June 25, 1913.

Scale of 8 Chains to an Inch.

A. J. WICKWAR,  
for Surveyor-General.

November 28, 1913.

N. A. HAMPTON,  
Special Officer.

## Kurunegala S. O. No. 688.

Order under Section 2 of "The Waste Lands Ordinances of 1897, 1899, 1900, and 1903,"  
declaring Lands to be Crown Property.

In the matter of the lands commonly called or known as Wewgilmaheha, Ganhadugahamulahenyaya, Road, Hiripitiyewewa (tank), &c., situate in the village of Hiripitiya, in the Mahagalboda Egoda korale of the Hiriyala hatpattu of the Kurunegala District, in the North-Western Province, and of "The Waste Lands Ordinances of 1897, 1899, 1900, and 1903."

THE notice required by section 1 of "The Waste Lands Ordinances of 1897, 1899, 1900, and 1903," having been duly published in manner prescribed by that section in respect of the above-named lands (*vide* Notice No. 4,974), and no claim having been made to the said lands or to any interest therein within the period of three months from the date specified in the said notice, I, John Murray Davies, Special Officer appointed under section 28 of the said Ordinances, under and by virtue of the powers vested in me in that behalf by section 2 of the said Ordinances, do hereby on November 29, 1913, order and declare that the said lands, as more fully described herein below, situate in the village of Hiripitiya, in the Mahagalboda Egoda korale of the Hiriyala hatpattu of the Kurunegala District, in the North-Western Province, and shown as lots P 1017a, P 1017d, P 1017p, Q 1017, S 1017, E 1017½, C 1017a, G 1017c, G 1017f, G 1017j, M 1017, P 1017c, S 1068 in preliminary plans 2,011 and 2,042 and in the annexed diagrams, and containing in extent 48 acres 3 roods and 19 perches, are the property of the Crown.

*Description of the Lands referred to.*

The following lots situated in the village of Hiripitiya, in the Mahagalboda Egoda korale of the Hiriyala hatpattu of the Kurunegala District, in the North-Western Province, as described in the annexed diagrams:—

## I.—Preliminary plan 2,011.

Situation: Hiripitiya village in Mahagalboda Egoda korale of Kurunegala District.

Lot.	Name of Land.	Extent, A. R. P.
P 1017 a	Wewgilmaheha	0 2 7
P 1017 d	Ganhadugahamulahenyaya	0 0 13
P 1017 p	Road	0 0 3
Q 1017	Hiripitiyewewa (tank)	44 3 38
S 1017	Getakulawehena	1 1 8
		46 3 29

and bounded as follows: on the north by the village limit of Nikadalupotha, Karandagahamulahena sold by the Crown; on the east by the road from Anuradhapura to Kurunegala, Getakulawakumbura claimed by Muna Lebbe Kanni, Nabirittalalage Bandi Menika, Halmillagollekumbura claimed by Ratvitaralalage Ranhamy and others, Halmillagollekumbura claimed by Panchirala (private), Meegahamulahena claimed by Muna Lebbe Kanni; on the south by Meegahamulahena claimed by Muna Lebbe Kanni, Kadurugahamulahena sold by the Crown, Kadurugahamulawatta sold by the Crown, Ganhadugahamulagala sold by the Crown, the Hiripitiya-ela; on the west by (a bund), Kadurugahamulahena sold by the Crown, Kadurugahamulawatta sold by the Crown, Timbirigahamulakumbura claimed by A. M. Panchirala and others, Webodakumbura claimed by A. M. Appuhamy, Arachchi, and another, Paha-amuna claimed by Appuralalage Dingiri Banda and others, Kogahamulawatta claimed by Ukkurula, Vel-Vidane, and others, Kahatagahamulawatta claimed by Dingiri Banda, Korala, and another, Ambagahamulawatta claimed by Unguralalage Ukku Banda and others, Migahamulawatta claimed by Ukkurula, Vidane, and others, Kadurugahamulawatta claimed by Panchirala Ran Menika and others, Kogahamulawatta claimed by Unguralalage Ukku Banda, Kumbukgahamulagala claimed by Dewamediralalagedara Ukkurula and others.



II.—Preliminary plan 2,011.

Situation : Hiripitiya village in Mahagalboda Egoda korale of Kurunegala District.

Lot.	Name of Land.	Extent, A. R. P.
E 1017 $\frac{1}{2}$	Road	0 0 18

and bounded as follows : on the north by Helambagahamulawatta sold by the Crown, Helambagahamulapillewa claimed by T. Kiriar and Ukku ; on the east by a road, Kumbukgahamulagala claimed by Dewamediralalagedera Ukkurala and others ; on the south by Kumbukgahamulagala claimed by Dewamediralalagedera Ukkurala and others ; on the west by Migahamulahena sold by the Crown.



Surveyor-General's Office,  
Colombo, August 8, 1912.

Scale of 4 Chains to an Inch.

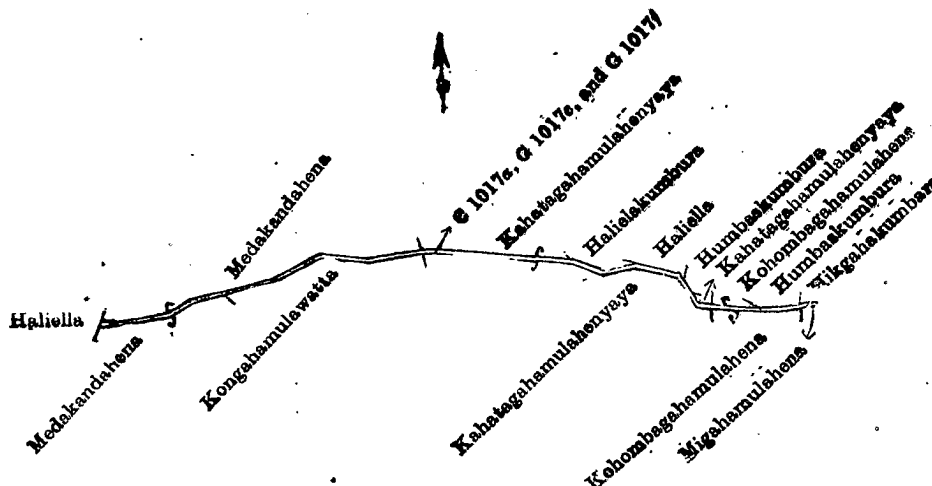
A. J. WICKWAB,  
for Surveyor-General.

III.—Preliminary plan 2,011.

Situation : Hiripitiya village in Mahagalboda Egoda korale of Kurunegala District.

Lot.	Name of Land.	Extent, A. R. P.
C 1017a	Wana-ela (channel)	0 0 4
G 1017c	Do.	0 0 9
G 1017j	Do.	0 0 10
		0 0 23

and bounded as follows : on the north by Medakandahena sold by the Crown, Kahatagahamulahenyaya sold by the Crown, Halielakumbura claimed by Mudiyansele Banda, Hali-ella claimed by Pinhamilage Ukkurala, Humbaskumbura claimed by Unguralalage Ukku Banda and others, Kahatagahamulahenyaya sold by the Crown, Kohombagahamulahena sold by the Crown, Humbaskumbura claimed by Unguralalage Ukku Banda and others ; on the east by Higgahakumbura claimed by Ukkuralalage Dingiri Menika, Migahamulahena claimed by the Crown ; on the south by Kohombagahamulahena sold by the Crown, Kahatagahamulahenyaya sold by the Crown, Kongahamulawatta sold by the Crown, Medakandahena sold by the Crown ; on the west by Haliella claimed by Punchinaidelage Kiri Naide and others.



Surveyor-General's Office,  
Colombo, August 8, 1912.

Scale of 4 Chains to an Inch.

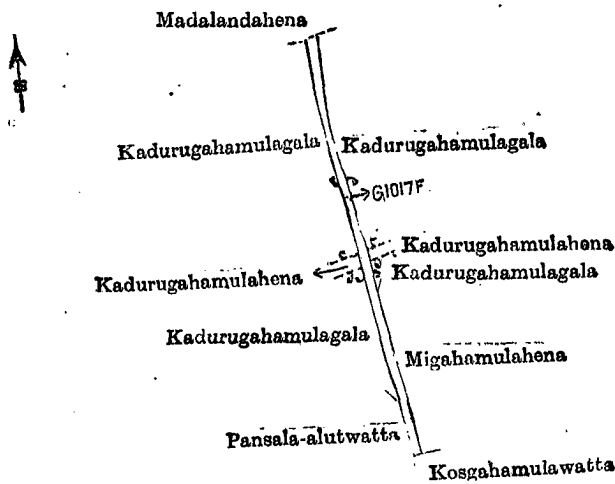
A. J. WICKWAB,  
for Surveyor-General.

IV.—Preliminary plan 2,011.

Situation : Hiripitiya village in Mahagalboda Egoda korale of Kurunegala District.

Lot.	Name of Land.	Extent, A. R. P.
G 1017f	Pansala-alutpara (road)	0 0 25

and bounded as follows : on the north by Madalandahena claimed by Ungunaidelage Kiri Naide and others ; on the east by Kadurugahamulagala sold by the Crown, Kadurugahamulahena claimed by U. Kiri Naide and another, Kadurugahamulagala sold by the Crown, Migahamulahena sold by the Crown ; on the south by Kosgahamulawatta claimed by the Hiripitiye Pansala ; on the west by Pansala-alutwatta claimed by the Crown, Kadurugahamulagala sold by the Crown, Kadurugahamulahena claimed by U. Kiri Naide and another, Kadurugahamulagala sold by the Crown.



Surveyor-General's Office,  
Colombo, August 8, 1912.

Scale of 4 Chains to an Inch.

A. J. WICKWAR,  
for Surveyor-General.

V.—Preliminary plan 2,011.

Situation: Hiripitiya village in Mahagalboda Egoda korale of Kurunegala District.

Lot.	Name of Land.	Extent, A. R. P.
M 1017	Munamalghamula-amuna (Tank in use)	0 0 15

and bounded as follows: on the north by the Hiripitiya-ela; on the east by Kongahakumbura claimed by Pinhamilage Ukku Banda and others, Dangahamulahena and Helambagahamulakumbura sold by the Crown; on the south by Dangahamulahena and Helambagahamulakumbura sold by the Crown; on the west by Helambagahakumbura claimed by Pinhamilage Ukku Banda and others.



Surveyor-General's Office,  
Colombo, August 8, 1912.

Scale of 4 Chains to an Inch.

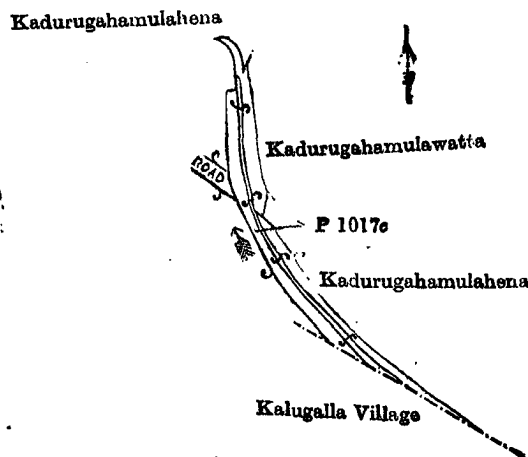
A. J. WICKWAR,  
for Surveyor-General.

VI.—Preliminary plan 2,011.

Situation: Hiripitiya village in Mahagalboda Egoda korale of Kurunegala District.

Lot.	Name of Land.	Extent, A. R. P.
P 1017c	Wana-ela (channel and bund)	0 1 15

and bounded as follows: on the north by Kadurugahamulahena sold by Crown; on the east by Kadurugahamulawatta sold by Crown, Kadurugahamulahena sold by Crown; on the south by the village limit of Kalugalla; on the west by Kadurugahamulahena sold by Crown.



Surveyor-General's Office,  
Colombo, August 8, 1912.

Scale of 8 Chains to an Inch.

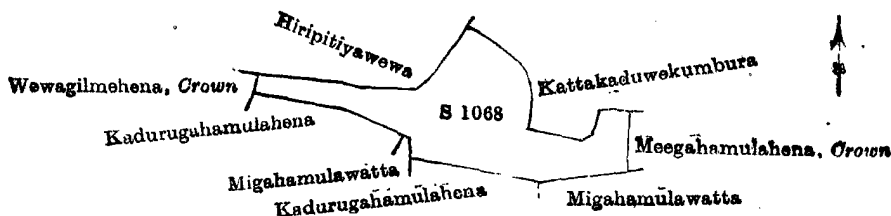
A. J. WICKWAR,  
for Surveyor-General.

## VII.—Preliminary plan 2,042.

Situation : Hiripitiya village in Mahagalboda Egoda korale of Kurunegala District.

Lot.	Name of Land.	Extent, A. R. P.
S 1068	Migahamulahena	1 0 14

and bounded as follows : on the north by Hiripitiyawewa claimed by A. M. Appuhamy, Arachchi, and others, Kattakaduwekumbura (private) ; on the east by Migahamulahena declared to be the property of the Crown under the Waste Lands Ordinances ; on the south by Migahamulawatta claimed by Sena Sultan Meedin of Nabirittawewa, Kadurugahamulahena sold by the Crown, Migahamulawatta sold by the Crown, Kadurugahamulahena sold by the Crown ; on the west by Wewagilmehena belonging to Crown.



Surveyor-General's Office,  
Colombo, January 25, 1913.

Scale of 4 Chains to an Inch.

A. H. G. DAWSON,  
for Surveyor-General.

November 29, 1913.

J. M. DAVIES,  
Special Officer.

## Kegalla S. O. No. 32.

Order under Section 4, Sub-section (1), of "The Waste Lands Ordinances of 1897, 1899, 1900, and 1903."

In the matter of the land commonly called or known as Ambagahamulahena, situate in the village of Etnawala, in the Beligal korale of the Kegalla District, in the Province of Sabaragamuwa, and of "The Waste Lands Ordinances of 1897, 1899, 1900, and 1903."

WHEREAS in pursuance of section 1 of the said Ordinances it was duly declared and notified on August 25, 1911, that if no claim to the land commonly called or known as Ambagahamulahena, situate in the village of Etnawala, in the Beligal korale of the Kegalla District, in the Province of Sabaragamuwa, containing in extent 3 acres and 14 perches, and shown as lot 231 in preliminary plan 115 and in the annexed diagram, was made to Maxwell Maclagan Wedderburn, Special Officer appointed under section 28 of the said Ordinances, within the period of three months from the date specified in the said notice, such land would be declared the property of the Crown, and dealt with on account of the Crown (*vide* Notice No. 4,189):

And whereas Vincent Henry Herat made claim thereto, and Maxwell Maclagan Wedderburn and Ralph Marcus Meaburn Worsley, Special Officers appointed under section 28 of the said Ordinances, made due inquiry into such claim, and whereas the said claimant and I, Ralph Marcus Meaburn Worsley, came to an agreement in writing dated May 12, 1913, concerning the said land, under section 4, sub-section (1), of the said Ordinances, whereby it was agreed that the said claimant should be declared the purchaser of the said land, upon payment of a sum of Forty-six Rupees and Fifty Cents (Rs. 46.50) only, as the purchase amount of the said land, and whereas the said amount has been paid by the said claimant, he is hereby, in pursuance of the agreement afore-mentioned, declared to be the purchaser of the said land, as more fully described herein below.

*Description of the Land referred to.*

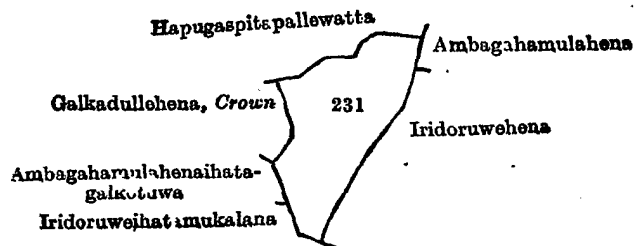
The following lot situated in the village of Etnawala, in the Beligal korale of the Kegalla District, in the Province of Sabaragamuwa, as described in the annexed diagram :—

Preliminary plan 115.

Situation : Etnawala village in Beligal korale of Kegalla District.

Lot.	Name of Land.	Extent, A. R. P.
231	Ambagahamulahena	3 0 14

and bounded as follows : on the north by Hapugaspitapallewatta sold by the Crown ; on the east by Ambagahamulahena sold by the Crown, Iridoruwehena claimed by Garumunige Lewis Appu and others ; on the south by Iridoruweihata-mukalana sold by the Crown ; on the west by Ambagahamulahenaihatagalkotuwa sold by the Crown, Galkadullehena claimed by the Crown.



Surveyor-General's Office,  
Colombo, May 20, 1911.

Scale of 8 Chains to an Inch.

A. H. G. DAWSON,  
for Surveyor-General.

December 3, 1913.

R. M. M. WORSLEY,  
Special Officer.