

Ceylon Government Gazette.

Published by Authority.

No. 6,603 — FRIDAY, JANUARY 23, 1914.

PART I.—General: Minutes, Proclamations, Appointments,
and General Government Notifications.

PART II.—Legal and Judicial.

PART III.—Provincial Administration.

PART IV.—Land Settlement.

PART V.—Mercantile, Marine, Municipal, Local, &c.

Separate paging is given to each Part in order that it may be filed separately.

Part IV.—Land Settlement.

	PAGE	PAGE
Preliminary Notices	51	Final Orders 56

PRELIMINARY NOTICES.

Kurunegala Notice No. 5,115.

Notice under "The Waste Lands Ordinances of 1897, 1899, 1900, and 1903."

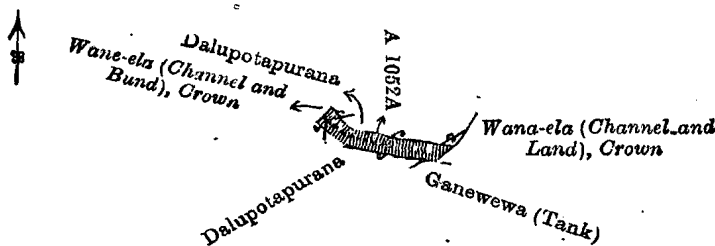
TAKE notice that unless within three months from January 23, 1914, the persons, if any, who claim any interest in the land hereinafter mentioned make claim in person or in writing to the said land or to some interest therein to J. M. Davies, Esq., Special Officer appointed under section 28 of "The Waste Lands Ordinances of 1897, 1899, 1900, and 1903." at his office at Fort, Colombo:

Such Special Officer, in pursuance of the powers vested in him by the said Ordinances, will declare by writing under his hand that the land, to which no claim has been made, is the property of the Crown.

J. M. DAVIES,
Special Officer.

Description of the Land referred to.

The land commonly called or known as Wana-ela (channel and bund), situated in the village of Ganewatta, in the Mahagalboda Egoda korale of the Hiriyala hatpattu of the Kurunegala District, in the North-Western Province, containing in extent 14 perches, and shown as lot A 1052A in preliminary plan 2,036, and in the annexed diagram, and bounded as follows: on the north by Dalupotapurana claimed by Yapathamy and Kusalhamy; on the east by Wana-ela (channel and land) declared to be the property of the Crown under the Waste Lands Ordinances; on the south by Ganewewa (tank) sold by the Crown, Dalupotapurana claimed by Yapathamy and Kusalhamy; on the west by Wane-ela (channel and bund) declared to be the property of the Crown under the Waste Lands Ordinances.



Surveyor-General's Office,
Colombo, November 11, 1913.

Scale of 4 Chains to an Inch.

Kurunegala S. O 10—1914.

A. J. WICKWAR,
for Surveyor-General.

Kurunegala Notice No. 5,116.

Notice under "The Waste Lands Ordinances of 1897, 1899, 1900, and 1903."

TAKE notice that unless within three months from January 23, 1914, the persons, if any, who claim any interest in the lands hereinafter mentioned or in any one or more of such lands or to some interest therein make claim in person or in writing to the said lands or any of them or to some interest therein to M. T. Archibald, Esq., Special Officer appointed under section 28 of "The Waste Lands Ordinances of 1897, 1899, 1900, and 1903," at his office at Fort, Colombo :

Such Special Officer, in pursuance of the powers vested in him by the said Ordinances, will declare by writing under his hand that the said lands, or such of them as to which no claim has been made, are the property of the Crown.

M. T. ARCHIBALD,
Special Officer.

Description of the Lands referred to.

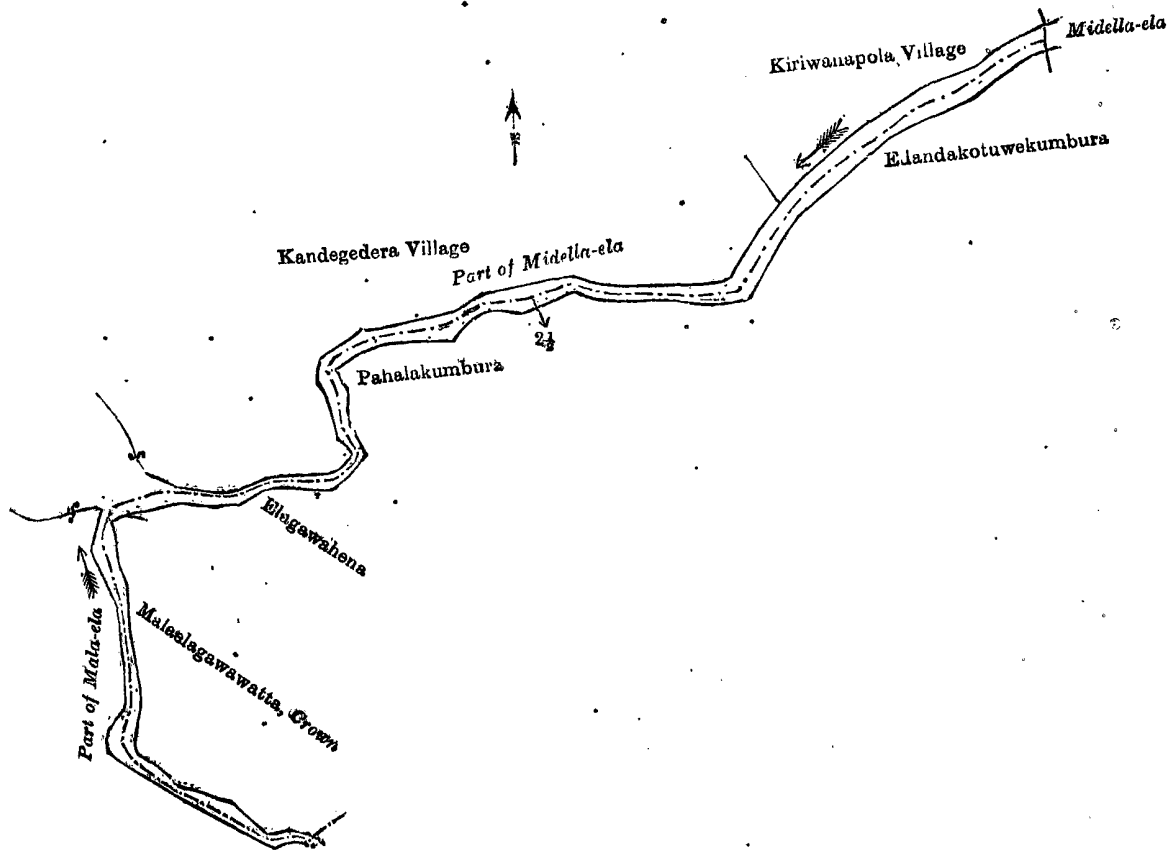
The following lots situated in the village of Maharachchimulla, in the Udukaha Korale East of the Dambadeni hatpattu of the Kurunegala District, in the North-Western Province, as described in the annexed diagrams :—

I.—Preliminary plan 442.

Situation : Maharachchimulla village in Udukaha Korale East of Dambadeni hatpattu of Kurunegala District.

Lot.	Name of Land.	Extent, A. R. P.
2½	Part of Midella-ela (stream)	0 2 29

and bounded as follows : on the north by part of Midella-ela (the village limit of Kandegedera, the village limit of Kiriwanapola) ; on the east by part of Midella-ela ; on the south by part of Midella-ela (Edandakotuwekumbura claimed by Hittarapola Kiri Banda), Pahalakumbura claimed by ditto and others, Elagawahena sold by the Crown, Malaelagawawatta claimed by the Crown, the village limit of Kandegedera, Malaelagawawatta claimed by the Crown ; on the west by part of Mala-ela.



Surveyor-General's Office,
Colombo, November 28, 1913.

Scale of 4 Chains to an Inch.

A. J. WICKWAR,
for Surveyor-General.

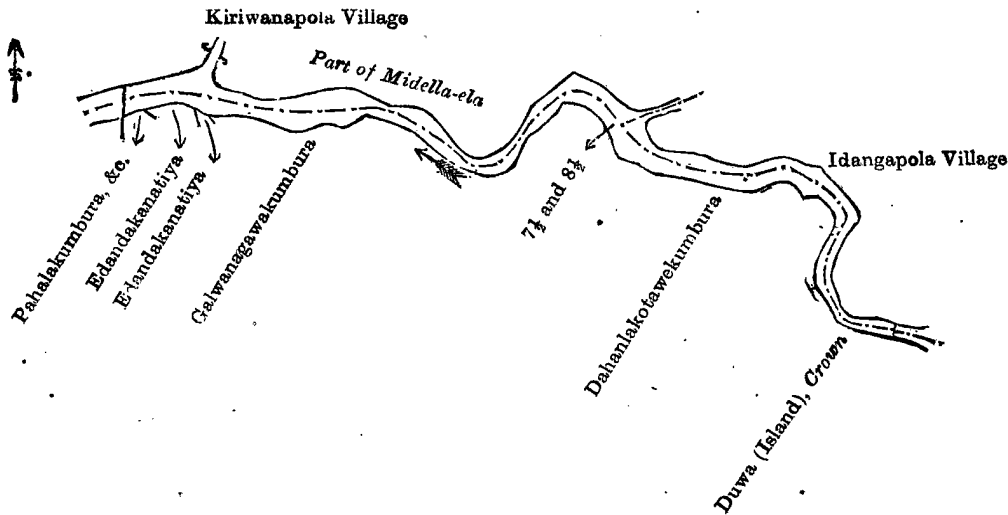
II.—Preliminary plan 442.

Situation : Maharachchimulla village in Udukaha Korale East of Dambadeni hatpattu of Kurunegala District.

Lot.	Name of Land.	Extent, A. R. P.
7½	Part of Midella-ela (stream)	0 0 7.5
8½	Do. (do.)	0 1 33

0 2 0.5

and bounded as follows : on the north by part of Midella-ela (the village limit of Kiriwanapola) ; on the east by part of Midella-ela, the village limit of Idangapola ; on the south by Duwa (island) claimed by the Crown, Dahanlakotawekumbura claimed by Yahapathhamy Arachchi of Kiriwanapola, Galwanagawakumbura claimed by Sewandane Mudalihamy and others, Edandakanatiya claimed by Hittarapola Kiri Banda and others, Pahalakumbura, &c., claimed by ditto ; on the west by part of Midella-ela (the village limit of Kiriwanapola).



Surveyor-General's Office,
Colombo, November 28, 1913.

Scale of 4 Chains to an Inch.

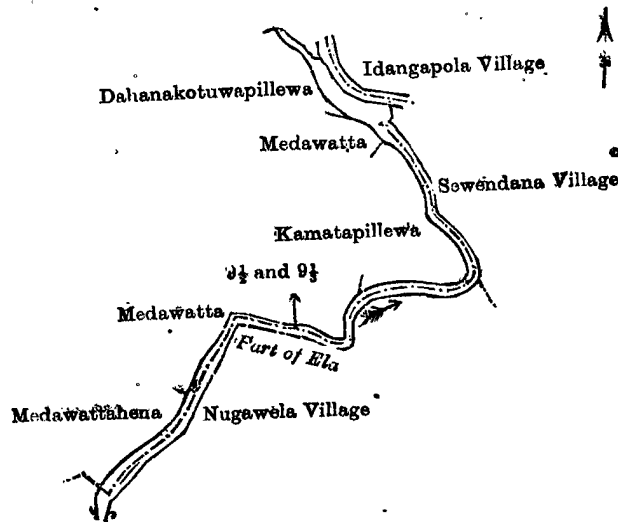
A. J. WICKWAR,
for Surveyor-General.

III.—Preliminary plan 442.

Situation : Maharachchimulla village in Udukaha Korale East of Dambadeni hatpattu of Kurunegala District.

Lot.	Name of Land.	Extent, A. R. P.
9 1/2	Duwa (island)	0 0 8
9 3/4	Part of Midella-ela (stream)	0 0 32
		0 1 0

and bounded as follows : on the north by an ela, the village limit of Idangapota ; on the east by the village limit of Sewendana ; on the south by part of ela (the village limit of Nugawela) ; on the west by Medawattahena sold by the Crown, Medawatta sold by the Crown, Kamatapillewa sold by the Crown, Medawatta sold by the Crown, Dahanakotuwapillewa sold by the Crown.



Surveyor-General's Office,
Colombo, November 28, 1913.

Scale of 4 Chains to an Inch.

A. J. WICKWAR,
for Surveyor-General.

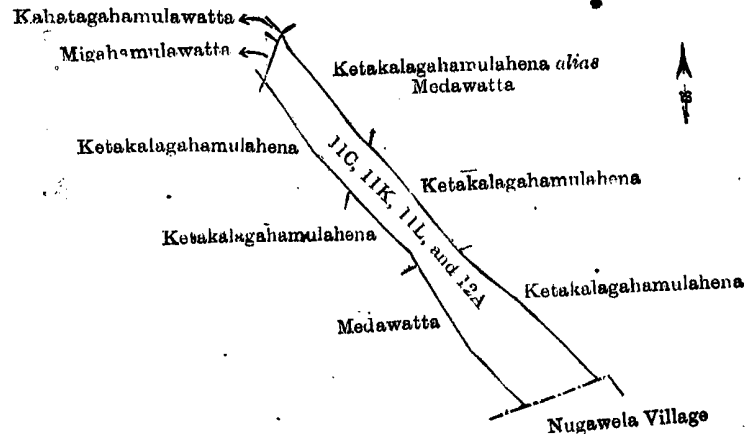
IV.—Preliminary plan 442.

Situation : Maharachchimulla village in Udukaha Korale East of Dambadeni hatpattu of Kurunegala District.

Lot.	Name of Land.	Extent, A. R. P.
11C	Ketagalagamulahena alias Medawatta	0 1 9.8
11K	Medawattahena	0 0 25
11L	Kahatagamulahena alias Medawattahena	0 0 37
12A	Medawatta	0 1 20

1 0 11.6

and bounded as follows : on the north by Ketagalagamulahena alias Medawatta sold by the Crown, Ketagalagamulahena sold by the Crown ; on the east by Ketagalagamulahena claimed by Ranawira Achchilage Ukku Singhe and others ; on the south by the village limit of Nugawela ; on the west by Medawatta sold by the Crown, Ketagalagamulahena sold by the Crown, Migahamulawatta claimed by Kaluachchilage Petanhamy and another, Kahatagamulawatta claimed by Jalat Mudiyansele Kapuruhamy and another.



Surveyor-General's Office,
Colombo, November 28, 1913.

Scale of 4 Chains to an Inch.

Kurunegala S. O. 11—1914.

A. J. WICKWAR,
for Surveyor-General.

Kurunegala Notice No. 5,117.

Notice under "The Waste Lands Ordinances of 1897, 1899, 1900, and 1903."

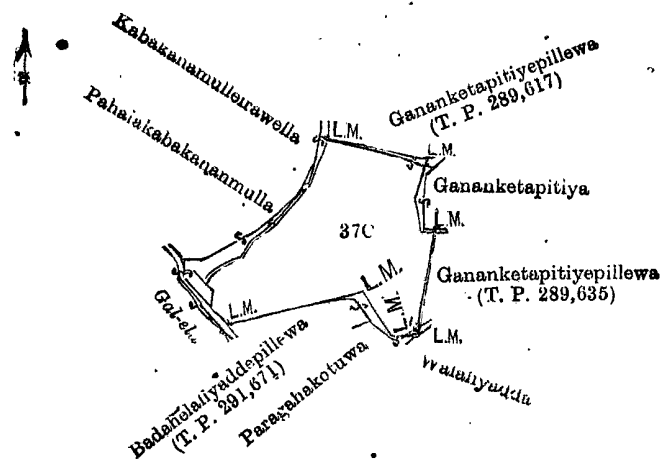
TAKE notice that unless within three months from January 23, 1914, the persons, if any, who claim any interest in the land hereinafter mentioned make claim in person or in writing to the said land or to some interest therein to N. A. Hampton, Esq., Special Officer appointed under section 28 of "The Waste Lands Ordinances of 1897, 1899, 1900, and 1903," at his office at Fort, Colombo :

Such Special Officer, in pursuance of the powers vested in him by the said Ordinances, will declare by writing under his hand that the land, to which no claim has been made, is the property of the Crown.

N. A. HAMPTON,
Special Officer.

Description of the Land referred to.

The land commonly called or known as Gananketapitiyepillewa, situate in the village of Mukalana, in the Meda Pattu Korale West of the Katugampola hatpattu of the Kurunegala District, in the North-Western Province, containing in extent 5 acres, shown as lot 37C in preliminary plan 312, and in the annexed diagram, and bounded as follows: on the north by Gananketapitiyepillewa (T. P. 289,617) sold by the Crown; on the east by Gananketapitiya claimed by Rajakaruna Mudiyansele Herathami and others, Gananketapitiyepillewa (T. P. 289,635) sold by the Crown, Walaliyadda claimed by Walaliyadda Punchirala and others; on the south by Paragahakotuwa claimed by Paragahakotuwa Sohondirala, Badahelaliyaddepillewa (T. P. 291,671) sold by the Crown; on the west by the Gal-ela, Pahalakabakanamulla claimed by Herat Peruma Mudiyansele Appuhami and others, Kabakanamulleirawella claimed by K. Kiri Banda.



Surveyor-General's Office,
Colombo, October 29, 1913.

Scale of 8 Chains to an Inch.

Kurunegala S. O. 12—1914.

A. J. WICKWAR,
for Surveyor-General.

Kurunegala Notice No. 5,118.

Notice under "The Waste Lands Ordinances of 1897, 1899, 1900, and 1903."

TAKE notice that unless within three months from January 23, 1914, the persons, if any, who claim any interest in the lands hereinafter mentioned or in any one or more of such lands or to some interest therein make claim in person or in writing to the said lands or any of them or to some interest therein to J. M. Davies, Esq., Special Officer appointed under section 28 of "The Waste Lands Ordinances of 1897, 1899, 1900, and 1903," at his office at Fort, Colombo :

Such Special Officer, in pursuance of the powers vested in him by the said Ordinances, will declare by writing under his hand that the said lands, or such of them as to which no claim has been made, are the property of the Crown.

J. M. DAVIES,
Special Officer.

Description of the Lands referred to.

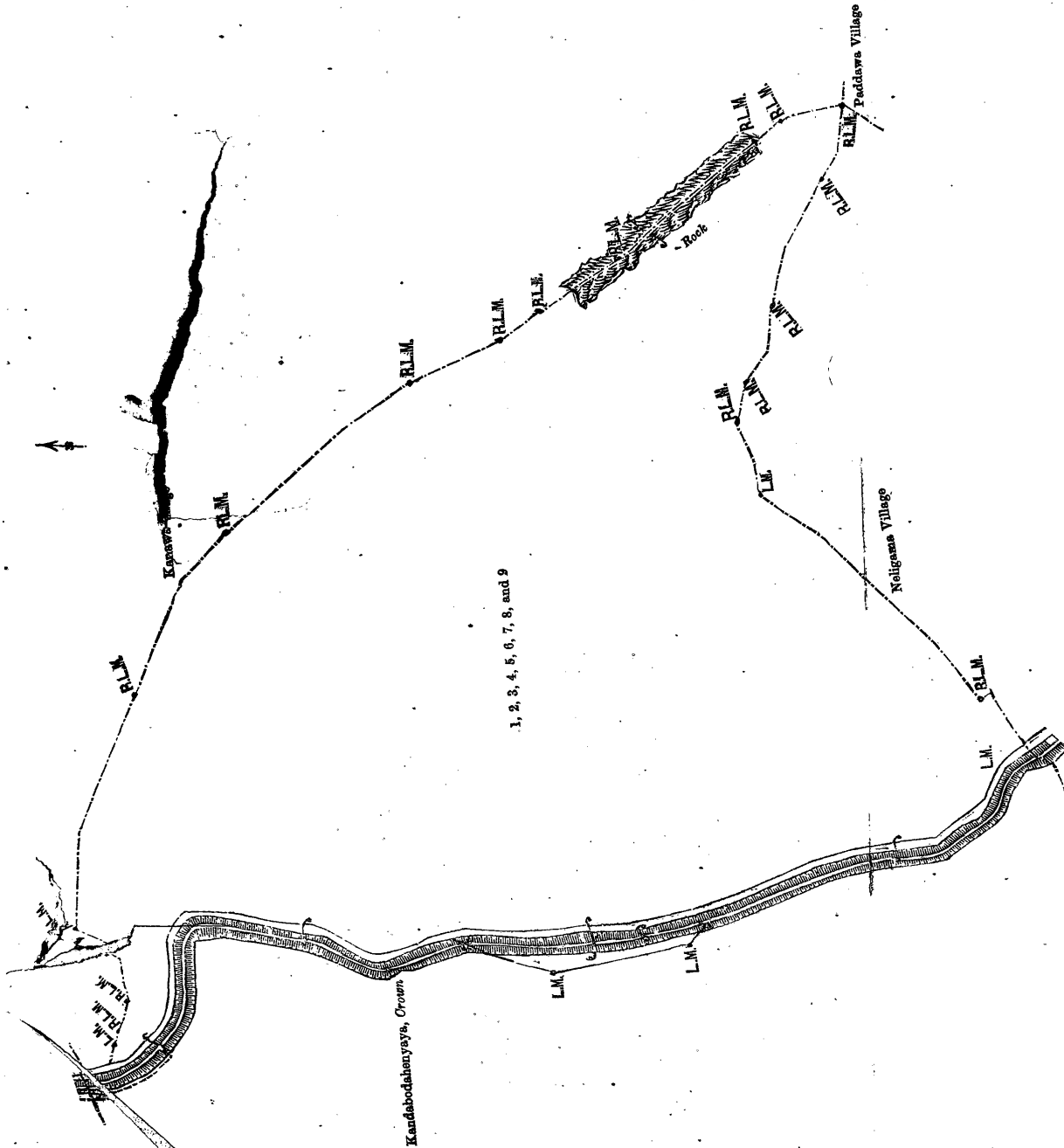
The following lots situated in the village of Potuwila (eastern portion), in the Mahagalboda Egoda korale of the Hiriyala hatpattu of the Kurunegala District, in the North-Western Province, as described in the annexed diagram:—

Preliminary plan 1,288.

Situation: Potuwila (eastern portion) village in Mahagalboda Egoda korale of Kurunegala District.

Lot.	Name of Land.	Extent, A.	R.	P.	Lot.	Name of Land.	Extent, A.	R.	P.
1	Hebbadakandamukalana	42	1	38	7	Open land (channel reservation)	0	0	32
2	Open land (channel reservation)	0	0	22	8	Forest and open land	0	1	1
3	Bund and channel	2	2	35	9	Do.	0	0	26
4	Thunmullahena	0	0	38					
5	Kebhadakandamukalana	0	1	2					
6	Kebhadakandamukalana (forest and channel reservation)	0	0	18					
							46	2	12

and bounded as follows: on the north and east by the village limit of Kannawa; on the south by the village limit of Paddawa, the village limit of Neligama; on the west by Kandabodahenyaya declared to be the property of the Crown under the Waste Lands Ordinances, the village limit of Kannawa.



Surveyor-General's Office,
Colombo, November 29, 1913.

Scale of 4 Chains to an Inch.
Kurunegala S. O. 13—1914.

A. J. WICKWAR,
for Surveyor-General.

FINAL ORDERS.

Uva S. O. No. 1,642.

Order under Section 4, Sub-section (1), of "The Waste Lands Ordinances of 1897, 1899, 1900, and 1903,"
declaring Land to be Crown Property.

In the matter of the land commonly called or known as Wakkumburewattehena, situate in the village of Pitadeniya, in the Medagam pattu korale of the Wellassa division, in the Province of Uva, and of "The Waste Lands Ordinances of 1897, 1899, 1900, and 1903."

WHEREAS in pursuance of section 1 of the said Ordinances it was duly notified on May 21, 1909, that if no claim to the land commonly called or known as Wakkumburewattehena, situate in the village of Pitadeniya, in Medagam pattu korale of the Wellassa division, in the Province of Uva, containing in extent 2 roods and 7 perches, and shown as lot 23AS in preliminary plan 164, and in the annexed diagram, was made to Walter Ernest Wait, Special Officer appointed under section 28 of the said Ordinances, within the period of three months from the date specified in such notice, such land would be declared the property of the Crown, and dealt with on account of the Crown (*vide* Notice No. 3,442):

And whereas (1) Kandukaragedara Heen Appu, (2) Mahagedara Weerakon Mudiyanseleage Hudu Banda made claim thereto, and whereas the said 1st claimant came to an agreement in writing dated December 21, 1909, whereby in consideration of being declared the purchaser of 2 acres more or less of original lot 23 in block survey preliminary plan 164, on payment to the Government Agent at Badulla, on or before March 21, 1910, of the sum of Rs. 15, which sum was not so paid, he (a) agreed that in default of such payment his claim to this portion of original lot 23 should be considered to have been withdrawn, and (b) withdrew claim to the remainder of original lot 23, and therefore has withdrawn claim to lot 23AS, which forms a part of original lot 23, and whereas the said 2nd claimant came to an agreement in writing, dated September 4, 1909, whereby in consideration of being declared the owner of 1 acre more or less of original lot 23, now shown as lot 23U in block survey preliminary plan 164, and in consideration of being declared the purchaser of 5 acres more or less of the said lot 23, in the same block survey preliminary plan for a sum of Rs. 37.50 to be paid to the Government Agent at Badulla, on or before December 4, 1909, which sum was not so paid, he (a) agreed that in default of such payment his claim to this last mentioned portion of original lot 23 should be considered to have been withdrawn, and (b) withdrew his claim to the remainder of original lot 23, and therefore has withdrawn his claim to lot 23AS, which forms a part of original lot 23, I, Walter Ernest Wait, Special Officer appointed under section 28 of the said Ordinances, under and by virtue of the powers vested in me in that behalf by section 4 of the said Ordinances, do hereby on October 16, 1913, order and declare under section 4, sub-section (1), of the said Ordinances, that the said land, as more fully described herein below, is the property of the Crown.

Description of the Land referred to.

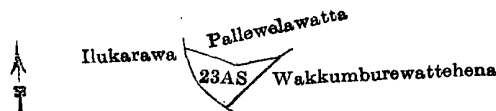
The following lot situated in the village of Pitadeniya, in the Medagam pattu korale of the Wellassa division, in the Province of Uva, as described in the annexed diagram:—

Preliminary plan 164.

Situation: Pitadeniya village in Medagam pattu korale of Wellassa division, Province of Uva.

Lot.	Name of Land.	Extent.
23AS	Wakkumburewattehena	2 roods and 7 perches

and bounded as follows: on the north by Pallewelawatta claimed by Konara Mudiyanseleage Banda and others, on the east by Wakkumburewattehena to be declared the property of Mahagedara Weerakon Mudiyanseleage Hudu Banda under the Waste Lands Ordinances; on the south and west by Ilukarawa claimed by Akadegedara Heen Appu.



Surveyor-General's Office,
Colombo, August 9, 1913.

Scale of 8 Chains to an Inch.

A. J. WICKWAR,
for Surveyor-General.

October 16, 1913.

W. E. WAIT,
Special Officer.

Uva S. O. No. 1,643.

Order under Section 4, Sub-section (1), of "The Waste Lands Ordinances of 1897, 1899, 1900, and 1903,"
admitting Land to be Private Property.

In the matter of the land commonly called or known as Paragahamullawatta, situated in the village of Pitadeniya in the Medagam pattu korale of the Wellassa division, in the Province of Uva, and of "The Waste Lands Ordinances of 1897, 1899, 1900, and 1903."

WHEREAS in pursuance of section 1 of the said Ordinances it was duly notified on May 21, 1909, that if no claim to the land commonly called or known as Paragahamullawatta, situate in the village of Pitadeniya, in the Medagam pattu korale of the Wellassa division, in the Province of Uva, containing in extent 3 roods and 26 perches, and shown as lot 23X in preliminary plan 164 and in the annexed diagram, was made to Walter Ernest Wait, Special Officer appointed under section 28 of the said Ordinances, within the period of three months from the date specified in such notice, such land would be declared the property of Crown, and dealt with on account of the Crown (*vide* Notice No. 3,442):

And whereas Paragahamulle Appuhamy made claim thereto, and I, Walter Ernest Wait, Special Officer appointed under section 28 of the said Ordinances, made due inquiry into such claim; I, with the consent of His Excellency the Governor, do hereby admit the claim of the said claimant to the said land, as more fully described herein below, under section 4, sub-section (1), of the said Ordinances.

Description of the Land referred to.

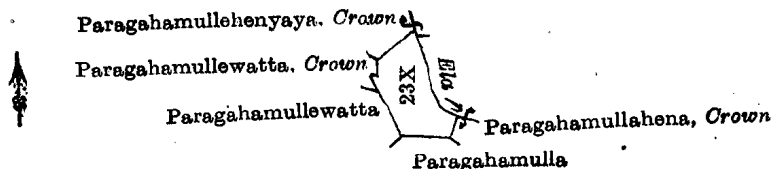
The following lot situated in the village of Pitadeniya, in the Medagam pattu korale of the Wellassa division, in the Province of Uva, as described in the annexed diagram :—

Preliminary plan 164.

Situation : Pitadeniya village in Medagam pattu korale of Wellassa division, Province of Uva.

Lot.	Name of Land.	Extent, A. R. P.
23X	Paragahamullawatta	0 3 26

and bounded as follows : on the north by Paragahamullehenyaya to be declared the property of the Crown under the Waste Lands Ordinances ; on the east by an ela, Paragahamullahena to be declared the property of the Crown under the Waste Lands Ordinances ; on the south by Paragahamulla claimed by Paragahamullegedera Appuhami and others ; on the west by Paragahamullewatta claimed by Paragahamulle Appuhamy and others, Paragahamullewatta to be declared the property of the Crown under the Waste Lands Ordinances.



Surveyor-General's Office,
Colombo, August 9, 1913.

Scale of 8 Chains to an Inch.

A. J. WICKWAR,
for Surveyor-General.

October 16, 1913.

W. E. WAIT,
Special Officer.

Uva S. O. No. 1,644.

Order under Section 4, Sub-section (1), of "The Waste Lands Ordinances of 1897, 1899, 1900, and 1903,"
admitting Land to be Private Property.

In the matter of the land commonly called or known as Wakkumburewattehena, situate in the village of Pitadeniya, in the Medagam pattu korale of the Wellassa division, in the Province of Uva, and of "The Waste Lands Ordinances of 1897, 1899, 1900, and 1903."

WHEREAS in pursuance of section 1 of the said Ordinances it was duly notified on May 21, 1909, that if no claim to the land commonly called or known as Wakkumburewattehena, situate in the village of Pitadeniya, in the Medagam pattu korale of the Wellassa division, in the Province of Uva, containing in extent 3 roods and 36 perches, and shown as lot 23U in preliminary plan 164, and in the annexed diagram, was made to Walter Ernest Wait, Special Officer appointed under section 28 of the said Ordinances, within the period of three months from the date specified in such notice, such land would be declared the property of Crown, and dealt with on account of the Crown (*vide* Notice No. 3,442) :

And whereas Mahagedara Weerakon Mudiyanseleage Hudu Banda made claim thereto, and I, Walter Ernest Wait, Special Officer appointed under section 28 of the said Ordinances, made due inquiry into such claim, I, with the consent of His Excellency the Governor, do hereby admit the claim of the said claimant to the said land, as more fully described herein below, under section 4, sub-section (1), of the said Ordinances.

Description of the Land referred to.

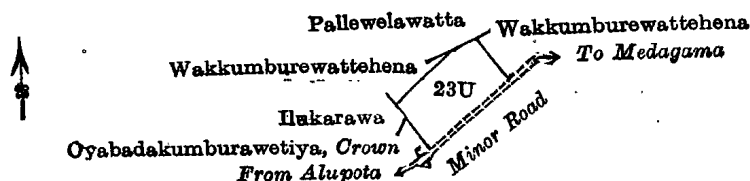
The following lot situated in the village of Pitadeniya, in the Medagam pattu korale of the Wellassa division, in the Province of Uva, as described in the annexed diagram :—

Preliminary plan 164.

Situation : Pitadeniya village in Medagam pattu korale of Wellassa division, Province of Uva.

Lot.	Name of Land.	Extent, A. R. P.
23U	Wakkumburewattehena	0 3 36

and bounded as follows : on the north by Wakkumburewattehena to be declared the property of the Crown under the Waste Lands Ordinances, Pallewelawatta claimed by Konara Mudiyanseleage Banda and others ; on the east by Wakkumburewattehena to be declared the property of Daniel Appuhamy under the Waste Lands Ordinances ; on the south by the minor road from Alupota to Medagama ; on the west by Oyabadakumburewetiya to be declared the property of the Crown under the Waste Lands Ordinances, Ilukarawa claimed by Akagedara Heen Appu.



Surveyor-General's Office,
Colombo, August 9, 1913.

Scale of 8 Chains to an Inch.

A. J. WICKWAR,
for Surveyor-General.

October 16, 1913.

W. E. WAIT,
Special Officer.

Uva S. O. No. 1,645.

Order under Section 4, Sub-section (1), of "The Waste Lands Ordinances of 1897, 1899, 1900, and 1903."

In the matter of the land commonly called or known as Welihila-arawehena, situate in the village of Pitadeniya, in the Medagam pattu korale of the Wellassa division, in the Province of Uva, and of "The Waste Lands Ordinances of 1897, 1899, 1900, and 1903."

WHEREAS in pursuance of section 1 of the said Ordinances it was duly declared and notified on May 21, 1909, that if no claim to the land commonly called or known as Welihila-arawehena, situate in the village of Pitadeniya in the Medagam pattu korale of the Wellassa division, in the Province of Uva, containing in extent 2 acres 1 rood and 33 perches and shown as lot 23AC in preliminary plan 164, and in the annexed diagram, was made to Walter Ernest Wait, Special Officer appointed under section 28 of the said Ordinances, within the period of three months from the date specified in the said notice, such land would be declared the property of the Crown, and dealt with on account of the Crown (*vide* Notice No. 3,442):

And whereas Kumarage Don Napo Singho Appuhamy made claim thereto, and I, Walter Ernest Wait, Special Officer appointed under section 28 of the said Ordinances, made due inquiry into such claim, and whereas the said claimant and I, with the consent of His Excellency the Governor, came to an agreement in writing dated September 4, 1909, concerning the said land, under section 4, sub-section (1), of the said Ordinances, whereby it was agreed that the said claimant should be declared the purchaser of the said land upon payment on or before December 4, 1909, of a sum of Fifteen Rupees (Rs. 15) only, as the purchase amount of the said land, and whereas the said amount has been duly paid by the said claimant, he is hereby, in pursuance of the agreement afore-mentioned, declared to be the purchaser of the said land, as more fully described herein below.

Description of the Land referred to.

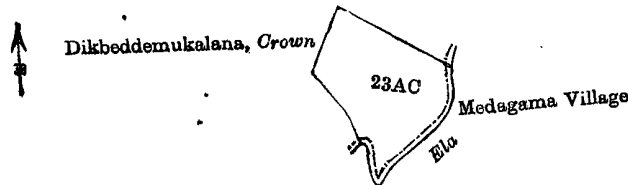
The following lot situated in the village of Pitadeniya, in the Medagam pattu korale of the Wellassa division, in the Province of Uva, as described in the annexed diagram:—

Preliminary plan 164.

Situation: Pitadeniya village in Medagam pattu korale of Wellassa division, Province of Uva.

Lot.	Name of Land.	Extent, A. R. P.
23AC	Welihila-arawehena	2 1 33

and bounded as follows: on the north by Dikbeddemukalana to be declared the property of the Crown under the Waste Lands Ordinances; on the east and south by an ela (the village limit of Medagama); on the west by Dikbeddemukalana to be declared the property of the Crown under the Waste Lands Ordinances.



Surveyor-General's Office,
Colombo, August 9, 1913.

Scale of 8 Chains to an Inch.

A. J. WICKWAR,
for Surveyor-General.

October 16, 1913.

W. E. WAIT,
Special Officer.

Uva S. O. No. 1,646.

Order under Section 4, Sub-section (1), of "The Waste Lands Ordinances of 1897, 1899, 1900, and 1903."

In the matter of the land commonly called or known as Dehigahamullahena, situate in the village of Pitadeniya, in the Medagam pattu korale of the Wellassa division, in the Province of Uva, and of "The Waste Lands Ordinances of 1897, 1899, 1900, and 1903."

WHEREAS in pursuance of section 1 of the said Ordinances it was duly declared and notified on May 21, 1909, that if no claim to the land commonly called or known as Dehigahamullahena, situate in the village of Pitadeniya, in the Medagam pattu korale of the Wellassa division, in the Province of Uva, containing in extent 7 acres and 38 perches, and shown as lot 23AO in preliminary plan 164, and in the annexed diagram, was made to Walter Ernest Wait, Special Officer appointed under section 28 of the said Ordinances, within the period of three months from the date specified in the said notice, such land would be declared the property of the Crown, and dealt with on account of the Crown (*vide* Notice No. 3,442):

And whereas Palawattegedara Tissawalanga Mudiyanseelage Appuhamy, Vel-Vidane, made claim thereto, and Walter Ernest Wait and Charles Valentine Brayne, Special Officers appointed under section 28 of the said Ordinances, made due inquiry into such claim, and whereas the said claimant and Charles Valentine Brayne, with the consent of His Excellency the Governor, came to an agreement in writing dated July 9, 1910, concerning the said land, under section 4, sub-section (1), of the said Ordinances, whereby it was agreed that the said claimant should be declared the purchaser of the said land upon payment on or before October 9, 1910, of a sum of Forty-five Rupees (Rs. 45) only, as the purchase amount of the said land, and whereas the said amount has been duly paid by the said claimant, he is hereby, in pursuance of the agreement afore-mentioned, declared to be the purchaser of the said land, as more fully described herein below.

Description of the Land referred to.

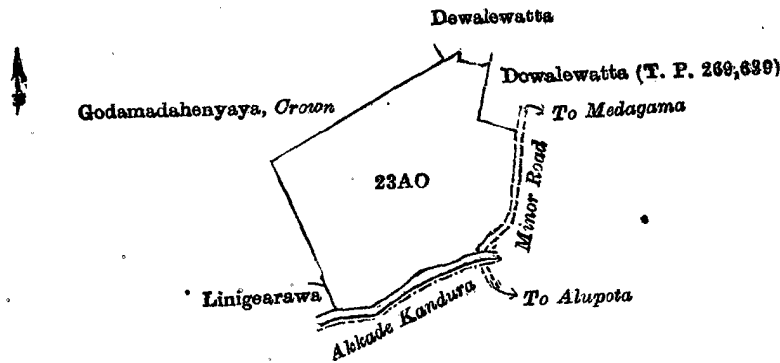
The following lot situated in the village of Pitadeniya, in the Medagam pattu korale of the Wellassa division, in the Province of Uva, as described in the annexed diagram:—

Preliminary plan 164.

Situation: Pitadeniya village in Medagam pattu korale of Wellassa division, Province of Uva.

Lot.	Name of Land.	Extent, A. R. P.
23AO	Dehigahamullahena	7 0 38

and bounded as follows: on the north by Godamadahenyaya to be declared the property of the Crown under the Waste Lands Ordinances, Dewalewatta claimed by Dewalewatta Heen Appu, Dewalewatta sold by Crown (T. P. 269,639); on east by the minor road from Medagama to Alupota; on the south by the Akkadekandura; on the west by Linigearawa claimed by Atalagedara Appuhamy, Godamadahenyaya to be declared the property of the Crown under the Waste Lands Ordinances.



Surveyor-General's Office,
Colombo, August 9, 1913.

Scale of 8 Chains to an Inch.

A. J. WICKWAR,
for Surveyor-General.

October 16, 1913.

W. E. WAIT,
Special Officer.

Uva S. O. No. 1,647.

Order under Section 4, Sub-section (1), of "The Waste Lands Ordinances of 1897, 1899, 1900, and 1903," admitting Land to be Private Property.

In the matter of the land commonly called or known as Konketiyaenyaya, situate in the village of Pitadeniya, in the Medagam pattu korale of the Wellessa division, in the Province of Uva, and of "The Waste Lands Ordinances of 1897, 1899, 1900, and 1903."

WHEREAS in pursuance of section 1 of the said Ordinances it was duly notified on May 21, 1909, that if no claim to the land commonly called or known as Konketiyaenyaya, situate in the village of Pitadeniya, in the Medagam pattu korale of the Wellessa division, in the Province of Uva, containing in extent 3 acres 3 roods and 28 perches, and shown as lot 23V in preliminary plan 164 and in the annexed diagram was made to Walter Ernest Wait, Special Officer appointed under section 28 of the said Ordinances within the period of three months from the date specified in such notice, such land would be declared the property of Crown, and dealt with on account of the Crown (*vide* Notice No. 3,442):

And whereas Urugolle Herat Mudiyaenselage Banda made claim thereto, and I, Walter Ernest Wait, Special Officer appointed under section 28 of the said Ordinances, made due inquiry into such claim, I, with the consent of His Excellency the Governor, do hereby admit the claim of the said claimant to the said land as more fully described herein below, under section 4, sub-section (1), of the said Ordinances.

Description of the Land referred to.

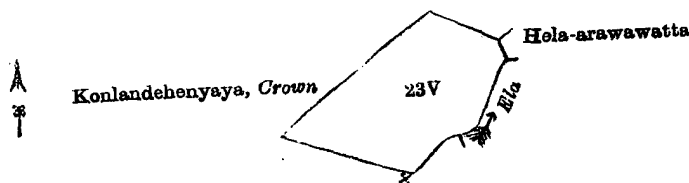
The following lot situated in the village of Pitadeniya, in the Medagam pattu korale of the Wellessa division, in the Province of Uva, as described in the annexed diagram:—

Preliminary plan 164.

Situation: Pitadeniya village in Medagam pattu korale of Wellessa division, Province of Uva.

Lot.	Name of Land.	Extent, A. R. P.
23V	Konketyahenyaya	3 3 28

and bounded as follows: on the north by Konlandehenyaya to be declared the property of the Crown under the Waste Lands Ordinances; on the east by Hela-arawewatta claimed by Hela-arawe Banda and others, an ela, Konlandehenyaya to be declared the property of the Crown under the Waste Lands Ordinances; on the south and west by Konlandehenyaya to be declared the property of the Crown under the Waste Lands Ordinances.



Surveyor-General's Office,
Colombo, August 9, 1913.

Scale of 8 Chains to an Inch.

A. J. WICKWAR,
for Surveyor-General.

October 16, 1913.

W. E. WAIT,
Special Officer.

Uva S. O. No. 1,648.

Order under Section 4, Sub-section (1), of "The Waste Lands Ordinances of 1897, 1899, 1900, and 1903."

In the matter of the land commonly called or known as Godapitahena, situate in the village of Pitadeniya, in the Medagam pattu korale of the Wellessa division, in the Province of Uva, and of "The Waste Lands Ordinances of 1897, 1899, 1900, and 1903."

WHEREAS in pursuance of section 1 of the said Ordinances it was duly declared and notified on May 21, 1909, that if no claim to the land commonly called or known as Godapitahena, situate in the village of Pitadeniya, in the Medagam pattu korale of the Wellessa division, in the Province of Uva, containing in extent 1 acre 1 rood and 29 perches, and shown as lot 23AD in preliminary plan 164, and in the annexed diagram, was made to Walter Ernest Wait, Special Officer appointed under section 28 of the said Ordinances, within the period of three months from the date specified in the said notice, such land would be declared the property of the Crown, and dealt with on account of the Crown (*vide* Notice No. 3,442):

And whereas Helawatte Badapihirala of Pitadeniya made claim thereto, and I, Walter Ernest Wait, Special Officer appointed under section 28 of the said Ordinances, made due inquiry into such claim, and whereas the said claimant and I, with the consent of His Excellency the Governor, came to an agreement in writing dated November 13, 1909, concerning the said land, under section 4, sub-section (1), of the said Ordinances, whereby it was agreed that the said claimant should be

declared the purchaser of the said land upon payment on or before February 13, 1910, of a sum of Five Rupees and Fifty Cents (Rs. 5·50) only, as the purchase amount of the said land, and whereas the said amount has been duly paid by the said claimant, he is hereby, in pursuance of the agreement afore-mentioned, declared to be the purchaser of the said land, as more fully described herein below.

Description of the Land referred to.

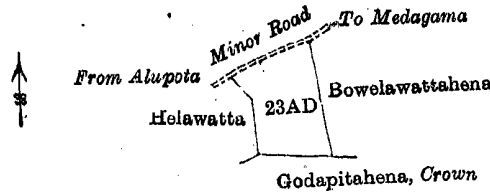
The following lot situated in the village of Pitadeniya, in the Medagam pattu korale of the Wellassa division, in the Province of Uva, as described in the annexed diagram :—

Preliminary plan 164.

Situation: Pitadeniya village in Medagam pattu korale of Wellassa division, Province of Uva.

Lot.	Name of Land.	Extent, A. B. P.
23AD	Godapitahena	1 1 29

and bounded as follows: on the north by the minor road from Alupota to Medagama; on the east by Bowelawattahena sold to Mahagedera Konara Mudiyansele Sudu Banda Vel-Vidane under the Waste Lands Ordinances; on the south by Godapitahena to be declared the property of the Crown under the Waste Lands Ordinances; on the west by Helawatta claimed by Helawattegedera Badapehirala.



Surveyor-General's Office,
Colombo, August 9, 1913.

Scale of 8 Chains to an Inch.

A. J. WICKWAR,
for Surveyor-General.

October 16, 1913.

W. E. WAIT,
Special Officer.

Uva S. O. No. 1,649.

Order under Section 4, Sub-section (1), of "The Waste Lands Ordinances of 1897, 1899, 1900, and 1903."

In the matter of the lands commonly called or known as Wakkumburewattehena, Wakkumbura, situate in the village of Pitadeniya, in the Medagam pattu korale of the Wellassa division, in the Province of Uva, and of "The Waste Lands Ordinances of 1897, 1899, 1900, and 1903."

WHEREAS in pursuance of section 1 of the said Ordinances it was duly declared and notified on May 21, 1909, that if no claim to the lands commonly called or known as Wakkumburewattehena, Wakkumbura, situate in the village of Pitadeniya, in the Medagam pattu korale of the Wellassa division, in the Province of Uva, containing in extent 1 acre and 8 perches, and shown as lots 23AA and 23AB in preliminary plan 164, and in the annexed diagram, was made to Walter Ernest Wait, Special Officer appointed under section 28 of the said Ordinances, within the period of three months from the date specified in the said notice, such lands would be declared the property of the Crown, and dealt with on account of the Crown (*vide* Notice No. 3,442):

And whereas Gamagedara Konara Weerakon Mudiyansele Heen Appu, made claim thereto, and I, Walter Ernest Wait, Special Officer appointed under section 28 of the said Ordinances, made due inquiry into such claim, and whereas the said claimant and I, with the consent of His Excellency the Governor, came to an agreement in writing dated September 4, 1909, concerning the said lands under section 4, sub-section (1), of the said Ordinances, whereby it was agreed that the said claimant should be declared the purchaser of the said lands upon payment on or before December 4, 1909, of a sum of Seven Rupees and Fifty Cents (Rs. 7·50) only, as the purchase amount of the said lands, and whereas the said amount has been duly paid by the said claimant, he is hereby, in pursuance of the agreement afore-mentioned, declared to be the purchaser of the said lands, as more fully described herein below.

Description of the Lands referred to.

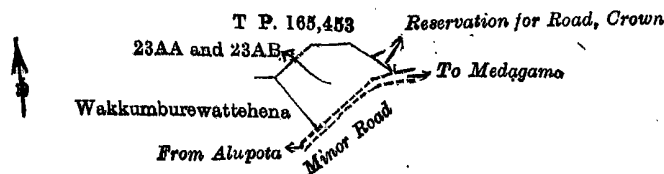
The following lots situated in the village of Pitadeniya, in the Medagam pattu korale of the Wellassa division, in the Province of Uva, as described in the annexed diagram :—

Preliminary plan 164.

Situation: Pitadeniya village in Medagam pattu korale of Wellassa division, Province of Uva.

Lot.	Name of Land.	Extent, A. B. P.
23AA	Wakkumburewattehena	1 0 3
23AB	Wakkumbura	0 0 5
		1 0 8

and bounded as follows: on the north by T. P. 165,453; on the east by reservation for road declared to be the property of the Crown under the Waste Lands Ordinances, the minor road from Medagama to Alupota; on the south by the minor road from Medagama to Alupota, Wakkumburewattehena to be declared the property of Gamagedara Konara Weerakon Mudiyansele Heen Appu under the Waste Lands Ordinances; on the west by Wakkumburewattehena to be declared the property of Gamagedara Konara Weerakon Mudiyansele Heen Appu under the Waste Lands Ordinances.



Surveyor-General's Office,
Colombo, August 9, 1913.

Scale of 8 Chains to an Inch.

A. J. WICKWAR,
for Surveyor-General.

October 16, 1913.

W. E. WAIT,
Special Officer.

Uva S. O. No. 1,650.

Order under Section 4, Sub-section (1), of "The Waste Lands Ordinances of 1897, 1899, 1900, and 1903," admitting Land to be Private Property.

In the matter of the land commonly called or known as Wakkumburewattehenena, situate in the village of Pitadeniya, in the Medagam pattu korale of the Wellassa division, in the Province of Uva, and of "The Waste Lands Ordinances of 1897, 1899, 1900, and 1903."

WHEREAS in pursuance of section 1 of the said Ordinances it was duly notified on May 21, 1909, that if no claim to the land commonly called or known as Wakkumburewattehenena, situate in the village of Pitadeniya, in the Medagam pattu korale of the Wellassa division, in the Province of Uva, containing in extent 1 acre and 14 perches, and shown as lot 23R in preliminary plan 164 and in the annexed diagram, was made to Walter Ernest Wait, Special Officer appointed under section 28 of the said Ordinances, within the period of three months from the date specified in such notice, such land would be declared the property of Crown, and dealt with on account of the Crown (*vide* Notice No. 3,442) :

And whereas Gamagedara Konara Weerakon Mudiyansele Heen Appu made claim thereto, and I, Walter Ernest Wait, Special Officer appointed under section 28 of the said Ordinances, made due inquiry into such claim, I, with the consent of His Excellency the Governor, do hereby admit the claim of the said claimant to the said land, as more fully described herein below, under section 4, sub-section (1), of the said Ordinances.

Description of the Land referred to.

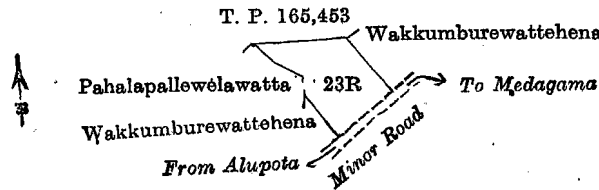
The following lot situated in the village of Pitadeniya, in the Medagam pattu korale of the Wellassa division, in the Province of Uva, as described in the annexed diagram :—

Preliminary plan 164.

Situation : Pitadeniya village in Medagam pattu korale of Wellassa division, Province of Uva.

Lot.	Name of Land.	Extent, A. R. P.
23R	Wakkumburewattehenena	1 0 14

and bounded as follows : on the north by T. P. 165,453 ; on the east by Wakkumburewattehenena sold to Gamagedara Konara Weerakon Mudiyansele Heen Appu under the Waste Lands Ordinances ; on the south by the minor road from Alupota to Medagama ; on the west by Wakkumburewattehenena belonging to Maha Vidanege Daniel Appuhamy under the Waste Lands Ordinances, Pahalapallewelawatta claimed by Weerakon Mudiyansele Heen Appu and others.



Surveyor-General's Office,
Colombo, August 9, 1913.

Scale of 8 Chains to an Inch.

A. J. WICKWAR,
for Surveyor-General.

October 16, 1913. W. E. WAIT,
Special Officer.

Uva S. O. No. 1,651.

Order under Section 4, Sub-section (1), of "The Waste Lands Ordinances of 1897, 1899, 1900, and 1903," admitting Land to be Private Property.

In the matter of the land commonly called or known as Pahalawattehenyaya, situate in the village of Pitadeniya, in the Medagam pattu korale of the Wellassa division, in the Province of Uva, and of "The Waste Lands Ordinances of 1897, 1899, 1900, and 1903."

WHEREAS in pursuance of section 1 of the said Ordinances it was duly notified on May 21, 1909, that if no claim to the land commonly called or known as Pahalawattehenyaya, situate in the village of Pitadeniya, in the Medagam pattu korale of the Wellassa division, in the Province of Uva, containing in extent 5 acres 1 rood and 11 perches, and shown as lot 23T in preliminary plan 164 and in the annexed diagram, was made to Walter Ernest Wait, Special Officer appointed under section 28 of the said Ordinances, within the period of three months from the date specified in such notice, such land would be declared the property of Crown, and dealt with on account of the Crown (*vide* Notice No. 3,442) :

And whereas Gamagedara Konara Weerakon Mudiyansele Heen Appu made claim thereto, and I, Walter Ernest Wait, Special Officer appointed under section 28 of the said Ordinances, made due inquiry into such claim, I, with the consent of His Excellency the Governor, do hereby admit the claim of the said claimant to the said land, as more fully described herein below, under section 4, sub-section (1), of the said Ordinances.

Description of the Land referred to.

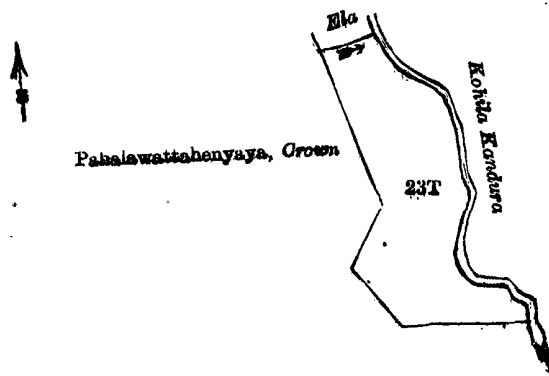
The following lot situated in the village of Pitadeniya, in the Medagam pattu korale of the Wellassa division, in the Province of Uva, as described in the annexed diagram :—

Preliminary plan 164.

Situation : Pitadeniya village in Medagam pattu of Wellassa division, Province of Uva.

Lot.	Name of Land.	Extent, A.
23T	Pahalawattehenyaya	5

and bounded as follows : on the north by an ela ; on the east by the Kohilakandura ; on the south and west by wattehenyaya to be declared the property of the Crown under the Waste Lands Ordinances.



Surveyor-General's Office,
Colombo, August 9, 1913.

Scale of 8 Chains to an Inch.

A. J. WICKWAR,
for Surveyor-General.

October 16, 1913.

W. E. WAIT,
Special Officer.

Uva S. O. No. 1,652.

Order under Section 4, Sub-section (1), of "The Waste Lands Ordinances of 1897, 1899, 1900, and 1903."

In the matter of the lands commonly called or known as Alutwattehena, situate in the village of Pitadeniya, in the Medagam pattu korale of the Wellassa division, in the Province of Uva, and of "The Waste Lands Ordinances" of 1897, 1899, 1900, and 1903."

WHEREAS in pursuance of section 1 of the said Ordinances it was duly declared and notified on May 21, 1909, that if no claim to the lands commonly called or known as Alutwattehena, situate in the village of Pitadeniya, in the Medagam pattu korale of the Wellassa division, in the Province of Uva, containing in extent 2 acres 1 rood and 20 perches, and shown as lots 14J and 14K in preliminary plan 164, and in the annexed diagrams, was made to Walter Ernest Wait, Special Officer appointed under section 28 of the said Ordinances, within the period of three months from the date specified in the said notice, such lands would be declared the property of the Crown, and dealt with on account of the Crown (*vide* Notice No. 3,442):

And whereas (1) Alutwatte Weerakon Mudiyansele Tissahamy, (2) ditto Appuhamy of Pitadeniya, made claim thereto, and I, Walter Ernest Wait, Special Officer appointed under section 28 of the said Ordinances, made due inquiry into such claim, and whereas the said claimants and I, with the consent of His Excellency the Governor, came to an agreement in writing dated September 4, 1909, concerning the said lands, under section 4, sub-section (1), of the said Ordinances, whereby it was agreed that the said claimants should be declared the purchasers of the said lands upon payment on or before December 4, 1909, of a sum of Fifteen Rupees (Rs. 15) only, as the purchase amount of the said lands, and whereas the said amount has been duly paid by the said claimants, they are hereby, in pursuance of the agreement afore-mentioned, declared to be the purchasers of the said lands, as more fully described herein below.

Description of the Lands referred to.

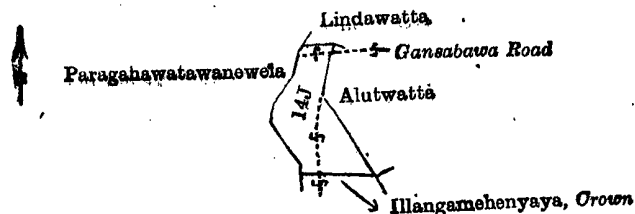
The following lots situated in the village of Pitadeniya, in the Medagam pattu korale of the Wellassa division, in the Province of Uva, as described in the annexed diagrams:—

I.—Preliminary plan 164.

Situation: Pitadeniya village in Medagam pattu korale of Wellassa division, Province of Uva.

Lot,	Name of Land,	Extent, A. R. P.
14J	Alutwattehena	1 1 10

and bounded as follows: on the north by Lindawatta claimed by Pitiyawatte Appuhamy; on the east by Alutwatta claimed by Weerakon Mudiyansele Tissahamy; on the south by Illangamehenyaya to be declared the property of the Crown under the Waste Lands Ordinances; on the west by Paragahawatawanewela claimed by Timbiriye Pansala.



Surveyor-General's Office,
Colombo, August 9, 1913.

Scale of 8 Chains to an Inch.

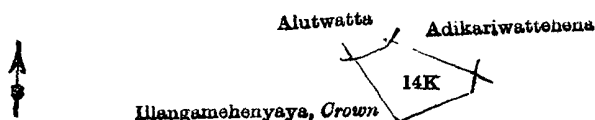
A. J. WICKWAR,
for Surveyor-General.

II.—Preliminary plan 164.

Situation: Pitadeniya village in Medagam pattu korale of Wellassa division, Province of Uva.

Name of Land,	Extent, A. R. P.
Aluwattehena	1 0 10

bounded as follows: on the north by Alutwatta claimed by E. M. Tissahamy, Adikariwattehena sold to Wannisinha Colomboselage Ukku Banda and others under the Waste Lands Ordinances; on the east by Adikariwattehena sold to Anha Mudiyansele Ukku Banda under the Waste Lands Ordinances; on the south and west by Illangamehenyaya declared the property of the Crown under the Waste Lands Ordinances.



Surveyor-General's Office,
Colombo, August 9, 1913.

Scale of 8 Chains to an Inch.

A. J. WICKWAR,
for Surveyor-General.

October 16, 1913.

W. E. WAIT,
Special Officer.

Uva S. O. No. 1,653.

Order under Section 4, Sub-section (1), of "The Waste Lands Ordinances of 1897, 1899, 1900, and 1903," admitting Land to be Private Property.

In the matter of the land commonly called or known as Wakkumburewattehena, situate in the village of Pitadeniya, in the Medagam pattu korale of the Wellassa division, in the Province of Uva, and of "The Waste Lands Ordinances of 1897, 1899, 1900, and 1903."

WHEREAS in pursuance of section 1 of the said Ordinances it was duly notified on May 21, 1909, that if no claim to the land commonly called or known as Wakkumburewattehena, situate in the village of Pitadeniya, in the Medagam pattu korale of the Wellassa division, in the Province of Uva, containing in extent 2 roods and 11 perches, and shown as lot 23S in preliminary plan 164 and in the annexed diagram, was made to Walter Ernest Wait, Special Officer appointed under section 28 of the said Ordinances, within the period of three months from the date specified in such notice, such land would be declared the property of the Crown, and dealt with on account of the Crown (*vide* Notice No. 3,442):

And whereas Maha Vidanage de Mel Appuhamy made claim thereto, and I, Walter Ernest Wait, Special Officer appointed under section 28 of the said Ordinances, made due inquiry into such claim, I, with the consent of His Excellency the Governor, do hereby admit the claim of the said claimant to the said land, as more fully described herein below, under section 4, sub-section (1), of the said Ordinances.

Description of the Land referred to.

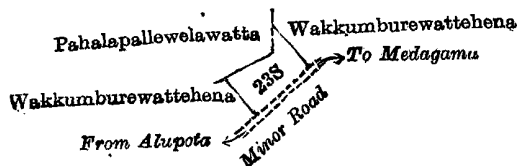
The following lot situated in the village of Pitadeniya, in the Medagam pattu korale of the Wellassa division, in the Province of Uva, as described in the annexed diagram:—

Preliminary plan 164.

Situation: Pitadeniya village in Medagam pattu korale of Wellassa division, Province of Uva.

Lot.	Name of Land.	Extent, A. B. P.
23S	Wakkumburewattehena	0 2 11

and bounded as follows: on the north by Pahalapallewelawatta claimed by Weerakon Mudiyanseleage Hudu Banda and others; on the east by Wakkumburewattehena to be declared the property of Gamagedara Konara Weerakon Mudiyanseleage Heen Appu under the Waste Lands Ordinances; on the south by the minor road from Alupota to Medagama; on the west by Wakkumburewattehena to be declared the property of Mahagedara Weerakon Mudiyanseleage Hudu Banda under the Waste Lands Ordinances.



Surveyor-General's Office,
Colombo, August 9, 1913.

Scale of 8 Chains to an Inch.

A. J. WICKWAR,
for Surveyor-General.

October 16, 1913.

W. E. WAIT,
Special Officer.

Uva S. O. No. 1,654.

Order under Section 4, Sub-section (1), of "The Waste Lands Ordinances of 1897, 1899, 1900, and 1903."

In the matter of the land commonly called or known as Adikariwattehena, situate in the village of Pitadeniya, in the Medagam pattu korale of the Wellassa division, in the Province of Uva, and of "The Waste Lands Ordinances of 1897, 1899, 1900, and 1903."

WHEREAS in pursuance of section 1 of the said Ordinances it was duly declared and notified on May 21, 1909, that if no claim to the land commonly called or known as Adikariwattehena, situate in the village of Pitadeniya, in the Medagam pattu korale of the Wellassa division, in the Province of Uva, containing in extent 1 acre and 39 perches, and shown as lot 14L in preliminary plan 164, and in the annexed diagram, was made to Walter Ernest Wait, Special Officer appointed under section 28 of the said Ordinances, within the period of three months from the date specified in the said notice, such land would be declared the property of the Crown, and dealt with on account of the Crown (*vide* Notice No. 3,442):

And whereas Alutwatta Weerakon Mudiyanseleage Mutu Menika made claim thereto, and whereas the said claimant having died during the pendency of the inquiry, she was represented by her heirs: (1) Wannisinha Mudiyanseleage Ukku Banda, (2) ditto Mutu Banda, (3) ditto Heen Menika, (4) ditto Sudu Banda, who were substituted as claimants in lieu of the deceased claimant, and Walter Ernest Wait and John George Fraser, Special Officers appointed under section 28 of the said Ordinances, made due inquiry into such claim, and whereas the said 1st substituted claimant and I, Walter Ernest Wait, with the consent of His Excellency the Governor, came to an agreement in writing dated September 4, 1909, concerning the said land, under section 4, sub-section (1), of the said Ordinances, whereby it was agreed that the said four substituted claimants should be declared the purchasers of the said land upon payment on or before December 4, 1909, of a sum of Seven Rupees and Fifty Cents (Rs. 7.50) only, as the purchase amount of the said land, and whereas the said amount was duly paid on November 20, 1909, and whereas the said 2nd and 3rd substituted claimants and the duly appointed representative of the minor, 4th substituted claimant, came to three agreements in writing, all dated March 16, 1910, with the aforesaid John George Fraser, with the consent of His Excellency the Governor, whereby in consideration of being declared the purchasers of the said land together with the said 1st substituted claimant for the said sum of Rs. 7.50 paid as aforesaid on November 20, 1909, they (*i.e.*, all four substituted claimants) withdrew claim to the remainder of the lands appearing in Waste Lands Ordinances Notice 3,442, the four substituted claimants are hereby, in pursuance of the agreement aforesaid, declared to be the purchasers of the said land, as more fully described herein below.

Description of the Land referred to.

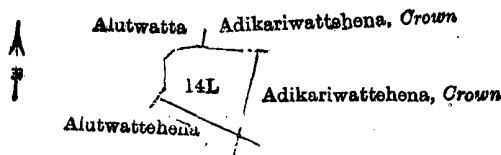
The following lot situated in the village of Pitadeniya, in the Medagam pattu korale of the Wellassa division, in the Province of Uva, as described in the annexed diagram:—

Preliminary plan 164.

Situation: Pitadeniya village in Medagam pattu korale of Wellassa division, Province of Uva.

Lot.	Name of Land.	Extent, A. R. P.
14L	Adikariwattahena	1 0 39

and bounded as follows: on the north by Alutwatta claimed by W. M. Tissahamy, Adikariwattahena to be declared the property of the Crown under the Waste Lands Ordinances; on the east by Adikariwattahena to be declared the property of the Crown under the Waste Lands Ordinances; on the south by Alutwattahena sold to Alutwatte Weerakon Mudiyanse-lage Tissahamy and another under the Waste Lands Ordinances; on the west by Alutwatta claimed by W. M. Tissahamy.



Surveyor-General's Office,
Colombo, August 9, 1913.

Scale of 8 Chains to an Inch.

A. J. WICKWAR,
for Surveyor-General.

W. E. WAIT,
Special Officer.

October 16, 1913.

Uva S. O. No. 1,655.

Order under Section 4, Sub-section (1), of "The Waste Lands Ordinances of 1897, 1899, 1900, and 1903," admitting Land to be Private Property.

In the matter of the land commonly called or known as Medagamalanda, situate in the village of Pitadeniya, in the Medagama pattu korale of the Wellassa division, in the Province of Uva, and of "The Waste Lands Ordinances of 1897, 1899, 1900, and 1903."

WHEREAS in pursuance of section 1 of the said Ordinances it was duly notified on May 21, 1909, that if no claim to the land commonly called or known as Medagamalanda, situate in the village of Pitadeniya, in the Medagam pattu korale of the Wellassa division, in the Province of Uva, containing in extent 7 acres 3 roods and 6 perches, and shown as lot 23W in preliminary plan 164 and in the annexed diagram, was made to Walter Ernest Wait, Special Officer appointed under section 28 of the said Ordinances, within the period of three months from the date specified in such notice, such land would be declared the property of the Crown, and dealt with on account of the Crown (*vide* Notice No. 3,442):

And whereas Tissawalangu Mudiyanse-lage Heen Appu made claim thereto, and Walter Ernest Wait and John George Fraser, Special Officers appointed under section 28 of the said Ordinances, made due inquiry into such claim, I, Walter Ernest Wait, with the consent of His Excellency the Governor, do hereby admit the claim of the said claimant to the said land, as more fully described herein below, under section 4, sub-section (1), of the said Ordinances.

Description of the Land referred to.

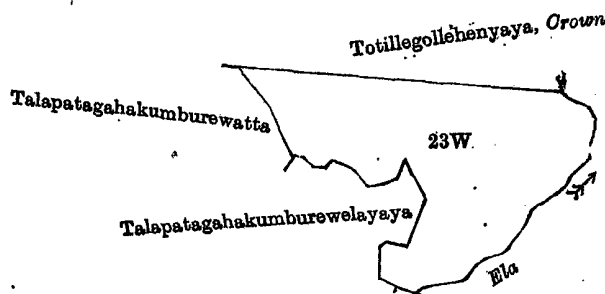
The following lot situated in the village of Pitadeniya, in the Medagam pattu korale of the Wellassa division, in the Province of Uva, as described in the annexed diagram:—

Preliminary plan 164.

Situation: Pitadeniya village in Medagam pattu korale of Wellassa division, Province of Uva.

Lot.	Name of Land.	Extent, A. R. P.
23W	Medagamalanda	7 3 6

and bounded as follows: on the north by Totillegollehenyaya to be declared the property of the Crown under the Waste Lands Ordinances; on the east and south by an *ela*; on the west by Talapatagahakumburewelayaya claimed by Tisawalanga Mudiyanse-lage Sudu Kuma and others, Talapatagahakumburewatta claimed by T. N. Heen Appu and others.



Surveyor-General's Office,
Colombo, August 9, 1913.

Scale of 8 Chains to an Inch.

A. J. WICKWAR,
for Surveyor-General.

W. E. WAIT,
Special Officer.

October 16, 1913.

Uva S. O. No. 1,656.

Order under Section 4, Sub-section (1), of "The Waste Lands Ordinances of 1897, 1899, 1900, and 1903."

In the matter of the lands commonly called or known as Bowelawattehena, Bogahamullahena, Gurugallandehena, situate in the village of Pitadeniya, in the Medagam pattu korale of the Wellassa division, in the Province of Uva, and of "The Waste Lands Ordinances of 1897, 1899, 1900, and 1903."

WHEREAS in pursuance of section 1 of the said Ordinances it was duly declared and notified on May 21, 1909, that, if no claim to the lands commonly called or known as Bowelawattehena, Bogahamullahena, Gurugallandehena, situate in the village of Pitadeniya, in the Medagam pattu korale of the Wellassa division, in the Province of Uva, containing in extent 6 acres 1 rood and 11 perches, and shown as lots 23AF, 23AG, and 23AK in preliminary plan 164, and in the annexed diagram, was made to Walter Ernest Wait, Special Officer appointed under section 28 of the said Ordinances, within the period of three months from the date specified in the said notice, such land would be declared the property of the Crown, and dealt with on account of the Crown (*vide* Notice No. 3,442):

And whereas Mahagedera Konara Mudiyansele Sudu Banda, Vel-Vidane, made claim thereto, and Walter Ernest Wait and John George Fraser, Special Officers appointed under section 28 of the said Ordinances, made due inquiry into such claim, and whereas the said claimant and John George Fraser with the consent of His Excellency the Governor, came to an agreement in writing dated December 21, 1909, concerning the said lands, under section 4, sub-section (1), of the said Ordinances, whereby it was agreed that the said claimant should be declared the purchaser of the said lands upon payment on or before March 21, 1910, at Badulla, of a sum of Forty-five Rupees (Rs. 45) only, as the purchase amount of the said land, and whereas the said amount has been duly paid by the said claimant, he is hereby, in pursuance of the agreement afore-mentioned, declared to be the purchaser of the said land, as more fully described herein below.

Description of the Land referred to.

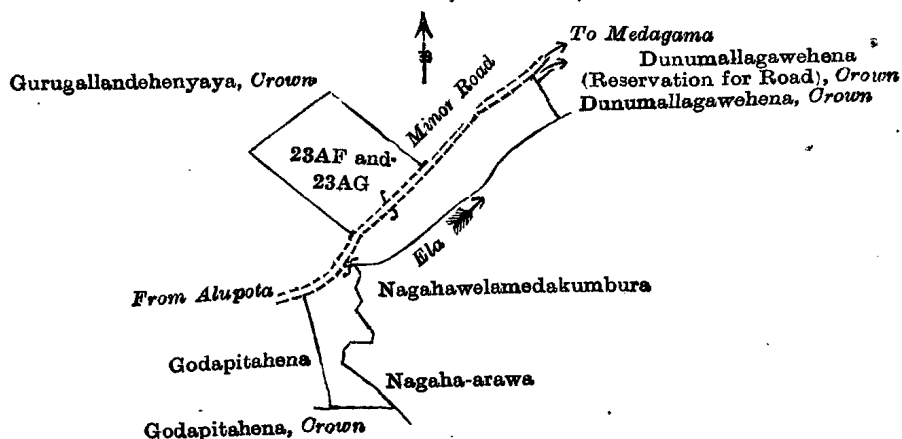
The following lots situated in the village of Pitadeniya, in the Medagam pattu korale of the Wellassa division, in the Province of Uva, as described in the annexed diagram:—

I.—Preliminary plan 164.

Situation: Pitadeniya village in Medagam pattu korale of Wellassa division, Province of Uva.

Lot.	Name of Land.	Extent, A. R. P.
23AF	Bowelawattehena	3 0 25
23AG	Bogahamullahena	2 0 22
		5 1 7

and bounded as follows: on the north by Gurugallandehenyaya to be declared the property of the Crown under the Waste Lands Ordinances, a portion of the minor road from Alupota to Medagama; on the east by Dunumallagawahena (reservation for road) to be declared the property of the Crown under the Waste Lands Ordinances, Dunumallagawahena to be declared the property of the Crown under the waste Lands Ordinances, an ela, Nagahawelamedakumbura claimed by Kandukaragedara Bandi, Nagaha-arawa claimed by Helawatte Badapihirala; on the south by Godapitahena to be declared the property of the Crown under the Waste Lands Ordinances; on the west by Godapitahena sold to Helawatte Badapihirala of Pitadeniya under the Waste Lands Ordinances, a portion of the minor road from Alupota to Medagama, Gurugallandehenyaya to be declared the property of the Crown under the Waste Lands Ordinances.



Surveyor-General's Office,
Colombo, August 9, 1913.

Scale of 8 Chains to an Inch.

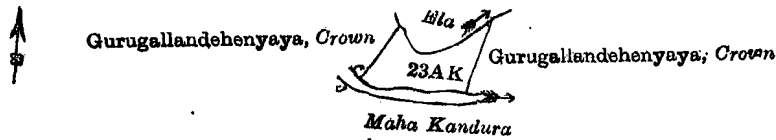
A. J. WICKWAR,
for Surveyor-General.

II.—Preliminary plan 164.

Situation: Pitadeniya village in Medagam pattu korale of Wellassa division.

Lot.	Name of Land.	Extent, A. R. P.
23AK	Gurugallandehena	1 0 4

and bounded as follows: on the north by an ela, on the east by Gurugallandehenyaya to be declared the property of the Crown under the Waste Lands Ordinances; on the south by the Mahakandura; on the west by Gurugallandehenyaya to be declared the property of the Crown under the Waste Lands Ordinances.



Surveyor-General's Office,
Colombo, August 9, 1913.

Scale of 8 Chains to an Inch.

A. J. WICKWAR,
for Surveyor-General.

October 16, 1913.

W. E. WATT,
Special Officer.

**Order under Section 2 of "The Waste Lands Ordinances of 1897, 1899, 1900, and 1903,"
declaring Lands to be Crown Property.**

In the matter of the lands commonly called and known as Katuakele (reservations for road), situate in the village of Walbotale, in the Udugaha pattu of Hapitigam korale, in the Negombo District of the Western Province, and of "The Waste Lands Ordinances of 1897, 1899, 1900, and 1903."

The notice required by section 1 of "The Waste Lands Ordinances of 1897, 1899, 1900, and 1903," having been duly published in manner prescribed by that section in respect of the above-named lands (*vide* Notice No. 4,808), and no claim having been made to the said lands or to any interest therein within the period of three months from the date specified in the said notice, I, Herbert Ward Milligan, Assistant Government Agent of Colombo and Negombo Districts, under and by virtue of the powers vested in me in that behalf by section 2 of the said Ordinances, do hereby on November 6, 1913, order and declare that the said lands, as more fully described herein below, situate in the village of Walbotale, in the Udugaha pattu of Hapitigam korale, in the Negombo District of the Western Province, and shown as lots 404 and 406 in preliminary plan 14,245 and in the annexed diagram, and containing in extent 2 acres and 17 perches, are the property of the Crown.

Description of the Lands referred to.

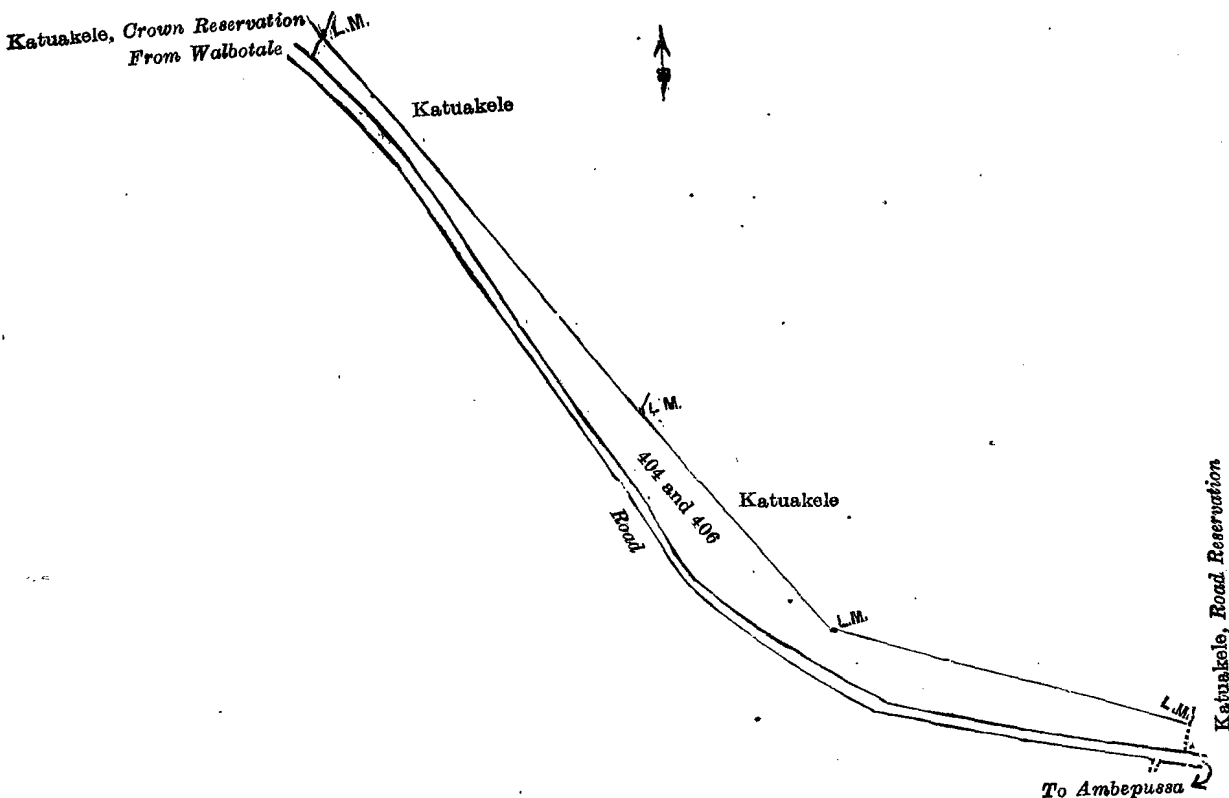
The following lots situated in the village of Walbotale, in the Udugaha pattu of Hapitigam korale, in the Negombo District of the Western Province, as described in the annexed diagram:—

Preliminary plan 14,245.

Situation: Walbotale village in Udugaha pattu of Hapitigam korale in Negombo District.

Lot.	Name of Land.	Extent, A. R. P.
404	Katuakele (reservation for road)	0 2 29
406	Do. (do.)	1 1 28
		2 0 17

and bounded as follows: on the north by Katuakele, Crown reservation; on the east by Katuakele sold by the Crown to Mr. Don Charles Senanayaka and Katuakele, road reservation; on the south and west by the road from Walbotale to Ambepussa.



Surveyor-General's Office,
Colombo, July 18, 1913.

Scale of 4 Chains to an Inch.

C. R. LUNDIE,
for Surveyor-General.

November 6, 1913.

H. MILLIGAN,
Assistant Government Agent.

**Order under Section 4, Sub-section (1), of "The Waste Lands Ordinances of 1897, 1899, 1900, and 1903,"
declaring Lands to be Crown Property.**

In the matter of the land commonly called or known as Katuakele (reservation for paddy field and cart track), situate in the village of Walbotale, in the Udugaha pattu of Hapitigam korale, in the Negombo District of the Western Province, and of "The Waste Lands Ordinances of 1897, 1899, 1900, and 1903."

WHEREAS in pursuance of section 1 of the said Ordinances it was duly notified on March 28, 1913, that if no claim to the land commonly called or known as Katuakele (reservation for paddy field and cart track), situate in the village of Walbotale, in the Udugaha pattu of Hapitigam korale, in the Negombo District of the Western Province, containing in extent 3 acres 2 roods and 3 perches, and shown as lot 393 in preliminary plan 14,245 and in the annexed diagram; was made to the Assistant Government Agent of the Colombo and Negombo Districts within the period of three months from the date specified in such notice such land would be declared the property of the Crown, and dealt with on account of the Crown (*vide* Notice No. 4,808):

And whereas Katuwellerallage Baronchi Appuhamy of Atupathdeniya made claim thereto, and the said claimant and Charles Valentine Brayne, Assistant Government Agent of the Colombo and Negombo Districts, entered into an agreement in writing dated July 9, 1913, whereby in consideration of being declared the purchaser of one-fifth of an acre of land, now shown as lot 393A in preliminary plan 14,245 for a sum of Rs. 20, the said claimant withdrew his claim to the aforesaid lot 393, I, Herbert Ward Milligan, Assistant Government Agent of the Colombo and Negombo Districts, under and by virtue of the powers vested in me in that behalf by section 4 of the said Ordinances, do hereby on November 6, 1913, order and declare, under section 4, sub-section (1), of the said Ordinances, that the said land, as more fully described herein below, is the property of the Crown.

Description of the Land referred to.

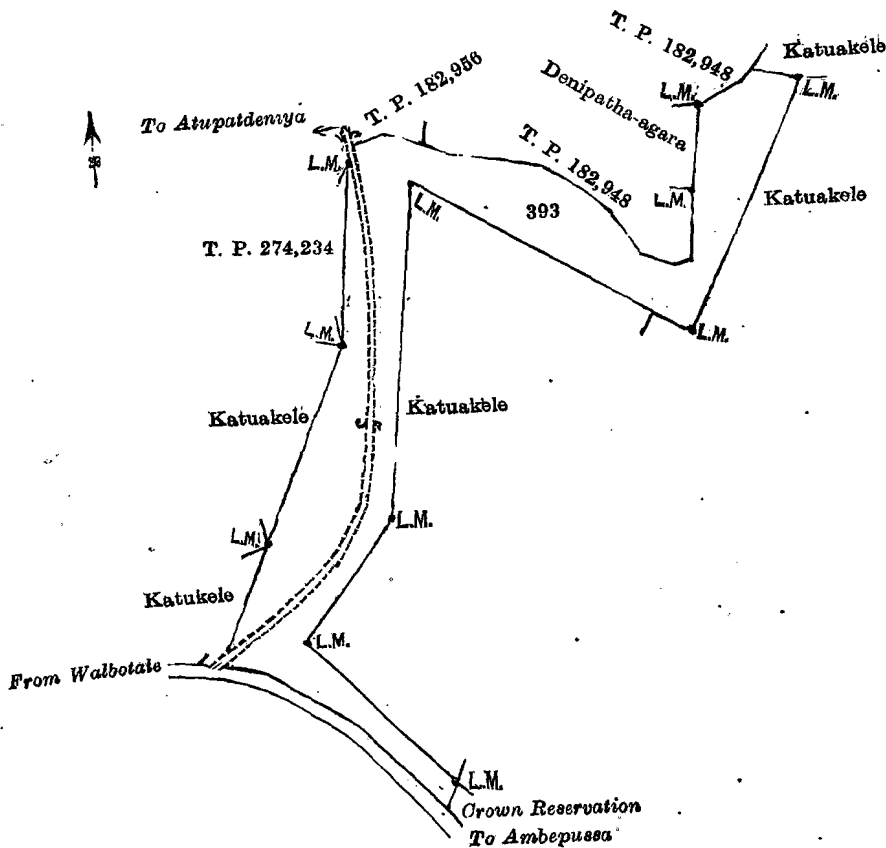
The following lot situated in the village of Walbotale, in the Udugaha pattu of Hapitigam korale, in the Negombo District of the Western Province, as described in the annexed diagram:—

Preliminary plan 14,245.

Situation: Walbotale village in Udugaha pattu of Hapitigam korale in Negombo District.

Lot.	Name of Land:	Extent, A. R. P.
393	Katuakele (reservation for paddy field and cart track)	3 2 3

and bounded as follows: on the north by the land depicted in title plan 182,956, Denipathagara sold by the Crown to K. Baronchi Appuhamy, land depicted in title plan 182,948, and Katuakele claimed by the Crown; on the east by Katuakele sold by the Crown to Mr. Don Charles Senanayaka and Crown reservation; on the south by the road from Walbotale to Ambepussa; on the west by Katuakele sold by the Crown to Mr. Don Charles Senanayaka, the land depicted in title plan 274,234, and the road from Walbotale to Atupathdeniya.



Surveyor-General's Office,
Colombo, October 23, 1913.

Scale of 4 Chains to an Inch.

C. R. LUNDIE,
for Surveyor-General.

The Kachcheri,
Colombo, November 6, 1913.

H. MILLIGAN,
Assistant Government Agent.

**Order under Section 2 of "The Waste Lands Ordinances of 1897, 1899, 1900, and 1903,"
declaring Land to be Crown Property.**

In the matter of the land commonly called and known as Barawa *alias* Welituduwelanda (Crown reservation), situate in the village of Panaluwa, in the Meda pattu of Hewagam korale, in the Colombo District of the Western Province, and of "The Waste Lands Ordinances of 1897, 1899, 1900, and 1903."

THE notice required by section 1 of "The Waste Lands Ordinances of 1897, 1899, 1900, and 1903," having been duly published in manner prescribed by that section in respect of the above-named land (*vide* Notice No. 5,002), and no claim having been made to the said land or to any interest therein within the period of three months from the date specified in the said notice, I, Herbert Ward Milligan, Assistant Government Agent of the Colombo and Negombo Districts, under and by virtue of the powers vested in me in that behalf by section 2 of the said Ordinances, do hereby on December 16, 1913, order and declare that the said land, as more fully described herein below, situate in the village of Panaluwa, in the Meda pattu of Hewagam korale, in the Colombo District of the Western Province, and shown as lot 3893 in preliminary plan 15,068 and in the annexed diagram, and containing in extent 1 rood and 1 perch, is the property of the Crown.

Description of the Land referred to.


The following lot situated in the village of Panaluwa, in the Meda pattu of Hewagam korale, in the Colombo District of the Western Province, as described in the annexed diagram:—

Preliminary plan 15,068.

Situation: Panaluwa village in Meda pattu of Hewagam korale in Colombo District.

Lot.	Name of Land.	Extent, A. R. P.
3893	Barawa <i>alias</i> Welituduwelanda (Crown reservation)	0 1 1

and bounded as follows: on the north by Barawa *alias* Welituduwelanda sold by the Crown to Mabulage Annelis Appu of Panaluwa; on the east by the land depicted in title plan No. 258,784; on the south by Barawa *alias* Welituduwelanda sold by the Crown to Merinnee Arnolis Fernando of Moratuwa; on the west by the land depicted in title plan No. 101,828.



Surveyor-General's Office,
Colombo, July 11, 1913.

Scale of 4 Chains to an Inch.

C. R. LUNDIE,
for Surveyor-General.

December 16, 1913.

H. MILLIGAN,
Assistant Government Agent.

Order under Section 4, Sub-section (1), of "The Waste Lands Ordinances of 1897, 1899, 1900, and 1903.,,

In the matter of the land commonly called or known as Denipatha-agara, situate in the village of Walbotale, in the Udugaha pattu of Hapitigam korale, in the Negombo District of the Western Province, and of "The Waste Lands Ordinances of 1897, 1899, 1900, and 1903."

WHEREAS in pursuance of section 1 of the said Ordinances it was duly declared and notified on March 28, 1913, that if no claim to the land commonly called or known as Denipatha-agara, situate in the village of Walbotale, in the Udugaha pattu of Hapitigam korale, in the Negombo District of the Western Province, containing in extent 35 perches, and shown as lot 393A in preliminary plan 14,245 and in the annexed diagram, was made to Charles Valentine Brayne, Assistant Government Agent of the Colombo and Negombo Districts, within the period of three months from the date specified in the said notice, such land would be declared the property of the Crown, and dealt with on account of the Crown (*vide* Notice No. 4,808):

And whereas Kotuwellarallage Baronchi Appuhamy of Atupathdeniya made claim thereto, and Charles Valentine Brayne, Assistant Government Agent of the Colombo and Negombo Districts, made due inquiry into such claim, and whereas the said claimant and the aforesaid Charles Valentine Brayne, Assistant Government Agent of the Colombo and Negombo Districts, came to an agreement in writing dated July 9, 1913, concerning the said land under section 4, sub-section (1), of the said Ordinances, whereby it was agreed that the said claimant should be declared the purchaser of the said land upon payment to the Assistant Government Agent of the Colombo and Negombo Districts of a sum of Rupees Twenty (Rs. 20) only, as the purchase amount of the said land, and whereas the said amount has been duly paid by the said claimant, he is hereby, in pursuance of the agreement aforementioned, declared to be the purchaser of the said land, as more fully described herein below.

Description of the Land referred to.

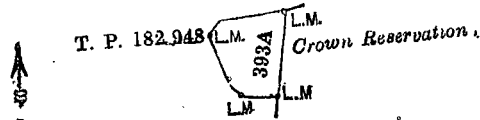
The following lot situated in the village of Walbotale, in the Udugaha pattu of Hapitigam korale, in the Negombo District of the Western Province, as described in the annexed diagram:—

Preliminary plan 14,245.

Situation: Walbotale village in Udugaha pattu of Hapitigam korale in Negombo District.

Lot.	Name of Land.	Extent, A. R. P.
393A	Denipatha-agara	0 0 35

and bounded as follows: on the north by the land depicted in title plan 182,948; on the east by Crown reservation; on the south and west by the land depicted in title plan 182,948.



Surveyor-General's Office,
Colombo, October 23, 1913.

Scale of 4 Chains to an Inch.

C. R. LUNDIE,
for Surveyor-General.

The Kacheheri,
Colombo, November 6, 1913.

H. MILLIGAN,
Assistant Government Agent.

**Order under Section 2 of "The Waste Lands Ordinances of 1897, 1899, 1900, and 1903,"
declaring Land to be Crown Property.**

In the matter of the land commonly called and known as Yowunagekele (Crown reservation), situate in the village of Bope, in the Meda pattu of Hewagam korale, in the Colombo District of the Western Province, and of "The Waste Lands Ordinances of 1897, 1899, 1900, and 1903."

THE notice required by section 1 of "The Waste Lands Ordinances of 1897, 1899, 1900, and 1903," having been duly published in manner prescribed by that section in respect of the above-named land (*vide* Notice No. 5,004), and no claim having been made to the said land or to any interest therein within the period of three months from the date specified in the said notice, I, Herbert Ward Milligan, Assistant Government Agent of the Colombo and Negombo Districts, under and by virtue of the powers vested in me in that behalf by section 2 of the said Ordinances, do hereby on December 16, 1913, order and declare that the said land, as more fully described herein below, situate in the village of Bope, in the Meda pattu of Hewagam korale, in the Colombo District of the Western Province, and shown as lot 3891 in preliminary plan 15,067 and in the annexed diagram, and containing in extent 1 acre 3 roods and 5 perches, is the property of the Crown

Description of the Land referred to.

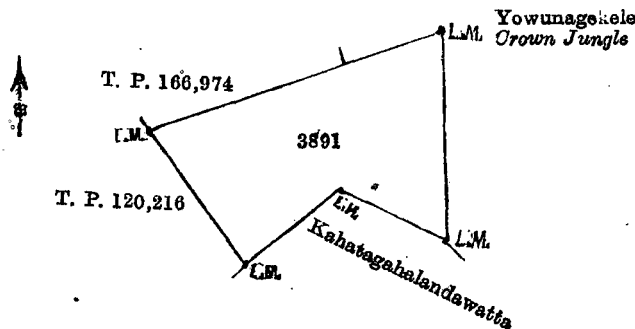
The following lot situated in the village of Bope, in the Meda pattu of Hewagam korale, in the Colombo District of the Western Province, as described in the annexed diagram:—

Preliminary plan 15,067.

Situation: Bope village in Meda pattu of Hewagam korale in Colombo District.

Lot.	Name of Land.	Extent, A. R. P.
3891	Yowunagekele (Crown reservation)	1 3 5

and bounded as follows: on the north by the land depicted in the title plan No. 166,974 and Yowunagekele, Crown jungle; on the east by Yowunagekele, Crown jungle; on the south by Kahatagahalandawatta claimed by D. L. Disanayaka; on the west by the land depicted in the title plan No. 120,216.



Surveyor-General's Office,
Colombo July 11, 1913.

Scale of 4 Chains to an Inch.

C. R. LUNDIE,
for Surveyor-General.

December 16, 1913.

H. MILLIGAN,
Assistant Government Agent.

**Order under Section 2 of "The Waste Lands Ordinances of 1897, 1899, 1900, and 1903,"
declaring Land to be Crown Property.**

In the matter of the land commonly called and known as Nabiriththelanda (reservation for road), situate in the village of Udagama, in the Meda pattu of Hewagam korale, in the Colombo District of the Western Province, and of "The Waste Lands Ordinances of 1897, 1899, 1900, and 1903."

THE notice required by section 1 of "The Waste Lands Ordinances of 1897, 1899, 1900, and 1903," having been duly published in manner prescribed by that section in respect of the above-named land (*vide* Notice No. 5,001), and no claim having been made to the said land or to any interest therein within the period of three months from the date specified in the said notice, I, Herbert Ward Milligan, Assistant Government Agent of the Colombo and Negombo Districts, under and by virtue of the powers vested in me in that behalf by section 2 of the said Ordinances, do hereby on December 16, 1913, order and declare that the said land, as more fully described herein below, situate in the village of Udagama, in the Meda pattu of Hewagam korale, in the Colombo District of the Western Province, and shown as lot 4073 in preliminary plan 15,109 and in the annexed diagram, and containing in extent 25 perches, is the property of the Crown.

Description of the Land referred to.

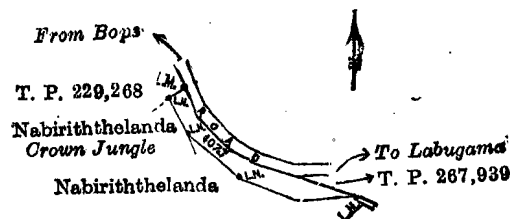
The following lot situated in the village of Udagama, in the Meda pattu of Hewagam korale, in the Colombo District of the Western Province, as described in the annexed diagram:—

Preliminary plan 15,109.

Situation: Udagama village in Meda pattu of Hewagam korale in Colombo District.

Lot.	Name of Land.	Extent, A. R. P.
4073	Nabiriththelanda (reservation for road)	0 0 25

and bounded as follows: on the north by the land depicted in the title plan No. 229,268; on the east by the road from Bope to Labugama and the land depicted in the title plan No. 267,939; on the south by Nabiriththelanda sold by the Crown to Dona Elisa Dias Jayasuriya of Udagama; on the west by Nabiriththelanda, Crown jungle.



Surveyor-General's Office,
Colombo, July 11, 1913.

Scale of 4 Chains to an Inch.

C. R. LUNDIE,
for Surveyor-General.

December 16, 1913.

H. MILLIGAN,
Assistant Government Agent.

**Order under Section 2 of "The Waste Lands Ordinances of 1897, 1899, 1900, and 1903,"
declaring Land to be Crown Property.**

In the matter of the land commonly called and known as Delgahawatta (reservation for road), situate in the village of Mahingala, in the Meda pattu of Hewagam korale, in the Colombo District of the Western Province, and of "The Waste Lands Ordinances of 1897, 1899, 1900, and 1903,"

THE notice required by section 1 of "The Waste Lands Ordinances of 1897, 1899, 1900, and 1903," having been duly published in manner prescribed by that section in respect of the above-named land (*vide* Notice No. 5,003), and no claim having been made to the said land or to any interest therein within the period of three months from the date specified in the said notice, I, Herbert Ward Milligan, Assistant Government Agent of the Colombo and Negombo Districts, under and by virtue of the powers vested in me in that behalf by section 2 of the said Ordinances, do hereby on December 16, 1913, order and declare that the said land, as more fully described herein below, situate in the village of Mahingala, in the Meda pattu of Hewagam korale, in the Colombo District of the Western Province, and shown as lot 4339 in preliminary plan 15,155 and in the annexed diagram, and containing in extent 5 perches, is the property of the Crown.

Description of the Land referred to.

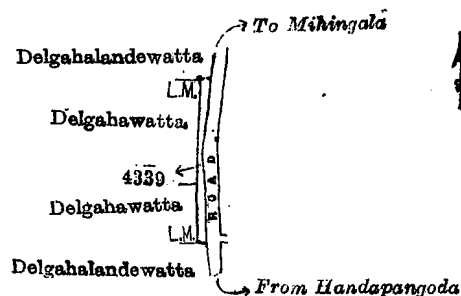
The following lot situated in the village of Mahingala, in the Meda pattu of Hewagam korale, in the Colombo District of the Western Province, as described in the annexed diagram:—

Preliminary plan 15,155.

Situation: Mahingala village in Meda pattu of Hewagam korale in Colombo District.

Lot.	Name of Land.	Extent, A. R. P.
4339	Delgahawatta (reservation for road)	0 0 5

and bounded as follows: on the north by Delgahalandewatta claimed by J. P. Appuhamy; on the east by the road from Handapangoda to Mihingala; on the south by Delgahalandewatta claimed by J. P. Appuhamy; on the west by Delgahawatta sold by the Crown to Jasinge Elias Appuhamy and another, and Delgahawatta settled on certificate of quiet possession in favour of Jasinge Elias Appuhamy and another.



Surveyor-General's Office,
Colombo, July 11, 1913.

Scale of 4 Chains to an Inch.

C. R. LUNDIE,
for Surveyor-General.

December 16, 1913.

H. MILLIGAN,
Assistant Government Agent.