



# Ceylon Government Gazette

Published by Authority.

No. 6,604 — FRIDAY, JANUARY 30, 1914.

PART I.—General: Minutes, Proclamations, Appointments,  
and General Government Notifications.

PART II.—Legal and Judicial.

PART III.—Provincial Administration.

PART IV.—Land Settlement.

PART V.—Mercantile, Marine, Municipal, Local, &c.

*Separate paging is given to each Part in order that it may be filed separately.*

## Part IV.—Land Settlement.

|                             | PAGE | PAGE                    |
|-----------------------------|------|-------------------------|
| Preliminary Notices .. .. . | 71   | Final Orders .. .. . 97 |

### PRELIMINARY NOTICES.

#### Kurunegala Notice No. 5,119.

##### Notice under "The Waste Lands Ordinances of 1897, 1899, 1900, and 1903."

TAKE notice that unless within three months from January 30, 1914, the persons, if any, who claim any interest in the lands hereinafter mentioned or in any one or more of such lands make claim in person or in writing to the said lands or any of them or to some interest therein to M. T. Archibald, Esq., Special Officer appointed under section 28 of "The Waste Lands Ordinances of 1897, 1899, 1900, and 1903," at his office at Fort, Colombo:

Such Special Officer, in pursuance of the powers vested in him by the said Ordinances, will declare by writing under his hand that the said lands, or such of them as to which no claim has been made, are the property of the Crown.

M. T. ARCHIBALD,  
Special Officer.

#### *Description of the Lands referred to.*

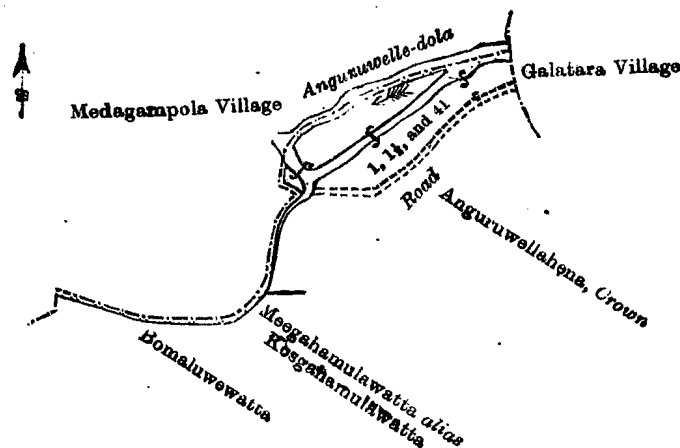
The following lots situated in the village of Waldeniya, in the Udukaha Korale East of the Dambadeni hatpattu of the Kurunegala District, in the North-Western Province, as described in the annexed diagrams:—

#### I.—Preliminary plan 459.

Situation: Waldeniya village in Udukaha Korale East of Kurunegala District.

| Lot. | Name of Land.             | Extent, A. R. P. |
|------|---------------------------|------------------|
| 1    | Meeambakandemukalana      | 0 2 10           |
| 1½   | Anguruwella-dola (stream) | 0 0 31           |
| 41   | Road                      | 0 0 13           |
|      |                           | 0 3 14           |

and bounded as follows: on the north by the Anguruwella-dola, the village limit of Medagampola; on the east by the village limit of Galatara; on the south by Anguruwellahena claimed by the Crown (a road), Meeegahamulawatta *alias* Kosgahamulawatta claimed by Mandalawallimuhandiramalage Appu Naide and others, Bomaluwewatta claimed by Medagampola Vihare; on the west by the village limit of Medagampola.



Surveyor-General's Office,  
Colombo, December 8, 1913.

Scale of 4 Chains to an Inch.

A. J. WICKWAR,  
for Surveyor-General.

II.—Preliminary plan 459.

Situation : Waldeniya village in Udukaha Korale East of Kurunegala District.

| Lot. | Name of Land.         | Extent, A. R. P. |
|------|-----------------------|------------------|
| 8½   | Moragaha-ela (stream) | 0 3 13           |

and bounded as follows : on the north by the village limit of Medagampola, Pinkumbura claimed by Medagampola Vihare, Bandara-aramba claimed by the Medagampola Vihare ; on the east by Galwalalangahena sold by the Crown, Galpottalanga-hena claimed by Chitrachari Gantayalage Ukkuwa and others, Moragahaelahena sold by the Crown, Delgahamulahena sold by the Crown, Irapugalamulahena sold by the Crown, Madawalagawahena sold by the Crown, Hambilikandamukalana belonging to Crown ; on the south by the village limit of Hapugahagedera ; on the west by Medahinna belonging to Crown, Puswelkedellehena sold by the Crown, Irapugalamukalana sold by the Crown, Etaheraligahahena sold by the Crown, Kethiganagalamukalana sold by the Crown, Elagawahena claimed by Heyalage Hetuwa and others, the Moragaha-ela (Galwalagawawatta claimed by Hewayalage Setuwa and others), Gommessanarambewatta claimed by K. Kaluwa, Bandara-aramba claimed by Medampola Vihare, Ambagahamulawatta claimed by H. Unga and others, Jambugahamulawatta *alias* Paranawatta claimed by Hewayalage Kaluwa and others, Kadurugollewatta sold by the Crown, Kadurugollewatta claimed by M. Kikiri Naide.

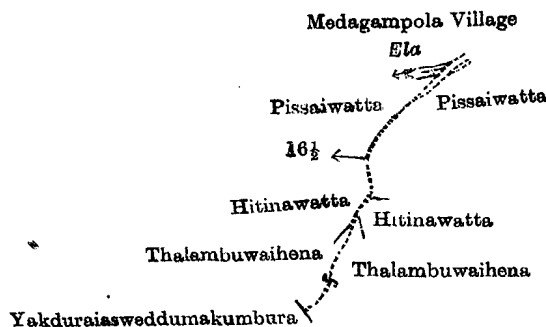
[For Diagram see page 73.]

III.—Preliminary plan 459.

Situation : Waldeniya village in Udukaha Korale East of Kurunegala District.

| Lot. | Name of Land.              | Extent, A. R. P. |
|------|----------------------------|------------------|
| 16½  | Gansabhawa para (footpath) | 0 0 4            |

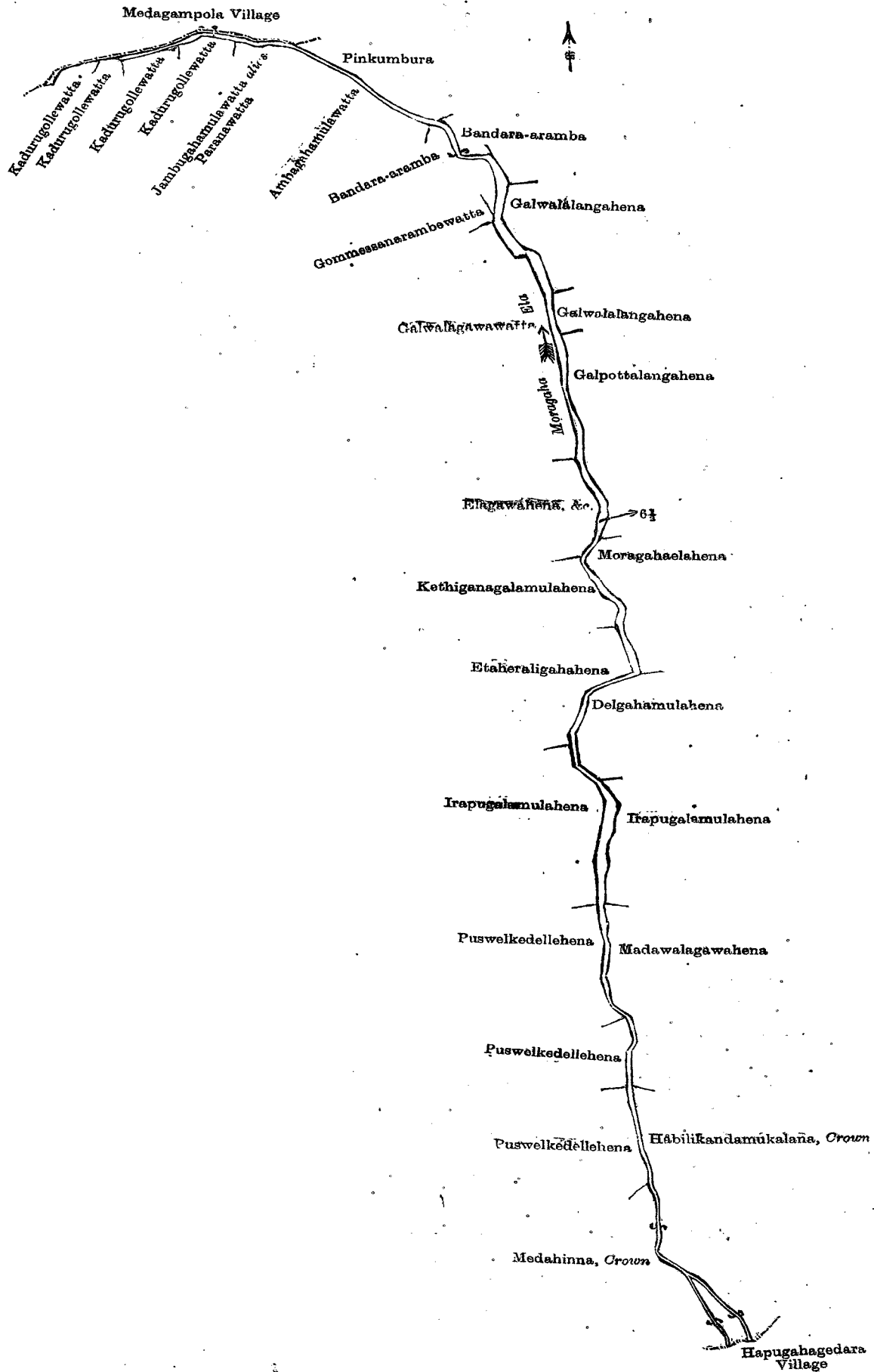
and bounded as follows : on the north by the village limit of Medagampola ; on the east by Pissaiwatta claimed by R. A. Mudalihamy and others, Hitinawatta claimed by E. Jayatuwa and others, Thalambuwaitihena claimed by Hetuagoddayalage Dingiriya ; on the south by Yakdurai-asweddumakumbura claimed by Manikapurayalai Dinise ; on the west by Thalambuwaitihena claimed by Hetuagoddayalage Dingiriya, Hitinawatta claimed by G. Appuhamy, Pissaiwatta claimed by R. A. Mudalihamy and others.



Surveyor-General's Office,  
Colombo, December 8, 1913.

Scale of 4 Chains to an Inch.

A. J. WICKWAR,  
for Surveyor-General.



Surveyor-General's Office,  
Colombo, December 8, 1913.

Scale of 4 Chains to an Inch.

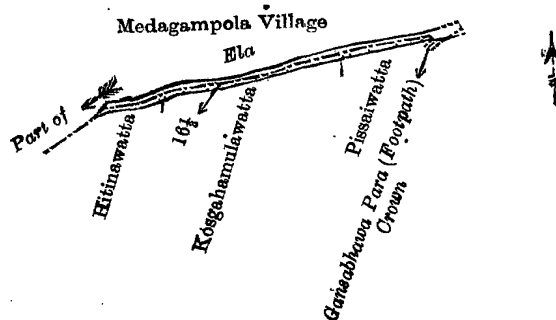
A. J. WICKWAR,  
for Surveyor-General.

## IV.—Preliminary plan 459.

Situation : Waldeniya village in Udukaha Korale East of Kurunegala District.

| Lot. | Name of Land.        | Extent, A. R. P. |
|------|----------------------|------------------|
| 16½  | Part of ela (stream) | 0 0 8            |

and bounded as follows : on the north and east by part of ela (the village limit of Medagampola) ; on the south by Gansabhawa para (footpath) belonging to Crown, Pissaiwatta claimed by R. M. Mudalihamy and others, Kosgahamulawatta claimed by Gamaralalage Appuhamy, Hitinawatta claimed by H. Bali ; on the west by part of an ela.



Surveyor-General's Office,  
Colombo, December 8, 1913.

Scale of 4 Chains to an Inch.

A. J. WICKWAR,  
for Surveyor-General.

## V.—Preliminary plan 459.

Situation : Waldeniya village in Udukaha Korale East of Kurunegala District.

| Lot. | Name of Land.                          | Extent, A. R. P. |
|------|--|------------------|
| 34   | Medihinnemukalana, Hebilikandemukalana | 30 2 14          |

and bounded as follows : on the north by Habadelgahamulahena claimed by the Crown, Alubogahamulahena sold by the Crown, Ketfiganagalamukalana sold by the Crown, Etaheraligahahena sold by the Crown, Kiriukkuwahena sold by the Crown, Puswelkedellehena sold by the Crown, the Moragaha-ela, Madawalagawahena sold by the Crown, Diggagalagawahena sold by the Crown ; on the east by the village limit of Galatara ; on the south by the village limit of Hapugahagedera ; on the west by Panbokkehena sold by the Crown, Kendagollehena sold by the Crown, Kosgahamulahena sold by the Crown, Alolayahena sold by the Crown, Kammalahena sold by the Crown, Panawellegahamulahena sold by the Crown, Kankundagahamulahena sold by the Crown, Thalawattahena sold by the Crown, Kahatagahamulahena sold by the Crown.

[For Diagram see page 75.]

## Kurunegala Notice No. 5,120.

## Notice under "The Waste Lands Ordinances of 1897, 1899, 1900, and 1903."

TAKE notice that unless within three months from January 30, 1914, the persons, if any, who claim any interest in the lands hereinafter mentioned or in any one or more of such lands make claim in person or in writing to the said lands or any of them or to some interest therein to M. T. Archibald, Esq., Special Officer appointed under section 28 of "The Waste Lands Ordinances of 1897, 1899, 1900, and 1903," at his office at Fort, Colombo :

Such Special Officer, in pursuance of the powers vested in him by the said Ordinances, will declare by writing under his hand that the said lands, or such of them as to which no claim has been made, are the property of the Crown.

M. T. ARCHIBALD,  
Special Officer.

## Description of the Lands referred to.

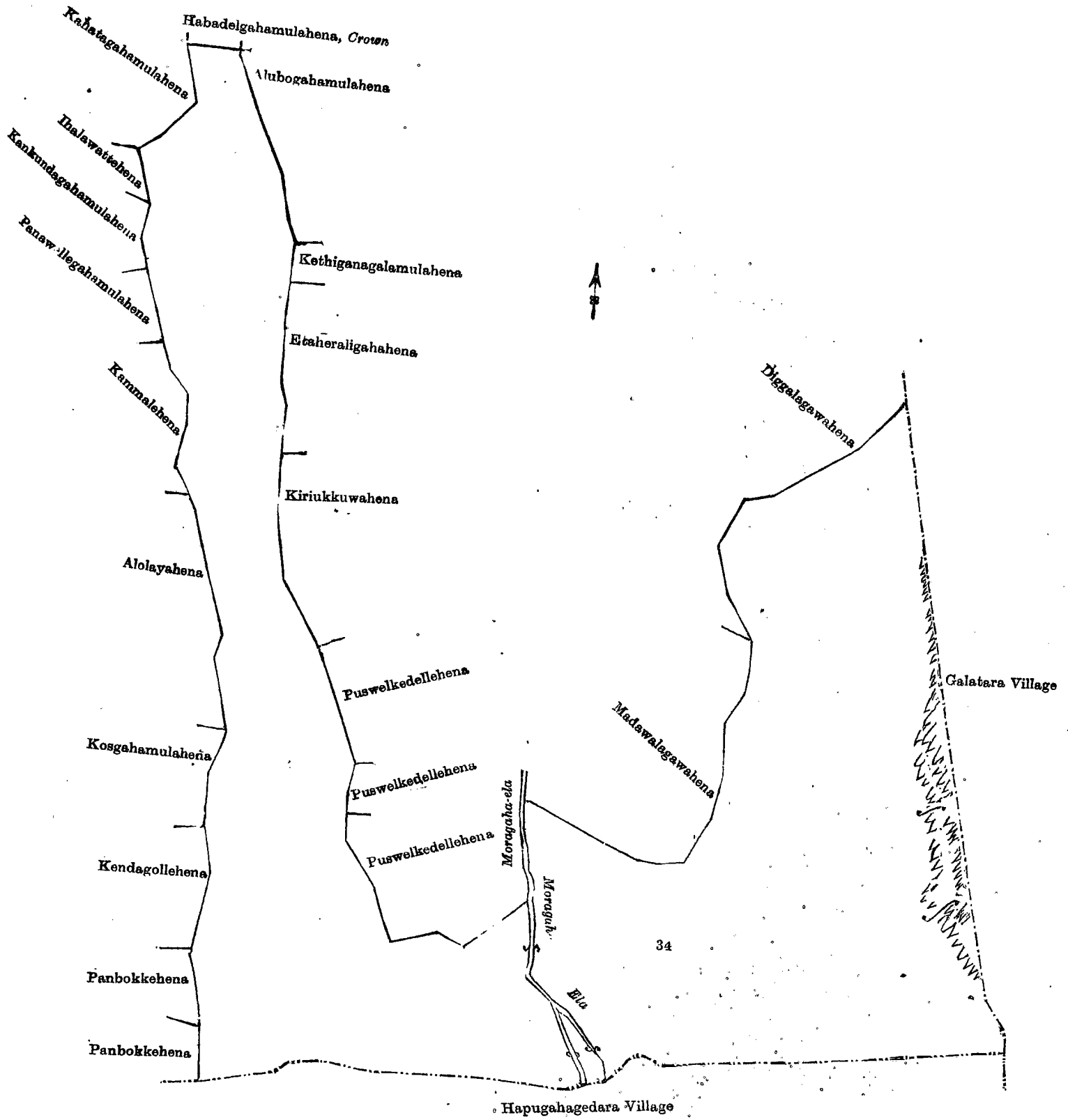
The following lots situated in the village of Welikara, in the Udukaha Korale East of the Dambadeni hatpattu of the Kurunegala District, in the North-Western Province, as described in the annexed diagrams :—

## I.—Preliminary plan 446.

Situation : Welikara village in Udukaha Korale East of Kurunegala District.

| Lot. | Name of Land.  | Extent, A. R. P. |
|------|----------------|------------------|
| 1    | Katuwamukalana | 33 1 6           |

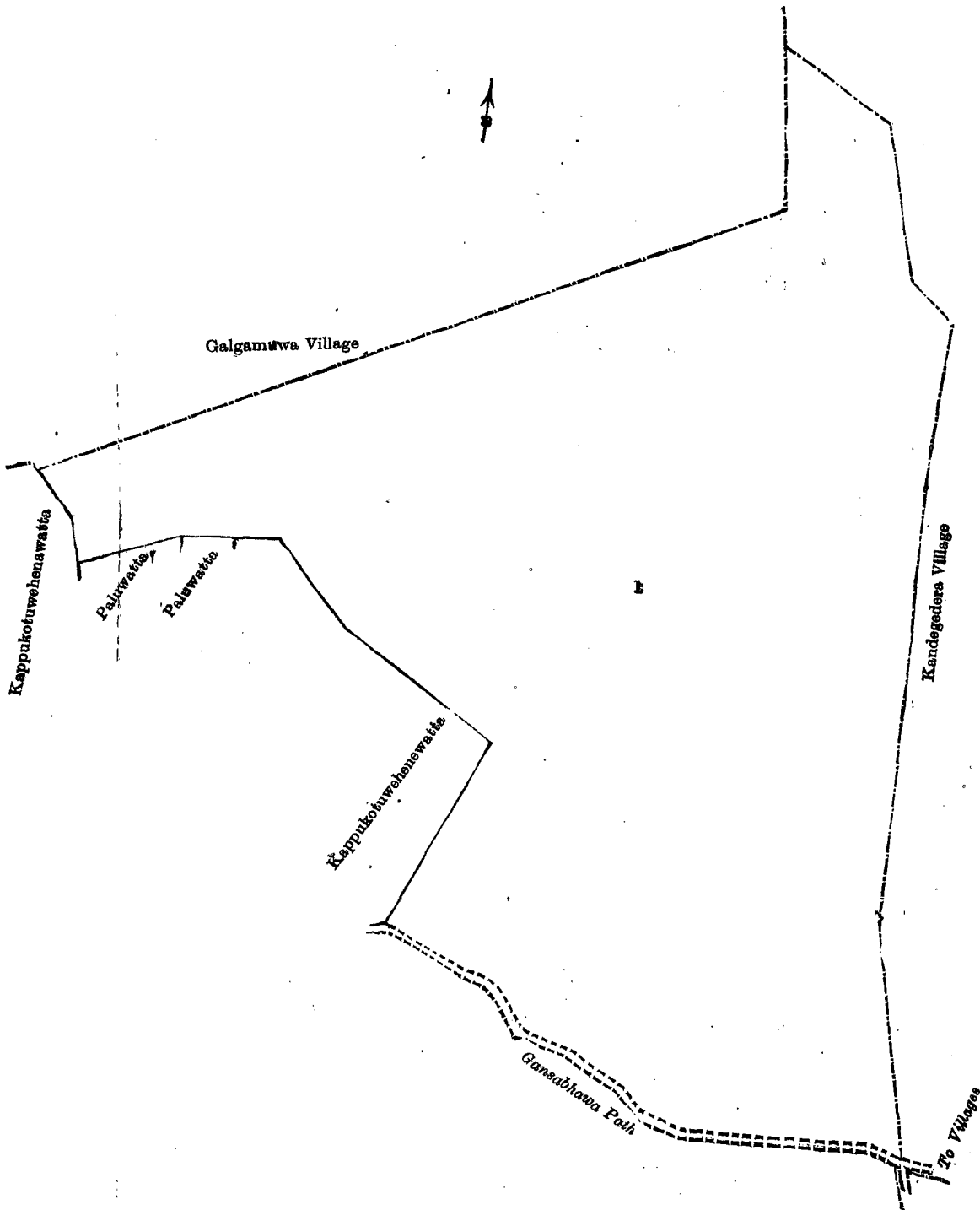
and bounded as follows : on the north by the village limit of Galgamuwa ; on the east by the village limit of Kandegedera ; on the south by a Gansabhawa path to villages, Kappukotuwehenawatta sold by the Crown, Paluwatta sold by the Crown ; on the west by Hapukotuwehenawatta sold by the Crown.



Surveyor-General's Office,  
Colombo, December 8, 1913.

Scale of 4 Chains to an Inch.  
Kurunegala S. O. 14—1914.

A. J. WICKWAR,  
for Surveyor-General.



Surveyor-General's Office,  
Colombo, December 10, 1913.

Scale of 4 Chains to an Inch.

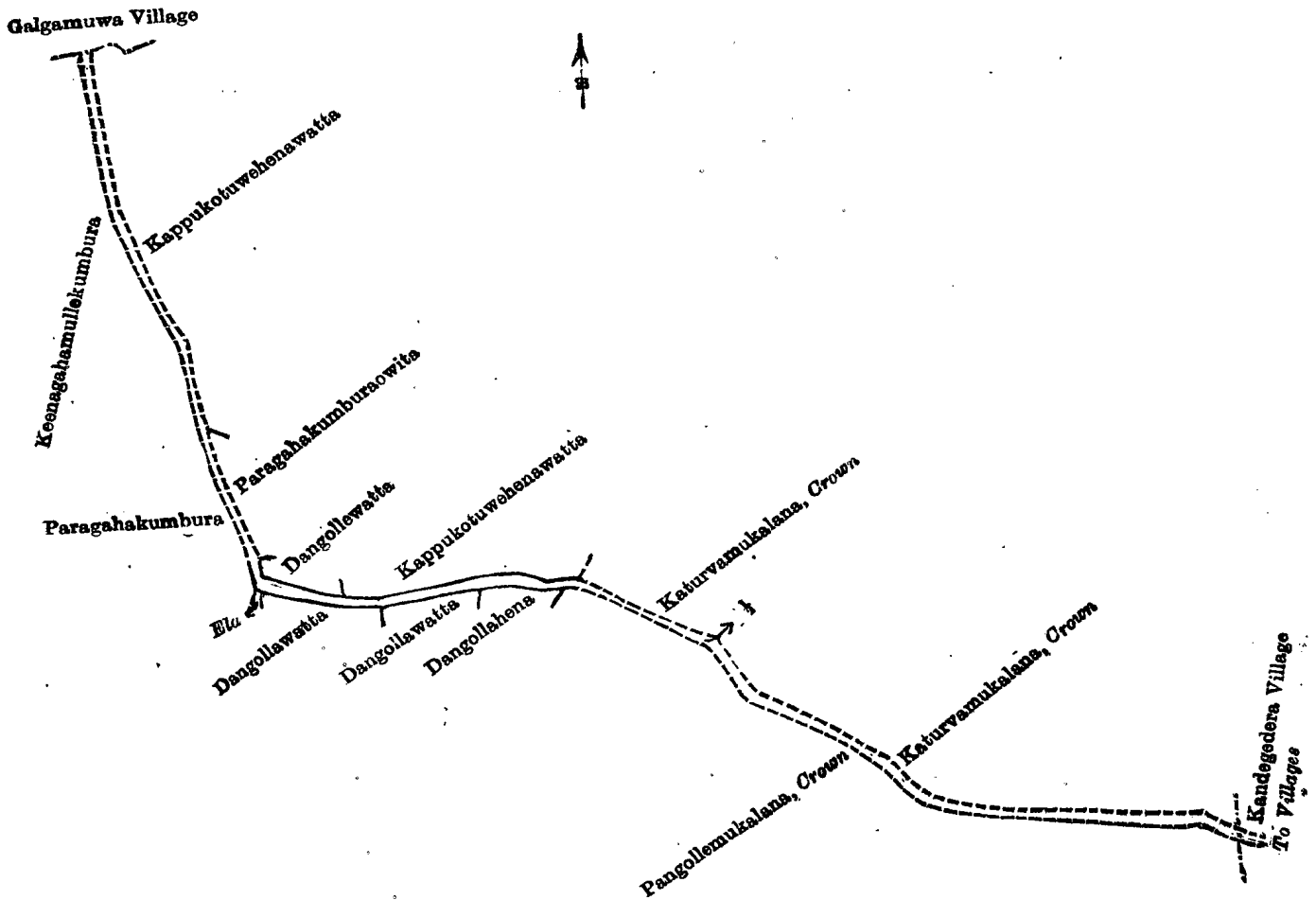
A. J. WICKWAR,  
for Surveyor-General.

II.—Preliminary plan 446.

Situation : Welikara village in Udukaha Korale East of Kurunegala District.

| Lot. | Name of Land.   | Extent, A. R. P. |
|------|-----------------|------------------|
| 1½   | Gansabhawa path | 0 2 36           |

and bounded as follows : on the north by the village limit of Galgomuwa, Kappukotuwehenawatta sold by the Crown, Paragahakumburaowita claimed by Singho Naide and others, Dangollewatta sold by the Crown, Kappukotuwehenawatta sold by the Crown, Katuwamukalana claimed by the Crown ; on the east by the village limit of Kandegedera ; on the south by Pangollewatta claimed by the Crown, Dangollahena sold by the Crown, Dangollawatta claimed by Vederalage Kapuruhami and others, Dangollewatta sold by the Crown ; on the west by an ela, Paragahakumbura claimed by Singho Naide, Keenagahamullekumbura claimed by Podihami and others.



Surveyor-General's Office,  
Colombo, December 10, 1913.

Scale of 4 Chains to an Inch.

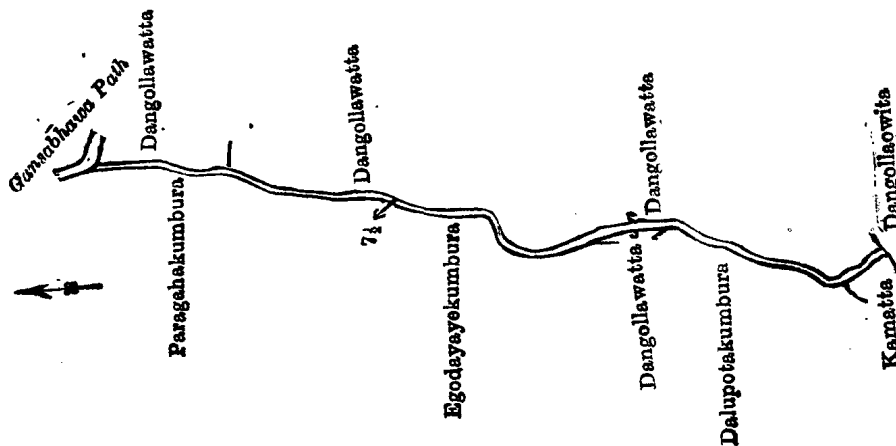
A. J. WICKWAR,  
for Surveyor-General.

III.—Preliminary plan 446.

Situation : Welikara village in Udukaha Korale East of Kurunegala District.

| Lot. | Name of Land. | Extent, A. B. P. |
|------|---------------|------------------|
| 7½   | Ela (stream)  | 0 0 26           |

and bounded as follows : on the north by a Gansabhawa path ; on the east by Dangollewatta sold by the Crown, Dangollaowatta claimed by Vedaralage Kapuruhami and others ; on the south by Dangollaowita claimed by Vedaralage Kapuruhami and others ; on the west by Kamatta claimed by Vedaralage Kapuruhami, Dalupotakumbura claimed by Kapuruhami and others, Dangollawatta claimed by Vedaralage Kapuruhami and others, Egodayayekumbura claimed by Banda Korala, Paragahakumbura claimed by Singho Naide.



Surveyor-General's Office,  
Colombo, December 10, 1913.

Scale of 4 Chains to an Inch.

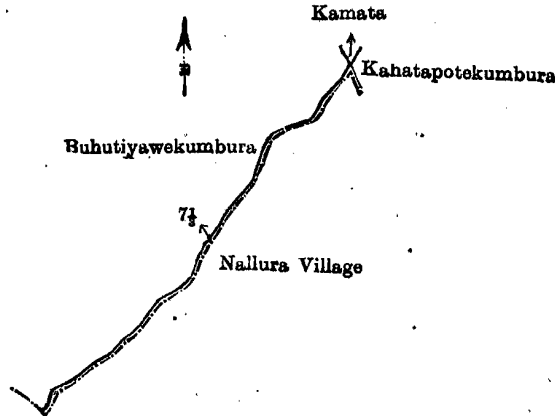
A. J. WICKWAR,  
for Surveyor-General.

## IV.—Preliminary plan 446.

Situation : Welikara village in Udukaha Korale East of Kurunegala District.

| Lot. | Name of Land. | Extent, A. R. P. |
|------|---------------|------------------|
| 7½   | Ela (stream)  | 0 0 8            |

and bounded as follows : on the north by Buhutiyawekumbura claimed by Yahapathami and others, Kamata claimed by Vederalage Kapuruhami ; on the east by Kahatapotekumbura claimed by Vederalage Kapuruhami and others, the village limit of Nallura ; on the south by the village limit of Nallura ; on the west by Buhutiyawekumbura claimed by Yahapathami and others.



Surveyor-General's Office,  
Colombo, December 10, 1913.

Scale of 4 Chains to an Inch.

A. J. WICKWAB,  
for Surveyor-General.

## V.—Preliminary plan 446.

Situation : Welikara village in Udukaha Korale East of Kurunegala District.

| Lot. | Name of Land.    | Extent, A. R. P. |
|------|------------------|------------------|
| 23   | Pangollemukalana | 37 0 30          |

and bounded as follows : on the north and east by a Gansabhawa path ; on the south by the village limit of Nallura ; on the west by the village limit of Nallura, Kahatagahamulawatta sold by the Crown, Udawelskumburayaya (private), Kotuwamukalana sold by the Crown, Dangollewatta claimed by Gonnawa Mudiyanseleage Dingiri Banda and others, Dangollawatta claimed by Vederalage Kapuruhami and others, Dangollehena sold by the Crown.

[For Diagram see page 79.]

## Kurunegala Notice No. 5,121.

Notice under "The Waste Lands Ordinances of 1897, 1899, 1900, and 1903."

TAKE notice that unless within three months from January 30, 1914, the persons, if any, who claim any interest in the lands hereinafter mentioned or in any one or more of such lands make claim in person or in writing to the said lands or any of them or to some interest therein to M. T. Archibald, Esq., Special Officer appointed under section 28 of "The Waste Lands Ordinances of 1897, 1899, 1900, and 1903," at his office at Fort, Colombo :

Such Special Officer, in pursuance of the powers vested in him by the said Ordinances, will declare by writing under his hand that the said lands, or such of them as to which no claim has been made, are the property of the Crown.

M. T. ARCHIBALD,  
Special Officer.

## Description of the Lands referred to.

The following lots situated in the village of Udumulla, in the Udukaha Korale East of the Dambadeni hatpattu of the Kurunegala District, in the North-Western Province, as described in the annexed diagrams :—

## I.—Preliminary plan 416.

Situation : Udumulla village in Udukaha Korale East of Kurunegala District.

| Lot. | Name of Land.        | Extent, A. R. P. |
|------|----------------------|------------------|
| 12½  | Part of ela (stream) | 0 0 28           |

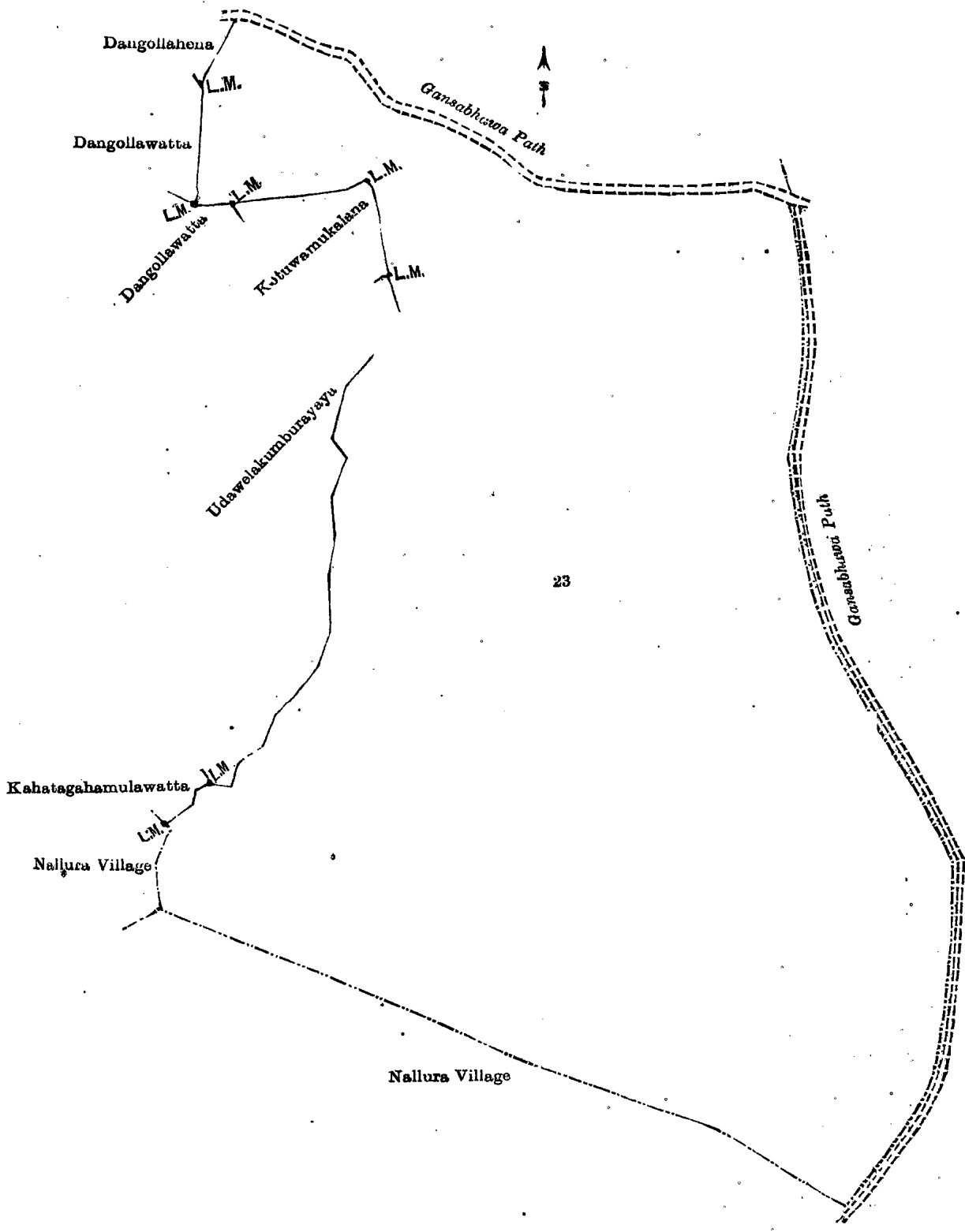
and bounded as follows : on the north by Asweddumaowita claimed by Ratnayaka Mudiyanseleage Yahapathamy, the village limit of Pannala ; on the east by the village limit of Nungomuwa ; on the south by the village limit of Nungomuwa, Makullagahakumbura claimed by Yahapathamy ; on the west by Elagawawatta claimed by Yahapathamy.

NOTE.—The following lot lying within the above boundaries is excluded from this part of the notice, and its area of 14 perches is not included in the area of 28 perches given above :—

| Lot. | Name of Land.   | Extent, A. R. P. |
|------|-----------------|------------------|
| 12A  | Asweddumadeniya | 0 0 14           |

Preliminary plan 416.



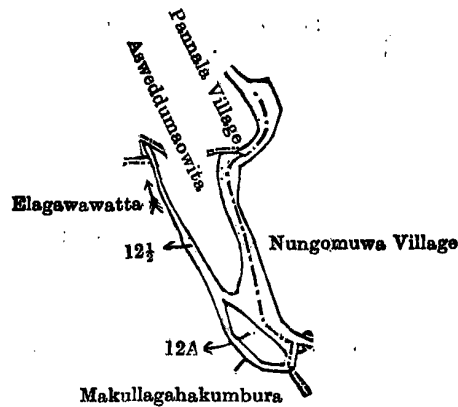


Surveyor-General's Office,  
Colombo, December 10, 1913.

Scale of 4 Chains to an Inch.

Kurunegala S. O. 15—1914.

A. J. WICKWAR,  
for Surveyor-General.



Scale of 4 Chains to an Inch.

Surveyor-General's Office,  
Colombo, November 19, 1913.

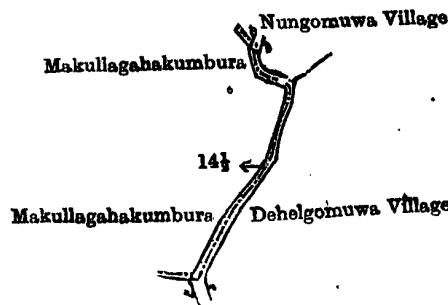
A. J. WICKWAR,  
for Surveyor-General.

II.—Preliminary plan 416.

Situation : Udumulla village in Udukaha Korale East of Kurunegala District.

| Lot.   | Name of Land.        | Extent, A. R. P. |
|--------|----------------------|------------------|
| 14 1/2 | Part of ela (stream) | 0 0 11           |

and bounded as follows : on the north by the village limit of Nungomuwa ; on the east and south by the village limit of Dehelgomuwa ; on the west by Makullagahakumbura claimed by Dingiri Menika and others, Makullagahakumbura claimed by Yahspathamy.



Scale of 4 Chains to an Inch.

Surveyor-General's Office,  
Colombo, November 19, 1913.

A. J. WICKWAR,  
for Surveyor-General.

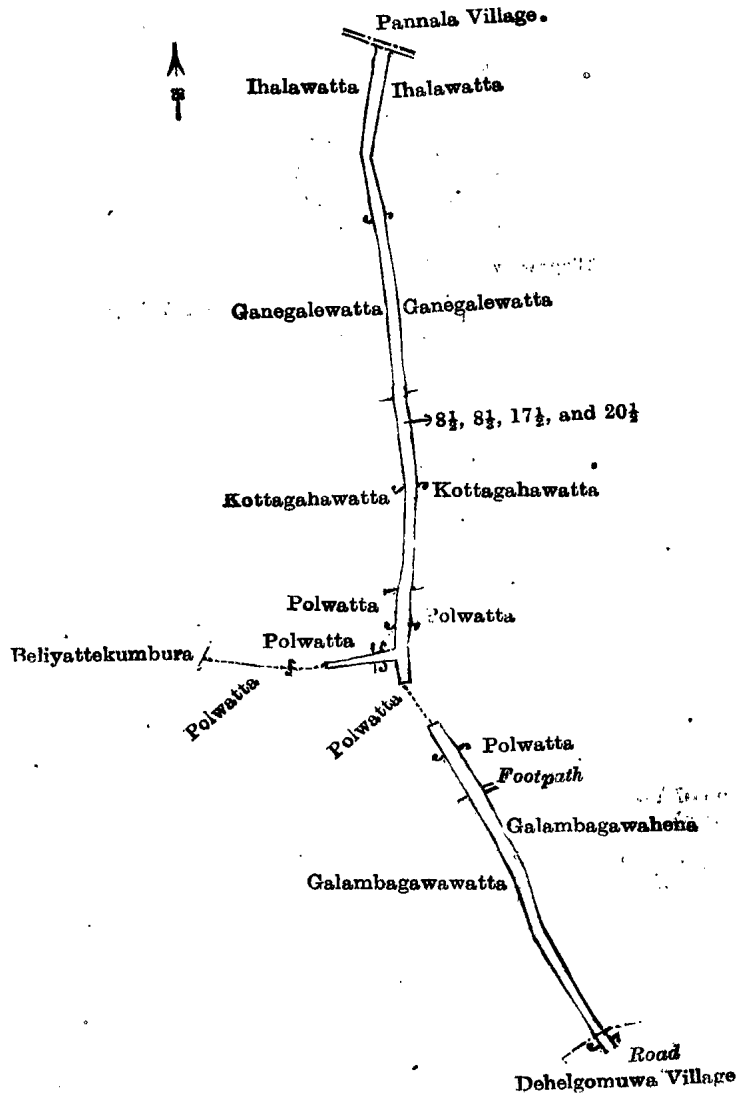
III.—Preliminary plan 416.

Situation : Udumulla village in Udukaha Korale East of Kurunegala District.

| Lot.   | Name of Land.   | Extent, A. R. P. |
|--------|-----------------|------------------|
| 8 1/2  | Road            | 0 0 13           |
| 8 1/2  | Do.             | 0 0 15           |
| 17 1/2 | Gansabhawa road | 0 0 17           |
| 20 1/2 | Do.             | 0 1 5            |

0 2 10

and bounded as follows : on the north by the village limit of Pannala ; on the east by Ihalawatta claimed by Ratnayaka Mudiyansele Appuhamy and others, Ganegalewatta claimed by Vidana Henayalage Kuda Henaya and another, Kottagahawatta sold by the Crown, Polwatta claimed by Pinhamy, Galambagawahena sold by the Crown ; on the south by the village limit of Dehelgomuwa ; on the west by Galambagawawatta sold by the Crown, Polwatta claimed by Pinhamy, Polwatta claimed by Dingiri Menika, Beliyattakumbura claimed by Kirihamy, Polwatta claimed by Dingiri Menika, Polwatta claimed by Pinhamy, Kottagahawatta sold by the Crown, Ganegalewatta claimed by Vidana Henayalage Kuda Henaya and another, Ihalawatta claimed by Ratnayaka Mudiyansele Appuhamy and others.



Scale of 4 Chains to an Inch.

Surveyor-General's Office,  
Colombo, November 19, 1913.

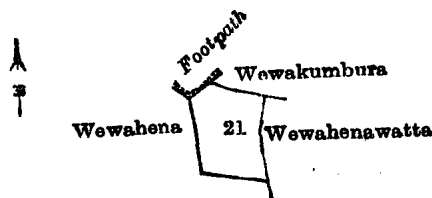
A. J. WICKWAR,  
for Surveyor-General.

IV.—Preliminary plan 416.

Situation : Udumulla village in Udukaha Korale East of Kurunegala District.

| Lot. | Name of Land.                 | Extent, A. R. P. |
|------|-------------------------------|------------------|
| 21   | Minipittaniya (burial ground) | 0 1 3            |

and bounded as follows : on the north by a footpath, Wewakumbura claimed by Yahapathamy and others ; on the east by Wewahenawatta sold by the Crown ; on the south and west by Wewahena claimed by Warnasuriya Mudiyansele Malhamy.



Scale of 4 Chains to an Inch.

Surveyor-General's Office,  
Colombo, November 19, 1913.

A. J. WICKWAR,  
for Surveyor-General.

V.—Preliminary plan 416.

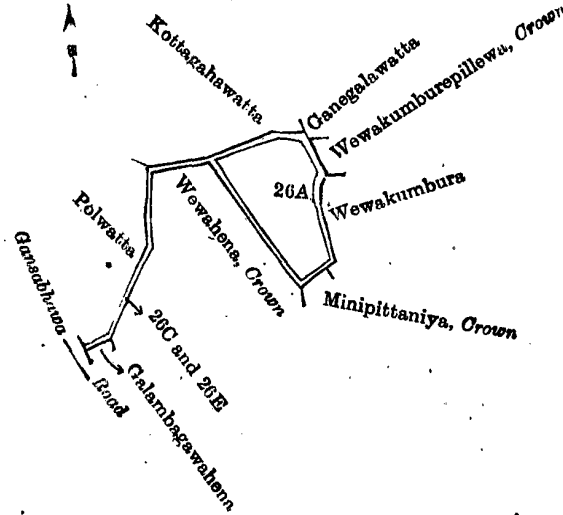
Situation : Udumulla village in Udukaha Korale East of Kurunegala District.

| Lot. | Name of Land. | Extent, A. R. P. |
|------|---------------|------------------|
| 26C  | Footpath      | 0 0 22           |
| 26E  | Do.           | 0 0 2            |
|      |               | 0 0 24           |

and bounded as follows : on the north by Kottagahawatta sold by the Crown ; on the east by Ganegalewatta sold by the Crown, Wewakumburepillewa claimed by the Crown, Wewakumbura claimed by Yahapathamy and others ; on the south by Minipittaniya claimed by the Crown, Wewahena claimed by the Crown, Galambagawahena sold by the Crown ; on the west by the Gansabhawa road, Polwatta claimed by Pinhamy.

NOTE.—The following lot lying within the above boundaries is excluded from this part of the notice, and its area of 1 rood and 35 perches is not included in the area of 24 perches given above :—

| Lot. | Name of Land.               | Preliminary plan 416. | Extent, A. R. P. |
|------|-----------------------------|-----------------------|------------------|
| 26A  | Puranawewa (abandoned wewa) |                       | 0 1 35           |



Surveyor-General's Office,  
Colombo, November 19, 1913.

Scale of 4 Chains to an Inch.

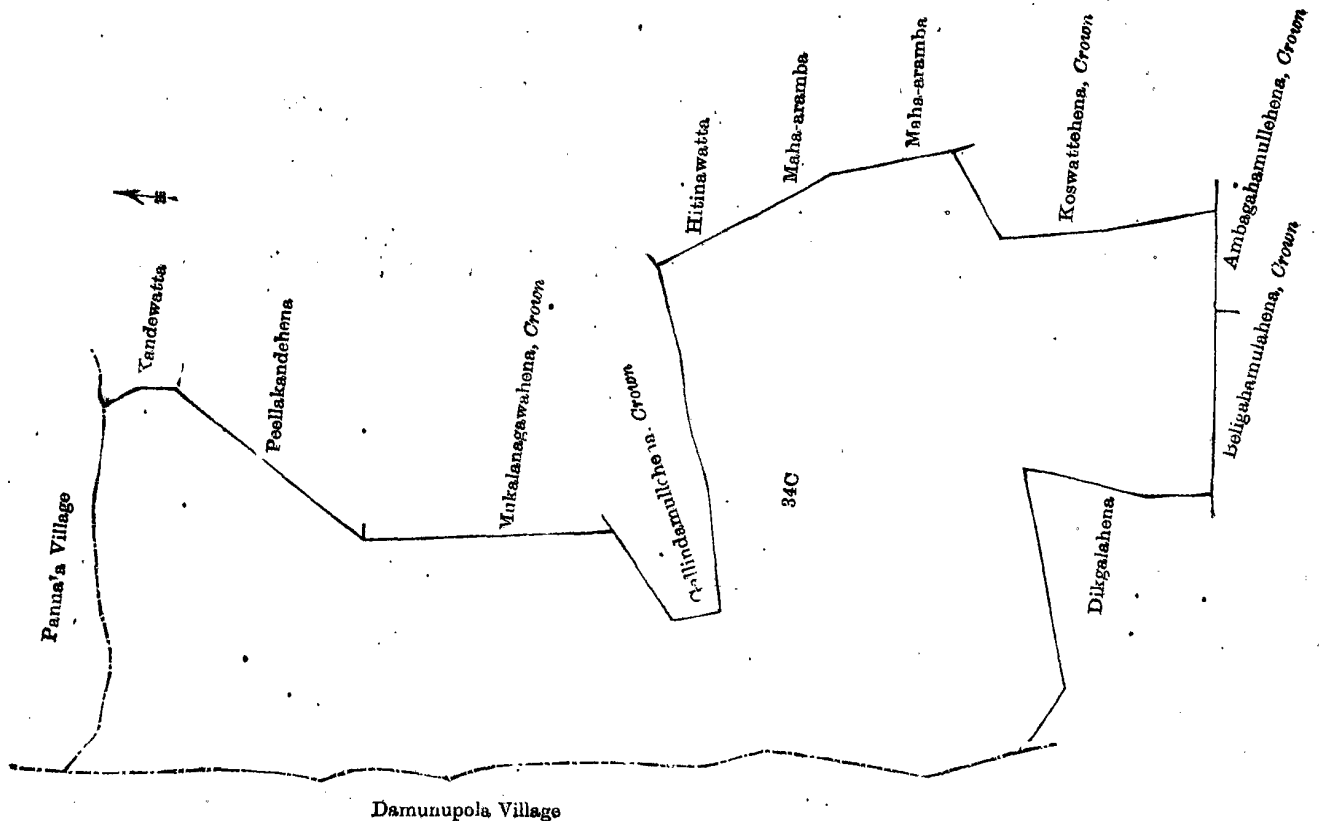
A. J. WICKWAR,  
for Surveyor-General.

VI.—Preliminary plan 416.

Situation : Udumulla village in Udukaha Korale East of Kurunegala District.

| Lot. | Name of Land.             | Extent, A. R. P. |
|------|---------------------------|------------------|
| 34C  | Gonamademukalana (forest) | 19 3 32          |

and bounded as follows : on the north by the village limit of Pannala ; on the east by Kandawatta sold by the Crown, Peellakandehena sold by the Crown, Mukalanagawahena claimed by the Crown, Gallindamullehena claimed by the Crown, Hitinawatta claimed by Herath Mudiyansele Dingiri Menika, Maha-aramba claimed by Ratnayaka Mudiyansele Yahapathamy, Maha-aramba claimed by Ratnayaka Mudiyansele Dingiri Menika, Koswattehena claimed by the Crown ; on the south by Ambagahamullehena claimed by the Crown, Beligahamullehena claimed by the Crown, Dikgalahena claimed by Notary David of Kurunegala ; on the west by the village limit of Damunupola.



Surveyor-General's Office,  
Colombo, November 19, 1913.

Scale of 4 Chains to an Inch.

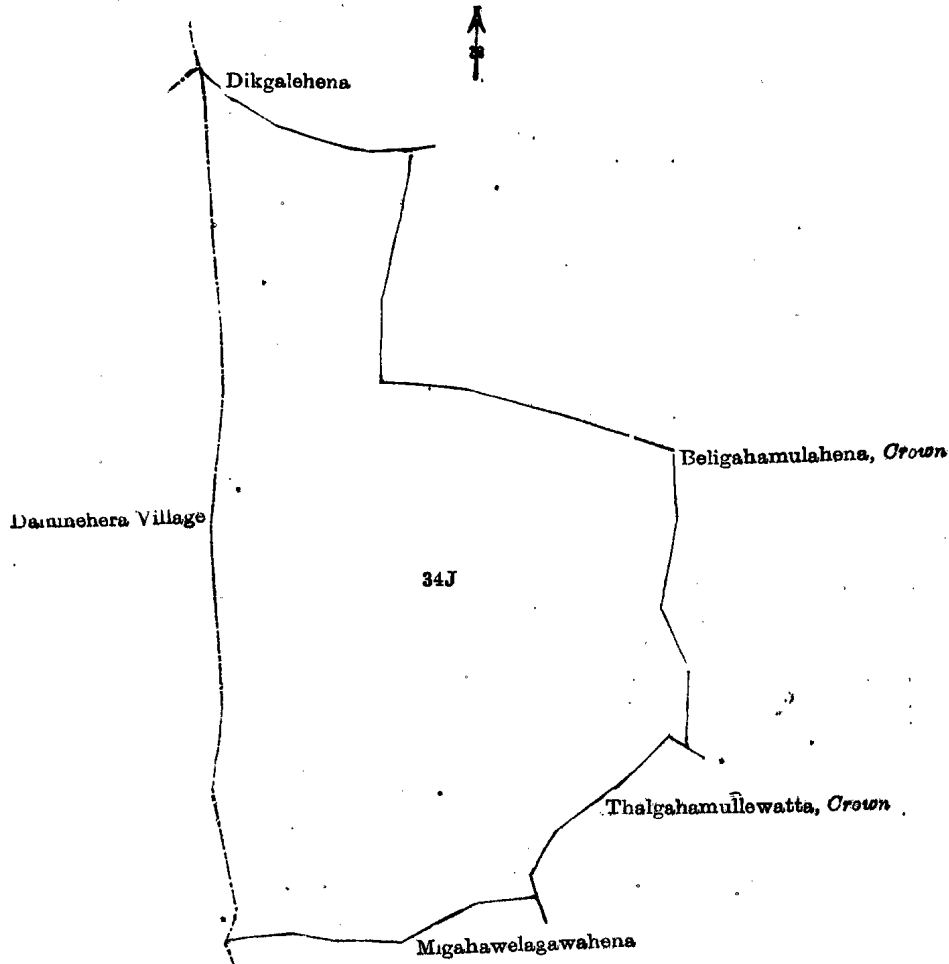
A. J. WICKWAR,  
for Surveyor-General.

VII.—Preliminary plan #16.

Situation : Udumulla village in Udukaha Korale East of Kurunegala District.

| Lot. | Name of Land.   | Extent, A. R. P. |
|------|-----------------|------------------|
| 34J  | Godellamukalana | 11 2 26          |

and bounded as follows : on the north by Dikgalehena claimed by Notary David of Kurunegala ; on the east by Beligahamulahena claimed by the Crown, Thalghamullewatta claimed by the Crown ; on the south by Migahawelagawahena sold by the Crown ; on the west by the village limit of Dammehera.



Surveyor-General's Office,  
Colombo, November 19, 1913.

Scale of 4 Chains to an Inch.

A. J. WICKWAR,  
for Surveyor-General.

VIII.—Preliminary plan 416.

Situation : Udumulla village in Udukaha Korale East of Kurunegala District.

| Lot. | Name of Land.   | Extent, A. R. P. |
|------|-----------------|------------------|
| 34½  | Footpath (path) | 0 0 26           |

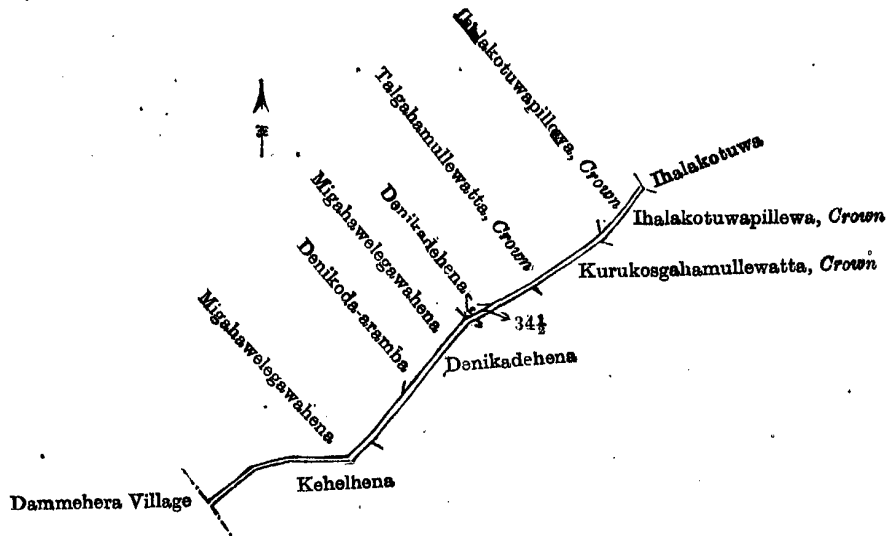
and bounded as follows : on the north by Denikadchena sold by the Crown, Talghamullewatta claimed by the Crown, Thalaketuwapillewa claimed by the Crown ; on the east by Thalaketuwa claimed by Dingiri Menika, Thalaketuwapillewa claimed by the Crown, Kurukosgahamullewatta claimed by the Crown, Denikadchena sold by the Crown ; on the south by Kehelhena claimed by Notary David of Kurunegala ; on the west by the village limit of Dammehera, Migahawelegawahena sold by the Crown, Denikoda-aramba sold by the Crown, Migahawelegawahena sold by the Crown.

[For Diagram see page 84.]

IX.—Preliminary plan 416.

Situation : Udumulla village in Udukaha Korale East of Kurunegala District.

| Lot. | Name of Land.       | Extent, A. R. P. |
|------|---------------------|------------------|
| 37H  | Hapugahamullekulana | 2 2 5            |

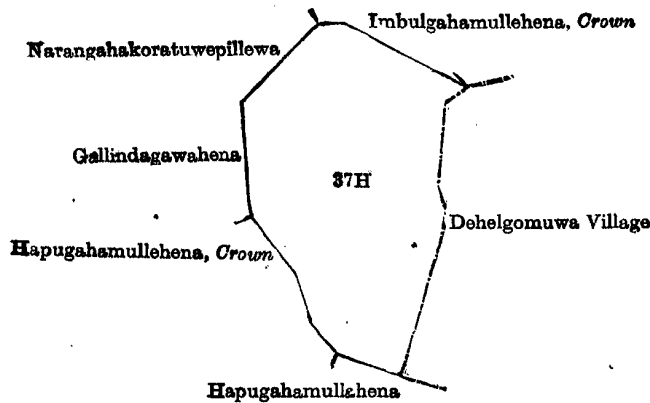


Surveyor-General's Office,  
Colombo, November 19, 1913.

Scale of 4 Chains to an Inch.

A. J. WICKWAR,  
for Surveyor-General.

and bounded as follows : on the north by Narangahakoratuwepillewa claimed by Ratnayaka Mudiyansele Pinhamy, Imbulgahamullehena claimed by the Crown ; on the east by the village limit of Dehelgomuwa ; on the south by Hapugahamullehena sold by the Crown, Hapugahamullehena claimed by the Crown ; on the west by Hapugahamullehena claimed by the Crown, Gallindagawahena claimed by Ratnayaka Mudiyansele Yahapathamy, Narangahakoratuwepillewa claimed by Ratnayaka Mudiyansele Pinhamy.



Surveyor-General's Office,  
Colombo, November 19, 1913.

Scale of 4 Chains to an Inch.

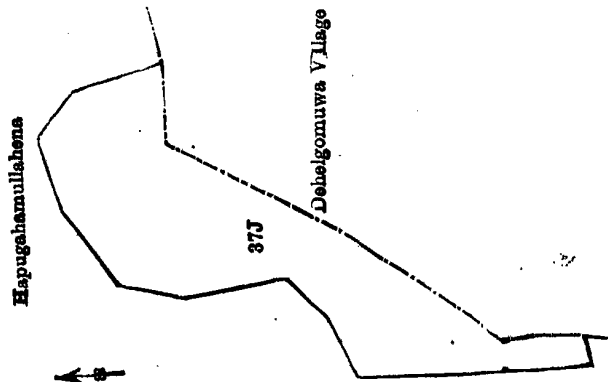
A. J. WICKWAR,  
for Surveyor-General.

X.—Preliminary plan 416.

Situation : Udumulla village in Udukaha Korale East of Kurunegala District.

| Lot. | Name of Land.                      | Extent, A. R. P. |
|------|------------------------------------|------------------|
| 37J  | Hapugahamullemukalana (forest) ... | 2 3 15           |

and bounded as follows : on the north by Hapugahamullehena sold by the Crown ; on the east by Hapugahamullehena sold by the Crown, the village limit of Dehelgomuwa ; on the south and west by Hapugahamullehena sold by the Crown.



Surveyor-General's Office,  
Colombo, November 19, 1913.

Scale of 4 Chains to an Inch.

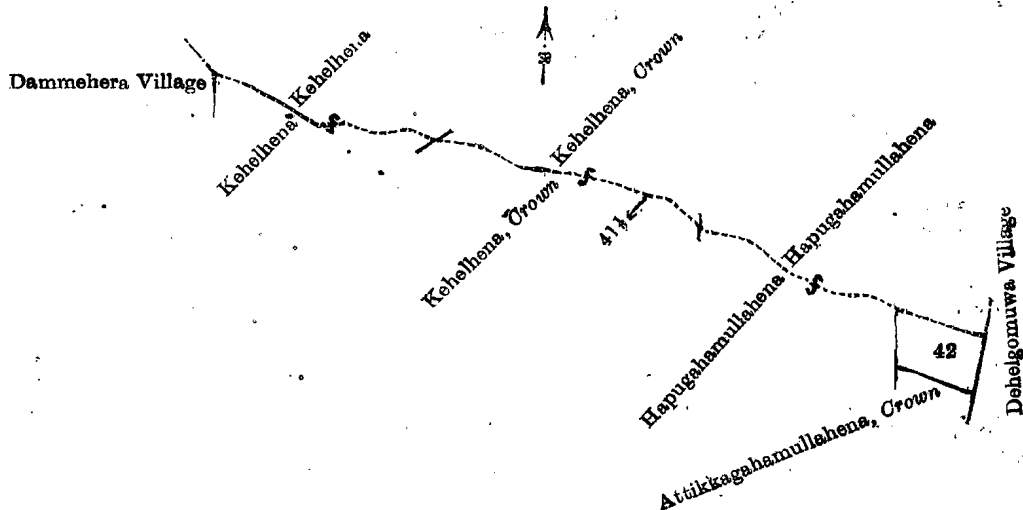
A. J. WICKWAR,  
for Surveyor-General.

XI.—Preliminary plan 416.

Situation : Udumulla village in Udukaha Korale East of Kurunegala District.

| Lot. | Name of Land.                 | Extent, A. R. P. |
|------|-------------------------------|------------------|
| 41½  | Footpath (path)               | 0 0 16           |
| 42   | Minipittaniya (burial ground) | 0 0 35           |
|      |                               | 0 1 11           |

and bounded as follows : on the north by Kehelhena claimed by Notary David of Kurunegala, Kehelhena claimed by the Crown, Hapugahamullahena sold by the Crown ; on the east by the village limit of Dehelgomuwa ; on the south by Attikagahamullahena claimed by the Crown, Hapugahamullahena sold by the Crown, Kehelhena claimed by the Crown, Kehelhena claimed by Notary David of Kurunegala ; on the west by the village limit of Dammehera.



Surveyor-General's Office,  
Colombo, November 19, 1913.

Scale of 4 Chains to an Inch.  
Kurunegala S. O. 16—1914.

A. J. WICKWAR,  
for Surveyor-General.

Kurunegala Notice No. 5,122.

Notice under "The Waste Lands Ordinances of 1897, 1899, 1900, and 1903."

TAKE notice that unless within three months from January 30, 1914, the persons, if any, who claim any interest in the lands hereinafter mentioned or in any one or more of such lands or to some interest therein make claim in person or in writing to the said lands or any of them or to some interest therein to M. T. Archibald, Esq., Special Officer appointed under section 28 of "The Waste Lands Ordinances of 1897, 1899, 1900, and 1903," at his office at Fort, Colombo :

Such Special Officer, in pursuance of the powers vested in him by the said Ordinances, will declare by writing under his hand that the said lands, or such of them as to which no claim has been made, are the property of the Crown.

M. T. ARCHIBALD,  
Special Officer.

Description of the Lands referred to.

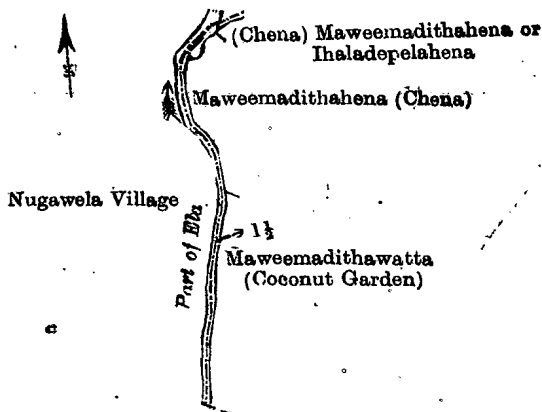
The following lots situated in the village of Sewandana, in the Udukaha Korale East of the Dambadeni hatpattu of the Kurunegala District, in the North-Western Province, as described in the annexed diagrams :—

I.—Preliminary plan 441.

Situation : Sewandana village in Udukaha Korale East of Kurunegala District.

| Lot. | Name of Land. | Extent, A. R. P. |
|------|---------------|------------------|
| 1½   | Part of ela   | 0 0 9            |

and bounded as follows : on the north by the village limit of Nugawela ; on the east by (chena) Maweemadithahena or Ihaladepelahena claimed by Publis Appuhamy Dingiri Banda, Arachchi, and others, Maweemadithahena (chena) claimed by Samarakodi Mudiyansele Mudalihamy, Maweemadithawatta (coconut garden) claimed by Asgiriralalage Singho Appuhamy and another ; on the south by the village limit of Nugawela ; on the west by part of ela (the village limit of Nugawela).



Surveyor-General's Office,  
Colombo, December 9, 1913.

Scale of 4 Chains to an Inch.

A. J. WICKWAR,  
for Surveyor-General.

## II.—Preliminary plan 441.

Situation : Sewandana village in Udukaha Korale East of Kurunegala District.

| Lot. | Name of Land. | Extent, A. R. P. |
|------|---------------|------------------|
| 5½   | Part of ela   | 0 0 6            |

and bounded as follows : on the north by part of ela (the village limit of Idangapola) ; on the east and south by Kurundugahapelakumbura (paddy) claimed by Ukkuhamy and others ; on the west by the village limit of Maharachchimulla.



Scale of 4 Chains to an Inch.

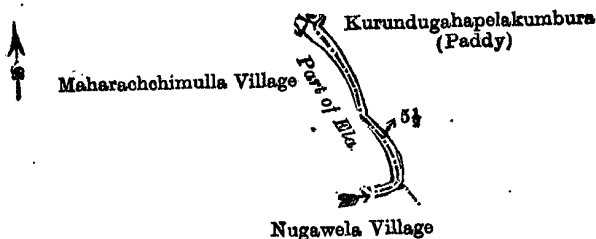
Surveyor-General's Office,  
Colombo, December 9, 1913.A. J. WICKWAR,  
for Surveyor-General.

## III.—Preliminary plan 441.

Situation : Sewandana village in Udukaha Korale East of Kurunegala District.

| Lot. | Name of Land. | Extent, A. R. P. |
|------|---------------|------------------|
| 5½   | Part of ela   | 0 0 7            |

and bounded as follows : on the north by part of ela (the village limit of Maharachchimulla) ; on the east by Kurundugahapelakumbura (paddy) claimed by M. Ukkuhamy and others ; on the south by part of ela (the village limit of Nugawela) ; on the west by part of ela (the village limit of Maharachchimulla).



Scale of 4 Chains to an Inch.

Surveyor-General's Office,  
Colombo, December 9, 1913.A. J. WICKWAR,  
for Surveyor-General.

## IV.—Preliminary plan 441.

Situation : Sewandana village in Udukaha Korale East of Kurunegala District.

| Lot. | Name of Land. | Extent, A. R. P. |
|------|---------------|------------------|
| 5½   | Part of ela   | 0 1 14           |

and bounded as follows : on the north by an ela (the village limit of Idangapola) ; on the east by part of ela (the village limit of Hittarapola) ; on the south by the village limit of Nugawela ; on the west by Kurundugahapelakumbura (paddy) claimed by M. Ukkuhamy and others.

[For Diagram see page 87.]

## Kurunegala Notice No. 5,123.

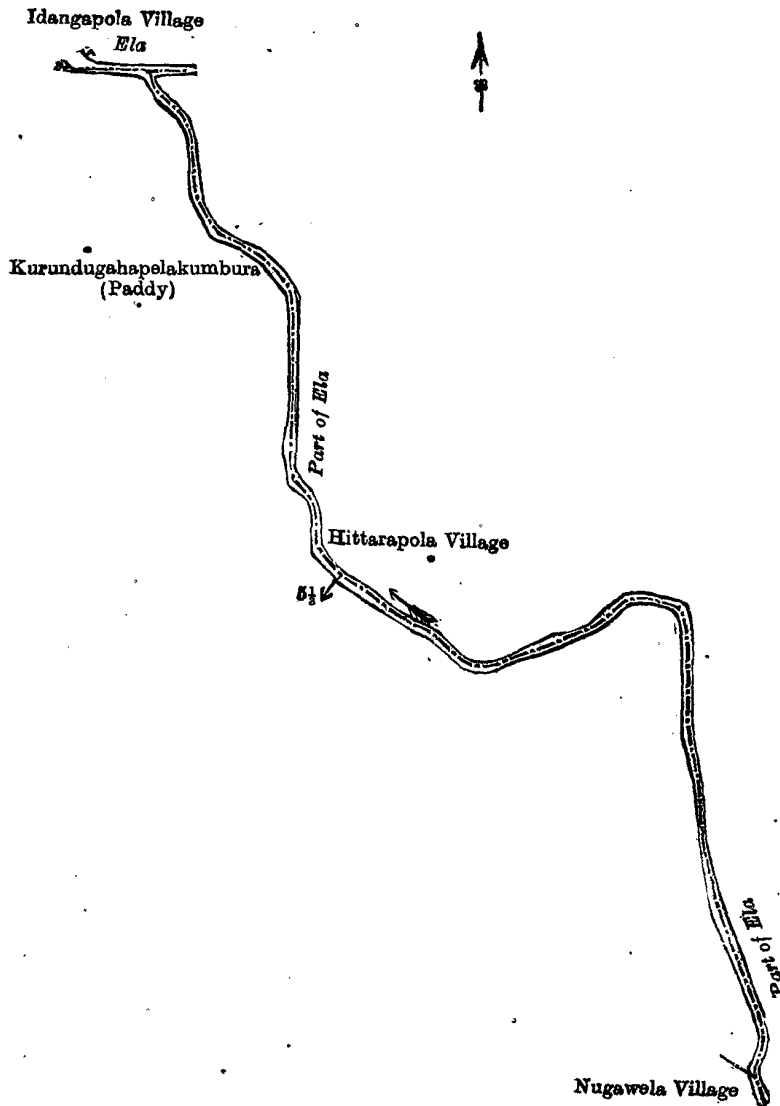
Notice under "The Waste Lands Ordinances of 1897, 1899, 1900, and 1900."

TAKE notice that unless within three months from January 30, 1914, the persons, if any, who claim any interest in the lands hereinafter mentioned or in any one or more of such lands make claim in person or in writing to the said lands or any of them or to some interest therein to M. T. Archibald, Esq., Special Officer appointed under section 28 of "The Waste Lands Ordinances of 1897, 1899, 1900, and 1903," at his office at Fort, Colombo :

Such Special Officer, in pursuance of the powers vested in him by the said Ordinances, will declare by writing under his hand that the said lands, or such of them as to which no claim has been made, are the property of the Crown.

M. T. ARCHIBALD,  
Special Officer,





Scale of 4 Chains to an Inch.

Surveyor-General's Office,  
Colombo, December 9, 1913.

A. J. WICKWAR,  
for Surveyor-General.

Kurunegala S. O. 17—1914.

*Description of the Lands referred to.*

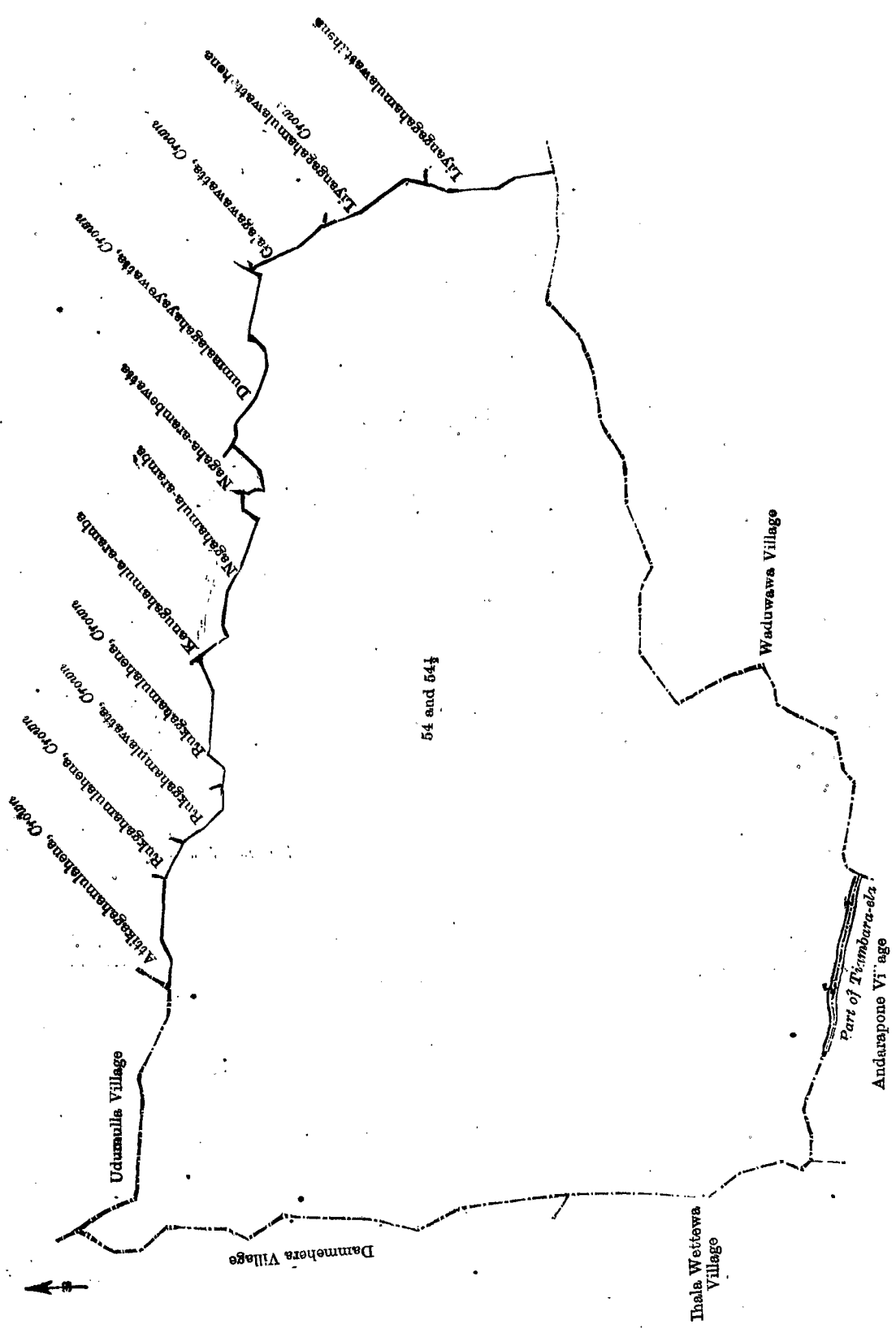
The following lots situated in the village of Dehelgomuwa, in the Udukaha Korale East of the Dambadeni hatpattu of the Kurunegala District, in the North-Western Province, as described in the annexed diagrams:—

I.—Preliminary plan 415.

Situation: Dehelgomuwa village in Udukaha Korale East of Kurunegala District.

| Lot. | Name of Land.            | Extent, A. B. P. |
|------|--------------------------|------------------|
| 54   | Dehelgomuwakandemukalana | 151 1 18         |
| 54½  | Tiyambara-ela (stream)   | 0 0 17           |
|      |                          | 151 1 35         |

and bounded as follows: on the north by the village limit of Udumulla, Attikagahamulahena claimed by the Crown, Rukgahamulahena claimed by the Crown, Rukgahamulawatta claimed by the Crown, Kanugahamula-aramba claimed by Waldenige Ungo and others, Nagahamula-aramba claimed by the Crown, Rukgahamulahena claimed by the yalage Kiriya and others, Nagaha-arambewatta sold by the Crown, Dummalagahayayewatta claimed by Puncha Nada on the east by Galagawawatta claimed by the Crown, Liyangahamulawattahena claimed by the Crown, Liyangahamulawattahena sold by the Crown; on the south by the village limit of Waduwwa, part of Tiyambara-ela, the village limit of Andarapone; on the west by the village limit of Thalawettewa, the village limit of Dammehera.



Surveyor-General's Office,  
Colombo, November 19, 1913.

Scale of 8 Chains to an Inch.

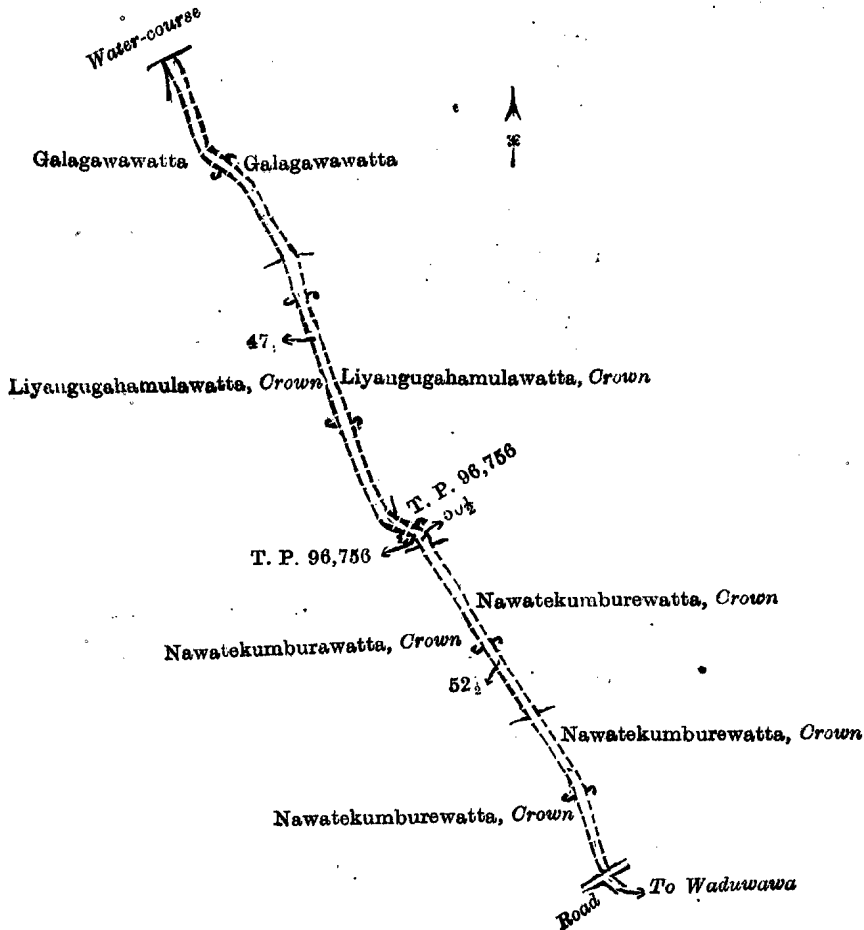
A. J. WICKWAR,  
for Surveyor-General.

II.—Preliminary plan 415.

Situation : Dehelgomuwa village in Udukaha Korale East of Kurunegala District.

| Lot. | Name of Land.   | Extent, A. R. P. |
|------|-----------------|------------------|
| 47½  | Gansabhawa road | 0 1 1            |
| 50½  | Do.             | 0 0 2            |
| 52½  | Do.             | 0 0 29           |
|      |                 | 0 1 32           |

and bounded as follows : on the north by a water-course ; on the east by Galagawawatta claimed by Vedaralage Dingiri Menika and others, Liyangahamulawatta claimed by the Crown, T. P. 96,756, Nawatekumburewatta claimed by the Crown ; on the south by a road ; on the west by Nawatekumburewatta claimed by the Crown, T. P. 96,756, Liyangahamulawatta claimed by the Crown, Galagawawatta claimed by Vedaralage Dingiri Menika and others.



Scale of 4 Chains to an Inch.

Surveyor-General's Office,  
Colombo, November 19, 1913.

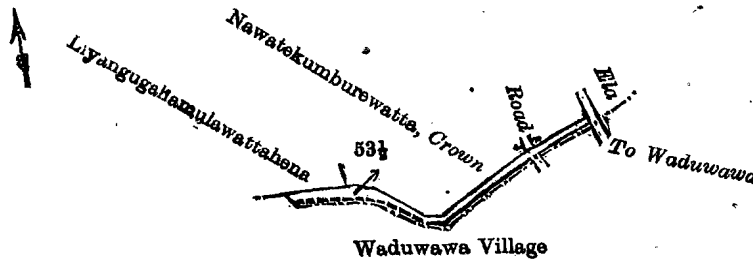
A. J. WICKWAR,  
for Surveyor-General.

III.—Preliminary plan 415.

Situation : Dehelgomuwa village in Udukaha Korale East of Kurunegala District.

| Lot. | Name of Land.      | Extent, A. R. P. |
|------|--------------------|------------------|
| 53½  | Dewata para (path) | 0 0 18           |

and bounded as follows : on the north by Liyangahamulawattehena sold by the Crown, Nawatekumburewatta claimed by the Crown ; on the east by an ela ; on the south and west by the village limit of Waduwwa.



Scale of 4 Chains to an Inch.

Surveyor-General's Office,  
Colombo, November 19, 1913.

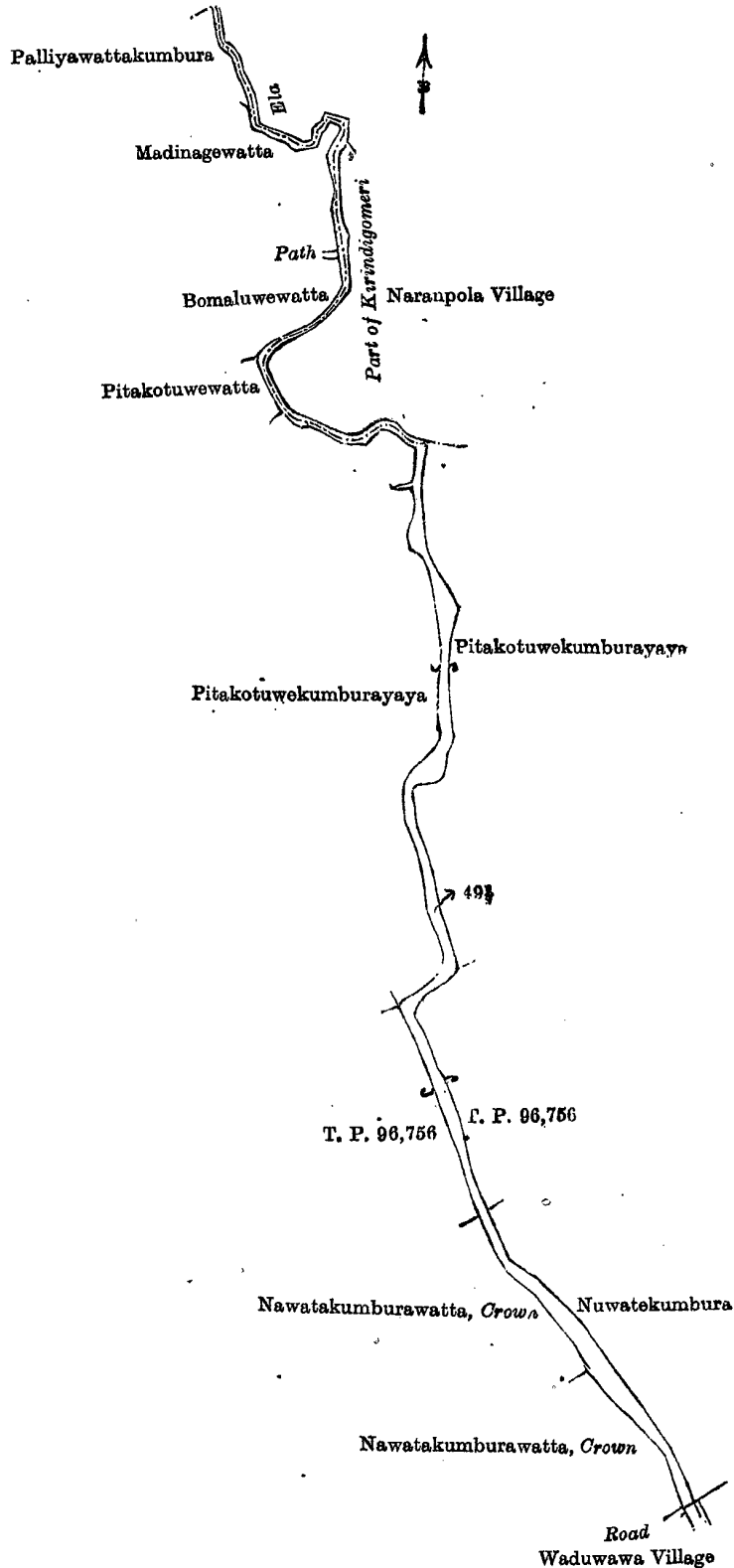
A. J. WICKWAR,  
for Surveyor-General.

IV.—Preliminary plan 415.

Situation : Dehelgomuwa village in Udukaha Korale East of Kurunegala District.

| Lot. | Name of Land. | Extent, A. R. P. |
|------|---------------|------------------|
| 49½  | Ela (stream)  | 0 3 14           |

and bounded as follows : on the north by part of Kirindigomeri-ela ; on the east by part of Kirindigomeri-ela (the village limit of Naranpola) Pitakotuwekumburayaya claimed by Punchappuhami and others, T. P. 96,756, Nawatekumbura claimed by Punchappuhami and others ; on the south by the village limit of Waduwwa ; on the west by Nawatakumburawatta claimed by the Crown, T. P. 96,756, Pitakotuwekumburayaya claimed by Punchappuhami and others, Pitakotuwewatta claimed by M. Aponu, Bomaluwewatta claimed by H. M. Appuhami, Arachchi, Madinagewatta claimed by Dingiriya Yadessa, Palliyawattakumbura claimed by Ratnayaka Appuhamillage Siman Appu.

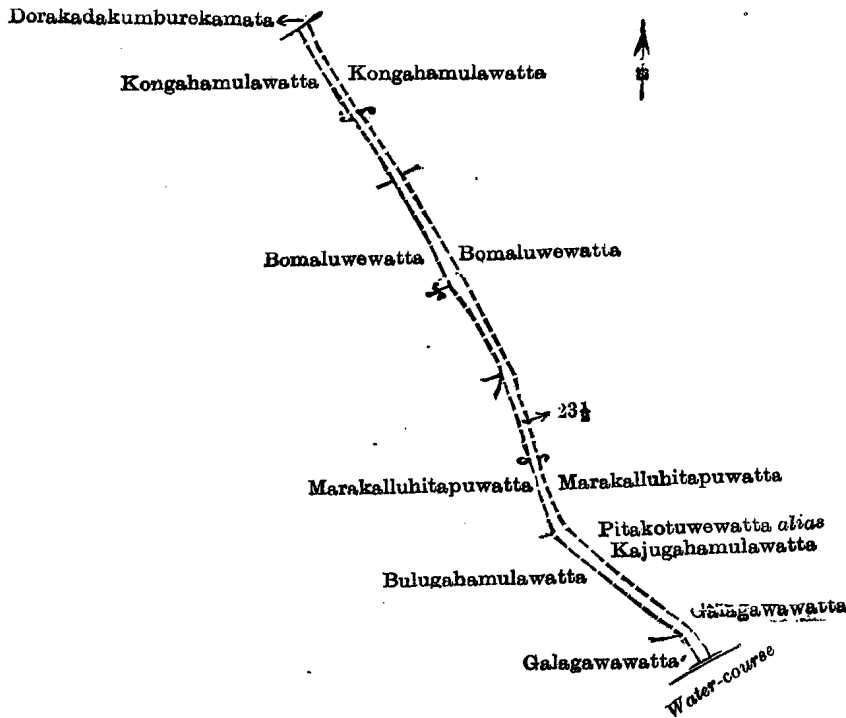


V.—Preliminary plan 415.

Situation : Dehelgomuwa village in Udukaha Korale East of Kurunegala District.

| Lot. | Name of Land.   | Extent, A. R. P. |
|------|-----------------|------------------|
| 23½  | Gansabhawa road | 0 1 14           |

and bounded as follows : on the north by Dorakadakumburekamata claimed by Lapahami and others ; on the east by Kongahamulawatta claimed by Ratnayaka Appuhamillage Siman Appuhami, Bomaluwewatta claimed by H. M. Appuhami, Arachchi, Marakalluhitapuwwatta claimed by Baba Sinna and others, Pitakotuwewatta *alias* Kajugahamulawatta claimed by Manannalage Salindu and others, Galagawawatta claimed by Dingiri Menika and others ; on the south by a water-course ; on the west by Galagawawatta claimed by Dingiri Menika and others, Bulugahamulawatta claimed by W. M. Sinappu, Vidane, Marakalluhitapuwwatta claimed by Baba Sinna and others, Bomaluwewatta claimed by Seneviratna Herath Tikiri.Banda, Kongahamulawatta claimed by Ratnayaka Appuhamillage Siman Appuhami.



Surveyor-General's Office,  
Colombo, November 19, 1913.

Scale of 4 Chains to an Inch.


A. J. WICKWAR,  
for Surveyor-General.

VI.—Preliminary plan 415.

Situation : Dehelgomuwa village in Udukaha Korale East of Kurunegala District.

| Lot. | Name of Land. | Extent, A. R. P. |
|------|---------------|------------------|
| 21½  | Road          | 0 0 10           |

and bounded as follows : on the north by Palliyawatta claimed by Ratnayaka Appuhamillage Simon Appu, Palliyawatta claimed by Appuhami Achchillage Menikhani, Madinagewatta claimed by Dingiriya Yaddessa ; on the east by the Kirindigomera-ela ; on the south by Bomaluwewatta claimed by H. M. Appuhami, Arachchi ; on the west by T. P. 96,758.



Surveyor-General's Office,  
Colombo, November 19, 1913.

Scale of 4 Chains to an Inch.

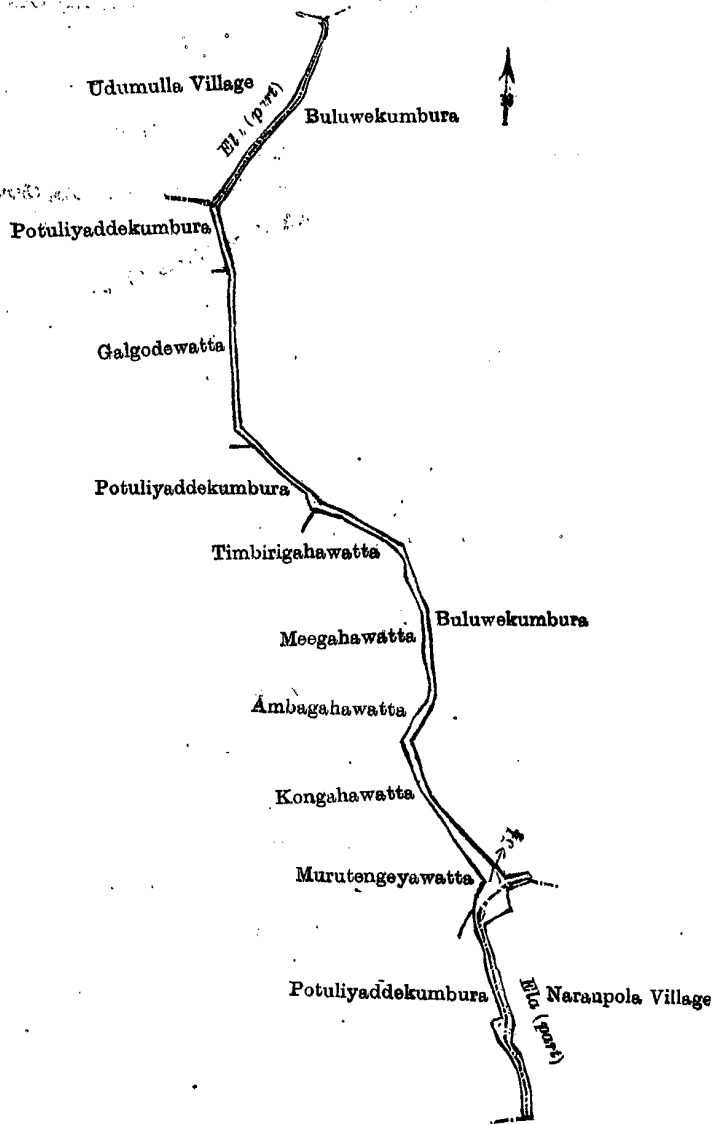
A. J. WICKWAR,  
for Surveyor-General.

VII.—Preliminary plan 415.

Situation : Dehelgomuwa village in Udukaha Korale East of Kurunegala District.

| Lot. | Name of Land. | Extent, A. R. P. |
|------|---------------|------------------|
| 5½   | Ela (stream)  | 0 3 13           |

and bounded as follows : on the north by the village limit of Udumulla ; on the east by Buluwekumbura claimed by Ranhami, Buluwekumbura claimed by Pelochchi Appu and others, part of an ela (the village limit of Naranpola); on the south by part of an ela (the village limit of Naranpola); on the west by Potuliyaddekumbura claimed by Sinnappu Vidane, Kongahawatta claimed by Siyatu, Ambagahawatta, claimed by Lapahami and others, Meegahawatta claimed by Pelochchi Appu, Timbirigahawatta claimed by Baba Singho and others, Potuliyaddekumbura claimed by Sinnappu and others, Galgodewatta claimed by Kira and others, Potuliyaddekumbura claimed by Sinnappu and others, an ela (the village limit of Udumulla).



Scale of 4 Chains to an Inch.

Surveyor-General's Office,  
Colombo, November 19, 1913.


A. J. WICKWAR,  
for Surveyor-General.

VIII.—Preliminary plan 415.

Situation : Dehelgomuwa village in Udukaha Korale East of Kurunegala District.

| Lot. | Name of Land.   | Extent, A. R. P. |
|------|-----------------|------------------|
| 18½  | Gansabhawa road | 0 0 22           |

and bounded as follows : on the north and east and south by Potuliyaddekumbura claimed by Sinnappu and others ; on the west by Potuliyaddekumbura claimed by Sinnappu and others, an ela.



Scale of 4 Chains to an Inch.

Surveyor-General's Office,  
Colombo, November 19, 1913.

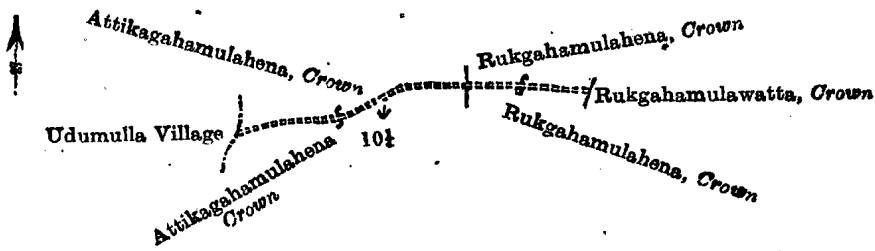
A. J. WICKWAR,  
for Surveyor-General.

IX.—Preliminary plan 415.

Situation : Dehelgomuwa village in Udukaha Korale East of Kurunegala District.

| Lot. | Name of Land. | Extent, A. R. P. |
|------|---------------|------------------|
| 10½  | Path          | 0 0 11           |

and bounded as follows : on the north by Attikagahamulahena claimed by the Crown, Rukgahamulahena claimed by the Crown ; on the east by Rukgahamulawatta claimed by the Crown ; on the south by Rukgahamulahena claimed by the Crown, Attikagahamulahena claimed by the Crown ; on the west by the village limit of Udumulla.



Scale of 4 Chains to an Inch.

Surveyor-General's Office,  
Colombo, November 19, 1913.

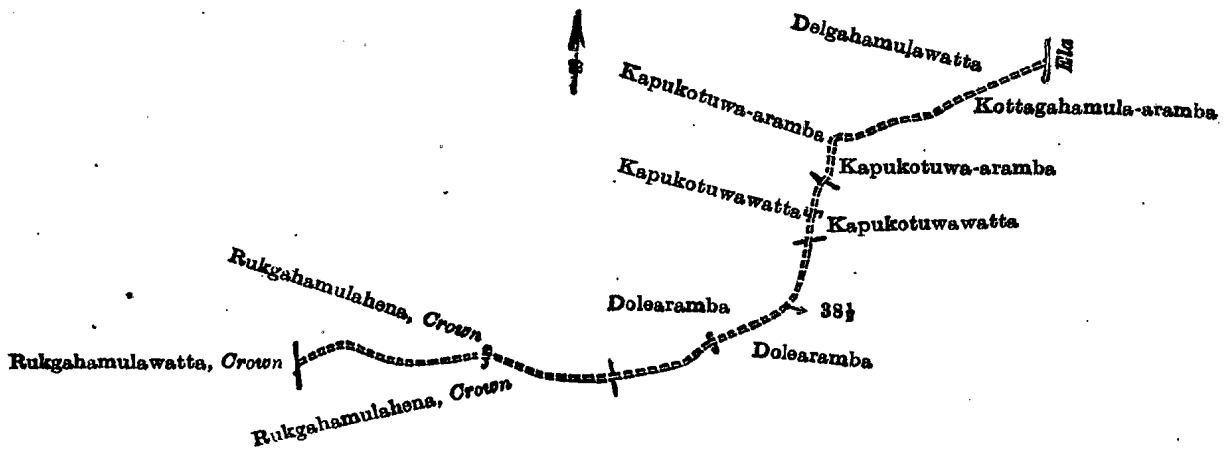
A. J. WICKWAB,  
for Surveyor-General.

X.—Preliminary plan 415.

Situation : Dehelgomuwa village in Udukaha Korale East of Kurunegala District.

| Lot.   | Name of Land. | Extent, A. R. P. |
|--------|---------------|------------------|
| 38 1/2 | Path          | 0 0 24           |

and bounded as follows : on the north by Rukgahamulahena claimed by the Crown, Dolearamba claimed by N. Sirijati, Kapukotuawatta sold by the Crown, Kapukotuwa-aramba claimed by Sinnappu Vidane, Delgahamulawatta claimed by Wahumpurainne Unga and others ; on the east by an ela ; on the south by Kottagahamula-aramba claimed by Warnasuriya Mudiyansele Puchi Appu, Kapukotuwa-aramba claimed by Sinnappu Vidane, Kapukotuawatta sold by the Crown, Dolearamba claimed by Pucha Naidelage Sirijati, Rukgahamulahena claimed by the Crown ; on the west by Rukgahamulawatta claimed by the Crown.



Scale of 4 Chains to an Inch.

Surveyor-General's Office,  
Colombo, November 19, 1913.

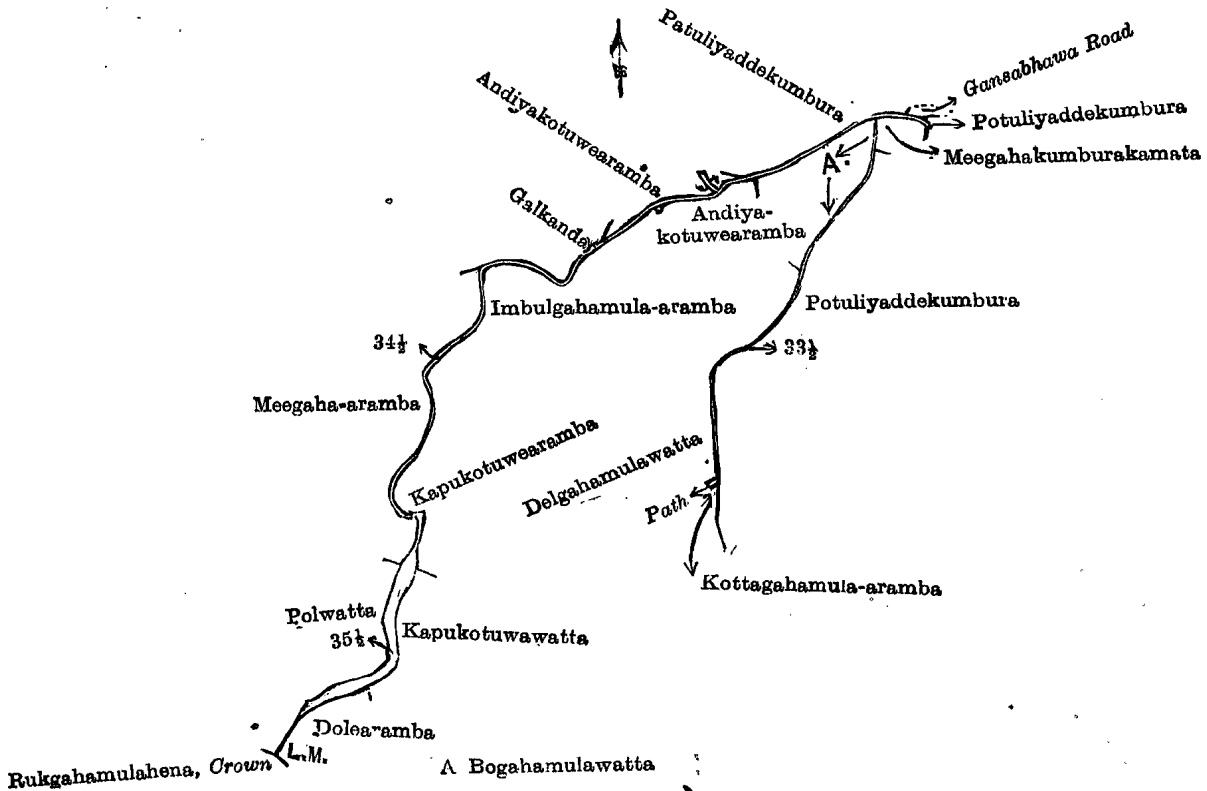
A. J. WICKWAB,  
for Surveyor-General.

XI.—Preliminary plan 415.

Situation : Dehelgomuwa village in Udukaha Korale East of Kurunegala District.

| Lot.   | Name of Land.       | Extent, A. R. P. |
|--------|---------------------|------------------|
| 33 1/2 | Ela (stream)        | 0 0 17           |
| 34 1/2 | Aramba-ela (stream) | 0 0 26           |
| 35 1/2 | Do. ( do. )         | 0 0 18           |
|        |                     | 0 1 21           |

and bounded as follows : on the north by Galkanda claimed by Senewiratna Mudiyansele Herat Tikiri Banda, Andiyakotuwearamba claimed by J. H. M. Hetuhami and others, Patuliyaddekumbura claimed by Sinnappu and others, a Gansabhawa path, Potuliyaddekumbura claimed by Sinnappu and others ; on the east by Potuliyaddekumbura claimed by Sinnappu and others, Meegahakumburakamata claimed by Dingiri Menika and others, Potuliyaddekumbura claimed by Sinnappu and others ; on the south by Kottagahamula-aramba claimed by Warnesuriya Mudiyansele Puchi Appoo, a path, Delgahamulawatta claimed by Wahumpurainne Ungo and others, Bogahamulawatta claimed by J. H. M. Hetuhami, Andiyakotuwearamba claimed by ditto and others, Imbulgahamula-aramba claimed by J. H. M. Lapahami, Kapukotuwearamba claimed by Sinnappu Vidane, Kapukotuawatta sold by the Crown, Dolearamba claimed by Pucha Nadayalage Sirijati, Rukgahamulahena claimed by the Crown ; on the west by Polwatta sold by the Crown, Meegaha-aramba claimed by Jayasundara Herat Mudiyansele Mudalihami and others.



Surveyor-General's Office,  
Colombo, November 19, 1913.

Scale of 4 Chains to an Inch.

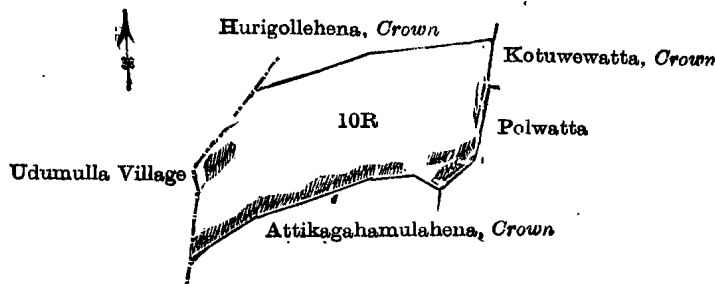
A. J. WICKWAR,  
for Surveyor-General.

XII.—Preliminary plan 415.

Situation : Dehelgomuwa village in Udukaha Korale East of Kurunegala District.

| Lot. | Name of Land. | Extent, A. R. P. |
|------|---------------|------------------|
| 10R  | Hurigollehena | 1 2 13           |

and bounded as follows : on the north by Hurigollehena claimed by the Crown ; on the east by Kotuwewatta claimed by the Crown, Polwatta sold by the Crown ; on the south by Attikagahamulahena claimed by the Crown ; on the west by the village limit of Udumulla.



Surveyor-General's Office,  
Colombo, November 19, 1913.

Scale of 4 Chains to an Inch.

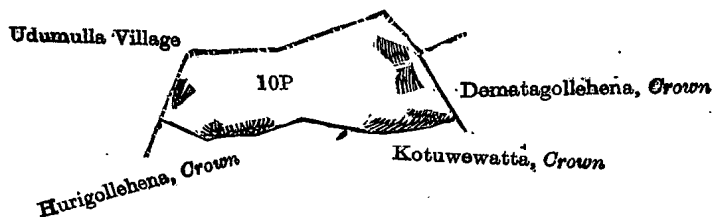
A. J. WICKWAR,  
for Surveyor-General.

XIII.—Preliminary plan 415.

Situation : Dehelgomuwa village in Udukaha Korale East of Kurunegala District.

| Lot. | Name of Land. | Extent, A. R. P. |
|------|---------------|------------------|
| 10P  | Hurigollehena | 1 0 12           |

and bounded as follows : on the north by the village limit of Udumulla ; on the east by the village limit of Udumulla, Dematagollehena claimed by the Crown ; on the south by Kotuwewatta claimed by the Crown, Hurigollehena claimed by the Crown ; on the west by the village limit of Udumulla.



Surveyor-General's Office,  
Colombo, November 19, 1913.

Scale of 4 Chains to an Inch.

A. J. WICKWAR,  
for Surveyor-General.

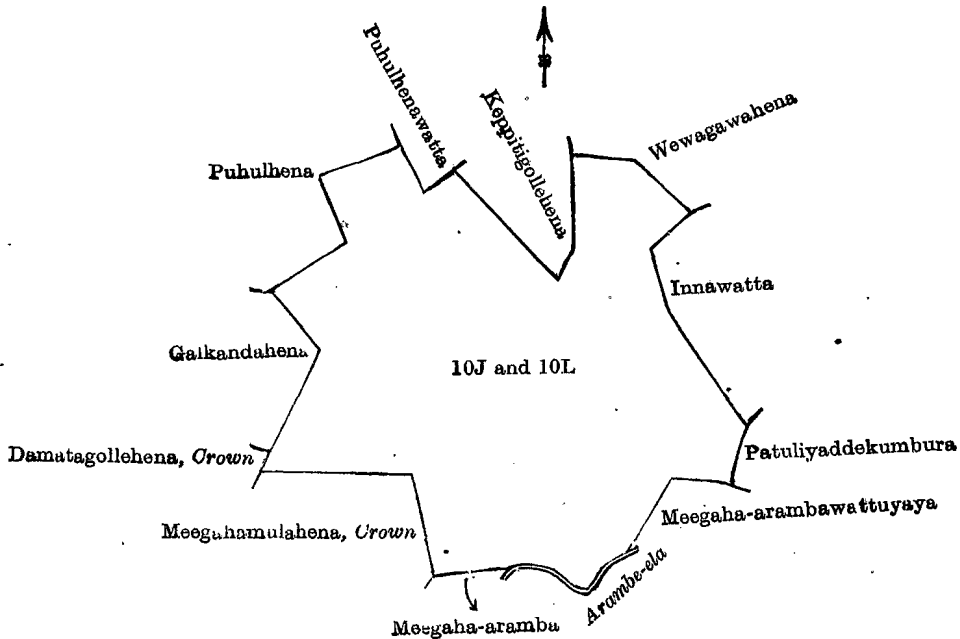


XIV.—Preliminary plan 415.

Situation : Dehelgomuwa village in Udukaha Korale East of Kurunegala District.

| Lot. | Name of Land.                      | Extent, A. R. P. |
|------|------------------------------------|------------------|
| 10J  | Puhulhena Minipittaniya (cemetery) | 0 1 1            |
| 10L  | Galkanda                           | 5 3 0            |
|      |                                    | 6 0 1            |

and bounded as follows : on the north by Puhulhenawatta sold by the Crown, Keppitigollehena sold by the Crown, Wewagawahena sold by the Crown ; on the east by Innawatta claimed by Jayasundara Herat Mudiyansele Puchi Appuhami and others, Patuliyaddekumbura claimed by Sinnappu and others, Meegaha-arambawattuyaya (private), the Arambe-ela ; on the south by the Arambe-ela, Meegaha-aramba claimed by J. H. M. Mudalihami and others, Meegahamulahena claimed by the Crown ; on the west by Dematagollehena claimed by the Crown, Galkandahena sold by the Crown, Puhulhena sold by the Crown.



Surveyor-General's Office,  
Colombo, November 19, 1913.

Scale of 4 Chains to an Inch.

A. J. WICKWAR,  
for Surveyor-General.

XV.—Preliminary plan 415.

Situation : Dehelgomuwa village in Udukaha Korale East of Kurunegala District.

| Lot. | Name of Land.   | Extent, A. R. P. |
|------|-----------------|------------------|
| 8½   | Para (footpath) | 0 0 1            |
| 10½  | Gansabhawa road | 0 0 23           |
| 10¾  | Do.             | 0 0 26           |
|      |                 | 0 1 10           |

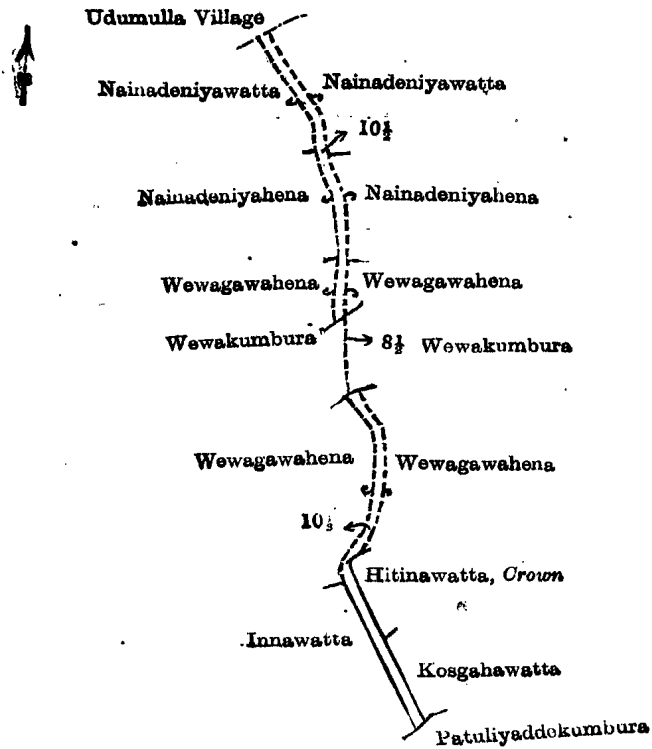
and bounded as follows : on the north by the village limit of Udumulla ; on the east by Nainadeniyawatta sold by the Crown, Nainadeniyahena sold by the Crown, Wewagawahena sold by the Crown, Wewakumbura claimed by Ekanayaka Mudiyansele Puchi Menika, Wewagawahena sold by the Crown, Hitinawatta claimed by the Crown, Kosgahawatta claimed by Lapuhami ; on the south by Patuliyaddekumbura claimed by Sinnappu and others ; on the west by Innawatta claimed by Jayasundara Mudiyansele Puchi Appuhami and others, Wewagawawatta sold by the Crown, Wewagawakumbura claimed by Ekanayaka Mudiyansele Puchi Menika, Wewagawahena sold by the Crown, Nainadeniyahena sold by the Crown, Nainadeniyawatta sold by the Crown.

[For Diagram see page 96.]

XVI.—Preliminary plan 415.

Situation : Dehelgomuwa village in Udukaha Korale East of Kurunegala District.

| Lot. | Name of Land.   | Extent, A. R. P. |
|------|-----------------|------------------|
| 10E  | Nainadeniyagala | 1 0 22           |

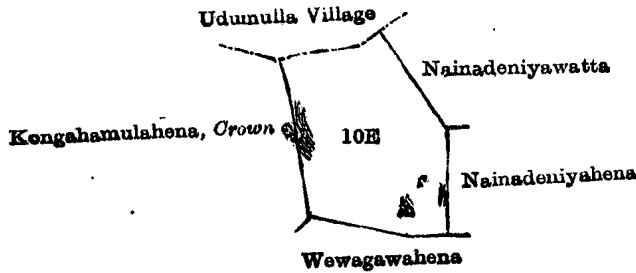


Surveyor-General's Office,  
Colombo, November 19, 1913.

Scale of 4 Chains to an Inch.

A. J. WICKWAR,  
for Surveyor-General.

and bounded as follows: on the north by the village limit of Udumulla; on the east by Nainadeniyawatta sold by the Crown, Nainadeniyahena sold by the Crown; on the south by Wewagawahena sold by the Crown; on the west by Kongahamulahena claimed by the Crown.



Surveyor-General's Office,  
Colombo, November 19, 1913.

Scale of 4 Chains to an Inch.

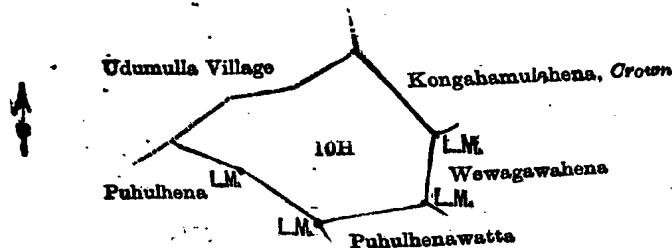
A. J. WICKWAR,  
for Surveyor-General.

X/II.—Preliminary plan 415.

Situation: Dehelgomuwa village in Udukaha Korale East of Kurunegala District.

| Lot. | Name of Land.    | Extent, A. B. P. |
|------|------------------|------------------|
| 10H  | Berawapokunagala | 1 0 27           |

and bounded as follows: on the north by the village limit of Udumulla; on the east by Kongahamulahena claimed by the Crown, Wewagawahena sold by the Crown; on the south by Puhulhenawatta sold by the Crown; on the west by Puhulhena sold by the Crown.



Surveyor-General's Office,  
Colombo, November 19, 1913.

Scale of 4 Chains to an Inch.

A. J. WICKWAR,  
for Surveyor-General.

Kurunegala S. O. 18—1914.

## FINAL ORDERS.

## Hambantota S. O. No. 1,030.

Order under Section 4, Sub-section (1), of "The Waste Lands Ordinances of 1897, 1899, 1900, and 1903,"  
admitting Land to be Private Property.

In the matter of the land commonly called or known as Madavina or Araketiya, situate in the village of Medilla, in the West Giruwa pattu of the Hambantota District, in the Southern Province, and of "The Waste Lands Ordinances of 1897, 1899, 1900, and 1903."

WHEREAS in pursuance of section 1 of the said Ordinances it was duly notified on October 1, 1909, that if no claim to the land commonly called or known as Madavina or Araketiya, situate in the village of Medilla, in the West Giruwa pattu of the Hambantota District, in the Southern Province, containing in extent 2 roods and 15 perches, and shown as lot 7J in preliminary plan 315 and in the annexed diagram, was made to Walter Ernest Wait, Special Officer appointed under section 28 of the said Ordinances, within the period of three months from the date specified in such notice, such land would be declared the property of Crown, and dealt with on account of the Crown (*vide* Notice No. 3,589):

And whereas Abedira Sinapatabendige Samel Appu made claim thereto, and Walter Ernest Wait and Malcolm Stevenson, Special Officers appointed under section 28 of the said Ordinances, made due inquiry into such claim, I, Walter Ernest Wait, Special Officer do hereby admit the claim of the said claimant to the said land, as more fully described herein below, under section 4, sub-section (1), of the said Ordinances.

*Description of the Land referred to.*

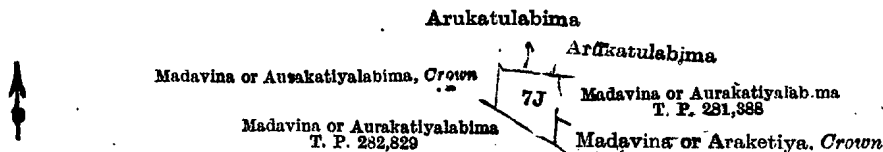
The following lot situated in the village of Medilla, in the West Giruwa pattu of the Hambantota District, in the Southern Province, as described in the annexed diagram:—

## Preliminary plan 315.

Situation: Medilla village in West Giruwa pattu of Hambantota District.

| Lot. | Name of Land.         | Extent, A. R. P. |
|------|-----------------------|------------------|
| 7J   | Madavina or Araketiya | 0 2 15           |

and bounded as follows: on the north by Arukatulabima claimed by Sinapatabendige Samiel Appu and others, Arukatulabima claimed by Abeysuriyapatabendige Odiris Appu; on the east by Madavina or Arakatiyalabima sold by the Crown (T. P. 281,388), Madavina or Araketiya to be declared the property of the Crown under the Waste Lands Ordinances; on the south by Madavina or Arakatiyalabima sold by the Crown (T. P. 282,829); on the west by Madavina or Arakatiyalabima to be declared the property of the Crown under the Waste Lands Ordinances.



Surveyor-General's Office,  
Colombo, October 24, 1913.

Scale of 8 Chains to an Inch.

A. J. WICKWAR,  
for Surveyor-General.

December 2, 1913.

W. E. WAIT,  
Special Officer.

## Hambantota S. O. No. 1,031.

Order under Section 4, Sub-section (1), of "The Waste Lands Ordinances of 1897, 1899, 1900, and 1903,"  
declaring Lands to be Crown Property.

In the matter of the lands commonly called or known as Madavina or Arakatiyalabima, Madavina or Araketiya, situate in the village of Medilla, in the West Giruwa pattu of the Hambantota District, in the Southern Province, and of "The Waste Lands Ordinances of 1897, 1899, 1900, and 1903."

WHEREAS in pursuance of section 1 of the said Ordinances it was duly notified on October 1, 1909, that if no claim to the lands commonly called or known as Madavina or Arakatiyalabima, Madavina or Araketiya, situate in the village of Medilla, in the West Giruwa pattu of the Hambantota District, in the Southern Province, containing in extent 8 acres 1 rood and 15 perches, and shown as lots 7 and 7K in preliminary plan 315 and in the annexed diagram, was made to Walter Ernest Wait, Special Officer appointed under section 28 of the said Ordinances, within the period of three months from the date specified in such notice, such lands would be declared the property of the Crown, and dealt with on account of the Crown (*vide* Notice No. 3,589):

And whereas Abedira Sinapatabendige Samel Appu made claim thereto, and whereas the said claimant, by an agreement dated December 11, 1912, in consideration of being declared the owner of half an acre more or less of lot 7, now shown as lot 7J in block survey preliminary plan 315, withdrew his claim to the said lots 7 and 7K, I, Walter Ernest Wait, Special Officer appointed under section 28 of the said Ordinances, under and by virtue of the powers vested in me in that behalf by section 4 of the said Ordinances, do hereby on December 2, 1913, order and declare under section 4, sub-section (1), of the said Ordinances, that the said lands, as more fully described herein below, are the property of the Crown.

*Description of the Lands referred to.*

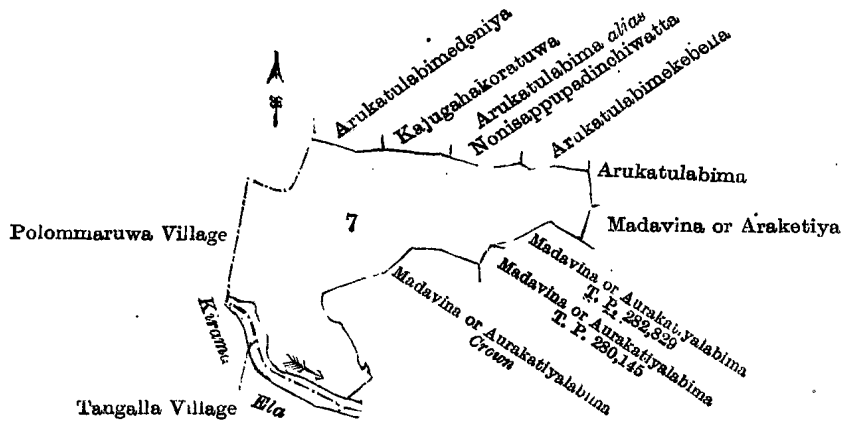
The following lots situated in the village of Medilla, in the West Giruwa pattu of the Hambantota District, in the Southern Province, as described in the annexed diagram:—

## I. Preliminary plan 315.

Situation: Medilla village in West Giruwa pattu of Hambantota District.

| Lot. | Name of Land.               | Extent, A. R. P. |
|------|-----------------------------|------------------|
| 7    | Madavina or Arakatiyalabima | 7 2 25           |

and bounded as follows: on the north by Arukatubimedeniya claimed by Wellekankanange Subehamy and others, Kajugahakoratuwa claimed by Dioguhannedige Dineshamy and others, Arukatulabima *alias* Nonis Appupadinchiwatta claimed by Galapattiarachchige Nonis Appu and others, Arukatulabimekebella claimed by Galapattiarachchige Nonis Appu; on the east by Arukatulabima claimed by Sinapatabendige Samiel Appu and others, Madavina or Araketiya to be declared the property of Abedira Sinapatabendige Samel Appu under the Waste Lands Ordinances; on the south by Madavina or Arakatiyalabima sold by the Crown (T. P. 282,829), Madavina or Arakatiyalabima declared to be the property of the Crown under the Waste Lands Ordinances, the village limit of Tangalla (Kirama-ela); on the west by the village limit of Polommaruwa.



Surveyor-General's Office,  
Colombo, October 24, 1913.

Scale of 8 Chains to an Inch.

A. J. WICKWAR,  
for Surveyor-General.

II.—Preliminary plan 315.

Situation: Medilla village in West Giruwa pattu of Hambantota District.

| Lot. | Name of Land.         | Extent, A. R. P. |
|------|-----------------------|------------------|
| 7K   | Madavina or Araketiya | 0 2 30           |

and bounded as follows: on the north by Madavina or Arakatiyalabima sold by the Crown (T. P. 281,388); on the east by Jagodagewatta claimed by Liyana Appu; on the south by Madavina or Arakatiyalabima sold by the Crown (T. P. 282,829); on the west by Madavina or Araketiya to be declared the property of Abedira Sinapatabendige Samel Appu under the Waste Lands Ordinances.



Surveyor-General's Office,  
Colombo, October 24, 1913.

Scale of 8 Chains to an Inch.

A. J. WICKWAR,  
for Surveyor-General.

W. E. WAIT,  
Special Officer.

December 2, 1913.

Hambantota S. O. No. 1,032.

Order under Section 4, Sub-section (1), of "The Waste Lands Ordinances of 1897, 1899, 1900, and 1903," declaring Lands to be Crown Property.

In the matter of the lands commonly called or known as Dangahawatta, Maharuppa *alias* Pelawatta, Ambalamagawawatta, &c., situate in the village of Weledegoda, in the West Giruwa pattu of the Hambantota District, in the Southern Province, and of "The Waste Lands Ordinances of 1897, 1899, 1900, and 1903."

WHEREAS in pursuance of section 1 of the said Ordinances it was duly notified on September 16, 1910, that if no claim to the lands commonly called or known as Dangahawatta, Maharuppa *alias* Pelawatta, Ambalamagawawatta, &c., situate in the village of Weledegoda, in the West Giruwa pattu of the Hambantota District, in the Southern Province, containing in extent 167 acres 3 roods and 26 perches, and shown as lots 122B, 123, 124, 125, 126, 127C, 128, 129, 129F, in preliminary plan 216 and in the annexed diagram, was made to Charles Valentine Brayne, Special Officer appointed under section 28 of the said Ordinances, within the period of three months from the date specified in such notice, such lands would be declared the property of the Crown, and dealt with on account of the Crown (*vide* Notice No. 3,865):

And whereas (1) Girigoris Dias Ratnatunga made claim to lots 129, 129F, and whereas (2) John Hendrick Munasin Mabarana, (3) Munasin Leana Arachchige Don Samuel, (4) Hettitantrige Kiri Appu, (5) ditto Davith made claim to lots 122B, 123, 124, 125, 126, 127C, 128, 129, 129F, and whereas by an agreement dated August 18, 1911, the said 1st claimant Girigoris Dias Ratnatunga, in consideration of being declared the purchaser of 1½ acres more or less of lot 129, now shown as lot 129E, in block survey preliminary plan 216, for a sum of Rs. 22.50, withdrew claim to the said lots 129 and 129F, and whereas the said 2nd claimant John Hendrick Munasin Mabarana, by an agreement dated August 21, 1911, in consideration of (a) being declared along with (1) Munasing Leana Arachchige Don Samuel, (2) Siriweera Jayawardene Hettige Don Siyadoris, the owners of 4 acres more or less of lot 129, now shown as lot 129G, (b) the Settlement Officer admitting as private in his settlement of Weledegoda, block survey preliminary plan 216, unnotified lots 119 and 127B, (c) the Settlement Officer abandoning from the notice and settling as private, lot 127, and 4 acres more or less of lot 124, now shown as lot 124A, withdrew claim to the remainder of the lands claimed by him, and whereas by an agreement dated August 21, 1911, the said

3rd claimant Munasin Leana Arachchige Don Samuel, in consideration of being declared along with John Hendrick Munasin Mabarana and Siriweera Jayawardena Hettige Don Siyadoris, the owners of 4 acres more or less of lot 129, now shown as lot 129G, of the same block survey preliminary plan, withdrew claim to the remainder of the lands claimed by him, and whereas by an agreement dated December 3, 1912, the said claimants (4) Hettitantirige Kiri Appu, (5) Hettitantirige Davith, in consideration of (a) the Settlement Officer marking lots 119 and 127B as private in his settlement of the said village, (b) abandoning from the notice and settling as private, (1) 4 acres more or less of lot 129 adjoining lot 130, (2) 4 acres more or less of lot 124, (3) lots 127, 122A, 125A of the said block survey preliminary plan, withdrew their claims to the said lots 122B, 123, 124, 125, 126, 127C, 128, 129, 129F, I, Walter Ernest Wait, Special Officer appointed under section 28 of the said Ordinances, under and by virtue of the powers vested in me in that behalf by section 4 of the said Ordinances, do hereby on October 17, 1913, order and declare under section 4, sub-section (1), of the said Ordinances, that the said lands, as more fully described herein below, are the property of the Crown.

*Description of the Lands referred to.*

The following lots situated in the village of Weledegoda, in the West Giruwa pattu of the Hambantota District, in the Southern Province, as described in the annexed diagram:—

Preliminary plan 216.

Situation: Weledegoda village in West Giruwa pattu of Hambantota District.

| Lot. | Name of Land.                    | Extent, A. R. P. | Lot. | Name of Land.                 | Extent, A. R. P. |
|------|----------------------------------|------------------|------|-------------------------------|------------------|
| 122B | Dangahawatta                     | 0 2 11           | 128  | Punchikumburedeniya           | 0 2 23           |
| 123  | Maharuppa <i>alias</i> Pelawatta | 0 3 11           | 129  | Angamolayagaywatta, Balatana- |                  |
| 124  | Ambalamagawawatta, &c.           | 10 3 11          |      | hena, &c.                     | 107 0 38         |
| 125  | Etambagahahena                   | 3 2 22           | 129F | Kalaotuwawahena               | 1 2 32           |
| 126  | Maramandiyahena                  | 41 3 4           |      |                               |                  |
| 127C | Diwelwatta                       | 0 2 34           |      |                               | 167 3 26         |

and bounded as follows: on the north by the village limit of Warapitiya, Kirimaduwehena *alias* Morankandagehena sold by the Crown (T. P. 272,510), Vidanagewatta sold by the Crown, a Gansabhawa path; on the east by Horagahawaldeniya claimed by Ediribananage Punchi Baba, T. P. 252,171, T. P. 252,170, Koswattadeniya claimed by Wijesirikankananduragehena, an ela, Katupanduragawahena declared to be the property of the Crown under the Waste Lands Ordinances; on the south by a path, the village limit of Kekiriobada, the village limit of Waduwadaniya (path); on the west by the village limit of Patagama.

NOTE.—The following lots lying within the above boundaries are excluded from this order, and their aggregate acreage of 55 acres 2 roods and 30 perches, is not included in the acreage of 167 acres 3 roods and 26 perches given above:—

Preliminary plan 216.

| Lot. | Name of Land.                                   | Extent, A. R. P. | Lot.  | Name of Land.                      | Extent, A. R. P. |
|------|---|------------------|-------|------------------------------------|------------------|
| 113  | Gorakagahawatta (T. P. 250,713)                 | 0 0 24           | 122C  | Dangahawatta (T. P. 283,786)       | 0 1 36           |
| 114  | Bulugahakoratuwa (T. P. 256,288)                | 0 2 39           | 122C1 | Dangahawatta                       | 0 0 6            |
| 115  | Bulugahakoratuwa <i>alias</i> Gorakagahawatta   | 0 0 30           | 122D  | Do. (T. P. 283,786)                | 0 1 34           |
|      |   |                  | 122E  | Do. (do.)                          | 0 0 26           |
| 116  | Gombaddalagewattahena                           | 0 1 3            | 124A  | Pansalawatta                       | 5 1 33           |
| 117  | Gombaddalagewatta (T. P. 268,996)               | 0 1 18           | 125A  | Tibbotuwapallehawatta              | 0 2 27           |
| 118  | Dangahawatta (T. P. 283,786)                    | 0 0 29           | 127   | Diwelwattehena                     | 1 3 30           |
| 119  | Pallakandagewattedeniya                         | 0 0 32           | 127A  | Parapamullagewatta (T. P. 276,605) | 0 0 26           |
| 120  | Galahitigedarawattahena (T. P. 276,604)         | 1 0 9            | 127B  | Diwelwatta                         | 1 1 0            |
| 121  | Hangamalayagewatta (T. P. 252,169)              | 0 0 35           | 129E  | Vidanagewatta (T. P. 272,510)      | 1 2 8            |
| 122  | Tibbotuhena, Pallehawatta, Gorakagahawatta, &c. | 31 1 25          | 129G  | Kalaotuwawahena                    | 4 0 2            |
| 122A | Tibbotuhena, Pallehawattakella, &c.             | 0 3 0            | 129H  | Kongahawatta                       | 3 3 38           |
|      |   |                  |       |                                    | 55 2 30          |

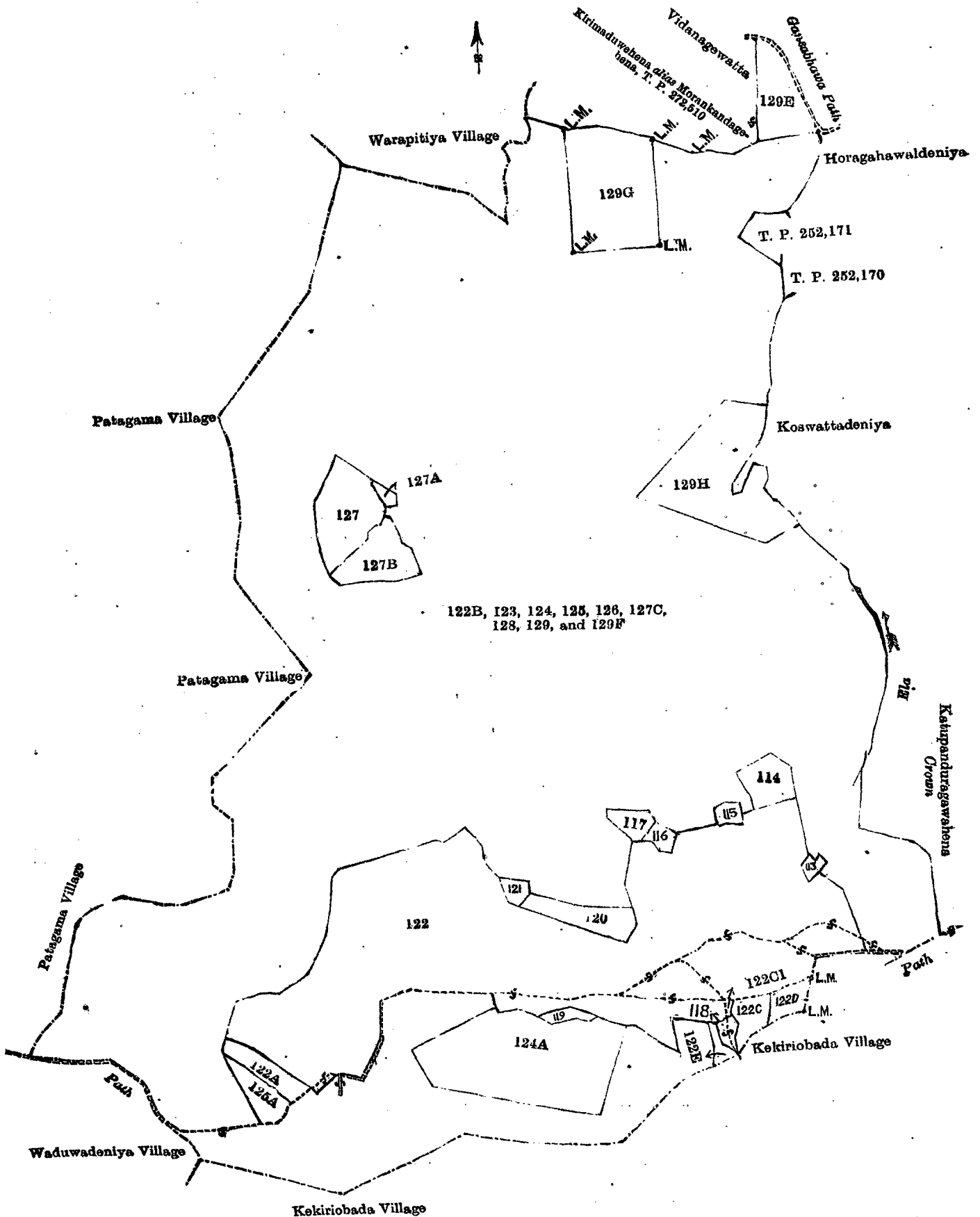
[For Diagram see page 100.]

Hambantota S. O. No. 1,033.

Order under Section 2 of "The Waste Lands Ordinances of 1897, 1899, 1900, and 1903," declaring Lands to be Crown Property.

In the matter of the lands commonly called or known as Ambagahawatta, Arekoratuwa, &c., situate in the village of Murungagasyaya, in the East Giruwa pattu of the Hambantota District, in the Southern Province, and of "The Waste Lands Ordinances of 1897, 1899, 1900, and 1903."

THE notice required by section 1 of "The Waste Lands Ordinances of 1897, 1899, 1900, and 1903," having been duly published in manner prescribed by that section in respect of the above-named lands (*vide* Notice No. 4,969), and no claim having been made to the said lands or to any interest therein within the period of three months from the date specified in the said notice, I, Ralph Marcus Meaburn Worsley, Special Officer appointed under section 28 of the said Ordinances, under and by virtue of the powers vested in me in that behalf by section 2 of the said Ordinances, do hereby, on December 10, 1913, order and declare that the said lands, as more fully described herein below, situate in the village of Murungagasyaya, in the East Giruwa pattu of the Hambantota District, in the Southern Province, and shown as lots 18, 33, 33B, 33C, 40C, 51, 106, 106B, 123E, 131B, 60, 76 in preliminary plan 401 and in the annexed diagrams, and containing in extent 8 acres 1 rood and 30 perches, are the property of the Crown.



122B, 123, 124, 125, 126, 127C, 128, 129, and 129F

Surveyor-General's Office,  
Colombo, September 5, 1913.

Scale of 8 Chains to an Inch.

A. J. WICKWAR,  
for Surveyor-General.

October 17, 1913.

W. E. WATT,  
Special Officer.

*Description of the Lands referred to.*

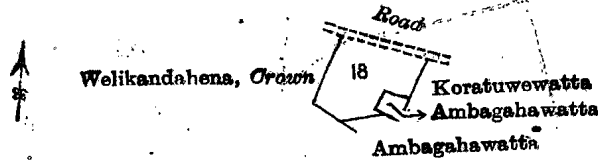
The following lots situated in the village of Murungagasyaya, in the Giruwa Pattu East of the Hambantota District, in the Southern Province, as described in the annexed diagrams:—

I.—Preliminary plan 401.

Situation : Murungagasyaya village in Giruwa Pattu East of Hambantota District.

| Lot. | Name of Land. | Extent, A. R. P. |
|------|---------------|------------------|
| 18   | Ambagahawatta | 1 0 0            |

and bounded as follows : on the north by a road ; on the east by Koratuwewatta claimed by Abeyasinkankanange Appu, Ambagahawatta granted at half-improved value ; on the south by Ambagahawatta granted at half-improved value, Welikandahena belonging to the Crown ; on the west by Welikandahena belonging to the Crown.



Surveyor-General's Office,  
Colombo, October 23, 1912.

Scale of 8 Chains to an Inch.

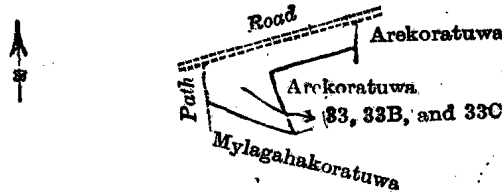
A. H. G. DAWSON,  
for Surveyor-General.

II.—Preliminary plan 401.

Situation : Murungagasyaya village in Giruwa Pattu East of Hambantota District.

| Lot. | Name of Land.          | Extent, A. R. P. |
|------|------------------------|------------------|
| 33   | Arekoratuwa            | 0 1 30           |
| 33B  | Do. (road reservation) | 0 1 12           |
| 33C  | Do. ( do. )            | 0 0 33           |
|      |                        | 0 3 35           |

and bounded as follows : on the north by a road ; on the east by Arekoratuwa claimed by Weerakkodiachchige Theadoris, Arekoratuwa sold by the Crown ; on the south by Mylagahakoratuwa claimed by Abesinghe Don Carolis ; on the west by a path.



Surveyor-General's Office,  
Colombo, October 23, 1912.

Scale of 8 Chains to an Inch


A. H. G. DAWSON,  
for Surveyor-General.

III.—Preliminary plan 401.

Situation : Murungagasyaya village in Giruwa Pattu East of Hambantota District.

| Lot. | Name of Land.                    | Extent, A. R. P. |
|------|----------------------------------|------------------|
| 40C  | Maragahawatta (road reservation) | 0 1 31           |

and bounded as follows : on the north by a road ; on the east by Maragahawelawatta claimed by Ratnayakage Babunhamy ; on the south by Maragahawatta granted by Crown at half-improved value ; on the west by Gurulindagawakoratuwa claimed by W. Don Davith.



Surveyor-General's Office,  
Colombo, October 23, 1912.

Scale of 8 Chains to an Inch.

A. H. G. DAWSON,  
for Surveyor-General.

IV.—Preliminary plan 401.

Situation : Murungagasyaya village in Giruwa Pattu East of Hambantota District.

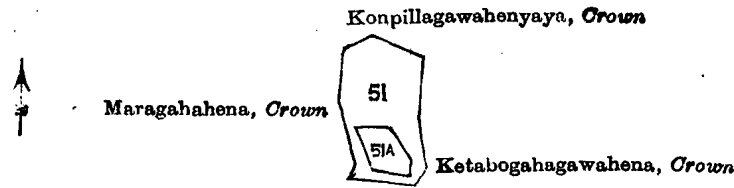
| Lot. | Name of Land.   | Extent, A. R. P. |
|------|-----------------|------------------|
| 51   | Kahatagahawatta | 1 2 3            |

and bounded as follows : on the north by Konpillagawahenyaya claimed by the Crown ; on the east and south by Keta bogahagawahena claimed by the Crown ; on the west by Maragahahena claimed by the Crown.

NOTE.—The following lot lying within the above boundaries is excluded from this notice, and its area of 1 rood and 15 perches is not included in the acreage of 1 acre 2 roods and 3 perches given above:—

| Lot. | Name of Land.   | Extent, A. R. P. |
|------|-----------------|------------------|
| 51A  | Kahatagahawatta | 0 1 15           |

Preliminary plan 401.



Surveyor-General's Office,  
Colombo, October 23, 1912.

Scale of 8 Chains to an Inch.

A. H. G. DAWSON,  
for Surveyor-General.

V.—Preliminary plan 401.

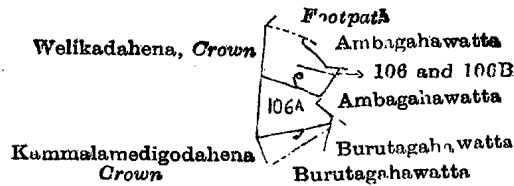
Situation : Murungagasyaya village in Giruwa Pattu East of Hambantota District.

| Lot. | Name of Land.     | Extent, A. R. P. |
|------|-------------------|------------------|
| 106  | Ketikalagahawatta | 0 2 11           |
| 106B | Ambagahakoratuwa  | 0 0 28           |
|      |                   | 0 2 39           |

and bounded as follows : on the north by a footpath, Ambagahawatta (private) ; on the east by Ambagahawatta claimed by Wirakkodiachchige Don Lewis, Burutagahawatta claimed by Wirakkodiachchige Don Lewis ; on the south by Burutagahawatta claimed by Wirakkodiachchige Don Lewis ; on the west by Kammalamedigodahena claimed by the Crown, Welikadahena claimed by the Crown.

NOTE.—The following lot lying within the above boundaries is excluded from this notice, and its area of 2 roods and 9 perches is not included in the acreage of 2 roods and 39 perches given above :—

| Lot. | Name of Land.   | Extent, A. R. P. |
|------|-----------------|------------------|
| 106A | Kahatagahawatta | 0 2 9            |



Surveyor-General's Office,  
Colombo, October 23, 1912.

Scale of 8 Chains to an Inch.

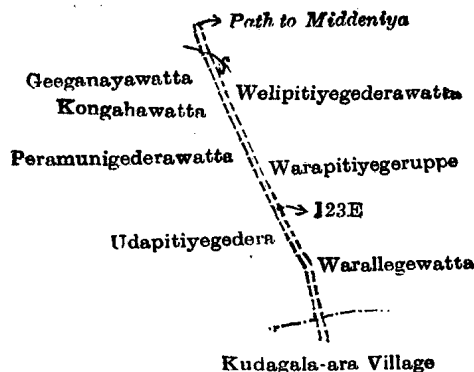
A. H. G. DAWSON,  
for Surveyor-General.

VI.—Preliminary plan 401.

Situation : Murungagasyaya village in Giruwa Pattu East of Hambantota District.

| Lot. | Name of Land.   | Extent, A. R. P. |
|------|-----------------|------------------|
| 123E | Gansabhawa path | 0 1 6            |

and bounded as follows : on the north by the path to Middeniya ; on the east by Welipitiyegedarawatta claimed by Peramunige Dineshamy, Warapitiyegeruppe claimed by Beragamaliyanage Punchi Appu and others, Warallegewatta claimed by Peramunige Babun ; on the south by the village limit of Kudagala-ara ; on the west by Udapitiyegedara claimed by Andigodagamage Nikulas and others, Peramunigedarawatta claimed by Peramuniachchi Siriwardena Vitaranage Nikulas-hamy, Kongahawatta claimed by Peramuniachchi Siriwardena Vitaranage Babunhamy, Geeganayawatta claimed by ditto.



Surveyor-General's Office,  
Colombo, October 23, 1912.

Scale of 8 Chains to an Inch.

A. H. G. DAWSON,  
for Surveyor-General.

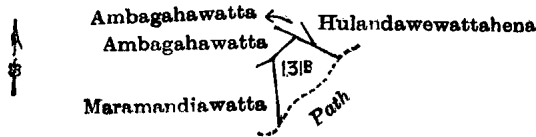
VII.—Preliminary plan 401.

Situation : Murungagasyaya village in Giruwa Pattu East of Hambantota District.

| Lot. | Name of Land.        | Extent, A. R. P. |
|------|----------------------|------------------|
| 131B | Vidanagedarawatthena | 0 2 0            |

and bounded as follows : on the north by Ambagahawatta claimed by Werallengama-achchige Hin Appu, Hulandawewattehena claimed by Mullen Achchige Pehamy ; on the east and south by a path ; on the west by Maramandiawatta claimed by Werallengama Achchige Pedrishamy, Ambagahawatta claimed by Werallengama Achchige Pedrishamy and the Crown.





Surveyor-General's Office,  
Colombo, October 23, 1912.

Scale of 8 Chains to an Inch.

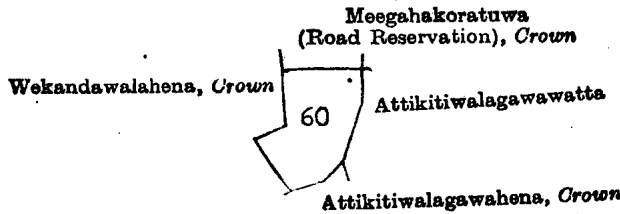
A. H. G. DAWSON,  
for Surveyor-General.

VIII.—Preliminary plan 401.

Situation : Murungagasyaya village in Giruwa Pattu East of Hambantota District.

| Lot. | Name of Land.      | Extent, A. R. P. |
|------|--------------------|------------------|
| 60   | Meegahakoratuwa .. | 1 1 36           |

and bounded as follows : on the north by Meegahakoratuwa (road reservation) to be declared the property of the Crown under the Waste Lands Ordinances ; on the east by Attikitiwalagawawatta claimed by the Crown and Angapulgige Thepanisa ; on the south by Attikitiwalagawahena to be declared the property of the Crown under the Waste Lands Ordinances ; on the west by Wekandawalahena to be declared the property of the Crown under the Waste Lands Ordinances.



Surveyor-General's Office,  
Colombo, October 23, 1912.

Scale of 8 Chains to an Inch.

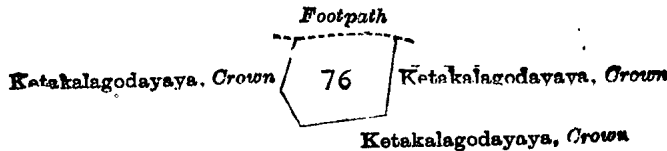
A. H. G. DAWSON,  
for Surveyor-General.

IX.—Preliminary plan 401.

Situation : Murungagasyaya village in Giruwa Pattu East of Hambantota District.

| Lot. | Name of Land.    | Extent, A. R. P. |
|------|------------------|------------------|
| 76   | Galagawawatta .. | 1 2 0            |

and bounded as follows : on the north by a footpath ; on the east, south, and west by Ketakalagodayaya to be declared the property of the Crown under the Waste Lands Ordinances.



Surveyor-General's Office,  
Colombo, June 25, 1913.

Scale of 8 Chains to an Inch.

A. J. WICKWAR,  
for Surveyor-General.

R. M. M. WORSLEY,  
Special Officer.

December 10, 1913.

Hambantota S. O. No. 1,034.

Order under Section 4, Sub-section (1), of "The Waste Lands Ordinances of 1897, 1899, 1900, and 1903," declaring Land to be Crown Property.

In the matter of the land commonly called or known as Anunatawalakoratuwa (reservation for Urubokka-oya), situate in the village of Udawakamulla, in the West Giruwa pattu of the Hambantota District, in the Southern Province, and of "The Waste Lands Ordinances of 1897, 1899, 1900, and 1903."

WHEREAS in pursuance of section 1 of the said Ordinances it was duly notified on September 9, 1910, that if no claim to the land commonly called or known as Anunatawalakoratuwa, situate in the village of Udawakamulla, in the West Giruwa pattu of the Hambantota District, in the Southern Province, containing in extent 2 roods and 5 perches, and shown as lot 15B in preliminary plan 245 and in the annexed diagram, was made to John Murray Davies, Special Officer appointed under section 28 of the said Ordinances, within the period of three months from the date specified in such notice, such land would be declared the property of the Crown, and dealt with on account of the Crown (*vide* Notice No. 3,859) :

And whereas Munasin Arachchige Don Lewis made claim thereto, and whereas the said claimant has withdrawn his claim to the said land, I, John Murray Davies, Special Officer appointed under section 28 of the said Ordinances, under and by virtue of the powers vested in me in that behalf by section 4 of the said Ordinances, do hereby on November 21, 1913, order and declare under section 4, sub-section (1), of the said Ordinances, that the said land, as more fully described herein below, is the property of the Crown.

Description of the Land referred to.

The following lots situated in the village of Udawakamulla, in the West Giruwa pattu of the Hambantota District, in the Southern Province, as described in the annexed diagrams :—

Preliminary plan 245.

Situation : Udawakamulla village in West Giruwa pattu of Hambantota District.

| Lot. | Name of Land.                                      | Extent, A. R. P. |
|------|--|------------------|
| 15B  | Anunatawalakoratuwa (reservation for Urubokka-oya) | 0 2 5            |

and bounded as follows : on the north by the Urubokka-oya; on the east by Eganagewatta sold by the Crown, Anunatawalakoratuwa sold by the Crown ; on the south by Anunatawalakoratuwa sold by the Crown ; on the west by the village limit of Aggarahera:



Surveyor-General's Office,  
Colombo, June 10, 1910.

Scale of 8 Chains to an Inch.

J. B. M. RIDOUT,  
for Surveyor-General.

November 21, 1913.

J. M. DAVIES,  
Special Officer.

**Kurunegala S. O. No. 689.**

**Order under Section 2 of "The Waste Lands Ordinances of 1897, 1899, 1900, and 1903,"  
declaring Lands to be Crown Property.**

In the matter of the lands commonly called or known as Indigaspitiyehena, Bogamuwewa, Welpitiyehena (channel), situate in the village of Murutalagama, in the Mahagalboda Egoda korale of the Hiriyala hatpattu of the Kurunegala District, in the North-Western Province, and of "The Waste Lands Ordinances of 1897, 1899, 1900, and 1903."

THE notice required by section 1 of "The Waste Lands Ordinances of 1897, 1899, 1900, and 1903," having been duly published in manner prescribed by that section in respect of the above-named lands (*vide* Notice No. 4,903), and no claim having been made to the said lands or to any interest therein within the period of three months from the date specified in the said notice, I, John Murray Davies, Special Officer appointed under section 28 of the said Ordinances, under and by virtue of the powers vested in me in that behalf by section 2 of the said Ordinances, do hereby on November 30, 1913, order and declare that the said lands, as more fully described herein below, situate in the village of Murutalagama, in the Mahagalboda Egoda korale of the Hiriyala hatpattu of the Kurunegala District, in the North-Western Province, and shown as lots Q 1,049A, P 1049A, Q 1049E, T 1052, Q 1049G in preliminary plans 2,034 and 2,036 and in the annexed diagrams, and containing in extent 1 acre 1 rood and 32 perches, are the property of the Crown.

*Description of the Lands referred to.*

The following lots situated in the village of Murutalagama, in the Mahagalboda Egoda korale of the Hiriyala hatpattu of the Kurunegala District, in the North-Western Province, as described in the annexed diagrams:—

I.—Preliminary plan 2,034.

Situation: Murutalagama village in Mahagalboda Egoda korale of Kurunegala District.

| Lot.    | Name of Land;     | Extent, A. R. P. |
|---------|-------------------|------------------|
| Q 1049A | Indigaspitiyehena | 0 0 31           |

and bounded as follows: on the north by the village limit of Kurundulla; on the east by Welpitiyahena sold by the Crown; on the south by Indigaspitiyehena sold by the Crown; and on the west by the village limit of Kurundulla.



Surveyor-General's Office,  
Colombo, November 13, 1913.

Scale of 4 Chains to an Inch.

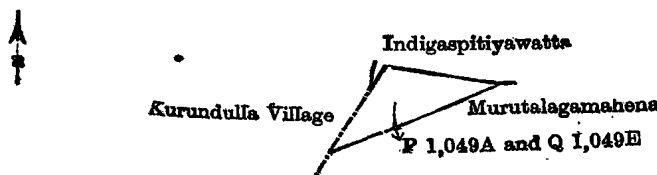
A. J. WICKWAR,  
for Surveyor-General.

II.—Preliminary plan 2,034.

Situation: Murutalagama village in Mahagalboda Egoda korale of Kurunegala District.

| Lot.    | Name of Land.     | Extent, A. R. P. |
|---------|-------------------|------------------|
| P 1049A | Indigaspitiyehena | 0 0 23           |
| Q 1049E | Do.               | 0 0 18           |
|         |                   | 0 1 1            |

and bounded as follows: on the north by Indigaspitiyawatta claimed by Sivaratna Bandaranayaka Yapa Mudiyansele Bandara Menika and others; on the east and south by Murutalagamahena claimed by Sivaratna Bandaranayaka Yapa Mudiyansele Ukku Menika and others; on the west by the village limit of Kurundulla.



Surveyor-General's Office,  
Colombo, November 28, 1912.

Scale of 4 Chains to an Inch.

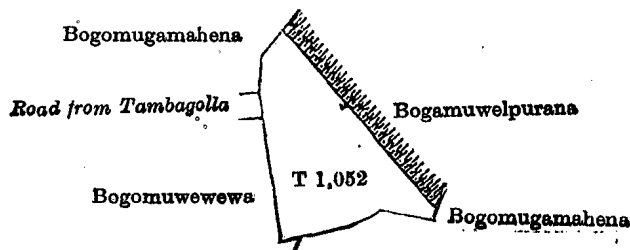
A. H. G. DAWSON,  
for Surveyor-General.

## III.—Preliminary plan 2,036.

Situation : Murutalágama village in Mahagalboda Egoda korale of Kurunegala District.

| Lot.   | Name of Land. | Extent, A. R. P. |
|--------|---------------|------------------|
| T 1052 | Bogamuwewa    | 0 3 34           |

and bounded as follows : on the north by Bogomugamahena claimed by Sivaratna Bandaranayaka Yapa Mudiyansele Banda Arachchi and others ; on the east by Bogamuwelpurana claimed by S. Y. M. Kiri Banda Arachchi and others ; on the south by Bogomugamahena claimed by Sivaratna Bandaranayaka Yapa Mudiyansele Banda Arachchi and others, Bogomuwewa claimed by Sivaratna Bandaranayaka Yapa Mudiyansele Kiri Banda Arachchi and another ; on the west by Bogomuwewewa claimed by Sivaratna Bandaranayaka Yapa Mudiyansele Kiri Banda Arachchi and another, Bogomugawahena claimed by ditto.



Surveyor-General's Office,  
Colombo, November 28, 1912.

Scale of 4 Chains to an Inch.

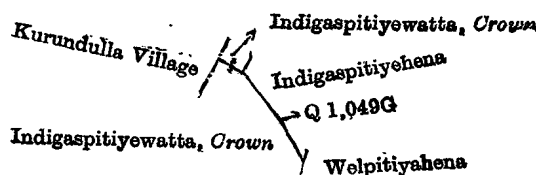
A. H. G. DAWSON,  
for Surveyor-General.

## IV.—Preliminary plan 2,034.

Situation : Murutalagama village in Mahagalboda Egoda korale of Kurunegala District.

| Lot.    | Name of Land.         | Extent, A. R. P. |
|---------|-----------------------|------------------|
| Q 1049G | Welpitihena (channel) | 0 0 6            |

and bounded as follows : on the north by Indigaspitiywatta claimed by the Crown ; on the east by Indigaspitihena sold by the Crown, Welpitihena sold by the Crown ; on the south by Indigaspitiywatta claimed by the Crown ; on the west by Indigaspitiywatta claimed by the Crown, the village limit of Kurundulla.



Surveyor-General's Office,  
Colombo, April 30, 1913.

Scale of 4 Chains to an Inch.

A. H. G. DAWSON,  
for Surveyor-General.

November 30, 1913.

J. M. DAVIES,  
Special Officer.

## Kurunegala S. O. No. 690.

Order under Section 2 of "The Waste Lands Ordinances of 1897, 1899, 1900, and 1903,"  
declaring Lands to be Crown Property.

In the matter of the lands commonly called or known as Helambakellahena, Kandehena, situate in the village of Kohombepola, in the Meda Pattu Korale East of the Katugampola hatpattu of the Kurunegala District, in the North-Western Province, and of "The Waste Lands Ordinances of 1897, 1899, 1900, and 1903."

THE notice required by section 1 of "The Waste Lands Ordinances of 1897, 1899, 1900, and 1903," having been duly published in manner prescribed by that section in respect of the above-named lands (*vide* Notice No. 4,874), and no claim having been made to the said lands or to any interest therein within the period of three months from the date specified in the said notice, I, Norman Albert Hampton, Special Officer appointed under section 28 of the said Ordinances, under and by virtue of the powers vested in me in that behalf by section 2 of the said Ordinances, do hereby, on August 29, 1913, order and declare that the said lands, as more fully described herein below, situate in the village of Kohombepola, in the Meda Pattu Korale East of the Katugampola hatpattu of the Kurunegala District, in the North-Western Province, and shown as lots 4A and 16F in preliminary plan 349 and in the annexed diagrams, and containing in extent 5 acres 3 roods and 39 perches, are the property of the Crown.

## Description of the Lands referred to.

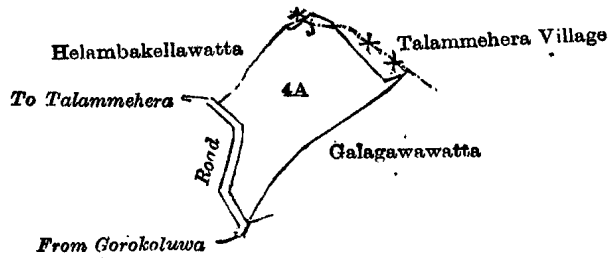
The following lots situated in the village of Kohombepola, in the Meda Pattu Korale East of the Katugampola hatpattu of the Kurunegala District, in the North-Western Province, as described in the annexed diagrams :—

## I.—Preliminary plan 349.

Situation : Kohombepola village in Meda Pattu Korale East of Katugampola hatpattu of Kurunegala District.

| Lot. | Name of Land.    | Extent, A. R. P. |
|------|------------------|------------------|
| 4A   | Helambakellahena | 3 0 28           |

and bounded as follows : on the north by the village limit of Talammehera ; on the east by Galagawatta sold by the Crown ; on the south by the road from Gorokoluwa to Talammehera ; on the west by Helambakellawatta sold by the Crown.



Surveyor-General's Office,  
Colombo, March 7, 1913.

Scale of 8 Chains to an Inch.

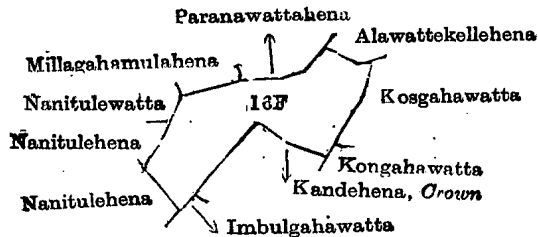
A. H. G. DAWSON,  
for Surveyor-General.

II.—Preliminary plan 349.

Situation : Kohombepola village in Meda Pattu Korale East of Katugampola hatpattu of Kurunegala District.

| Lot. | Name of Land. | Extent, A. R. P. |
|------|---------------|------------------|
| 16F  | Kandehena     | 2 3 11           |

and bounded as follows : on the north by Millagahamulahena sold by the Crown, Paranawattahena sold by the Crown, Alawattekellehena sold by the Crown ; on the east by Kosgahawatta sold by the Crown, Kongahawatta sold by the Crown ; on the south by Kandehena claimed by the Crown, Imbulgahawatta sold by the Crown ; on the west by Nannitulehena sold by the Crown, Nannitulewatta sold by the Crown.



Surveyor-General's Office,  
Colombo, March 7, 1913

Scale of 8 Chains to an Inch.

A. H. G. DAWSON,  
for Surveyor-General.

N. A. HAMPTON,  
Special Officer.

August 29, 1913.

Uva S. O. No. 1,657.

Order under Section 4, Sub-section (1), of "The Waste Lands Ordinances of 1897, 1899, 1900, and 1903,"  
declaring Land to be Crown Property.

In the matter of the land commonly called or known as Part of Gansabhawa road, situate in the village of Papale, in the Kandukara korale of the Buttala division, in the Province of Uva, and of "The Waste Lands Ordinances of 1897, 1899, 1900, and 1903."

WHEREAS in pursuance of section 1 of the said Ordinances it was duly notified on February 21, 1913, that if no claim to the land commonly called or known as part of Gansabhawa road, situate in the village of Papale, in the Kandukara korale of the Buttala division, in the Province of Uva, containing in extent 9 perches, and shown as lot 2 in preliminary plan 260 and in the annexed diagram, was made to John Murray Davies, Special Officer appointed under section 28 of the said Ordinances, within the period of three months from the date specified in such notice, such land would be declared the property of the Crown, and dealt with on account of the Crown (*vide* Notice No. 4,756) :

And whereas (1) Walasellegedara Wanasin Mudiyansele Siyatu, (2) Ilukwatte Wanasin Mudiyansele Punchirala, (3) Etalewatte Wanasin Mudiyansele Huduharny made claim thereto ; and whereas the said claimants came to an agreement in writing dated August 8, 1913, whereby in consideration of being declared the purchasers of half an acre more or less of lot 5 in block survey preliminary plan 260, for a sum of Rs. 4, they withdrew their claim to the said lot 2, I, John Murray Davies, Special Officer appointed under section 28 of the said Ordinances, under and by virtue of the powers vested in me in that behalf by section 4 of the said Ordinances, do hereby on December 11, 1913, order and declare under section 4, sub-section (1), of the said Ordinances, that the said land, as more fully described herein below, is the property of the Crown.

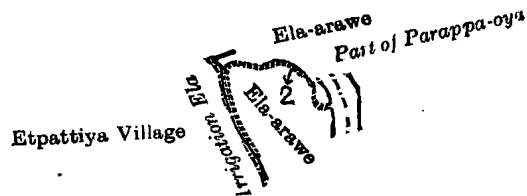
Description of the Land referred to.

The following lot situated in the village of Papale, in the Kandukara korale of the Buttala division, in the Province of Uva, as described in the annexed diagram :—

Situation : Papale village in Kandukara korale of Badulla District.

| Lot. | Name of Land.           | Extent, A. R. P. |
|------|-------------------------|------------------|
| 2    | Part of Gansabhawa road | 0 0 9            |

and bounded as follows : on the north by Ela-arawa claimed by Papale Alutgedara Ranmenika and others ; on the east by part of Parappa-oya ; on the south by Ela-arawa claimed by Papale Alutgedara Ranmenika and others ; on the west by the irrigation ela (the village limit of Etpattiya).



Surveyor-General's Office,  
Colombo, December 10, 1912.

Scale of 8 Chains to an Inch.

A. H. G. DAWSON,  
for Surveyor-General.

December 11, 1913.

J. M. DAVIES,  
Special Officer.

**Uva S. O. No. 1,658.**

**Order under Section 4, Sub-section (1), of "The Waste Lands Ordinances of 1897, 1899, 1900, and 1903,"  
declaring Lands to be Crown Property.**

In the matter of the lands commonly called or known as Illangamehenyaya, Mahaliyaddetennetalawa, Kabalheraligahabeddehenyaya, &c., situate in the village of Pitadeniya, in the Medagam pattu korale of the Wellassa division, in the Province of Uva, and of "The Waste Lands Ordinances of 1897, 1899, 1900, and 1903.

WHEREAS in pursuance of section 1 of the said Ordinances it was duly notified on May 21, 1909, that if no claim to the lands commonly called or known as Illangamehenyaya, Mahaliyaddetennetalawa, Kabalheraligahabeddehenyaya, &c., situate in the village of Pitadeniya, in the Medagam pattu korale of the Wellassa division, in the Province of Uva, containing in extent 1,139 acres 3 roods and 36 perches, and shown as lots 14, 21, 23, 23Y, 23AI, and 23AJ in preliminary plan 164 and in the annexed diagram, was made to Walter Ernest Wait, Special Officer appointed under section 28 of the said Ordinances, within the period of three months from the date specified in such notice, such lands would be declared the property of the Crown, and dealt with on account of the Crown (*vide* Notice No. 3,442):

And whereas (1) Weerakoon Mudiyansele Gamagedara Ukku Banda, (2) Weerakoon Mudiyansele Gamagedara Appuhamy, (3) Alutwatta Weerakoon Mudiyansele Tissahamy, (4) Alutwatta Weerakoon Mudiyansele Appuhamy, (5) Gamagedara Konara Weerakoon Mudiyansele Mutu Menika made claim to lot 14; and whereas the said 5th claimant died during the pendency of the inquiry, leaving as only heirs (5a) Weerakoon Wannisinha Mudiyansele Ukku Banda, (5b) Weerakoon Wannisinha Mudiyansele Muttu Banda, (5c) Weerakoon Wannisinha Mudiyansele Heen Menika, and (5d) Weerakoon Wannisinha Mudiyansele Sudu Bandi, who were accordingly substituted as claimants in the place of the deceased 5th claimant; and whereas for the minor 5d claimant, Weerakoon Wannisinha Mudiyansele Sudu Bandi, the 5a claimant, Weerakoon Wannisinha Mudiyansele Ukku Banda was duly appointed representative for the purpose of the inquiry; and whereas (6) Gamagedara Konara Weerakoon Mudiyansele Mutu Banda made claim to lots 21 and 23; and whereas (7) Paragahamulla Appuhamy made claim to lots 23 and 23Y; and whereas (8) Mahagedara Konara Mudiyansele Sudu Banda, Vel-Vidane, made claim to lots 23, 23AI, and 23AJ; and whereas (9) Kandakaragedara Heen Appu, (10) Weerakoon Mudiyansele Ran Menika, (11) Gamagedara Konara Weerakoon Mudiyansele Mutu Menika, (12) Tissawalanga Mudiyansele Heen Appu, (13) Mahavidanege de Mel Appuhamy, (14) Gamagedara Konara Weerakoon Mudiyansele Sudu Banda, (15) Mahagedara Weerakoon Mudiyansele Hudu Banda, (16) Medawattegedara Wannasinha Mudiyansele Heen Appu, (17) Kumarage Don Napo Singho Appuhamy, (18) Helawatta Badapihirala, (19) Bokalkumbure Pahalagedara Bandara Menika, (20) Kapugedarawatta Tissawalanga Mudiyansele Heen Banda, (21) Jayasuriya Patabendige Tissahamy, (22) Palawattagedara Tissawalanga Mudiyansele Appu Harny, Vel-Vidane, (23) Egodagamagedara Weerakoon Mudiyansele Appuhamy, (24) Egodagamagedara Weerakoon Mudiyansele Mutu Banda, (25) Urugolle Herat Mudiyansele Banda made claim to lot 23 only; and whereas the said 1st and 2nd claimants came to an agreement in writing dated November 13, 1909, whereby in consideration of being declared the owners of 1 acre more or less of lot 1 in block survey preliminary plan 164, they withdrew claim to lot 14; and whereas the said 3rd and 4th claimants came to an agreement in writing dated September 4, 1909, whereby in consideration of being declared the purchasers of 2 acres more or less of original lot 14, now shown as lots 14j and 14k in block survey preliminary plan 164, for a sum of Rs. 15, they withdrew claim to lot 14; and whereas the said 5a, 5b, and 5c claimants and 5a claimant, as duly appointed representative of the minor 5d claimant, came to four agreements in writing dated September 4, 1909, and March 16, 1910, whereby in consideration of being declared the purchasers of 1 acre more or less of original lot 14, now shown as lot 14 L in block survey preliminary plan 164, for a sum of Rs. 7.50, they withdrew claim to lot 14; and whereas the said 6th claimant entered into an agreement dated November 13, 1909, whereby in consideration of being declared the purchaser of 5 acres more or less of original lot 23 on payment of Rs. 37.50 on or before February 13, 1910, to the Government Agent at Badulla, which sum was not so paid, he (a) agreed that in default of such payment his claim to this portion of original lot 23 should be considered to have been withdrawn; and (b) withdrew claim to lot 21 and to the remainder of lot 23; and whereas the said 7th claimant came to an agreement in writing dated September 4, 1909, whereby in consideration of being declared the owner of 1 acre more or less of original lot 23, now shown as lot 23X in block survey preliminary plan 164, he withdrew claim to lots 23 and 23Y; and whereas the said 8th claimant came to an agreement in writing dated December 21, 1909, whereby in consideration of being declared the purchaser of 3 acres, 2 acres, and 1 acre more or less of original lot 23, now shown as lots 23AF, 23AG, and 23AK respectively, in block survey preliminary plan 164, for a sum of Rs. 45, he withdrew claim to the said lots 23, 23AI, and 23AJ in the same block survey preliminary plan; and whereas the said 9th claimant came to an agreement in writing dated December 21, 1909, whereby in consideration of being declared the purchaser of 2 acres more or less of original lot 23, on payment of Rs. 15 to the Government Agent at Badulla, on or before March 21, 1910, which sum was not so paid, he (a) agreed that in default of such payment his claim to this portion of original lot 23 should be considered to have been withdrawn, and (b) withdrew claim to the remainder of lot 23; and whereas the said 10th and 11th claimants withdrew claim to lot 23 on March 16, 1910, and December 21, 1909, respectively; and whereas the said 12th claimant came to an agreement in writing dated March 16, 1910, whereby in consideration of being declared the owner of 7½ acres more or less of original lot 23, now shown as lot 23W in block survey preliminary plan 164, and in consideration of being declared the purchaser of 7½ acres more or less of original lot 23 in the aforesaid block survey preliminary plan, for a sum of Rs. 56.25 to be paid to the Government Agent at Badulla, on or before May 16, 1910, which sum was not so paid, he (a) agreed that in default of such payment his claim to this last mentioned portion of original lot 23 should be considered to have been withdrawn, and (b) withdrew claim to the remainder of lot 23; and whereas the said 13th claimant came to an agreement in writing dated September 4, 1909, whereby in consideration of being declared the owner of ½ acre more or less of original lot 23, now shown as lot 23S in block survey preliminary plan 164, and in consideration of being declared the purchaser of 2 acres more or less of original lot 23 in the aforesaid block survey preliminary plan, for a sum of Rs. 15 to be paid to the Government Agent at Badulla.

on or before December 4, 1909, which sum was not so paid, he (a) agreed that in default of such payment his claim to this last-mentioned portion of original lot 23 should be considered to have been withdrawn, and (b) withdrew claim to the remainder of lot 23; and whereas the said 14th claimant came to an agreement in writing dated September 4, 1909, whereby in consideration of being declared the owner of 5 acres more or less of lot 23, now shown as lot 23T in block survey preliminary plan 164, he withdrew claim to lot 23; and whereas the said 15th claimant came to an agreement in writing dated September 4, 1909, whereby in consideration of being declared the owner of 1 acre more or less of original lot 23, now shown as lot 23U in block survey preliminary plan 164, and in consideration of being declared the purchaser of 5 acres more or less of the said original lot 23 in the aforesaid block survey preliminary plan 164, for a sum of Rs. 37.50 to be paid to the Government Agent at Badulla, on or before December 4, 1909, which sum was not so paid, he (a) agreed that in default of such payment his claim to this last-mentioned portion of original lot 23 should be considered to have been withdrawn, and (b) withdrew claim to the remainder of lot 23; and whereas the said 16th claimant withdrew claim to lot 23 on December 21, 1909; and whereas the said 17th claimant came to an agreement in writing dated September 4, 1909, whereby in consideration of being declared the purchaser of 2 acres more or less of original lot 23, now shown as lot 23AC in block survey preliminary plan 164, for a sum of Rs. 15, he withdrew claim to lot 23; and whereas the said 18th claimant came to an agreement in writing dated November 13, 1909, whereby in consideration of being declared the purchaser of 1 acre more or less of original lot 23, now shown as lot 23AD in block survey preliminary plan 164, for a sum of Rs. 5.50, he withdrew claim to lot 23; and whereas the said 19th claimant came to an agreement in writing dated March 17, 1910, whereby in consideration of being declared the purchaser of 2 acres more or less of original lot 23 in block survey preliminary plan 164, now shown as lots 23AL, 23AM, and 23AN in the same block survey preliminary plan, for a sum of Rs. 12.50, he withdrew claim to lot 23; and whereas the said 20th claimant came to an agreement in writing dated December 22, 1909, whereby in consideration of being declared the purchaser of 2 acres and 3 acres more or less of original lot 23 in block survey preliminary plan 164, for a sum of Rs. 37.50 to be paid to the Government Agent at Badulla, on or before March 22, 1910, which sum was not so paid, he (a) agreed that in default of such payment his claim to these two portions of original lot 23 should be considered to have been withdrawn, and (b) withdrew claim to remainder of lot 23; and whereas the said 21st claimant came to an agreement in writing dated December 21, 1909, whereby in consideration of being declared the purchaser of 2 acres more or less of lot 23 in block survey preliminary plan 164, for a sum of Rs. 15 to be paid to the Government Agent at Badulla, on or before March 21, 1910, which sum was not so paid, he (a) agreed that in default of such payment his claim to this portion of original lot 23 should be considered to have been withdrawn, and (b) withdrew claim to remainder of lot 23; and whereas the said 22nd claimant came to an agreement in writing dated July 9, 1910, whereby in consideration of being declared the purchaser of 6 acres more or less of original lot 23, now shown as lot 23AO in block survey preliminary plan 164, for a sum of Rs. 45, he withdrew claim to lot 23; and whereas the said 23rd claimant came to an agreement in writing dated March 16, 1910, whereby in consideration of being declared the purchaser of 1 acre more or less of original lot 23 in block survey preliminary plan 164, for a sum of Rs. 7.50 to be paid to the Government Agent at Badulla, on or before May 16, 1910, which sum was not so paid, he (a) agreed that in default of such payment his claim to this portion of original lot 23 should be considered to have been withdrawn, and (b) withdrew his claim to lot 23; and whereas the said 24th claimant withdrew his claim to lot 23 on December 21, 1909; and whereas the said 25th claimant came to an agreement in writing dated September 4, 1909, whereby in consideration of being declared the owner of 4 acres more or less of lot 23, now shown as lot 23V in block survey preliminary plan 164, he withdrew his claim to lot 23, I, Walter Ernest Wait, Special Officer appointed under section 28 of the said Ordinances, under and by virtue of the powers vested in me in that behalf by section 4 of the said Ordinances, do hereby on October 16, 1913, order and declare under section 4, sub-section (1), of the said Ordinances, that the said lands, as more fully described herein below, are the property of the Crown.

*Description of the Lands referred to.*

The following lots situated in the village of Pitadeniya, in the Medagam pattu korale of the Wellassa division, in the Province of Uva, as described in the annexed diagram:—

| Preliminary plan 164.  |  |            |    |    |      |                   |            |    |    |
|--|--|------------|----|----|------|-------------------|------------|----|----|
| Situation: Pitadeniya village of Medagam pattu korale of Wellassa division, Province of Uva. |  |            |    |    |      |                   |            |    |    |
| Lot.   | Name of Land.                            | Extent, A. | R. | P. | Lot. | Name of Land.     | Extent, A. | R. | P. |
| 14   | Illangamehenyaya, &c.                    | 113        | 1  | 16 | 23AJ | Dunumallagawehena | 3          | 1  | 10 |
| 21   | Mahaliyaddetennetalawa, &c.              | 105        | 2  | 30 |      |                   |            |    |    |
| 23   | Kabalheraligahabeddehenyaya, &c.         | 916        | 0  | 33 |      |                   | 1,139      | 3  | 36 |
| 23Y  | Paragahamullawatta                       | 0          | 3  | 8  |      |                   |            |    |    |
| 23AI   | Dunumallagawehena (reservation for road) | 0          | 2  | 19 |      |                   |            |    |    |

and bounded as follows: on the north by the village limit of Bogahawela, Malakandura, Bogahakandura, the village limit of Bogahawela, the village limit of Kalagahawaka, Peragahawatta to be declared the property of the Crown under the Waste Lands Ordinances, Alupothagedarawatta claimed by Egodagedara Dilisana, Helagedarawatta claimed by Weerakoon Mudiyansele Appuhamy and others, Helagedarawatta claimed by Gamagedara Weerakoon Mudiyansele Appuhamy, Nikawattehena to be declared the property of the Crown under the Waste Lands Ordinances, Helwatta claimed by Timbiriye Pansala, Paragahawatawanewela claimed by Timbiriye Pansala, Alutwattehena sold to Alutwatta Weerakoon Mudiyansele Tissahamy and another under the Waste Lands Ordinances, Adikariwattehena to be declared the property of the Crown under the Waste Lands Ordinances, Adikariwattehena (reservation for road) to be declared the property of the Crown under the Waste Lands Ordinances, T. Ps. 174,404, 224,598, 52,134; on the east by (an ela), the village limit of Nakkala, the village limit of Medagama, Welihila-arawehena sold to Kumarage Don Napo Singho Appuhamy under the Waste Lands Ordinances, the Medagan-oya, a minor road, Moragaha-arawa claimed by H. E. Dambawinna, Hewanarawa claimed by ditto, Bowelamulatakumbura claimed by ditto; on the south by Kiulekumbura claimed by Dewalewatta Heen Appu, Bowelawattehena sold to Mahagedara Konara Mudiyansele Sudu Banda, Vel-Vidane, under the Waste Lands Ordinances, a minor road, Bogahamullahena sold to Mahagedara Konara Mudiyansele Sudu Banda, a minor road, Rambukwatta claimed by Attalegedara Tissahamy, Paragahapitiyewatta (reservation for stream), Gurugalandehena sold to Mahagedara Konara Mudiyansele Sudu Banda, Vel-Vidane, Paragahapitiyewatta (reservation for stream) under the Waste Lands Ordinances, Madamearawamalatorabinna claimed by Herat Mudiyansele Ran Menika and others, Kirimetiyeakumbura claimed by Talpathgahakumbure Banne, Madamearawamalatorabinna claimed by Herat Mudiyansele Ran Menika and others, Dahagoniyewatta claimed by Palugedara Banda, Asweddumearawa claimed by Palugedara Banda, Attalegedarawatta claimed by Kandukaragedara Ran Menika, Attalegedarawatta claimed by Herat Mudiyansele Ran Menika and others, Dewalewatta claimed by Dewalewatta Heen Appu, Dehigahamullahena sold to Palawallegedara Tisswalanga Mudiyansele Appuhami, Vel-Vidane, under the Waste Lands Ordinances, Linige-arawa claimed by Attalegedara Appuhami and others, Linige-arawudapanguwa claimed by Akadegedara Ran Menika and others, Crown under the Waste Lands Ordinances, Nahadandutennetalawa to be declared the property of the Crown under the Waste Lands Ordinances; Madawalihinnetalawa to be declared the property of the Crown under the Waste Lands

Ordinances, Luliwetiymukalana to be declared the property of the Crown under the Waste Lands Ordinances, Nahadandu-hinnepahalapata to be declared the property of the Crown under the Waste Lands Ordinances, Luluwetiymukalana to be declared the property of the Crown under the Waste Lands Ordinances, Madawalihinnetalawa to be declared the property of the Crown under the Waste Lands Ordinances, Taranadawamukalana to be declared the property of the Crown under the Waste Lands Ordinances, the Pihilakandura, Rawanadalelandemukalana to be declared the property of the Crown under the Waste Lands Ordinances, Iddekadekandura, Ambamulekadetalawa to be declared the property of the Crown under the Waste Lands Ordinances, Kekirihememukalana to be declared the property of the Crown under the Waste Lands Ordinances, Hellahena claimed by Karandegedara Ganeti, Kekirihememukalana to be declared the property of the Crown under the Waste Lands Ordinances, the boundary limit of Pattipola korale.

NOTE.—The following lots lying within the above boundaries are excluded from this order, and their aggregate acreage of 116 acres 2 roods and 25 perches is not included in the acreage of 1,139 acres 3 roods and 36 perches given above:—

| Preliminary plan 164. |   |                  |         |   |               |                  |          |
|-----------------------|---|------------------|---------|---|---------------|------------------|----------|
| Lot.                  | Name of Land.   | Extent, A. R. P. |         | Lot.  | Name of Land. | Extent, A. R. P. |          |
| A 23 V                | Konketiyahenyaya  | 3 3 28           | F 23 AS | Wakkumburewattehena   | 0 2 7         |                  |          |
| A 62                  | Hela-arawewatta   | 0 1 22           | F 23 AT | Gangodauhanawatta   | 0 0 8         |                  |          |
| A 63                  | Hela-asweddumagalagawaira,<br>Hela-asweddumauda, Tora-<br>golla, Linda-arawa                | 4 2 27           | F 48    | Paragahamullewatta  | 0 1 21        |                  |          |
| A 64                  | Hela-arawepolwatta  | 0 2 25           | F 49    | Gangodauhanawatta, Tal-<br>pathgahakumburewatta   | 2 2 8         |                  |          |
| B 32                  | Koskola-arawa   | 0 2 25           | F 50    | Kiribatarawa, Godakumbura,<br>Paragahamulla, Gangoda-<br>uhana, Galketiya, Pangu-<br>wewekumbura, Elenhela,<br>Talpathgahakumbura | 10 1 17       |                  |          |
| B 33                  | Pahalagedarawatta, Hela-<br>gedarawatta, Karanda-<br>gedarawatta                            | 1 3 35           | F 51    | T. P. 165,450   | 1 0 0         |                  |          |
| C 23 N                | Siyambalagahawatta  | 1 1 30           | F 51½   | Encroachment by owner of<br>T. P. 165,450   | 0 0 2         |                  |          |
| C 23 O                | Peehelewatta  | 1 1 11           | F 52    | Ilukarawa, Mulatakumbura,<br>Bogaha-arawa, Muranga-<br>uhana, Ambalangodakum-<br>bura, Wagahakumbura,<br>Lindauhana               | 7 0 1         |                  |          |
| C 23 P                | Do.   | 0 1 9            | F 53    | T. P. 165,451   | 0 3 27        |                  |          |
| C 23 AP               | Gamagedarawattehena   | 2 1 27           | F 54    | T. P. 165,452   | 2 1 0         |                  |          |
| C 23 AQ               | Gurugallandehena  | 1 0 23           | F 55    | T. P. 165,453   | 1 3 11        |                  |          |
| C 34                  | Mulatukumbura   | 0 2 38           | F 55½   | Reservation for road (P. P.<br>378/1,240)   | 0 0 3         |                  |          |
| C 35                  | T. P. 165,457   | 0 3 0            | F 56    | T. P. 165,455   | 1 2 5         |                  |          |
| C 36                  | Etulira, Pitaha, Welangaha-<br>ela, Kirikongahuhana   | 3 1 22           | F 56½   | Reservation for road (P. P.<br>378/1,241)   | 0 0 13        |                  |          |
| C 37                  | T. P. 165,458   | 0 1 0            | F 57    | Bogaha-arawa  | 0 0 15        |                  |          |
| C 38                  | T. P. 165,459   | 0 2 29           | F 58    | T. P. 165,454   | 0 2 31        |                  |          |
| C 39                  | Siyambalagahawatta  | 0 0 30           | F 58½   | Reservation for road (P. P.<br>378/1,242)   | 0 0 16        |                  |          |
| C 40                  | T. P. 165,460   | 1 0 31           | F 59    | Pallewawatta, Pahalapalle-<br>welewatta   | 2 0 31        |                  |          |
| C 41                  | Udawalawatta  | 0 2 37           | F 60    | Heraliwatta <i>alias</i> Mulatawatta  | 0 2 15        |                  |          |
| D 23 A                | Paluwatta   | 0 3 7            | G 66    | Udawalakumbura and Pitaha-<br>kumbura   | 2 1 29        |                  |          |
| D 23 B                | Maduwattegedarawatta  | 2 0 19           | G 67    | Kandukaragedarawatta  | 1 0 7         |                  |          |
| D 23 C                | Alutgedarawatta, Helagedara-<br>watta, Medagamagedara-<br>watta, Rata-ambakulgaha-<br>watta | 1 2 26           | 22      | Kalughalagawamukalana   | 7 0 5         |                  |          |
| D 23 D                | Rata-ambakirigahawatta,<br>Medagamagedarawatta  | 1 0 20           | 26      | Alampatemukalana  | 8 0 28        |                  |          |
| D 23 T                | Pahalawattahenyaya  | 5 1 11           | 65      | Helagedarawatta   | 0 1 13        |                  |          |
| D 42                  | Helagedarawatta   | 2 1 5            | 47      | Ambagahapitiyehenyaya   | 0 2 12        |                  |          |
| E 23 E                | Batalawatta   | 0 3 14           | 44      | T. P. 165,461   | 0 3 13        |                  |          |
| E 23 F                | Medawatta, Maragahawatta  | 0 1 25           | 23 AN   | Makullagahapitiyehenyaya  | 0 1 36        |                  |          |
| E 23 G                | T. P. 272,279   | 0 1 28           | 23 AH   | Dunupalagawahena  | 2 0 19        |                  |          |
| E 23 H                | Ambagahapitiyehenyaya   | 0 2 20           | 61      | Kaluaawa  | 1 1 22        |                  |          |
| E 43                  | Maragahawatta, &c.  | 0 2 22           | 23 I    | T. P. 269,641   | 1 1 14        |                  |          |
| F 23 J                | Godakumburewatta  | 0 2 5            | 23 AL   | Makullagahapitiyehenyaya  | 0 3 36        |                  |          |
| F 23 R                | Wakkumburewattehena   | 1 0 14           | 23 AM   | Do.   | 0 2 35        |                  |          |
| F 23 S                | Do.   | 0 2 11           |         |   |               |                  |          |
| F 23 U                | Do.   | 0 3 36           |         |   |               |                  |          |
| F 23 W                | Medagamalanda   | 7 3 6            |         |   |               |                  |          |
| F 23 X                | Paragahamullawatta  | 0 3 26           |         |   |               |                  |          |
| F 23 Y                | Talpathgahakumburewatta   | 0 2 17           |         |   |               |                  |          |
| F 23 AA               | Wakkumburewattehena   | 1 0 3            |         |   |               |                  |          |
| F 23 AB               | Wakkumbura  | 0 0 5            |         |   |               |                  |          |
| F 23 AR               | Paragahamullehena   | 1 1 36           |         |   |               |                  |          |
|                       |   |                  |         |   |               |                  | 116 2 25 |

[For Diagram see page 110.]

#### Kegalla S. O. No. 33.

##### Order under Section 4, Sub-section (1), of "The Waste Lands Ordinances of 1897, 1899, 1900, and 1903."

In the matter of the land commonly called or known as Heenembillagollemukalana, situate in the village of Udawita, in the Kinigoda korale of the Kegalla District, in the Province of Sabaragamuwa, and of "The Waste Lands Ordinances of 1897, 1899, 1900, and 1903."

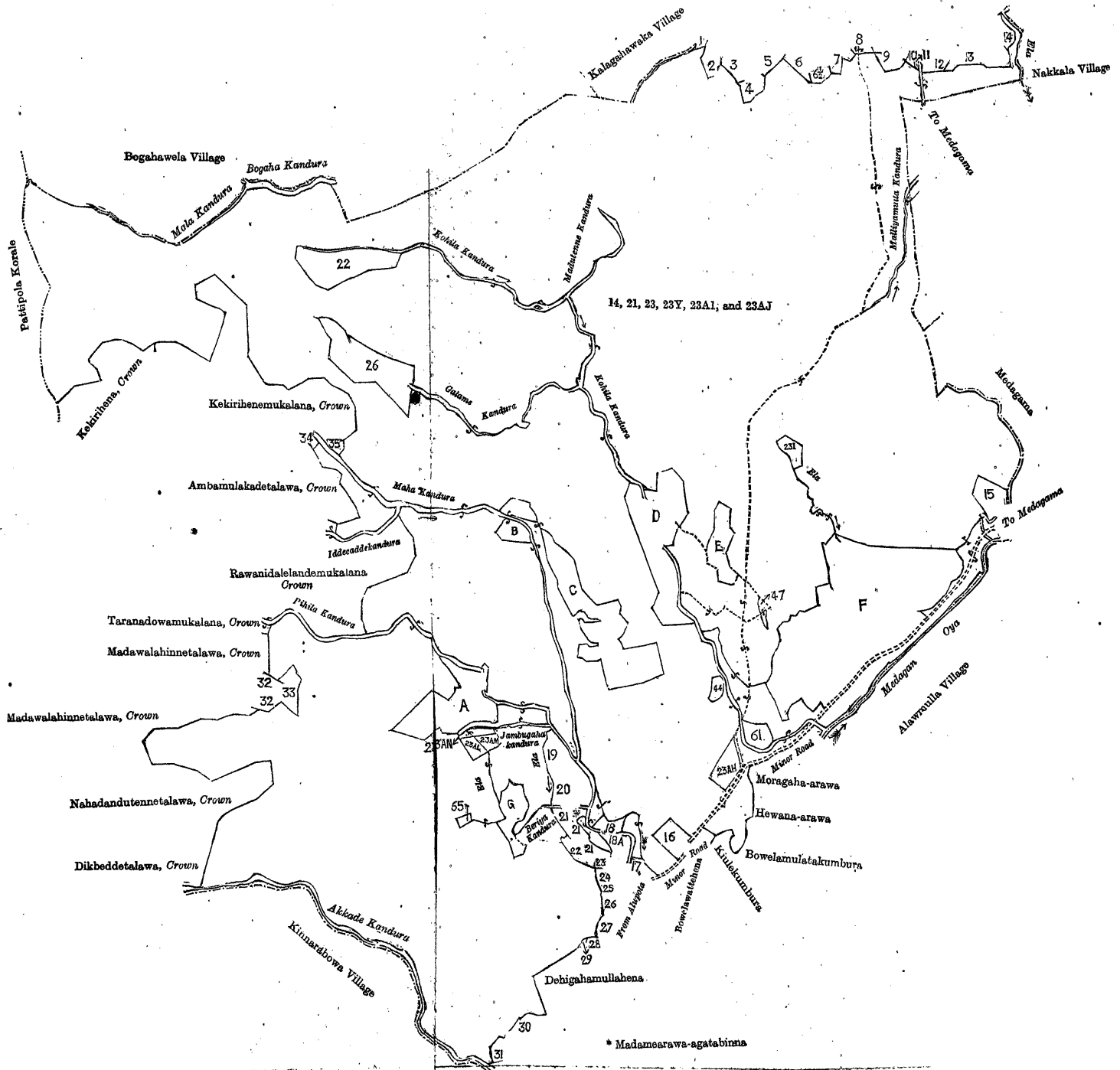
WHEREAS in pursuance of section 1 of the said Ordinances it was duly declared and notified on May 23, 1913, that if no claim to the land commonly called or known as Heenembillagollemukalana, situate in the village of Udawita, in the Kinigoda korale of the Kegalla District, in the Province of Sabaragamuwa, containing in extent 1 acre and 8 perches, and shown as lot 1 in preliminary plan 133 and in the annexed diagram, was made to Ralph Marcus Meaburn Worsley, Special Officer appointed under section 28 of the said Ordinances, within the period of three months from the date specified in the said notice, such land would be declared the property of the Crown, and dealt with on account of the Crown (*vide* Notice No. 4,879):

And whereas Ramanada Mudiyanse Hany, Gan-Arachchi, made claim thereto, and I, Ralph Marcus Meaburn Worsley, Special Officer appointed under section 28 of the said Ordinances, made due inquiry into such claim, and whereas the said claimant and I came to an agreement in writing dated November 22, 1913, concerning the said land, under section 4, sub-section (1), of the said Ordinances, whereby it was agreed that the said claimant should be declared the purchaser of the said land upon payment of a sum of Eighteen Rupees (Rs. 18) only, as the purchase amount of the said land, and whereas the said amount has been duly paid by the said claimant, he is hereby, in pursuance of the agreement aforementioned, declared to be the purchaser of the said land, as more fully described herein below.

##### Description of the Land referred to.

The following lot situated in the village of Udawita, in the Kinigoda korale of the Kegalla District, in the Province of Sabaragamuwa, as described in the annexed diagram:—

| Preliminary plan 133.  |                          |                  |     |
|--|--------------------------|------------------|-----|
| Situation: Udawita village in Kinigoda korale of Kegalla District. |                          |                  |     |
| Lot.   | Name of Land.            | Extent, A. R. P. |     |
| 1  | Heenembillagollemukalana | 1 0 8            | D 8 |



- 1 Peragahawatta, Crown
- 2 Alupothagedarawatta
- 3 Helagedarawatta
- 4 Helagedarawatta
- 5 Helagedarawatta
- 6 Nikawattchena, Crown
- 6A Helawatta
- 7 Peragahawatawanewela
- 8 Alutwattechena
- 9 Alutwattechena
- 10 Adikariwattechena, Crown
- 11 Adikariwattechena (Reservation for Road), Crown
- 12 T. P. 174,404
- 13 T. P. 224,598
- 14 T. P. 52,134
- 15 Welihilla-arawehena
- 16 Bogahamullahena
- 17 Rambukwatta
- 18 Gurugallandehena

- 18A Paragahapitiyawatta (Reservation for Stream)
- 19 Bogahakumbura
- 20 Kirmetiyeakumbura
- 21 Madameerawamalatabinna
- 22 Dahagoniyewatta
- 23 Asweddumaseewa
- 24 Pelapolowatta
- 25 Palagedarawatta
- 26 Attalegedarawatta
- 27 Attalegedarawatta
- 28 Dewalewatta
- 29 Dewalewatta
- 30 Linigearawa
- 31 Linigearawedapanguwa
- 32 Luliwetiymukalana, Crown
- 33 Nahadanduhinnepahalapatana, Crown
- 34 Kekirihenamukalana, Crown
- 35 Hellahena

Surveyor-General's Office,  
Colombo, August 9, 1913.

Scale of 16 Chains to an Inch.

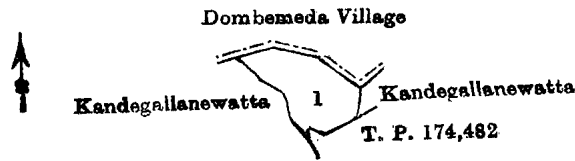
A. J. WICKWAR,  
for Surveyor-General.

October 16, 1913.

W. E. WATT,  
Special Officer.



and bounded as follows : on the north by the village limit of Dombemeda ; on the east by Kandegallanewatta claimed by Ramanada Mudiyansele Hamy, Arachchi ; on the south by T. P. 174,482 ; on the west by Kandegallanewatta claimed by Ramanada Mudiyansele Hamy, Arachchi.



Surveyor-General's Office,  
Colombo, March 18, 1913.

Scale of 8 Chains to an Inch.

A. H. G. DAWSON,  
for Surveyor-General.

November 29, 1913.

R. M. M. WORSLEY,  
Special Officer.

**Kegalla S. O. No. 34.**

**Order under Section 4, Sub-section (1), of "The Waste Lands Ordinances of 1897, 1899, 1900, and 1903," declaring Land to be Crown Property.**

In the matter of the land commonly called or known as Heenembillekulana, situate in the village of Udanwita, in the Kinigoda korale of the Kegalla District, in the Province of Sabaragamuwa, and of "The Waste Lands Ordinances of 1897, 1899, 1900, and 1903."

WHEREAS in pursuance of section 1 of the said Ordinances it was duly notified on May 23, 1913, that if no claim to the land commonly called or known as Heenembillekulana, situate in the village of Udanwita, in the Kinigoda korale of the Kegalla District, in the Province of Sabaragamuwa, containing in extent 8 acres 1 rood and 27 perches, and shown as lot 3 in preliminary plan 133 and in the annexed diagram, was made to Ralph Marcus Meaburn Worsley, Special Officer appointed under section 28 of the said Ordinances, within the period of three months from the date specified in such notice, such land would be declared the property of the Crown, and dealt with on account of the Crown (*vide* Notice No. 4,879):

And whereas Ramanada Mudiyansele Hamy, Gan-Arachchi, made claim thereto, and whereas by an agreement dated November 22, 1913, the said claimant, in consideration of being declared the purchaser of lot 1, in extent 1 acre and 8 perches in the said block survey preliminary plan 133 for a sum of Rs. 18, withdrew claim to the said lot 3, I, Ralph Marcus Meaburn Worsley, Special Officer appointed under section 28 of the said Ordinances, under and by virtue of the powers vested in me in that behalf by section 4 of the said Ordinances, do hereby on November 29, 1913, order and declare under section 4, sub-section (1), of the said Ordinances, that the said land, as more fully described herein below, is the property of the Crown.

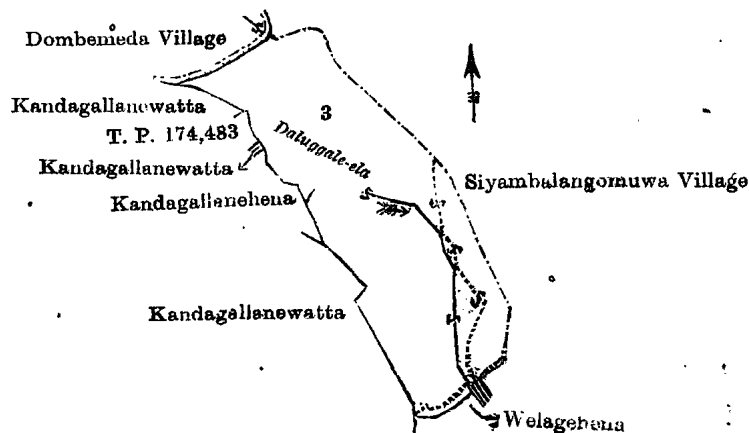
*Description of the Land referred to.*

The following lots situated in the village of Udanwita, in the Kinigoda korale of the Kegalla District, in the Province of Sabaragamuwa, as described in the annexed diagram :—

Preliminary plan 133.  
Situation: Udanwita village in Kinigoda korale of Kegalla District.

| Lot. | Name of Land.     | Extent, A. R. P. |
|------|-------------------|------------------|
| 3    | Heenembillekulana | 8 1 27           |

and bounded as follows : on the north by the village limit of Dombemeda, the village limit of Siyambalangomuwa ; on the east by the village limit of Siyambalangomuwa ; on the south by the village limit of Siyambalangomuwa, Welagehena claimed by Ramanada Mudiyansele Hamy, Arachchi ; on the west by Kandagallanewatta claimed by Ramanada Mudiyansele Hamy, Arachchi, Kandagallanehena claimed by ditto, Kandagallanewatta claimed by ditto, T. P. 174,483, Kandagallanewatta claimed by Ramanada Mudiyansele Hamy, Arachchi.



Surveyor-General's Office,  
Colombo, March 18, 1913.

Scale of 8 Chains to an Inch.

A. H. G. DAWSON,  
for Surveyor-General.

November 29, 1913.

R. M. M. WORSLEY,  
Special Officer.