

# Ceylon Government Gazette

Published by Authority.

No. 6,605 — FRIDAY, FEBRUARY 6, 1914.

PART I.—General: Minutes, Proclamations, Appointments, and General Government Notifications.  
 PART II.—Legal and Judicial.  
 PART III.—Provincial Administration.  
 PART IV.—Land Settlement.  
 PART V.—Mercantile, Marine, Municipal, Local, &c.

Separate paging is given to each Part in order that it may be filed separately.

## Part IV.—Land Settlement.

	PAGE		PAGE
Preliminary Notices .. .. .	113	Final Orders .. .. .	126

### PRELIMINARY NOTICES.

#### Kurunegala Notice No. 5,124.

#### Notice under "The Waste Lands Ordinances of 1897, 1899, 1900, and 1903."

TAKE notice that unless within three months from February 6, 1914, the persons, if any, who claim any interest in the lands hereinafter mentioned or in any one or more of such lands make claim in person or in writing to the said lands or any of them or to some interest therein to J. M. Davies, Esq., Special Officer appointed under section 28 of "The Waste Lands Ordinances of 1897, 1899, 1900, and 1903," at his office at Fort, Colombo.

Such Special Officer, in pursuance of the powers vested in him by the said Ordinances, will declare by writing under his hand that the said lands or such of them, as to which no claim has been made, are the property of the Crown.

J. M. DAVIES,  
Special Officer.

#### Description of the Lands referred to.

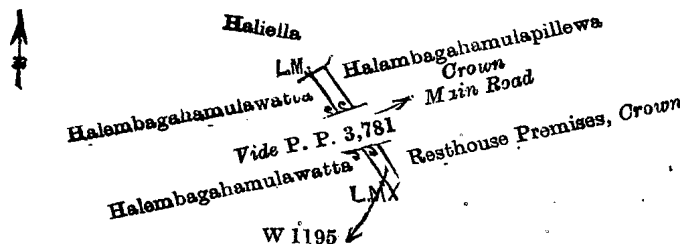
The following lots situated in the village of Hiripitiya, in the Mahagalboda Egoda korale of the Hiriyala hatpattu of the Kurunegala District, in the North-Western Province, as described in the annexed diagrams:—

#### I.—Preliminary plan 2,585 (acquisition survey).

Situation: Hiripitiya village in Mahagalboda Egoda korale of Hiriyala hatpattu of Kurunegala District.

Lot.	Name of Land.	Extent, A. B. P.
W 1195	Resthouse premises	0 0 8

and bounded as follows: on the north by Haliella claimed by Kiriyalage Kowwa and others; on the east by Halambagahamulapillewa belonging to Crown, the main road (*vide* P. P. 3,781), resthouse premises belonging to Crown; on the south by resthouse premises belonging to Crown; on the west by Halambagahamulawatta sold by the Crown; the main road (*vide* P. P. 3,781), Halambagahamulawatta sold by the Crown.



Scale of 4 Chains to an Inch.

Surveyor-General's Office,  
Colombo, December 6, 1913.

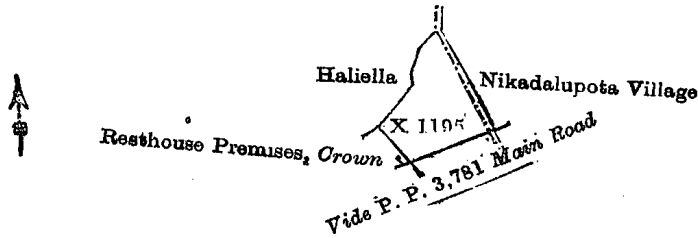
A. J. WICKWAR,  
for Surveyor General

II.—Preliminary plan 2,585 (acquisition survey).

Situation : Hiripitiya village in Mahagalboda Egoda korale of Kurunegala District.

Lot.	Name of Land.	Extent, A. R. P.
X 1195	Halambagahamulapillewa	0 1 13

and bounded as follows : on the north and east by the village limit of Nikadalupota ; on the south by the main road (*vide* P. P. 3,781); on the west by resthouse premises belonging to Crown, Haliella claimed by Kiriyalage Kowwa and others.



Scale of 4 Chains to an Inch.

Surveyor-General's Office,  
Colombo, December 6, 1913.

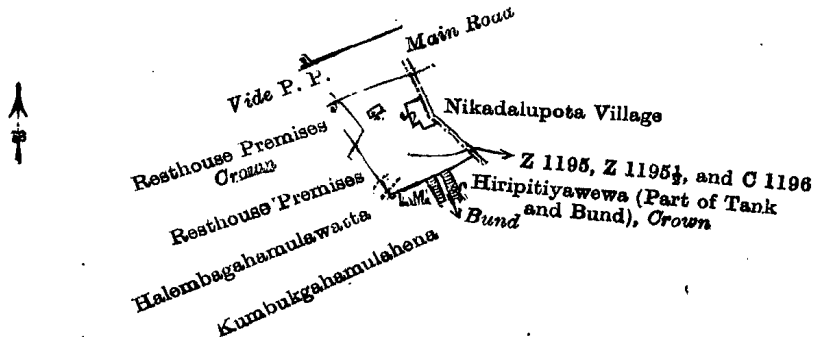
A. J. WICKWAR,  
for Surveyor-General.

III.—Preliminary plan 2,585 (acquisition survey).

Situation : Hiripitiya village in Mahagalboda Egoda korale of Kurunegala District.

Lot.	Name of Land.	Extent, A. R. P.
Z 1195	Resthouse premises	0 1 7
Z 1195½	Do.	0 0 5
C 1196	Do.	0 0 6
		0 1 18

and bounded as follows : on the north by the main road (*vide* P. P. 3,781); on the east by the village limit of Nikadalupota ; on the south by Hiripitiyawewa (part of tank and bund) belonging to Crown, a bund, Kumbukgahamulahena claimed by Jayaturalage Kalubanda and others; on the west by Kumbukgahamulahena claimed by Jayaturalage Kalubanda and others; Halambagahamulawatta claimed by Tikiradewyalage Ukku and another, resthouse premises claimed by ditto, resthouse premises belonging to Crown.



Scale of 4 Chains to an Inch.

Surveyor-General's Office,  
Colombo, December 6, 1913.

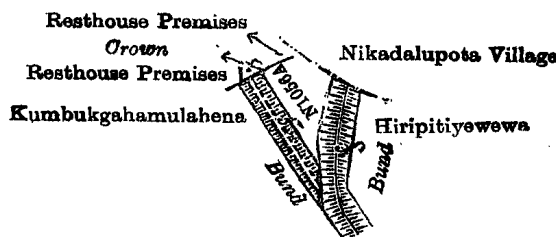
A. J. WICKWAR,  
for Surveyor-General.

IV.—Preliminary plan 2,037.

Situation : Hiripitiya village in Mahagalboda Egoda korale of Kurunegala District.

Lot.	Name of Land.	Extent, A. R. P.
N 1056A	Hiripitiyawewa (part of tank and bund)	0 1 7

and bounded as follows : on the north by resthouse premises claimed by Ukkurala and others, resthouse premises belonging to Crown, the village limit of Nikadalupota ; on the east by a bund (Hiripitiyawewa claimed by A. M. Appuhami Arachchi and others); on the south by a bund; on the west by Kumbukgahamulahena claimed by Jayaturalage Kalubanda and others.



Scale of 4 Chains to an Inch.

Surveyor-General's Office,  
Colombo, December 6, 1913.

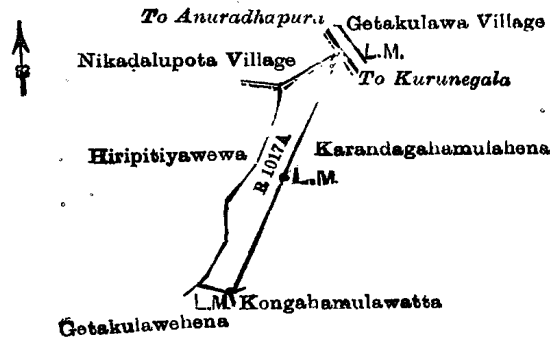
A. J. WICKWAR,  
for Surveyor-General.

V.—Preliminary plan 2,011 (supplementary).

Situation : Hiripitiya village in Mahagalboda Egoda korale of Kurunegala District.

Lot.	Name of Land.	Extent, A. R. P.
R 1017A ..	Hiripitiyawewa (tank) .. .. .	0 1 15

and bounded as follows : on the north by the village limit of Nikadalupota ; on the east by the road from Anuradhapura to Kurunegala (the village limit of Getakulawa), Karandagahamulahena sold by the Crown, Kongahamulawatta claimed by Sena Sultan Meedin ; on the south by Getakulawehena claimed by A. M. Kiribanda Arachchi and others ; on the west by Hiripitiyawewa claimed by A. M. Appahamy Arachchi and others.



Scale of 4 Chains to an Inch.

Surveyor-General's Office,  
Colombo, December 6, 1913.

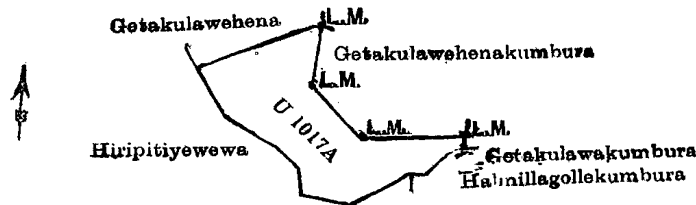
A. J. WICKWAR,  
for Surveyor-General.

VI.—Preliminary plan 2,011 (supplementary).

Situation : Hiripitiya village in Mahagalboda Egoda korale of Kurunegala District.

Lot.	Name of Land.	Extent, A. R. P.
U 1017A ..	Hiripitiyawewa (tank) .. .. .	0 3 15

and bounded as follows : on the north by Getakulawehena claimed by A. M. Kiri Banda Arachchi and others ; on the east by Getakulawehenakumbura sold by the Crown, Getakulawakumbura claimed by Muna Lebbe Kanni of Nabirittawewa ; on the south by Halmillagollekumbura claimed by Ratritaralalage Ranhamy and others, Hiripitiyawewa claimed by A. M. Appuhami Arachchi and others ; on the west by Hiripitiyawewa claimed by A. M. Appuhami Arachchi and others.



Scale of 4 Chains to an Inch.

Surveyor-General's Office,  
Colombo, December 6, 1913.

A. J. WICKWAR,  
for Surveyor-General.

VII.—Preliminary plan 3,781.

Situation : Hiripitiya village in Mahagalboda Egoda korale of Kurunegala District.

Lot.	Name of Land.	Extent, A. R. P.	Lot.	Name of Land.	Extent, A. R. P.
131 ..	Road and reservation .. .. .	0 1 4	137 ..	Road and reservation .. .. .	0 0 37
132 ..	Do. .. .. .	0 0 19	138 ..	Do. .. .. .	0 0 28
133 ..	Do. .. .. .	1 0 11	139 ..	Do. .. .. .	0 0 18
134 ..	Do. .. .. .	0 1 9	140 ..	Do. .. .. .	0 0 5
135 ..	Do. .. .. .	0 0 17			
136 ..	Do. .. .. .	0 1 8			2 2 36

and bounded as follows : on the north by Medakandahena sold by the Crown, Talagahamulawatta claimed by Ungu Naidelage Kiri Naide and others, Medakandahena sold by the Crown, Kongahamulawatta sold by the Crown, Kahatagahamulahenayaya sold by the Crown, Kohombagahamulahena sold by the Crown, Migahamulahena sold by the Crown, Halambagahamulawatta sold by the Crown, resthouse premises belonging to Crown, Halembagahamulapillewa belonging to Crown ; on the east by the village limit of Nikadalupota ; on the south by resthouse premises belonging to Crown, Halambagahamulawatta sold by the Crown, Migahamulahena sold by the Crown, Kohombagahamulahena sold by the Crown, Kadurugahamulagala sold by the Crown, Pansala Alutpara (road) claimed by the Hiripitiya Vihare, Kadurugahamulawatta sold by the Crown, Kahatagahamulahenyaya sold by the Crown, Talagahamulawatta claimed by Ungu Naidelage Kiri Naide and others, Kahatagahamulahenyaya sold by the Crown, Kahatagahamulahena sold by the Crown ; on the west by the village limit of Makulmada.



**Kurunegala Notice No. 5,125.**

**Notice under "The Waste Lands Ordinances of 1897, 1899, 1900, and 1903."**

TAKE notice that unless within three months from February 6, 1914, the persons, if any, who claim any interest in the lands hereinafter mentioned or in any one or more of such lands make claim in person or in writing to the said lands or any of them or to some interest therein to M. T. Archibald, Esq., Special Officer appointed under section 28 of "The Waste Lands Ordinances of 1897, 1899, 1900, and 1903," at his office at Fort, Colombo:

Such Special Officer, in pursuance of the powers vested in him by the said Ordinances, will declare by writing under his hand that the said lands or such of them, as to which no claim has been made, are the property of the Crown.

*Description of the Lands referred to.*

M. T. ARCHIBALD,  
Special Officer.

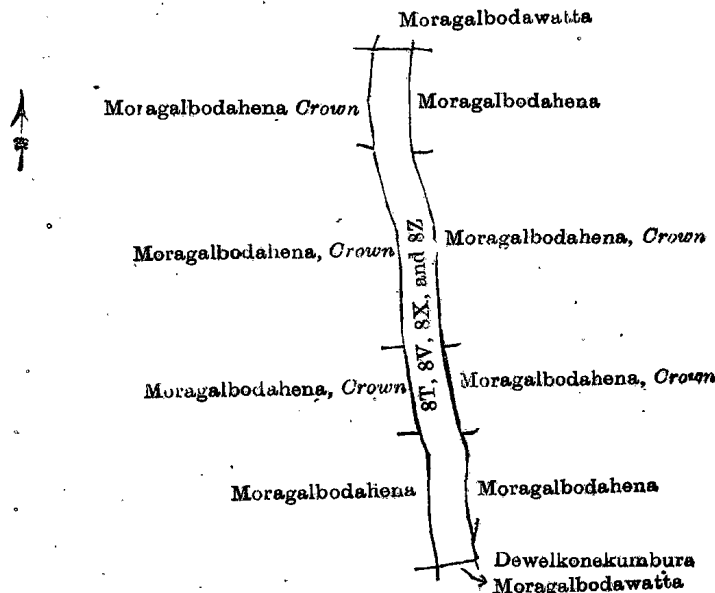
The following lots situated in the village of Medagampola, in the Udukaha Korale East of the Dambadeni hatpattu of the Kurunegala District, in the North-Western Province, as described in the annexed diagrams:—

**I.—Preliminary plan 458.**

Situation: Medagampola village in Udukaha Korale East of Kurunegala District.

Lot.	Name of Land.	Extent, A. R. P.
8 T	Reservation for road	0 0 33.5
8 V	Do.	0 0 21.8
8 X	Do.	0 1 10
8 Z	Do.	0 0 25.8
		0 3 11.1

and bounded as follows: on the north by Moragalbodawatta claimed by Menikpurayalai Sinya and Ukku; on the east by Moragalbodahena sold by the Crown, Moragalbodahena claimed by the Crown, Moragalbodahena sold by the Crown, Dewelhenekumbura claimed by Siyanaka Mudiyanseleage Punchi Appuhami Vidane; on the south by Moragalbodawatta claimed by Hatnagodalai Baba; on the west by Moragalbodahena sold by the Crown, Moragalbodahena claimed by the Crown.



Surveyor-General's Office,  
Colombo, December 9, 1913.

Scale of 4 Chains to an Inch.

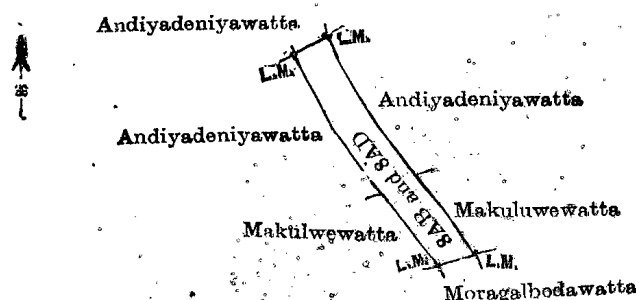
A. J. WICKWAR,  
for Surveyor-General.

**II.—Preliminary plan 458.**

Situation: Medagampola village in Udukaha korale East of Kurunegala District.

Lot.	Name of Land.	Extent, A. R. P.
8 AB	Reservation for road	0 0 23
8 AD	Do.	0 1 0
		0 1 23

and bounded as follows: on the north by Andiyadeniyawatta claimed by Heweyalai Kiri Banda; on the east by Andiyadeniyawatta sold by the Crown, Makulawewatta sold by the Crown; on the south by Moragalbodawatta claimed by Menikpurayalai Nanduwa and others; on the west by Makulawewatta, sold by the Crown Andiyadeniyawatta sold by the Crown.



Surveyor-General's Office,  
Colombo, December 9, 1913.

Scale of 4 Chains to an Inch.

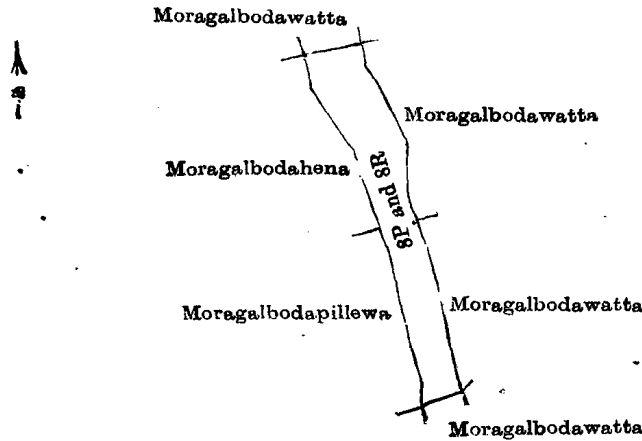
A. J. WICKWAR,  
for Surveyor-General.

III.—Preliminary plan 458.

Situation : Medagampola village in Udukaha Korale East of Kurunegala District.

Lot.	Name of Land.	Extent, A. R. P.
8 P	Reservation for road	0 1 7.6
8 R	Do.	0 1 25.7
		0 2 32.13

and bounded as follows : on the north by Moragalbodawatta claimed by Hatnagodalai Baba ; on the east by Moragalbodawatta claimed by Ratnalage Kiriukkuwa Baba and others, Moragalbodawatta sold by the Crown ; on the south by Moragalbodawatta claimed by Nukulasuriya Appuhamilage Bempisingho ; on the west by Moragalbodapillewa sold by the Crown, Moragalbodahena sold by the Crown.



Scale of 4 Chains to an Inch.

Surveyor-General's Office,  
Colombo, December 9, 1913.

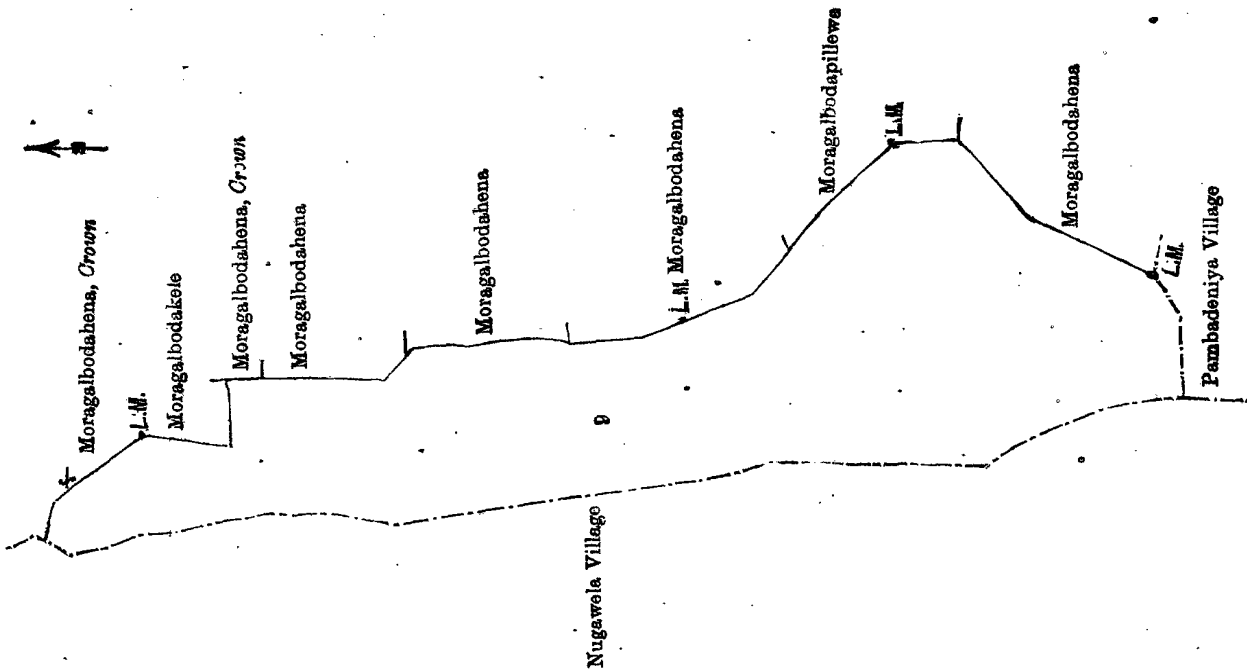
A. J. WICKWAR,  
for Surveyor-General.

IV.—Preliminary plan 458.

Situation : Medagampola village in Udukaha Korale East of Kurunegala District.

Lot.	Name of Land.	Extent, A. R. P.
9	Moragalbodakele	8 2 8

and bounded as follows : on the north by Moragalbodahena claimed by the Crown ; on the east by Moragalbodakele sold by the Crown, Moragalbodahena claimed by the Crown, Moragalbodahena sold by the Crown, Moragalbodapillewa sold by the Crown, Moragalbodahena sold by the Crown ; on the south by the village limit of Pambadeniya ; on the west by the village limit of Nugawela.



Scale of 4 Chains to an Inch.

Surveyor-General's Office,  
Colombo, December 9, 1913.

A. J. WICKWAR,  
for Surveyor-General.

## V.—Preliminary plan 453.

Situation : Medagampola village in Udukaha Korale East of Kurunegala District.

Lot.	Name of Land.	Extent, A. R. P.
15½	Anguruwelle-ela (stream)	2 1 0

and bounded as follows : on the north by the Pita-ela, Tunpelekumbura claimed by H. M. Appuhami and others, Makumbura claimed by ditto, Marawekumbura claimed by R. A. Dingiri Appuhami and others, Thithhawelikumbura claimed by M. Nondawa, Meeambakandemukalana claimed by the Crown, Galagawakumbura claimed by R. A. Dingiri Appuhami, Asweddummekumbura claimed by H. Kaluwa and others, Meeambakandemukalana claimed by the Crown ; on the east by the Anguruwelle-ela, an ela ; on the south by Meegahamulakumbura *alias* Asweddumakumbura claimed by Ratnayaka Achchillage Mudalihami and others, Galagawakumbura claimed by R. A. Dingiri Appuhami, Bogahakotuwekumbura claimed by Ratnayaka Achchillage Ranhami and others, Siyambalagahakumbura claimed by Hewayalage Dingiri and others, Kotuwekumbura claimed by H. Unga and others, Pinkumbura claimed by Medagampola Vihare ; Uswatta claimed by Ratnayaka Achchillage Punchirala and others, Siyambalagahamulawatta claimed by K. Ranhami and others, Jambugahamulawatta claimed by R. A. Ranhami and others, Ambagahamulawatta claimed by R. A. Dingiri Appuhami, Mahakumburakanatta claimed by R. A. Ranhami and others, Kudawewekumbura claimed by R. A. Appuhami, Dewekonakumbura claimed by Alawwa Appuhami, Dewelkonekumbura claimed by S. Dingiri Banda and others, Kudawewekumbura claimed by R. A. Appuhami, Puhulagamayagawatta claimed by Herat Mudiyansele Kirihami, Puhulagamagewattehena claimed by Ratnayaka Achchillage Punchi Banda and others, Pinkumbura claimed by Medagampola Vihare, Hathhaulliyeddakumbura claimed by R. A. Dingiri Appuhami and others, Goda-asweddumakumbura claimed by Ratnayaka Achchillage Mudalihami and others, the village limit of Pambadeniya ; on the west by Pitawelikumbura claimed by Meegamawalage Sethuwa and others, Pinkumbura claimed by Medagampola Vihare, Makuluwekumbura claimed by R. A. Appuhami and others.

[For Diagram see page 120.]

## VI.—Preliminary plan 458.

Situation : Medagampola village in Udukaha Korale East of Kurunegala District.

Lot.	Name of Land.	Extent, A. R. P.
19	Meeambakandemukalana	56 2 31
20	Minipittaniya	0 1 28
		57 0 19

and bounded as follows : on the north by the village limit of Hittarapola ; on the east by the village limit of Galatara ; on the south by the Anguruwelle-ela, an ela, Asweddumekumbura claimed by H. Kaluwa and others, Halgahamulakumbura claimed by R. A. Ranhami and others, Galagawakumbura claimed by R. A. Dingiri Appuhami and others, the Anguruwelle-ela ; on the west by Thithhawelikumbura claimed by M. Nondawa, Marawekumbura claimed by R. A. Dingiri Appuhami and others, Pinkumbura claimed by Medagampola Vihare, Marawewatta claimed by Kaba-achchillage Ranhami and others, Kadurugahamulahena and Marawehena claimed by ditto, Gamagewattagawahena claimed by the Crown, Kadurugahamulawatta *alias* Dawatagahamulawatta claimed by Mudiyansele Ukku Banda and others, Siyambalagahamulawatta claimed by M. Punchi Bala, Rukattanagahamulawatta *alias* Kadurugahamulawatta claimed by Manikpurayalai Ungu and others.

[For Diagram see page 121.]

## Kurunegala Notice No. 5,126.

Notice under "The Waste Lands Ordinances of 1897, 1899, 1900, and 1903."

TAKE notice that unless within three months from February 6, 1914, the persons, if any, who claim any interest in the lands hereinafter mentioned or in any one or more of such lands make claim in person or in writing to the said lands or any of them or to some interest therein to M. T. Archibald, Esq., Special Officer appointed under section 28 of "The Waste Lands Ordinances of 1897, 1899, 1900, and 1903," at his office at Fort, Colombo :

Such Special Officer, in pursuance of the powers vested in him by the said Ordinances, will declare by writing under his hand that the said lands, or such of them as to which no claim has been made, are the property of the Crown.

M. T. ARCHIBALD,  
Special Officer.

## Description of the Lands referred to.

The following lots situated in the village of Pilawatura, in the Udukaha Korale East of the Dambadeni hatpattu of the Kurunegala District, in the North-Western Province, as described in the annexed diagrams :—

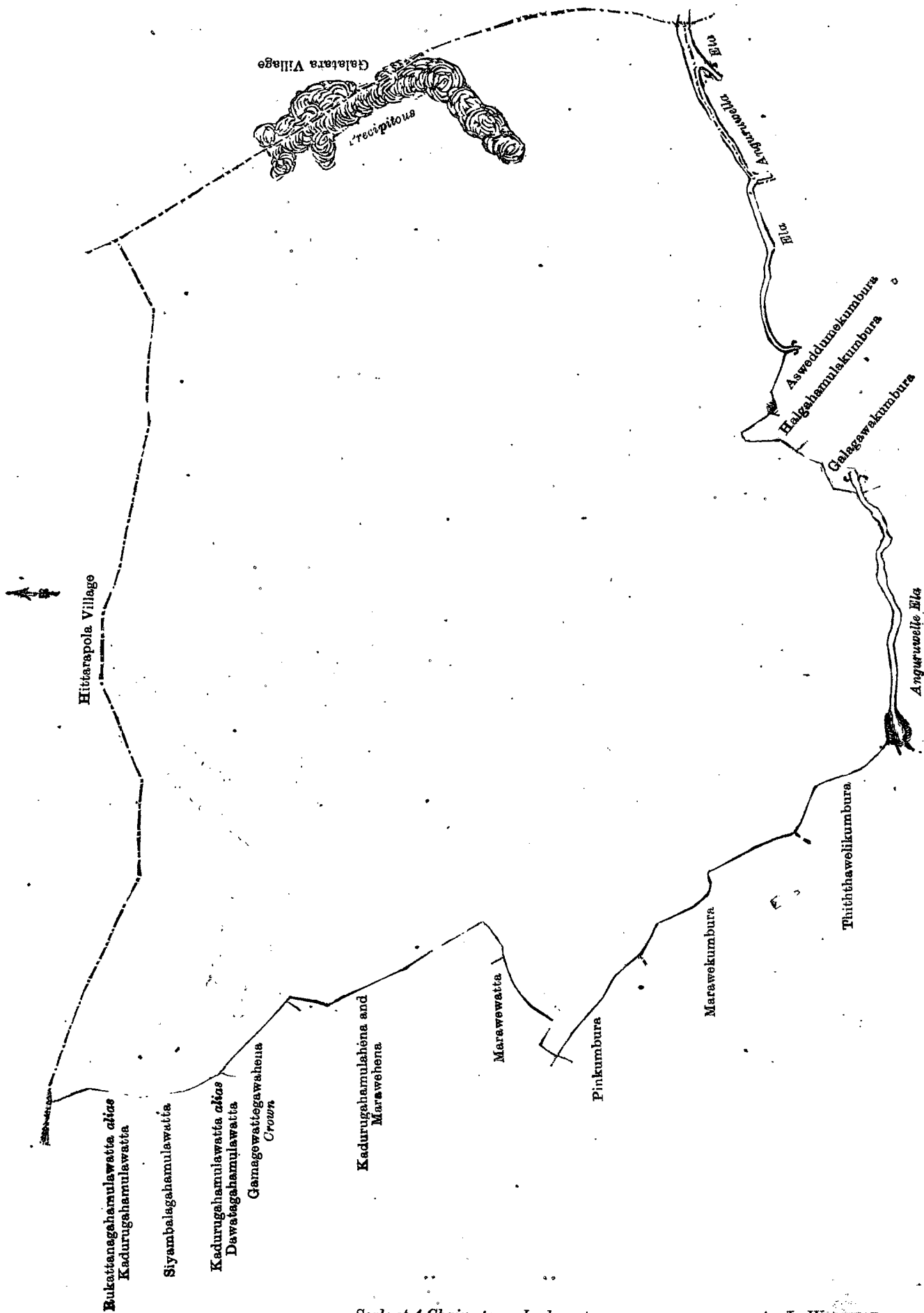
I.—Preliminary plan 435.  
Situation : Pilawatura village in Udukaha Korale East of Kurunegala District.

Lot.	Name of Land.	Extent, A. R. P.
1½	Part of ela (stream)	0 0 6

D 4







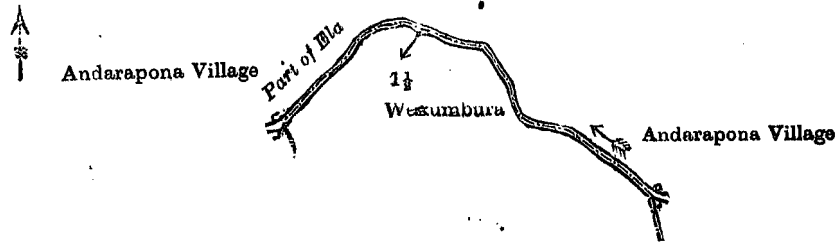
Surveyor-General's Office,  
Colombo, December 9, 1913.

Scale of 4 Chains to an Inch.

Kurunegala S.O. 20.—1914.

A. J. WICKWAR,  
for Surveyor-General.

and bounded as follows : on the north and east by part of ela ( the village limit of Andarapona ) ; on the south by Wekumbura claimed by S. Kiri Banda and others ; on the west by part of ela (the village limit of Andarapona).



Surveyor-General Office,  
Colombo, December 18, 1913.

Scale of 4 Chains to an Inch.

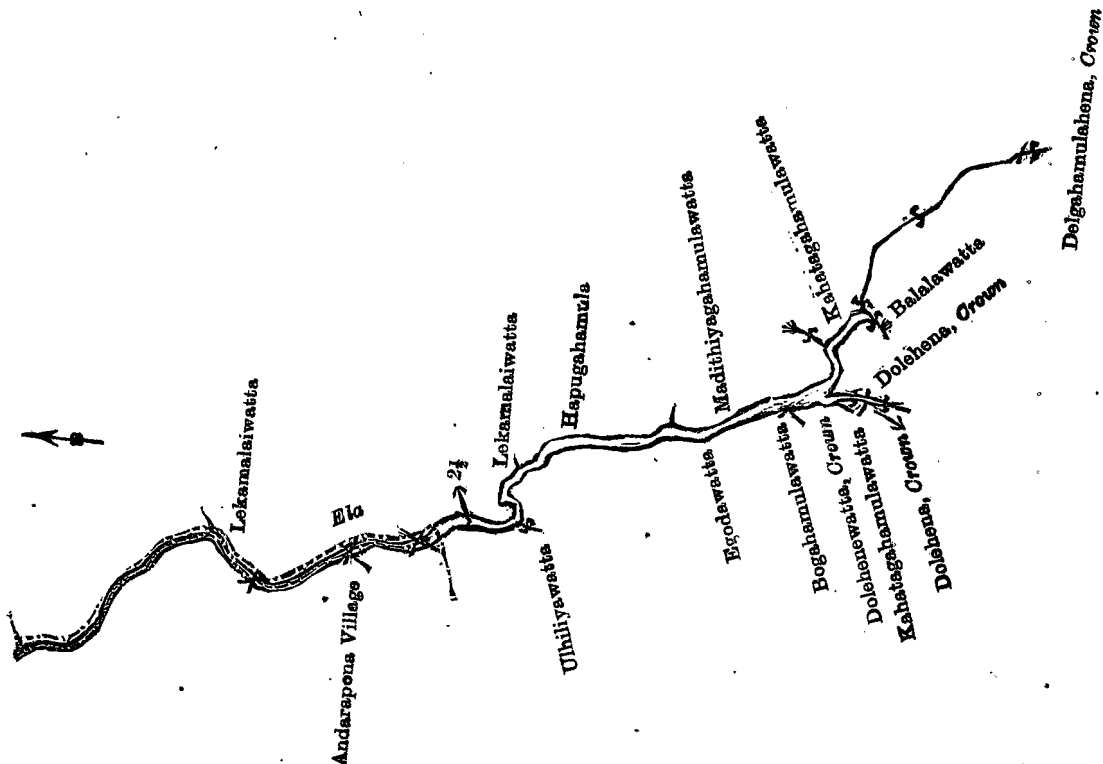
A. J. WICKWAR,  
for Surveyor-General.

II.—Preliminary plan 435.

Situation : Pilawatura village in Udukaha Korale East of Kurunegala District.

Lot.	Name of Land.	Extent, A. R. P.
2 1/2	Ela (stream)	0 1 23

and bounded as follows : on the north by the village limit of Andarapona ; on the east by the village limit of Andarapona, an ela (Lekamalaiwatta claimed by Waduwalage Unga), Hapugahamula claimed by Nekethralalage Dingiri Appu, Madithiyagahamulawatta claimed by Podisinno, Kahatagahamulawatta claimed by R. N. Dingiri Menika, Delgahamulahena claimed by the Crown ; on the south by Balalawatta claimed by R. M. Appuhamy, Dolehena claimed by the Crown ; on the west by Dolehena claimed by the Crown, Kahatagahamulawatta claimed by R. M. Dingiri Menika, Dolehenewatta claimed by the Crown, Bogahamulawatta sold by the Crown, Egodawatta claimed by N. Dingiri Appu, Ulihiliyawatta claimed by Kannadeni Muhandiramalage Welathi, the village limit of Andarapona.



Surveyor-General's Office,  
Colombo, December 18, 1913.

Scale of 4 Chains to an Inch.

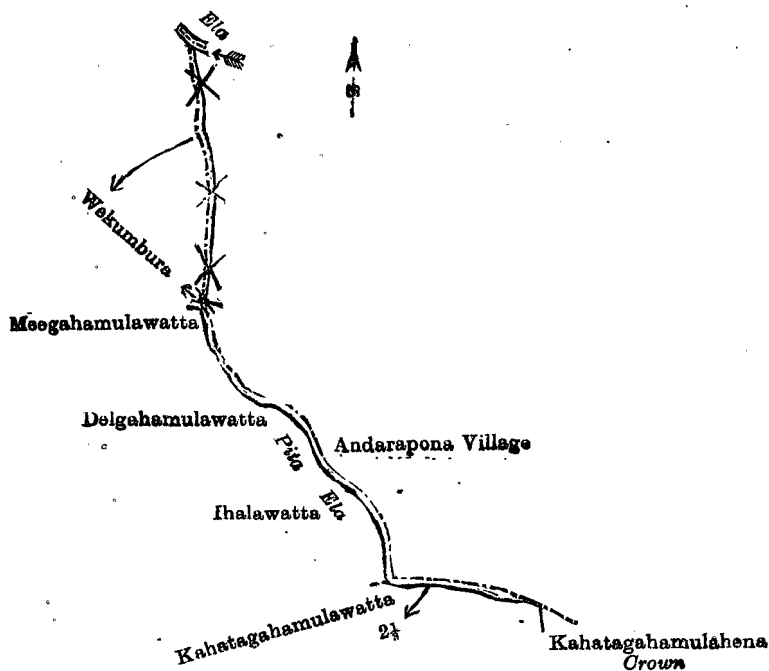
A. J. WICKWAR,  
for Surveyor-General.

III.—Preliminary plan 435.

Situation : Pilawatura village in Udukaha Korale East of Kurunegala District.

Lot.	Name of Land.	Extent, A. R. P.
2 1/2	Pita-ela (stream)	0 0 9

and bounded as follows : on the north by an ela ; on the east by the village limit of Andarapona ; on the south by Kahatagahamulahena claimed by the Crown, Kahatagahamulawatta claimed by R. M. Dingiri Menika ; on the west by Ihalawatta claimed by R. M. Sithahamy and others, Delgahamulawatta claimed by S. Kiri Banda, Meegahamulawatta claimed by Rajaguru Mudiyansele Sithahamy and others, Wekumbura claimed by S. Kiri Banda and others.



Surveyor-General's Office,  
Colombo, December 18, 1913.

Scale of 4 Chains to an Inch.

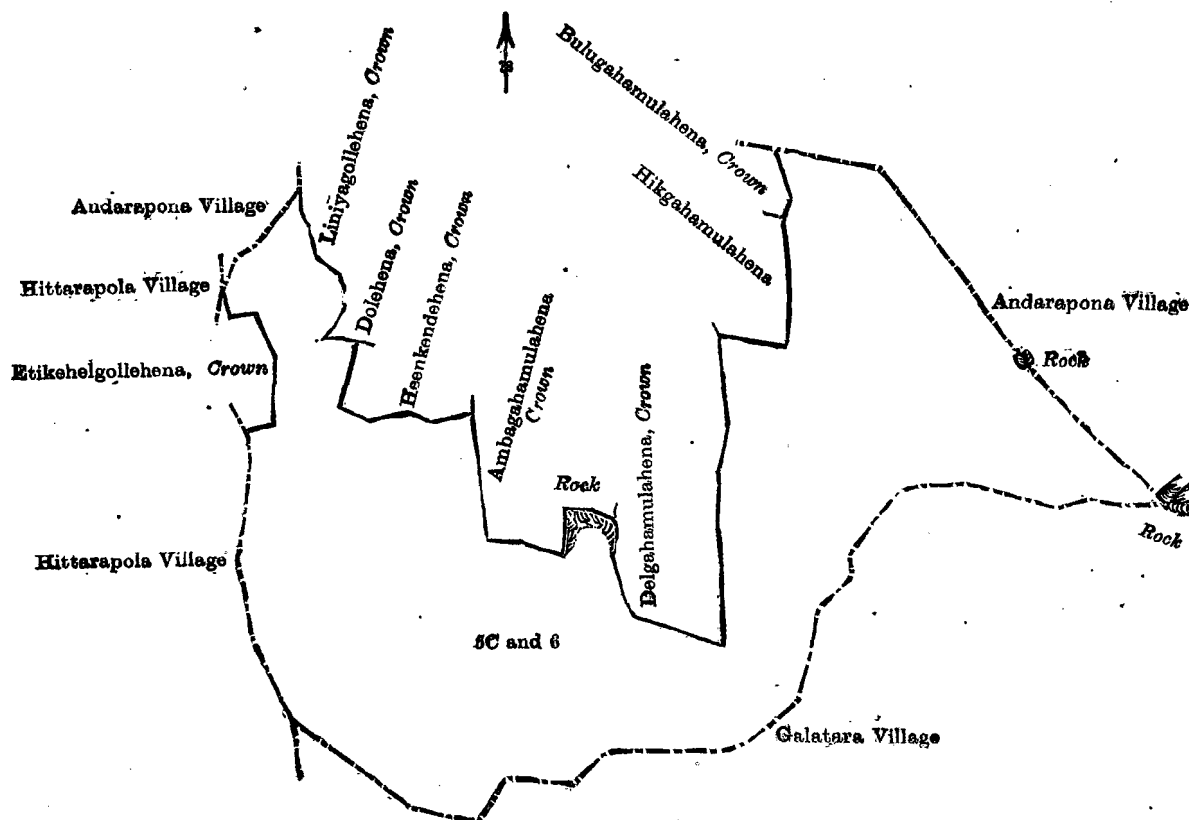
A. J. WICKWAR,  
for Surveyor-General.

IV.—Preliminary plan 435.

Situation : Pilawatura village in Udukaha Korale East of Kurunegala District.

Lot.	Name of Land.	Extent, A. R. P.
5C ..	Kosgahamulahena .. .. .	0 1 16
6 ..	Dikhenemukalana .. .. .	45 3 6
		46 0 22

and bounded as follows : on the north by Liniyagollehena claimed by the Crown, Dolehena claimed by the Crown, Heenkendehena claimed by the Crown, Ambagahamulahena claimed by the Crown, a rock, Delgahamulahena claimed by the Crown, Hikgahamulahena sold by the Crown, Bulugahamulahena claimed by the Crown, the village limit of Andarapona ; on the east by the village limit of Andarapona ; the village limit of Galatara ; on the south by the village limit of Galatara ; on the west by the village limit of Hittarapola, Etikehelgollehena claimed by the Crown, the village limit of Hittarapola, the village limit of Andarapona.



Surveyor-General's Office,  
Colombo, December 18, 1913.

Scale of 8 Chains to an Inch.

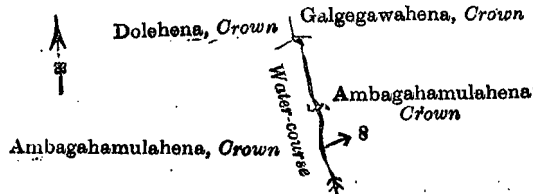
A. J. WICKWAR,  
for Surveyor-General.

## V.—Preliminary plan 435.

Situation : Pilawatura village in Udukaha Korale East of Kurunegala District.

Lot.	Name of Land.	Extent, A. R. P.
8	Ela (stream)	0 0 4

and bounded as follows : on the north by Dolehena claimed by the Crown, Galgegawahena claimed by the Crown ; on the east by Ambagahamulahena claimed by the Crown : on the south and west by Ambagahamulahena claimed by the Crown.



Scale of 4 Chains to an Inch.

Surveyor-General's Office,  
Colombo, December 18, 1913.

Kurunegala S. O. 21—1914.

A. J. WICKWAR,  
for Surveyor-General.

## Kurunegala Notice No. 5,127.

## Notice under "The Waste Lands Ordinances of 1897, 1899, 1900, and 1903."

TAKE notice that unless within three months from February 6, 1914, the persons, if any, who claim any interest in the land hereinafter mentioned make claim in person or in writing to the said land or to some interest therein to N. A. Hampton, Esq., Special Officer appointed under section 28 of "The Waste Lands Ordinances of 1897, 1899, 1900, and 1903," at his office at Fort, Colombo :

Such Special Officer, in pursuance of the powers vested in him by the said Ordinances, will declare by writing under his hand that the land to which no claim has been made is the property of the Crown.

N. A. HAMPTON,  
Special Officer.

## Description of the Land referred to.

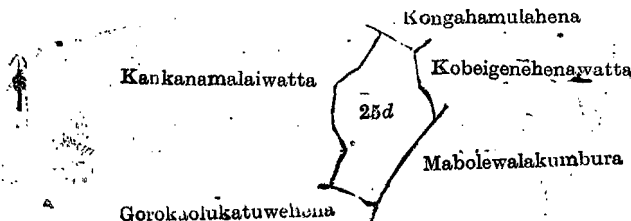
The following lot situated in the village of Kohombepola, in the Meda Pattu Korale East of the Katugampola hatpattu of the Kurunegala District, in the North-Western Province, as described in the annexed diagram :—

## Preliminary plan 349.

Situation : Kohombepola village in Meda Pattu Korale East of Katugampola hatpattu of Kurunegala District.

Lot.	Name of Land.	Extent, A. R. P.
25d	Kankanamalaikele	1 3 11½

and bounded as follows : on the north by Kongahamulahena sold by the Crown ; on the east by Kobeigenēhenawatta claimed by Lissawa Patirennhalai, Mablewalakumbura claimed by Gunaratne of Kudagamma ; on the south by Gorokaolukatuwehena sold by the Crown ; on the west by Kankanamalaiwatta claimed by Dunagaha Baronchi Appu.



Scale of 8 Chains to an Inch.

Surveyor-General's Office,  
Colombo, March 7, 1913.

Kurunegala S. O. 22—1914.

A. H. G. DAWSON,  
for Surveyor-General.

## Kurunegala Notice No. 5,128.

## Notice under "The Waste Lands Ordinances of 1897, 1899, 1900, and 1903."

TAKE notice that unless within three months from February 6, 1914, the persons, if any, who claim any interest in the lands hereinafter mentioned or in any one or more of such lands make claim in person or in writing to the said lands or any of them or to some interest therein to N. A. Hampton, Esq., Special Officer appointed under section 28 of "The Waste Lands Ordinances of 1897, 1899, 1900, and 1903," at his office at Fort, Colombo :

Such Special Officer, in pursuance of the powers vested in him by the said Ordinances, will declare by writing under his hand that the said lands, or such of them as to which no claim has been made, are the property of the Crown.

N. A. HAMPTON,  
Special Officer.

*Description of the Lands referred to.*

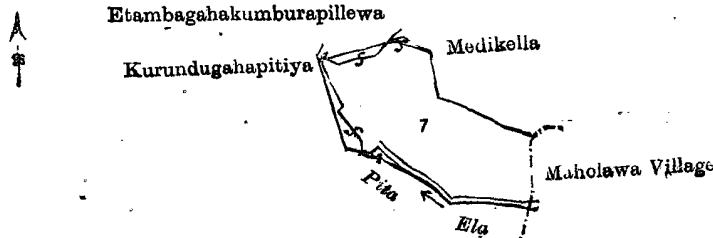
The following lots situated in the village of Pahala Kotuwela, in the Meda Pattu Korale East of the Katugampola hatpattu of the Kurunegala District, in the North-Western Province, as described in the annexed diagrams:—

## I.—Preliminary plan 354.

Situation: Pahala Kotuwela village in Meda Pattu Korale East of Kurunegala District.

Lot.	Name of Land.	Extent, A. R. P.
7	Kurundugahapitiyapillewa	3 2 2

and bounded as follows: on the north by Etambagahakumburepillewa sold by the Crown, Medikella sold by the Crown; on the east by the village limit of Maholawa; on the south by the Pita-ela (Kurundugahapitiya claimed by Hankoon Mudiyansele Dingiri Banda and others); on the west by Kurundugahapitiya claimed by Hankoon Mudiyansele Dingiri Banda and others.



Scale of 8 Chains to an Inch.

Surveyor-General's Office,  
Colombo, December 19, 1913.

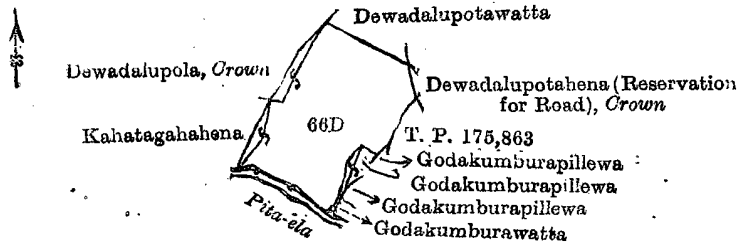
A. J. WICKWAR,  
for Surveyor-General.

## II.—Preliminary plan 354.

Situation: Pahala Kotuwela village in Meda Pattu Korale East of Kurunegala District.

Lot.	Name of Land.	Extent, A. R. P.
66D	Dewadalupotahena	3 1 4

and bounded as follows: on the north by Dewadalupotawatta sold by the Crown; on the east by Dewadalupotahena (reservation for road) declared to be the property of the Crown under the Waste Lands Ordinances, T. P. 175,863, Godakumburapillewa sold by the Crown, Godakumburawatta sold by the Crown; on the south by the Pita-ela; on the west by Kahatagahahena sold by the Crown, Dewadalupola declared to be the property of the Crown under the Waste Lands Ordinances.



Scale of 8 Chains to an Inch.

Surveyor-General's Office,  
Colombo, December 19, 1913.

A. J. WICKWAR,  
for Surveyor-General.

Kurunegala S. O. 23—1914.

**Colombo Notice No. 5,129.****Notice under "The Waste Lands Ordinances of 1897, 1899, 1900, and 1903."**

TAKE notice that unless within three months from February 6, 1914, the persons, if any, who claim any interest in the land hereinafter mentioned appear before the Assistant Government Agent of the Colombo and Negombo Districts of the Western Province, at his office in Colombo, and make claim in person or in writing to the said land or to some interest therein:

Such Assistant Government Agent, in pursuance of the powers in him vested by the said Ordinances, will declare by writing under his hand that the said land, to which no claim has been made, is the property of the Crown.

H. MILLIGAN,  
Assistant Government Agent.

*Description of the Land referred to.*

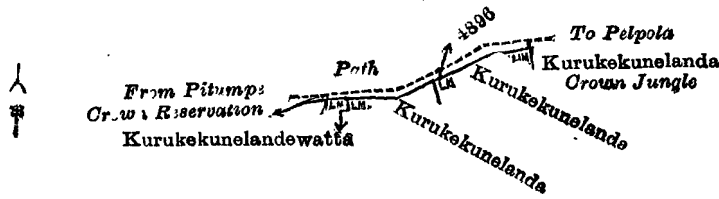
The following lot situated in the village of Pinnawala, in the Meda pattu of Hewagam korale of the Colombo District, in the Western Province, as described in the annexed diagram:—

## Preliminary plan 15,324.

Situation: Pinnawala village in Hewagam korale of Colombo District.

Lot.	Name of Land.	Extent, A. R. P.
4896	Kurukekunelanda (reservation for path)	0 0 8

and bounded as follows: on the north by the road from Pitumpe to Pelpola; on the east by Kurukekunelanda Crown jungle; on the south by Kurukekunelanda sold by the Crown to Katthriachchige Pinnawalage Don Daniel of Pinnawala and others, Kurukekunelanda sold by the Crown to Katthriachchige Pinnawalage Don Daniel of Pinnawala and another, and Kurukekunelawatta sold by the Crown to Katthriachchige Pinnawalage Don Daniel of Pinnawala and another; on the west Crown reservation.



Scale of 4 Chains to an Inch.

Surveyor-General's Office,  
Colombo, November 29, 1913.

C. R. LUNDIE,  
for Surveyor-General.

**FINAL ORDERS.**

**Galle S. O. No. 263.**

**Order under Section 2 of "The Waste Lands Ordinances of 1897, 1899, 1900, and 1903,"  
declaring Lands to be Crown Property.**

In the matter of the lands commonly called or known as Pahalaweladeniya, situate in the village of Wirapana, in the Hinidum pattu of the Galle District, in the Southern Province, and of "The Waste Lands Ordinances of 1897, 1899, 1900, and 1903."

THE notice required by section 1 of "The Waste Lands Ordinances of 1897, 1899, 1900, and 1903," having been duly published in manner prescribed by that section in respect of the above-named lands (*vide* Notice No. 4,161), and no claim having been made to the said lands or to any interest therein within the period of three months from the date specified in the said notice, I, Harry Chambers Toller, Special Officer appointed under section 28 of the said Ordinances, under and by virtue of the powers vested in me in that behalf by section 2 of the said Ordinances, do hereby, on December 4, 1913, order and declare that the said lands, as more fully described herein below, situate in the village of Wirapana, in the Hinidum pattu of the Galle District, in the Southern Province, and shown as lots 48E and 48F in preliminary plan 492 and in the annexed diagrams, and containing in extent 13 perches, are the property of the Crown.

*Description of the Lands referred to.*

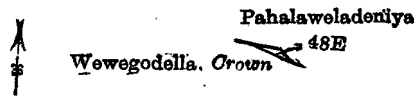
The following lots situated in the village of Wirapana, in the Hinidum pattu of the Galle District, in the Southern Province, as described in the annexed diagrams:—

I.—Preliminary plan 492.

Situation: Wirapana village in Hinidum pattu of Galle District.

Lot.	Name of Land.	Extent, A. R. P.
48E	Pahalaweladeniya	0 0 6

and bounded as follows: on the north and east by Pahalaweladeniya claimed by H. Mathes and others; on the south and west by Wewegodella to be declared the property of the Crown under the Waste Lands Ordinances.



Scale of 8 Chains to an Inch.

Surveyor-General's Office,  
Colombo, November 17, 1913.

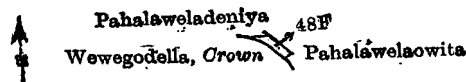
A. J. WICKWAR,  
for Surveyor-General.

II.—Preliminary plan 492.

Situation: Wirapana village in Hinidum pattu of Galle District.

Lot.	Name of Land.	Extent, A. R. P.
48F	Pahalaweladeniya	0 0 7

and bounded as follows: on the north by Pahalaweladeniya claimed by H. Mathes and others; on the east by Pahalawelawita claimed by H. Mathes and others; on the south and west by Wewegodella to be declared the property of the Crown under the Waste Lands Ordinances.



Scale of 8 Chains to an Inch.

Surveyor-General's Office,  
Colombo, November 17, 1913.

A. J. WICKWAR,  
for Surveyor-General.

December 4, 1913.

H. C. TOLLER,  
Special Officer.

## Matara S. O. No. 1,652.

Order under Section 4, Sub-section (1), of "The Waste Lands Ordinances of 1897, 1899, 1900, and 1903,"  
declaring Lands to be Crown Property.

In the matter of the lands commonly called or known as Bambarapuswelehena (reservation for dola), Galketiyehehena (reservation for footpath), situate in the village of Karaputugala, in the Gangaboda pattu of the Matara District, in the Southern Province, and of "The Waste Lands Ordinances of 1897, 1899, 1900, and 1903."

WHEREAS in pursuance of section 1 of the said Ordinances it was duly notified on November 22, 1912, that if no claim to the lands commonly called or known as Bambarapuswelehena (reservation for dola), Galketiyehehena (reservation for footpath), situate in the village of Karaputugala, in the Gangaboda pattu in the Matara District, in the Southern Province, containing in extent 2 roods and 4 perches, and shown as lots 169 and 193 in preliminary plan 571, and in the annexed diagrams, was made to Maxwell MacLagan Wedderburn, Special Officer appointed under section 28 of the said Ordinances, within the period of three months from the date specified in such notice, such lands would be declared the property of the Crown, and dealt with on account of the Crown (*vide* Notice No. 4,633):

And whereas Watearachchige Santi Appu made claim thereto, and whereas the said claimant has withdrawn his claim to the said lands, I, Ralph Marcus Meaburn Worsley, Special Officer appointed under section 28 of the said Ordinances, under and by virtue of the powers vested in me in that behalf by section 4 of the said Ordinances, do hereby on November 27, 1913, order and declare under section 4, sub-section (1), of the said Ordinances, that the said lands, as more fully described herein below, are the property of the Crown.

## Description of the Lands referred to.

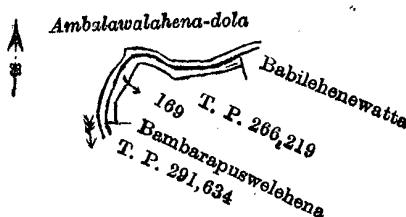
The following lots situated in the village of Karaputugala, in the Gangaboda pattu of the Matara District, in the Southern Province, as described in the annexed diagrams:—

## I.—Preliminary plan 571.

Situation: Karaputugala village in Gangaboda pattu of Matara District.

Lot.	Name of Land.	Extent, A. R. P.
169	Bambarapuswelehena (reservation for dola)	0 1 12

and bounded as follows: on the north by the Ambalawalahena-dola; on the east by Babilehenewatta sold by the Crown; on the south by T. P. 266,219, Bambarapuswelehena sold by Crown (T. P. 291,634); on the west by the Ambalawalahena-dola.



Surveyor-General's Office,  
Colombo, November 12, 1913.

Scale of 8 Chains to an Inch.

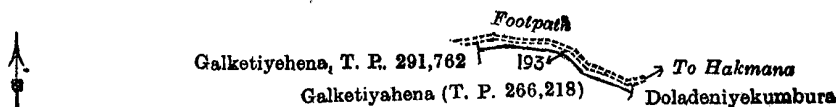
A. J. WICKWAR,  
for Surveyor-General.

## II.—Preliminary plan 571.

Situation: Karaputugala village in Gangaboda pattu of Matara District.

Lot.	Name of Land.	Extent, A. R. P.
193	Galketiyehehena (reservation for footpath)	0 0 32

and bounded as follows: on the north by a footpath; on the east by Doladeniyekumbura claimed by Watearachchige Subehamy; on the south by Galketiyehehena (T. P. 266,218); on the west by Galketiyehehena sold by the Crown.



Surveyor-General's Office,  
Colombo, October 1, 1912.

Scale of 8 Chains to an Inch.

A. H. G. DAWSON,  
for Surveyor-General.

R. M. M. WORSLEY,  
Special Officer.  
November 27, 1913.

## Matara S. O. No. 1,653.

Order under Section 2 of "The Waste Lands Ordinances of 1897, 1899, 1900, and 1903,"  
declaring Lands to be Crown Property.

In the matter of the lands commonly called or known as Elhena or Galpalahena (reservation for path), &c., situate in the village of Karaputugala, in the Gangaboda pattu of the Matara District, in the Southern Province, and of "The Waste Lands Ordinances of 1897, 1899, 1900, and 1903."

THE notice required by section 1 of "The Waste Lands Ordinances of 1897, 1899, 1900, and 1903," having been duly published in manner prescribed by that section in respect of the above-named lands (*vide* Notice No. 4,633), and no claim having been made to the said lands or to any interest therein within the period of three months from the date specified in the said notice, I, Ralph Marcus Meaburn Worsley, Special Officer appointed under section 28 of the said Ordinances, under and by virtue of the powers vested in me in that behalf by section 2 of the said Ordinances, do hereby on November 27, 1913, order and declare that the said land, as more fully described herein below, situate in the village of Karaputugala, in the Gangaboda pattu of the Matara District, in the Southern Province, and shown as lots 59, 58, 101, 102, 103, 104, 181B, 285, 286, 292, 64, 73, 74, 146 in preliminary plan 571 and in the annexed diagrams, and containing in extent 40 acres and 33 perches, are the property of the Crown.

*Description of the Lands referred to.*

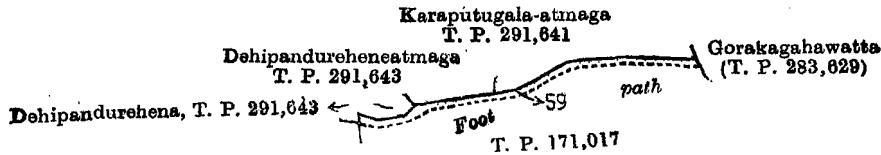
The following lots situated in the village of Karaputugala, in the Gangaboda pattuwa of the Matara District, in the Southern Province, as described in the annexed diagrams:—

I.—Preliminary plan 571.

Situation : Karaputugala village in Gangaboda pattuwa of Matara District.

Lot.	Name of Land.	Extent, A. R. P.
59	Elhena or Galpalahena (reservation for path)	0 1 17

and bounded as follows : on the north by Dehipandurehena sold by the Crown, Dehipandureheneatmaga sold by the Crown, Karaputugala-atmaga sold by the Crown ; on the east by Gorakagahawatta sold by the Crown (T. P. 283,629) ; on the south by a footpath (T. P. 171,017) ; on the west by Dehipandurehena claimed by the Crown.



Surveyor-General's Office,  
Colombo, October 1, 1912.

Scale of 8 Chains to an Inch.

A. H. G. DAWSON,  
for Surveyor-General.

II.—Preliminary plan 571.

Situation : Karaputugala village in Gangaboda pattuwa of Matara District.

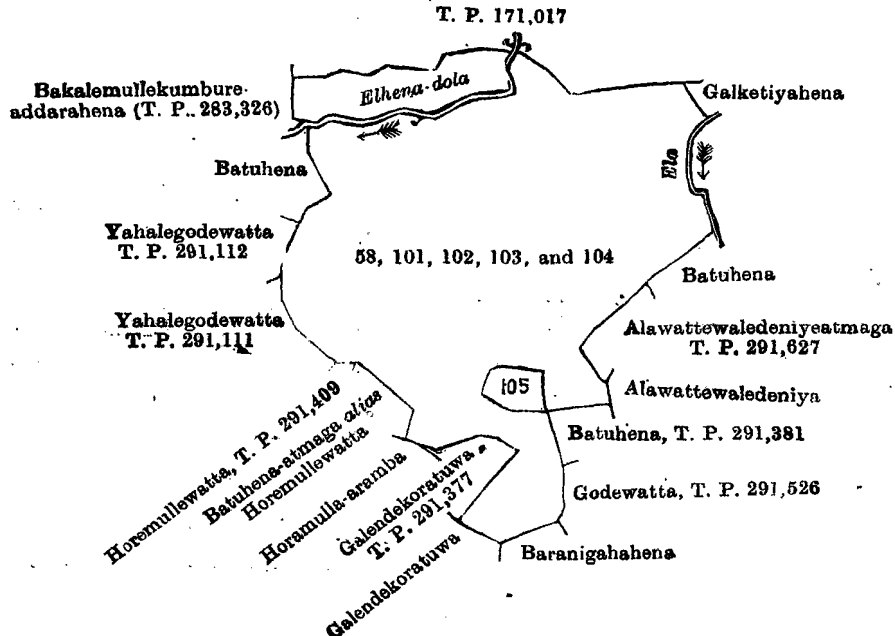
Lot.	Name of Land.	Extent, A. R. P.	Lot.	Name of Land.	Extent, A. R. P.
58	Elhena	2 0 15	104	Batuhena	19 1
101	Bakalamullekumbura-addarahena	0 0 11			
102	Elhena	0 0 8			24 1 10
103	Batuhena	2 3 9			

and bounded as follows : on the north by T. P. 171,017 ; on the east by Galketiyehena sold by the Crown, an ela, Batuhena sold by the Crown, Alawattewaledeniya-atmaga sold by the Crown, Alawattewaledeniya claimed by James William Abeyasundera and others, Batuhena sold by the Crown, Godewatta sold by the Crown ; on the south by Baranigahahena claimed by Nonis de Silva Jayasinghe and others, Galendekoratuwa claimed by Dadalage Juwanis Appu, Galendekoratuwa sold by the Crown, Horamulla-arambe claimed by Sudusingha Don Davith ; on the west by Batuhena-atmaga *alias* Horemullewatta sold by the Crown, Horemullewatta sold by the Crown, Yahalegodewatta sold by the Crown, Batuhena sold by the Crown, Bakalemullekumbureaddarahena sold by the Crown (T. P. 283,326).

NOTE.—The following lot lying within the above boundaries is excluded from this part of the order, and its extent of 1 rood and 33 perches is not included in the acreage of 24 acres 1 rood and 10 perches given above:—

Preliminary plan 571.

Lot.	Name of Land.	Extent, A. R. P.
105	Galendekoratuwa	0 1 33



Surveyor-General's Office,  
Colombo, October 1, 1912.

Scale of 8 Chains to an Inch.

A. H. G. DAWSON,  
for Surveyor-General.

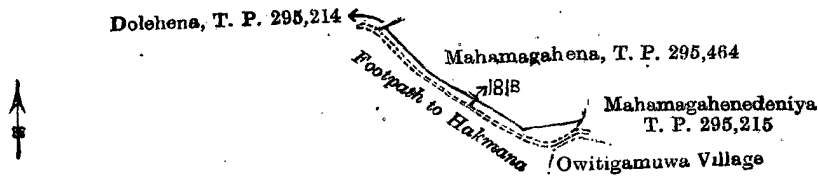
III.—Preliminary plan 571.

Situation : Karaputugala village in Gangaboda pattuwa of Matara District.

Lot.	Name of Land.	Extent, A. R. P.
181B	Mahamagahena (reservation for path)	0 0 35

and bounded as follows : on the north by Dolehena sold by the Crown, Mahamagahena sold by the Crown ; on the east by Mahamagahenedeniya sold by the Crown, the village limit of Owitigamuwa ; on the south and west by the footpath to Hakmana.





Surveyor-General's Office,  
Colombo, October 1, 1912.

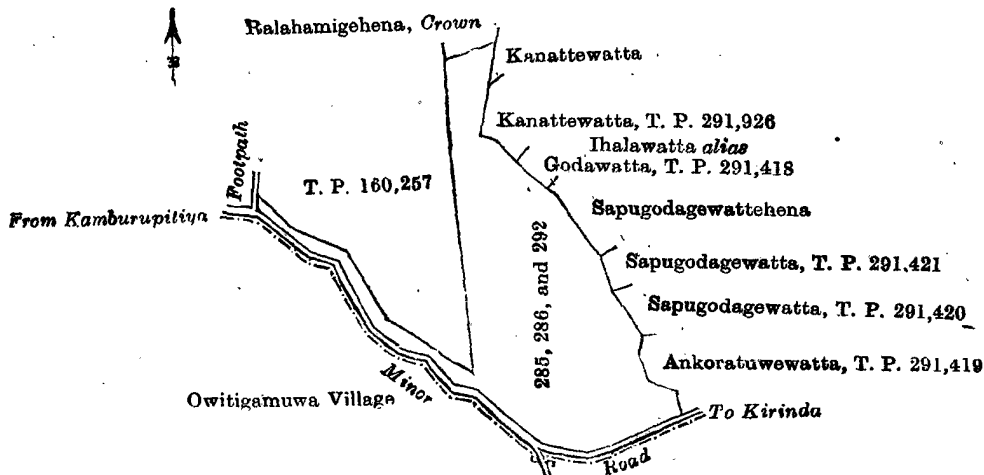
Scale of 8 Chains to an Inch.

A. H. G. DAWSON,  
for Surveyor-General.

IV.—Preliminary plan 571.  
Situation : Karaputugala village in Gangaboda pattuwa of Matara District.

Lot.	Name of Land.	Extent, A. R. P.
285	Ralahamigehena (reservation for road)	0 2 34
286	Ralahamigehena	0 1 4
292	Nadunketiyehena	8 0 2
		9 0 0

and bounded as follows : on the north by Ralahamigehena claimed by the Crown ; on the east by Kanattewatta sold by the Crown, Thalawatta *alias* Godawatta sold by the Crown, Sapugodagewattehena sold by the Crown, Sapugodagewatta sold by the Crown, Ankoratuwewatta sold by the Crown ; on the south by the village limit of Owitigamuwa (the minor road from Kirinda to Kamburupitiya) ; on the west by a footpath, T. P. 160,257.



Surveyor-General's Office,  
Colombo, October 1, 1912.

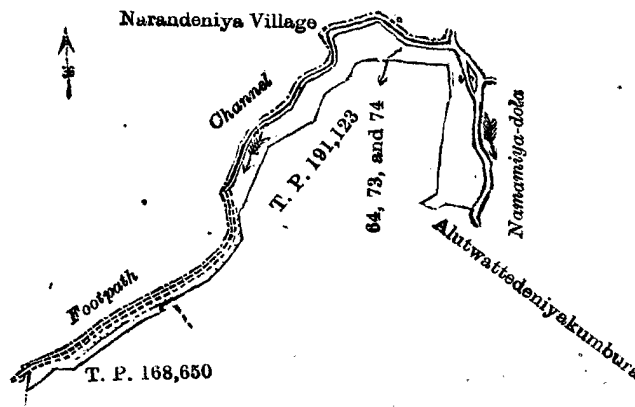
Scale of 8 Chains to an Inch.

A. H. G. DAWSON,  
for Surveyor-General.

V.—Preliminary plan 571.  
Situation : Karaputugala village in Gangaboda pattuwa of Matara District.

Lot.	Name of Land.	Extent, A. R. P.
64	Kirigonnehena	1 1 35
73	Kirigonnehena (reservation for channel)	0 2 38
74	Do. ( do. )	0 2 6
		2 2 39

and bounded as follows : on the north by the village limit of Narandeniya ; on the east by Namamaya-dola ; on the south by Alutwattedeniya-kumbura claimed by Ramasunderahettige Agoris de Silva, T. Ps. 191,123, 168,650 ; on the west by (a footpath), the village limit of Narandeniya.



Surveyor-General's Office,  
Colombo, November 12, 1913.

Scale of 8 Chains to an Inch.

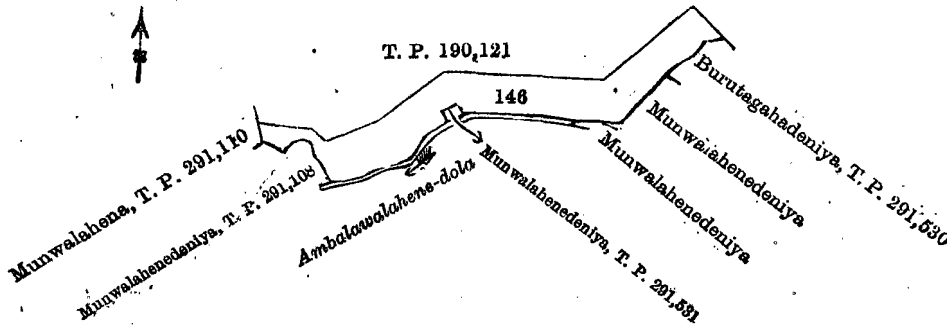
A. J. WICKWAR,  
for Surveyor-General.

VI.—Preliminary plan 571.

Situation : Karaputugala village in Gangaboda pattuwa of Matara District.

Lot.	Name of Land.	Extent, A. R. P.
146	Munwalehena (reservation for dola)	3 2 12

and bounded as follows: on the north by T. P. 190,121; on the east by Burutagahadeniya sold by Crown (T. P. 291,530), Munwalahenedeniya sold by the Crown; on the south by Munwalahenedeniya sold by the Crown, Ambalawalahena-dola, Munwalehenedeniya sold by the Crown (T. P. 291,531), Ambalawalahena-dola; on the west by Munwalahenedeniya sold by the Crown (T. P. 291,108), Munwalahena sold by the Crown (T. P. 291,110).



Surveyor-General's Office,  
Colombo, November 12, 1913.

Scale of 8 Chains to an Inch.

A. J. WICKWAR,  
for Surveyor-General.

November 27, 1913.

R. M. M. WORSLEY,  
Special Officer.

Hambantota S. O. No. 1,035.

Order under Section 2 of "The Waste Lands Ordinances of 1897, 1899, 1900, and 1903," declaring Lands to be Crown Property.

In the matter of the lands commonly called or known as Bogahahena (reservation for path), Batalakanatta (reservation for path), &c., situate in the village of Udawakamulla, in the West Giruwa pattu of the Hambantota District, in the Southern Province, and of "The Waste Lands Ordinances of 1897, 1899, 1900, and 1903."

THE notice required by section 1 of "The Waste Lands Ordinances of 1897, 1899, 1900, and 1903," having been duly published in manner prescribed by that section in respect of the above-named lands (*vide* Notice No. 3,859), and no claim having been made to the said lands or to any interest therein within the period of three months from the date specified in the said notice, I, John Murray Davies, Special Officer appointed under section 28 of the said Ordinances, under and by virtue of the powers vested in me in that behalf by section 2 of the said Ordinances, do hereby on November 21, 1913, order and declare that the said lands, as more fully described herein below, situate in the village of Udawakamulla, in the West Giruwa pattu of the Hambantota District, in the Southern Province, and shown as lots 15D, 15G, 15I, 15K, 16B, 24, 25, 26, 29, 30, 31 in preliminary plan 245 and in the annexed diagrams, and containing in extent 76 acres 1 rood and 28 perches, are the property of the Crown.

Description of the Lands referred to.

The following lots situated in the village of Udawakamulla, in the West Giruwa pattu of the Hambantota District, in the Southern Province, as described in the annexed diagrams:—

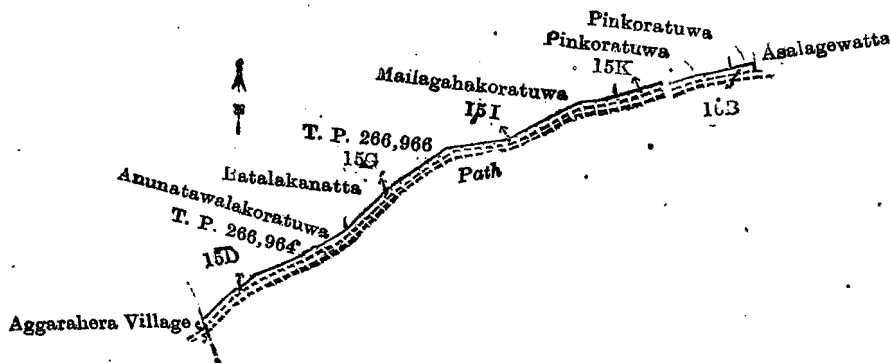
Preliminary plan 245.

Situation: Udawakamulla village in West Giruwa pattu of Hambantota District.

Lot.	Name of Land.	Extent, A. R. P.
15D	Bogahahena (reservation for path)	0 0 15
15G	Batalakanatta ( do. )	0 0 11
15I	Mailagahakoratuwa ( do. )	0 0 13
15K	Pinkoratuwa ( do. )	0 0 8
16B	Do. ( do. )	0 0 3

0 1 10

and bounded as follows: on the north by Anunatawalakoratuwa sold by the Crown (T. P. 266,964), Batalakanatta sold by the Crown (T. P. 266,966), Mailagahakoratuwa sold by the Crown, Pinkoratuwa sold by the Crown; on the east by Asalagewatta claimed by Abeywickrama Gama-achchige Juanis and others; on the south by a path; on the west by the lage limit of Aggarahera.



Surveyor-General's Office,  
Colombo, June 10, 1910.

Scale of 8 Chains to an Inch.

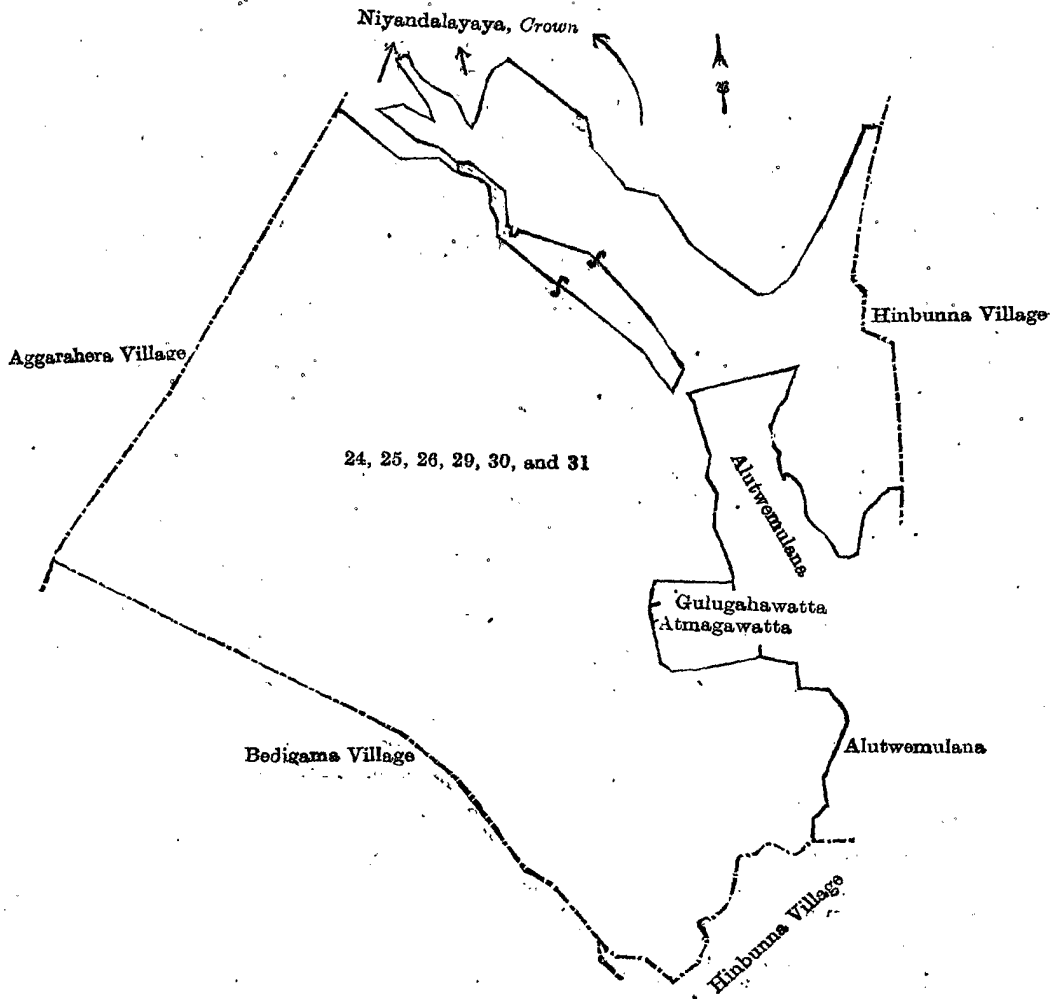
J. B. M. RIDOUT,  
for Surveyor-General.

II.—Preliminary plan 245.

Situation: Udawakamulla village in West Giruwa pattu of Hambantota District.

Lot.	Name of Land.	Extent, A. R. P.
24	Alutwewa (tank and bund)	2 3 19
25	Potavewewa ( do. )	7 0 7
26	Alutwewamulanekumbure-atmaga	3 2 13
29	Wewahena	14 0 34
30	Asalagedeniya	0 0 12
31	Udawakamullekella	48 1 13
		76 0 18

and bounded as follows: on the north by Niyandalayaya to be declared the property of the Crown under the Waste Lands Ordinances; on the east by the village limit of Hinbunna, Alutwemulana, claimed by Don Johannes de Silva Dissanayaka, Gulugahawatta sold by the Crown, Atmagawatta claimed by Don Johannes de Silva Dissanayaka, Alutwemulana claimed by ditto; on the south by the village limit of Hinbunna, the village limit of Bedigama; on the west by the village limit of Aggarahera.



Surveyor-General's Office,  
Colombo, October 21, 1913.

Scale of 8 Chains to an Inch.

November 21, 1913.

J. M. DAVIES,  
Special Officer.

A. J. WICKWAR,  
for Surveyor-General.

Hambantota S. O. No. 1,036.

Order under Section 4, Sub-section (1), of "The Waste Lands Ordinances of 1897, 1899, 1900, and 1903,"  
admitting Land to be Private Property.

In the matter of the land commonly called or known as Naigalagodellehena, Karawwattewalahena, &c., situate in the village of Udawakamulla, in the West Giruwa pattu of the Hambantota District, in the Southern Province, and of "The Waste Lands Ordinances of 1897, 1899, 1900, and 1903."

WHEREAS in pursuance of section 1 of the said Ordinances it was duly notified on September 9, 1910, that if no claim to the land commonly called or known as Naigalagodellehena, Karawwattewalahena, &c., situate in the village of Udawakamulla, in the West Giruwa pattu of the Hambantota District, in the Southern Province, containing in extent 6 acres 1 rood and 13 perches, and shown as lot 19J in preliminary plan 245 and in the annexed diagram, was made to from the date specified in such notice, such land would be declared the property of Crown, and dealt with on account of the Crown (*vide* Notice No. 3,359):

And whereas Don Andrias Abeyasinghe, Trustee of Naigala Vihare, made claim, on behalf of Naigala Vihare thereto, and Charles Valentine Brayne, Special Officer appointed under section 28 of the said Ordinances, made due inquiry into such claim, I, John Murray Davies, Special Officer, with the consent of His Excellency the Governor, do hereby admit the claim of the said Naigala Vihare to the said land, as more fully described herein below, under section 4, sub-section (1), of the said Ordinances.

*Description of the Land referred to.*

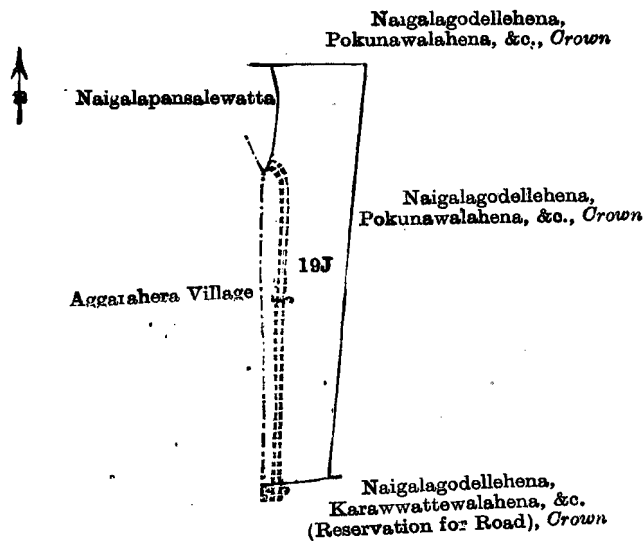
The following lot situated in the village of Udawakamulla, in the West Giruwa pattu of the Hambantota District, in the Southern Province, as described in the annexed diagram :—

Preliminary plan 245.

Situation : Udawakamulla village in West Giruwa pattu of Hambantota District.

Lot.	Name of Land.	Extent, A. R. P.
19J	Naigalagodellahena, Karawwattewalahena, &c.	6 1 13

and bounded as follows : on the north and east by Naigalagodellahena, Pokunawalahena, &c., to be declared the property of the Crown under the Waste Lands Ordinances ; on the south by Naigalagodellahena, Karawwattewalahena, &c., (reservation for road) to be declared the property of the Crown under the Waste Land Ordinances ; on the west by the village limit of Aggarahera, Naigalapansalewatta claimed by Ratnapala Terunnanse.



Surveyor-General's Office,  
Colombo, September 25, 1913.

Scale of 8 Chains to an Inch.

A. J. WICKWAR,  
for Surveyor-General.

J. M. DAVIES,  
Special Officer.  
November 21, 1913.

**Hambantota S. O. No. 1,037.**

**Order under Section 4, Sub-section (1), of "The Waste Lands Ordinances of 1897, 1899, 1900, and 1903."**

In the matter of the land commonly called or known as Tuppahigekoratuwa, &c., situate in the village of Udawakamulla, in the West Giruwa pattu of the Hambantota District, in the Southern Province, and of "The Waste Lands Ordinances of 1897, 1899, 1900, and 1903."

WHEREAS in pursuance of section 1 of the said Ordinances it was duly declared and notified on September 9, 1910, that if no claim to the land commonly called or known as Tuppahigekoratuwa, &c., situate in the village of Udawakamulla, in the West Giruwa pattu of the Hambantota District, in the Southern Province, containing in extent 1 acre 3 roods and 30 perches, and shown as lot 19E in preliminary plan 245 and in the annexed diagram, was made to John Murray Davies, Special Officer appointed under section 28 of the said Ordinances, within the period of three months from the date specified in the said notice, such land would be declared the property of the Crown, and dealt with on account of the Crown (*vide* Notice No. 3,859) :

And whereas Kunchi Ahamedu Lebbe Sultan Marikkar made claim thereto, and Charles Valentine Brayne, Special Officer appointed under section 28 of the said Ordinances, made due inquiry into such claim, and whereas the said claimant and the aforesaid Charles Valentine Brayne, Special Officer appointed under section 28 of the said Ordinances, with the consent of His Excellency the Governor, came to an agreement in writing dated November 21, 1911, concerning the said land, under section 4, sub-section (1), of the said Ordinances, whereby it was agreed that the said claimant should be declared the purchaser of the said land upon payment of a sum of Twenty Rupees (Rs. 20) only, as the purchase amount of the said land, and whereas the said amount has been paid by the said claimant, he is hereby, in pursuance of the agreement afore-mentioned, declared to be the purchaser of the said land, as more fully described herein below.

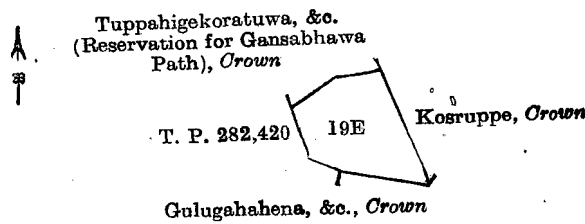
*Description of the Land referred to.*

The following lots situated in the village of Udawakamulla, in the West Giruwa pattu of the Hambantota District, in the Southern Province, as described in the annexed diagram :—

Preliminary plan 245.

Lot.	Name of Land.	Extent, A. R. P.
19E	Tuppahigekoratuwa, &c.	1 3 30

and bounded as follows : on the north by Tuppahigekoratuwa to be declared the property of the Crown under the Waste Lands Ordinances (reservation for Gansabhawa path) ; on the east by Kosruppe to be declared the property of the Crown under the Waste Lands Ordinances ; on the south by Gulugahena to be declared the property of the Crown under the Waste Lands Ordinances ; on the west by T. P. 282,420.



Surveyor-General's Office,  
Colombo, September 25, 1913.

Scale of 8 Chains to an Inch.

A. J. WICKWAR,  
for Surveyor-General.

November 21, 1913.

J. M. DAVIES,  
Special Officer.

**Hambantota S. O. No. 1,038.**

**Order under Section 4, Sub-section (1), of "The Waste Lands Ordinances of 1897, 1899, 1900, and 1903," admitting Lands to be Private Property.**

In the matter of the lands commonly called or known as Pettigalakoratuwa, Pinnaketiyekoratuwa, situate in the village of Mulkirigala, in the West Giruwa pattu of the Hambantota District, in the Southern Province, and of "The Waste Lands Ordinances of 1897, 1899, 1900, and 1903."

WHEREAS in pursuance of section 1 of the said Ordinances it was duly notified on June 25, 1909, that if no claim to the lands commonly called or known as Pettigalakoratuwa, Pinnaketiyekoratuwa, situate in the village of Mulkirigala, in the West Giruwa pattu of the Hambantota District, in the Southern Province, containing in extent 3 acres 1 rood and 37 perches, and shown as lots 115 and 116A in preliminary plan 241 and in the annexed diagram, was made to John George Fraser, Special Officer appointed under section 28 of the said Ordinances, within the period of three months from the date specified in such notice, such land would be declared the property of the Crown, and dealt with on account of the Crown (*vide* Notice No. 3,481):

And whereas (1) Hettihewage Babanchi, (2) Gombaduge Dinesa, (3) Punchihewage Danoris, (4) Manage Punchi Baba, and (5) Manage Adonisa made claim thereto, and John George Fraser and Howard Orme Fox, Special Officers appointed under section 28 of the said Ordinances, made due inquiry into such claim, I, Walter Ernest Wait, Special Officer appointed under section 28 of the said Ordinances, with the consent of His Excellency the Governor, do hereby admit the claim of the said claimants to the said lands, as more fully described herein below, under section 4, sub-section (1), of the said Ordinances.

*Description of the Lands referred to.*

The following lots situated in the village of Mulkirigala, in the West Giruwa pattu of the Hambantota District, in the Southern Province, as described in the annexed diagram:—

Preliminary plan 241.

Situation: Mulkirigala village in West Giruwa pattu of Hambantota District.

Lot.	Name of Land.	Extent, A. R. P.
115 ..	Pettigalakoratuwa .. .. .	0 1 39
116A ..	Pinnaketiyekoratuwa .. .. .	2 3 38
		3 1 37

and bounded as follows: on the north by Waldeniya-ara, Kapukoratuwa, and Maramandiya to be declared the property of the Crown under the Waste Lands Ordinances, Maramandiya to be declared the property of Dewuruge Dingi Appu and others under the Waste Lands Ordinances; on the east by Waladeniyehena and Galkanumandiya to be declared the property of the Crown under the Waste Lands Ordinances; on the south by Liyanagewatta claimed by Hettihewage Babanchiya, Samalagedeniya claimed by Gombaduge Dines; on the west by Bambaragaspittaniya to be declared the property of the Crown under the Waste Lands Ordinances, Mahawatta claimed by G. Don Nikulas.



Surveyor-General's Office,  
Colombo, September 11, 1913.

Scale of 8 Chains to an Inch.

A. J. WICKWAR,  
for Surveyor-General.

November 3, 1913.

W. E. WAIT,  
Special Officer.

**Hambantota S. O. No. 1,039.****Order under Section 4, Sub-section (1), of "The Waste Lands Ordinances of 1897, 1899, 1900, and 1903," admitting Land to be Private Property.**

In the matter of the land commonly called or known as Maramandiya, situate in the village of MulKirigala, in the West Giruwa pattu of the Hambantota District, in the Southern Province, and of "The Waste Lands Ordinances of 1897, 1899, 1900, and 1903."

WHEREAS in pursuance of section 1 of the said Ordinances it was duly notified on June 25, 1909, that if no claim to the land commonly called or known as Maramandiya, situate in the village of MulKirigala, in the West Giruwa pattu of the Hambantota District, in the Southern Province, containing in extent 3 acres and 10 perches, and shown as lot 116B in preliminary plan 241 and in the annexed diagram, was made to John George Fraser, Special Officer appointed under section 28 of the said Ordinances, within the period of three months from the date specified in such notice, such land would be declared the property of Crown, and dealt with on account of the Crown (*vide* Notice No. 3,481):

And whereas (1) Dewuruge Dingi Appu, (2) ditto Baban Appu, (3) ditto Heen Appu, and (4) Hangamuwa Gamage Don Andris made claim thereto, and John George Fraser and Howard Orme Fox, Special Officers appointed under section 28 of the said Ordinances, made due inquiry into such claim, I, Walter Ernest Wait, Special Officer appointed under section 28 of the said Ordinances, with the consent of His Excellency the Governor, do hereby admit the claim of the said claimants to the said land, as more fully described herein below, under section 4, sub-section (1), of the said Ordinances.

*Description of the Land referred to.*

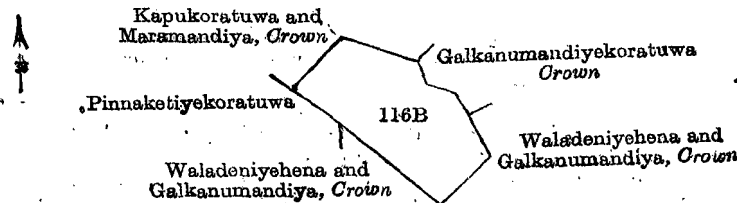
The following lot situated in the village of MulKirigala, in the West Giruwa pattu of the Hambantota District, in the Southern Province, as described in the annexed diagram:—

## Preliminary plan 241.

Situation: MulKirigala village in West Giruwa pattu of Hambantota District.

Lot.	Name of Land.	Extent, A. R. P.
116B	Maramandiya	3 0 10

and bounded as follows: on the north by Kapukoratuwa and Maramandiya to be declared the property of the Crown under the Waste Lands Ordinances; on the east by Galkanumandiyekoratuwa to be declared the property of the Crown under the Waste Lands Ordinances, Waladeniyehena and Galkanumandiya to be declared the property of the Crown under the Waste Lands Ordinances; on the south by Waladeniyehena and Galkanumandiya to be declared the property of the Crown under the Waste Lands Ordinances; on the west by Pinnaketiyekoratuwa to be declared the property of Hettihewage Babanchi and others under the Waste Lands Ordinances.



Surveyor-General's Office,  
Colombo, September 11, 1913.

Scale of 8 Chains to an Inch.

A. J. WICKWAR,  
for Surveyor-General.

November 3, 1913.

W. E. WATT,  
Special Officer.

**Hambantota S. O. No. 1,040.****Order under Section 4, Sub-section (1), of "The Waste Lands Ordinances of 1897, 1899, 1900, and 1903," admitting Land to be Private Property.**

In the matter of the land commonly called or known as Indipittaniya, situate in the village of MulKirigala, in the West Giruwa pattu of the Hambantota District, in the Southern Province, and of "The Waste Lands Ordinances of 1897, 1899, 1900, and 1903."

WHEREAS in pursuance of section 1 of the said Ordinances it was duly notified on June 25, 1909, that if no claim to the land commonly called or known as Indipittaniya, situate in the village of MulKirigala, in the West Giruwa pattu of the Hambantota District, in the Southern Province, containing in extent 3 acres and 7 perches, and shown as lot 36A in preliminary plan 241 and in the annexed diagram, was made to John George Fraser, Special Officer appointed under section 28 of the said Ordinances, within the period of three months from the date specified in such notice, such land would be declared the property of Crown, and dealt with on account of the Crown (*vide* Notice No. 3,481):

And whereas (1) Punchihewage Janisa and (2) ditto Kiri Naide made claim thereto, and Howard Orme Fox, Special Officer appointed under section 28 of the said Ordinances, made due inquiry into such claim, I, Walter Ernest Wait, Special Officer appointed under section 28 of the said Ordinances, with the consent of His Excellency the Governor, do hereby admit the claim of the said claimants to the said land, as more fully described herein below, under section 4, sub-section (1), of the said Ordinances.

*Description of the Land referred to.*

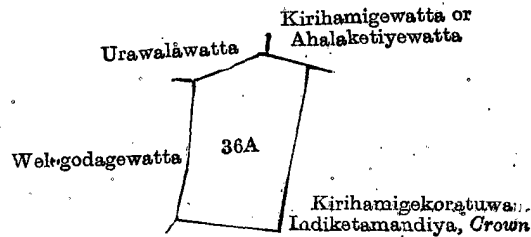
The following lot situated in the village of MulKirigala, in the West Giruwa pattu of the Hambantota District, in the Southern Province, as described in the annexed diagram:—

## Preliminary plan 241.

Situation: MulKirigala village in West Giruwa pattu of Hambantota District.

Lot.	Name of Land.	Extent, A. R. P.
36A	Indipittaniya	3 0 7

and bounded as follows: on the north by Urawalawatta claimed by Ranchagodage Dingihamy and others, Kirihamigewatta or Ahalaketiyewatta claimed by Ranchagodage Dingihamy; on the east and south by Kirihamigekoratuwa, Indiketa-mandiya to be declared the property of the Crown under the Waste Lands Ordinances; on the west by Welegodagewatta claimed by Ranchagodage Don Andris and others.



Surveyor-General's Office,  
Colombo, September 11, 1913.

Scale of 8 Chains to an Inch.

A. J. WICKWAR,  
for Surveyor-General.

November 3, 1913.

W. E. WAIT,  
Special Officer.

### Hambantota S. O. No. 1,041.

#### Order under Section 4, Sub-section (1), of "The Waste Lands Ordinances of 1897, 1899, 1900, and 1903," admitting Land to be Private Property.

In the matter of the land commonly called or known as Kattadigehena, situate in the village of Mulkirigala, in the West Giruwa pattu of the Hambantota District, in the Southern Province, and of "The Waste Lands Ordinances of 1897, 1899, 1900, and 1903."

WHEREAS in pursuance of section 1 of the said Ordinances it was duly notified on June 25, 1909, that if no claim to the land commonly called or known as Kattadigehena, situate in the village of Mulkirigala, in the West Giruwa pattu of the Hambantota District, in the Southern Province, containing in extent 1 acre and 1 perch, and shown as lot 201D, in preliminary plan 241 and in the annexed diagram, was made to John George Fraser, Special Officer appointed under section 28 of the said Ordinances, within the period of three months from the date specified in such notice, such land would be declared the property of Crown, and dealt with on account of the Crown (*vide* Notice No. 3,481):

And whereas Punchihewage Tido made claim thereto, and John George Fraser and Howard Orme Fox, Special Officers appointed under section 28 of the said Ordinances, made due inquiry into such claim, I, Walter Ernest Wait, Special Officer appointed under section 28 of the said Ordinances, with the consent of His Excellency the Governor, do hereby admit the claim of the said claimant to the said land, as more fully described herein below, under section 4, sub-section (1), of the said Ordinances.

#### Description of the Land referred to.

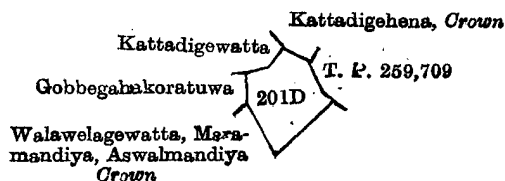
The following lot situated in the village of Mulkirigala, in the West Giruwa pattu of the Hambantota District, in the Southern Province, as described in the annexed diagram:—

#### Preliminary plan 241.

Situation: Mulkirigala village in West Giruwa pattu of Hambantota District.

Lot.	Name of Land.	Extent, A. R. P.
201D	Kattadigehena	1 0 1

and bounded as follows: on the north by Kattadigewatta claimed by Punchihewage Babun, Kattadigehena to be declared the property of the Crown under the Waste Lands Ordinances; on the east by T. P. 259,709, Walawelagewatta, Maramandiya, Aswalmandiya to be declared the property of the Crown under the Waste Lands Ordinances; on the south by Walawelagewatta, Maramandiya, Aswalmandiya to be declared the property of the Crown under the Waste Lands Ordinances; on the west by Gobbegahakoratuwa claimed by Gombaduge Allisa and others.



Surveyor-General's Office,  
Colombo, September 11, 1913.

Scale of 8 Chains to an Inch.

A. J. WICKWAR,  
for Surveyor-General.

November 3, 1913.

W. E. WAIT,  
Special Officer.

### Kurunegala S. O. No. 691.

#### Order under Section 4, Sub-section (1), of "The Waste Lands Ordinances of 1897, 1899, 1900, and 1903," admitting Land to be Private Property.

In the matter of the land commonly called or known as Wewagawakalle, situate in the village of Kolandaluwa, in the Kinyama korale of the Katugampola hatpattu of the Kurunegala District, in the North-Western Province, and of "The Waste Lands Ordinances of 1897, 1899, 1900, and 1903."

WHEREAS in pursuance of section 1 of the said Ordinances it was duly notified on April 28, 1911, that if no claim to the land commonly called or known as Wewagawakalle, situate in the village of Kolandaluwa, in the Kinyama korale of the Katugampola hatpattu of the Kurunegala District, in the North-Western Province, containing in extent 1 acre and shown as lot 1B in preliminary plan 1,391 and in the annexed diagram, was made to John Murray Davies, Special Officer appointed under section 28 of the said Ordinances, within the period of three months from the date specified in such notice, such land would be declared the property of Crown, and dealt with on account of the Crown (*vide* Notice No. 4,054):

And whereas Lekamalage Hethuhamy made claim thereto, and I, John Murray Davies, Special Officer appointed under section 28 of the said Ordinances, made due inquiry into such claim, I, with the consent of His Excellency the Governor, do hereby admit the claim of the said claimant to lot 1B in preliminary plan 1,391, as more fully described herein below, under section 4, sub-section (1), of the said Ordinances.

*Description of the Land referred to.*

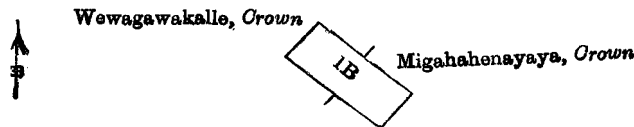
The following lot situated in the village of Kolandaluwa, in the Kiniyama korale of the Katugampola hatpattu of the Kurunegala District, in the North-Western Province, as described in the annexed diagram :—

Preliminary plan 1,391.

Situation : Kolandaluwa village in Katugampola hatpattu of Kurunegala District.

Lot.	Name of Land.	Extent, A. B. P.
1 B	Wewagawakalle	1 0 0

and bounded as follows : on the north by Wewagawakalle to be declared the property of the Crown under the Waste Land Ordinances, Migahahenyaya to be declared the property of the Crown under the Waste Lands Ordinances ; on the east by Migahahenyaya to be declared the property of the Crown under the Waste Lands Ordinances ; on the south by Migahahenyaya to be declared the property of the Crown under the Waste Lands Ordinances ; on the west by Wewagawakalle to be declared the property of the Crown under the Waste Lands Ordinances.



Surveyor-General's Office,  
Colombo, November 1, 1913.

Scale of 8 Chains to an Inch.

A. J. WICKWAR,  
for Surveyor-General.

J. M. DAVIES,  
Special Officer.

November 3, 1913.

**Uva S. O. No. 1,659.**

**Order under Section 4, Sub-section (1), of "The Waste Lands Ordinances of 1897, 1899, 1900, and 1903."**

In the matter of the land commonly called or known as Beddebodagedarawatta, situate in the village of Obadellagama, in the Mahapalata korale of the Udukinda division, in the Province of Uva, and of "The Waste Lands Ordinances of 1897, 1899, 1900, and 1903."

WHEREAS in pursuance of section 1 of the said Ordinances it was duly declared and notified on August 6, 1909, that if no claim to the land commonly called or known as Beddebodagedarawatta, situate in the village of Obadellagama, in the Mahapalata korale of the Udukinda division, in the Province of Uva, containing in extent 2 roods and 3 perches, and shown as lot 20B in preliminary plan 119 and in the annexed diagram, was made to Walter Ernest Wait, Special Officer appointed under section 28 of the said Ordinances, within the period of three months from the date specified in the said notice, such land would be declared the property of the Crown, and dealt with on account of the Crown (*vide* Notice No. 3,523) :

And whereas (1) Beddebodegedara Tikirala, (2) ditto Siribaddana made claim thereto, and John Murray Davies, Special Officer appointed under section 28 of the said Ordinances, made due inquiry into such claim, and whereas the said claimants and the aforesaid John Murray Davies, with the consent of His Excellency the Governor, came to an agreement in writing dated December 29, 1909, concerning the said land, under section 4, sub-section (1), of the said Ordinances, whereby it was agreed that the said claimants should be declared the purchasers of the said land upon payment, on or before January 29, 1910, of a sum of Seven Rupees and Fifty Cents (Rs. 7.50) only, as the purchase amount of the said land, and whereas the said amount has been duly paid by the said claimants, they are hereby, in pursuance of the agreement afore-mentioned, declared to be the purchasers of the said land, as more fully described herein below.

*Description of the Land referred to.*


The following lot situate in the village of Obadellagama, in the Mahapalata korale of the Udukinda division, in the Province of Uva, as described in the annexed diagram :—

Preliminary plan 119.

Situation : Obadellagama village in Mahapalata korale of Udukinda division, Province of Uva.

Lot.	Name of Land.	Extent, A. B. P.
20B	Beddebodagedarawatta	0 2 3

and bounded as follows : on the north by Beddebodagedarawattahena claimed by Punchirala and others ; on the east by Beddebodagedarawatta sold under the Waste Lands Ordinances ; on the south by Himbutuwelgoda declared to be the property of the Crown under the Waste Lands Ordinances ; on the west by Dimbulwatta sold by the Crown (T. P. 270,739).



Surveyor-General's Office,  
Colombo, September 3, 1913.

Scale of 8 Chains to an Inch.

A. J. WICKWAR,  
for Surveyor-General.

W. E. WAIT,  
Special Officer.

October 8, 1913.



**Uva S. O. No. 1,860.**

**Order under Section 2 of "The Waste Lands Ordinances of 1897, 1899, 1900, and 1903,"  
declaring Lands to be Crown Property.**

In the matter of the lands commonly called or known as Kolatennepatana (reservation for railway) and Himbutuwelgodapatana, situate in the village of Obadellagama, in the Mahapalata korale of the Udukinda division, in the Province of Uva, and of "The Waste Lands Ordinances of 1897, 1899, 1900, and 1903."

THE notice required by section 1 of "The Waste Lands Ordinances of 1897, 1899, 1900, and 1903," having been duly published in manner prescribed by that section in respect of the above-named lands (*vide* Notice No. 3,523), and no claim having been made to the said lands or to any interest therein within the period of three months from the date specified in the said notice, I, Walter Ernest Wait, Special Officer appointed under section 28 of the said Ordinances, under and by virtue of the powers vested in me in that behalf by section 2 of the said Ordinances, do hereby, on October 8, 1913, order and declare that the said lands, as more fully described herein below, situate in the village of Obadellagama, in the Mahapalata korale of the Udukinda division, in the Province of Uva, and shown as lots 2A1A and 5A in preliminary plan 119, and in the annexed diagrams, and containing in extent 3 acres 1 rood and 31 perches, are the property of the Crown.

*Description of the Lands referred to.*

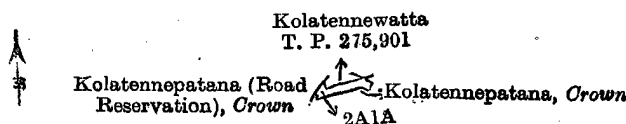
The following lots situated in the village of Obadellagama, in the Mahapalata korale of the Udukinda division, in the Province of Uva, as described in the annexed diagrams:—

**I.—Preliminary plan 119.**

Situation: Obadellagama village in Mahapalata korale of Udukinda division, Province of Uva.

Lot.	Name of Land.	Extent, A. R. P.
2A1A	Kolatennepatana (reservation for railway)	0 0 8

and bounded as follows: on the north by Kolatennewatta sold by the Crown (T. P. 275,901); on the east and south by Kolatennepatana declared to be the property of the Crown under the Waste Lands Ordinances; on the west by Kolatennepatana (road reservation) declared to be the property of the Crown under the Waste Lands Ordinances.



Surveyor-General's Office,  
Colombo, September 3, 1913.

Scale of 8 Chains to an Inch.

A. J. WICKWAR,  
for Surveyor-General.

**II.—Preliminary plan 119.**

Situation: Obadellagama village in Mahapalata korale of Udukinda division, Province of Uva.

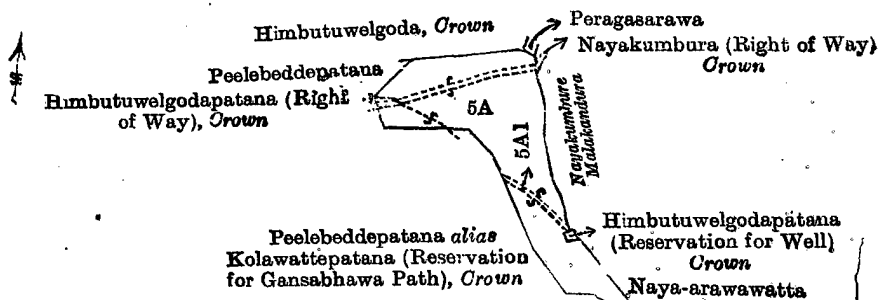
Lot.	Name of Land.	Extent, A. R. P.
5A	Himbutuwelgodapatana	3 1 23

and bounded as follows: on the north by Himbutuwelgoda declared to be the property of the Crown under the Waste Lands Ordinances, Peragasarawa claimed by Halpe Kiri Banda; on the east by Nayakumbura (right of way) declared to be the property of the Crown under the Waste Lands Ordinances, the Nayakumburemalakandura, Himbutuwelgodapatana (reservation for well) declared to be the property of the Crown under the Waste Lands Ordinances, Naya-arawawatta claimed by Nayewatte Punchirala and others; on the south by Peelebeddepatana *alias* Kolawattepataana (reservation for Gansabhawa path) declared to be the property of the Crown under the Waste Lands Ordinances; on the west by Peelebeddepatana *alias* Kolawattepataana (reservation for Gansabhawa path) declared to be the property of the Crown under the Waste Lands Ordinances, Himbutuwelgodapatana (right of way) declared to be the property of the Crown under the Waste Lands Ordinances, Peelebeddepatana *alias* Kolawattepataana (reservation for Gansabhawa path) declared to be the property of the Crown under the Waste Lands Ordinances.

NOTE.—The following lot lying within the above boundaries is excluded from this part of the order, and its extent of 6 perches is not included in the acreage of 3 acres 1 rood and 23 perches given above:—

**Preliminary plan 119.**

Lot.	Name of Land.	Extent, A. R. P.
5A1	Himbutuwelgodapatana (right of way)	0 0 6



Surveyor-General's Office,  
Colombo, September 3, 1913.

Scale of 8 Chains to an Inch.

A. J. WICKWAR,  
for Surveyor-General.

October 8, 1913.

W. E. WAIT,  
Special Officer.

Uva S. O. No. 1,861.

Order under Section 2 of "The Waste Lands Ordinances of 1897, 1899, 1900, and 1903,"  
declaring Lands to be Crown Property.

In the matter of the lands commonly called or known as Gansabhawa path (part), Irrigation ela, &c., situate in the village of Papale, in the Kandukara korale of the Buttala division, in the Province of Uva, and of "The Waste Lands Ordinances of 1897, 1899, 1900, and 1903."

THE notice required by section 1 of "The Waste Lands Ordinances of 1897, 1899, 1900, and 1903," having been duly published in manner prescribed by that section in respect of the above-named lands (*vide* Notice No. 4,756), and no claim having been made to the said land or to any interest therein within the period of three months from the date specified in the said notice, I, John Murray Davies, Special Officer appointed under section 28 of the said Ordinances, under and by virtue of the powers vested in me in that behalf by section 2 of the said Ordinances, do hereby on December 11, 1913, order and declare that the said lands, as more fully described herein below, situate in the village of Papale, in the Kandukara korale of the Buttala division, in the Province of Uva, and shown as lots 9, 4½, 1, and 4 in preliminary plan 260 and in the annexed diagrams, and containing in extent 2 acres 3 roods and 37 perches, are the property of the Crown.

Description of the Lands referred to.

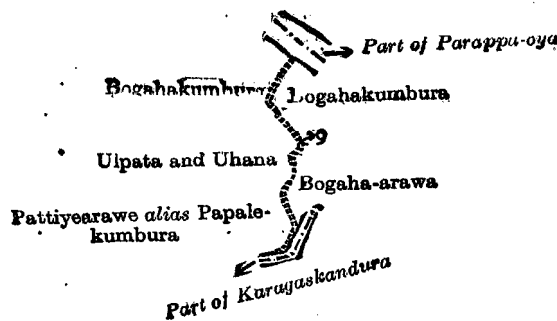
The following lots situated in the village of Papale, in the Kandukara korale of the Buttala division, in the Province of Uva, as described in the annexed diagrams:—

I.—Preliminary plan 260.

Situation: Papale village in Kandukara korale of Badulla District.

Lot.	Name of Land.	Extent, A. R. P.
9	Gansabhawa path (part)	0 0 15

and bounded as follows: on the north by part of Parappa-oya; on the east by Bogahakumbura claimed by Alutgedara Ganeti; Bogaha-arawa claimed by Alutgedara Charles Appuhamy; on the south by part of Karagaskandura; on the west by Pattiyarawa *alias* Papalekumbura claimed by Alutgedara Charles Appuhamy, Ulpata and Uhana claimed by Kirimenikelage Alias Appu, Bogahakumbura claimed by Alutgedara Ganeti.



Surveyor-General's Office,  
Colombo, December 10, 1912.

Scale of 8 Chains to an Inch.

A. H. G. DAWSON,  
for Surveyor-General.

II.—Preliminary plan 260.

Situation: Papale village in Kandukara korale of Badulla District.

Lot.	Name of Land.	Extent, A. R. P.
4½	Irrigation ela	0 0 20

and bounded as follows: on the north by part of Bibilekandura; on the east by Elarawa claimed by Papale Alutgedara Ranmenika and others (Gansabhawa road); on the south by part of Pitahekandura, Elarawekanatta claimed by Papal Ranmenika; on the west by the village limit of Etpattiya.



Surveyor-General's Office,  
Colombo, December 10, 1912.

Scale of 8 Chains to an Inch.

A. H. G. DAWSON,  
for Surveyor-General.

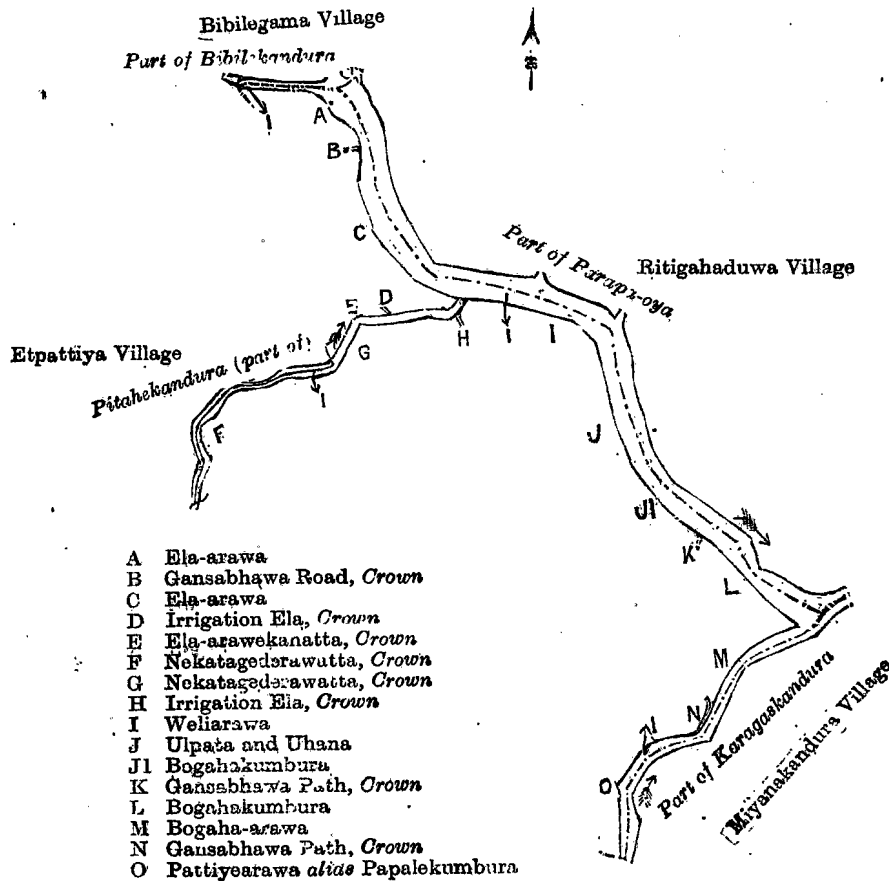
III.—Preliminary plan 260.

Situation: Papale village in Kandukara korale of Badulla District.

Lot.	Name of Land.	Extent, A. R. P.
I	Parts of Parapa-oya, Bibilekandura, Pitahenakandura, and Karagaskandura	2 2 25

and bounded as follows: on the north by a part of Bibilekandura, the village limit of Bibilegama; on the east by a part of Parapa-oya (the village limit of Ritigahaduwa); on the south by a part of Karagaskandura (the village limit of Miyana-kandura); on the west by Pattiyarawa *alias* Papalekumbura claimed by Alutgedara Charles Appuhamy and others, Wel-arawa claimed by Papale Alutgedara Ganeti, Gansabhawa path to be declared the property of the Crown under the Waste

Lands Ordinances, Bogaha-arawa claimed by Alutgedara Charles Appuhamy, Bogahakumbura claimed by Alutgedara Ganeti, Gansabhawa path to be declared the property of the Crown under the Waste Lands Ordinances, Bogahakumbura claimed by Alutgedara Ganeti, Ulpata and Uhana claimed by Kiriwantelage Allis Appu, Weliarawa claimed by Papale Alutgedara Ganeti, irrigation ela to be declared the property of the Crown under the Waste Lands Ordinances, Nekatagedarawatta claimed by the Crown, Weliarawa claimed by Papale Alutgedara Ganeti, Nekatagedarawatta claimed by the Crown, part of Pitahekandura (the village limit of Etpattiya), Ela-arawekanatta claimed by the Crown, irrigation channel to be declared the property of the Crown under the Waste Lands Ordinances, Ela-arawa claimed by Papale Alutgedara Ranmenika and others, Gansabhawa road to be declared the property of the Crown under the Waste Lands Ordinances, Ela-arawa claimed by Papale Alutgedara Ranmenika and others.



Surveyor-General's Office,  
Colombo, November 15, 1913.

Scale of 8 Chains to an Inch.

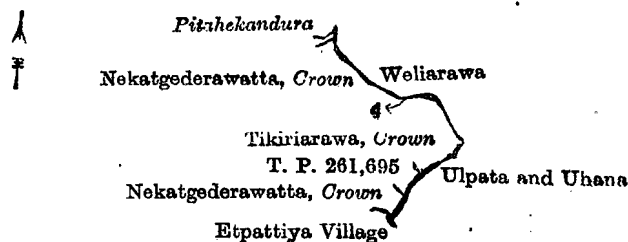
A. J. WICKWAR,  
for Surveyor-General.

IV.—Preliminary plan 260.

Situation : Papale village in Kandukara korale of Badulla District.

Lot.	Name of Land.	Extent, A. B. P.
4	Irrigation channel ..	0 0 17

and bounded as follows: on the north by the Pitahakandura, Weliarawa claimed by Papale Alutgedara Ganeti; on the east by Ulpata and Uhana claimed by Kiriwantelage Allis Appu; on the south by the village limit of Etpattiya; on the west by Nekatagedarawatta claimed by the Crown, T. P. 261,695, Tikiriarawa claimed by the Crown, Nekatagedarawatta claimed by the Crown.



Surveyor-General's Office,  
Colombo, November 15, 1913.

Scale of 8 Chains to an Inch.

A. J. WICKWAR,  
for Surveyor-General.

December 11, 1913.

J. M. DAVIES,  
Special Officer.

## Uva S. O. No. 1,662.

Order under Section 2 of "The Waste Lands Ordinances of 1897, 1899, 1900, and 1903,"  
declaring Lands to be Crown Property.

In the matter of the lands commonly called or known as Bogahagoda, Bogasgolepatana, Malaittagodapatana, Gorandiyatenna, &c., situate in the village of Hinnarangolla, in the Dambawinipalata korale of the Udukinda division, in the Province of Uva, and of "The Waste Lands Ordinances of 1897, 1899, 1900, and 1903."

THE notice required by section 1 of "The Waste Lands Ordinances of 1897, 1899, 1900, and 1903," having been duly published in manner prescribed by that section in respect of the above-named lands (*vide* Notice No. 4,544), and no claim having been made to the said lands or to any interest therein within the period of three months from the date specified in the said notice, I, Norman Albert Hampton, Special Officer appointed under section 28 of the said Ordinances, under and by virtue of the powers vested in me in that behalf by section 2 of the said Ordinances, do hereby, on December 8, 1913, order and declare that the said lands, as more fully described herein below, situate in the village of Hinnarangolla, in the Dambawinipalata korale of the Udukinda division, in the Province of Uva, and shown as lots 1, 2, 3A, 5, 6, 12, 12A, 16A, 16B, 17, 19A, 19B, 20A, 32, 35, 36A, 39, 41, 50A, 50B, and 50C in preliminary plan 190 and in the annexed diagram, containing in extent 766 acres 2 roods and 22 perches, are the property of the Crown.

*Description of the Lands referred to.*

The following lots situated in the village of Hinnarangolla, in the Dambawinipalata korale of the Udukinda division, in the Province of Uva, as described in the annexed diagram:—

## Preliminary plan 190.

Situation: Hinnarangolla village in Dambawinipalata korale of Badulla District.

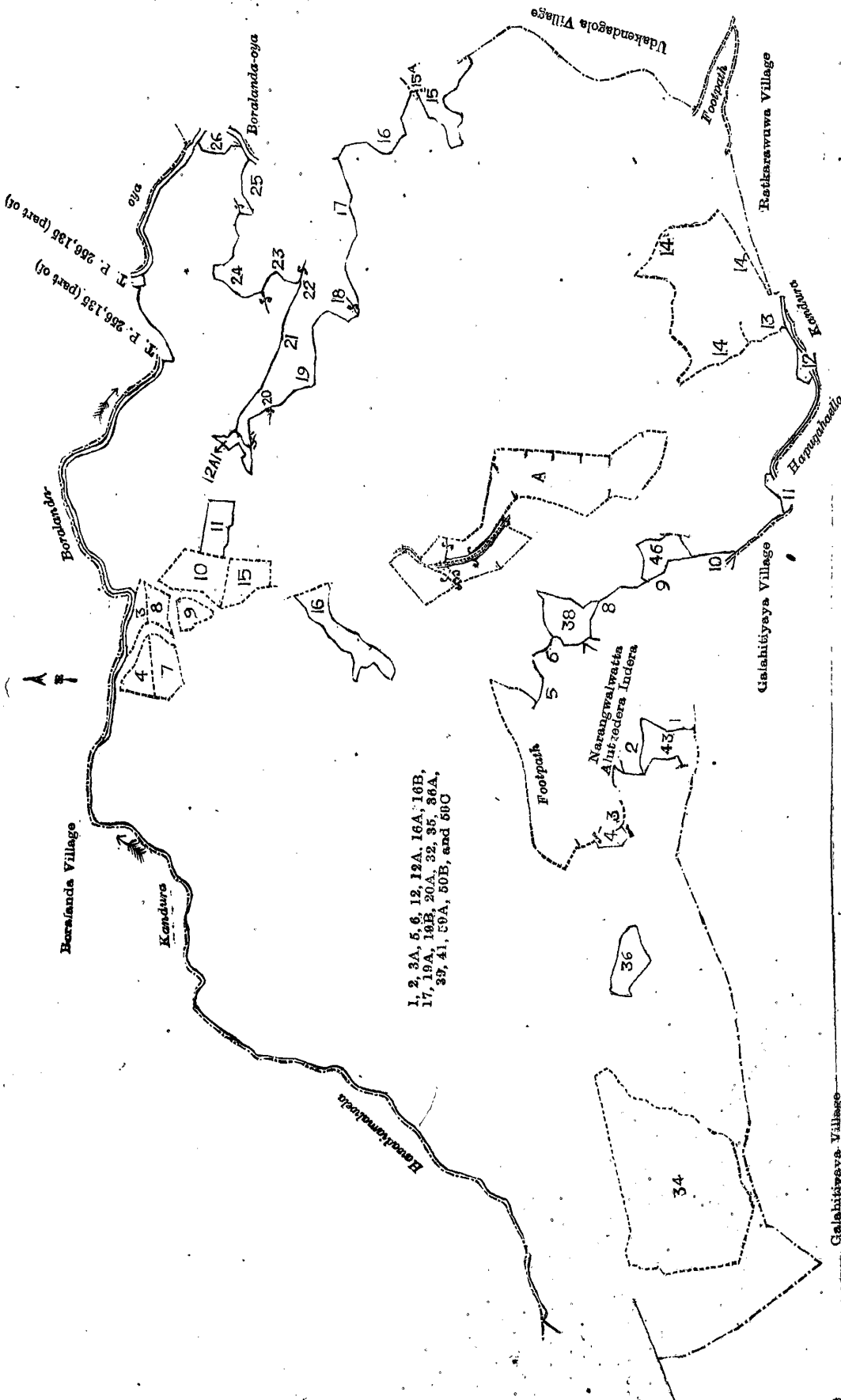
Lot.	Name of Land.	Extent, A. R. P.	Lot.	Name of Land.	Extent, A. R. P.
1	Bogahagoda	0 2 0	16B	Hapugastenneulpota	0 2 37
2	Bogasgolepatana, Malaittagodapatana, Gorandiyatenna, Hapugastennepatana, Mudunpitawatta, Mahagalatennepatana, Ugureswattihinnepatana, Galabodapatana, Belungalapatana, Udalahelpatana, Bogahakumburepatana, Galgodahinna, Himbutuweldowa, Nayawattagoda, Dikgodu, Arawehulape, Watugodawelapatana	740 2 0	17	Gorandiyakumburaulpota	0 2 0
3A	Gala-attekandureulpota (reservation for road)	1 2 33	19A	Diakanuwalalanguulpota	0 3 0
5	Havariyamalwela	2 1 32	19B	Heenhinibutuwendowa	2 0 0
6	Pahalaiddagodaulpota	2 0 27	20A	Madawalakapalla (reservation for road)	2 2 32
12	Bogahaulpota	0 1 12	32	Jamanarankotuwa	2 2 36
12A	Polangaulpota	3 0 30	35	Galabodawatta	2 0 12
16A	Diyakirillaulpota	0 3 39	36A	Peelakaduraulpota	0 1 0
			39	Dumbiliyakamata	0 2 19
			41	Peelagawahena	1 0 20
			50A	Madawalekappalla (reservation for road)	0 2 35
			50B	Diullandearawa (reservation for road)	0 0 9
			50C	Waluganhinneulpota	0 2 0
					766 2 22

and bounded as follows: on the north by the Hawadiamalwelakandura, the village limit of Boralanda, the Boralanda-oya, part of T. P. 256,135, the Boralanda-oya; on the east by Galana-arawa claimed by Indigahagedara Misikin, the Boralanda-oya, Kendagahakumbura claimed by Rankothpedige Menika Duraya, Wakkumbura claimed by Nayeearawe Punchirala, Walasganwela claimed by Kalu Tamby of Welimada, Gorandiyakumbura claimed by Galewatte Siyatu, Heengorandiyakumbura claimed by Rathpahegedara Rammalhami, Galge-elapothaulpotha claimed by Rankothpedige Menika Duraya, Heengorandiyakumbura claimed by Rathpahegedara Rammalhami, Gorandiyakumbura claimed by Galegedara Appuhami, Wataluwakumbura claimed by Nayeearawe Appuhami, Wattugodawela claimed by Ratnayaka Mudiyansele Banda and others, the village limit of Udakendagolla, Diakanuwalalanguulpota (T. P. 224,029), the village limit of Udakendagolla, a footpath; on the south by the village limit of Ratkarawwa, Waluganhinneulpota (T. P. 161,003), Diullandearawa (T. P. 156,431), the Hapugahaellakandura, Bokkearawa (T. P. 198,031), the Hapugahaellakandura, Hapugahaellasweddu (T. P. 189,417), the village limit of Galahitiyaya, Bogahakumbura claimed by Aluthgedara Kiriya, Gannille claimed by Gameduragedara Girawi and others, Dorakadakumbura claimed by Rankothpedige Pancha and others, Lindewatta claimed by Patabendi Wasangalappattibaduge Hendrick Appu and others, Nayawatta claimed by Appullana-gedara Siripina, Watkumburawatta claimed by Patabendi Wasangalappattibaduge Hendrick Appu, a footpath, Peela-arawekoratuwa claimed by Patabendi Wasangalappattibaduge Hendrick Appu, a footpath, Narangwalwatta claimed by Aluthgedara Indira, Buddunnearawa claimed by Rankothpedige Menika, Udala claimed by Rankothpedige Girawi, the village limit of Galahitiyaya; on the west by the village limit of Galahitiyaya, the Hawadiamalwelakandura.

NOTE.—The following lots lying within the above boundaries are excluded from this order, and their aggregate acreage of 75 acres 2 roods and 22 perches is not included in the acreage of 766 acres 2 roods and 22 perches given above:—

## Preliminary plan 190.

Lot.	Name of Land.	Extent, A. R. P.	Lot.	Name of Land.	Extent, A. R. P.
3	T. P. 156,449	1 1 13	A 25	Ambalamagawadowa (T. P. 156,440)	0 1 27
4	Gola-attekandurepatana (T. P. 121,159)	1 2 17	A 26	Do. (T. P. 156,439)	0 1 3
7	Do. (T. P. 156,450)	2 1 27	A 27	Do. (T. P. 156,438)	1 1 32
8	Gola-attekandureulpota (T. P. 156,448)	1 1 13	A 28	Ampitigoda (T. P. 156,443)	1 0 2
9	Bogasgodepatana (T. P. 121,162)	1 1 20	A 29	Madawalakappalla (T. P. 156,437)	2 0 35
10	Do. (T. P. 121,162)	3 1 36	A 33	Do. (T. P. 156,436)	1 2 35
11	Do. (T. P. 211,605)	2 0 27	A 40	Do. (T. P. 121,160)	1 3 35
15	Do. (T. P. 156,447)	2 1 11	A 42	Do. (T. P. 156,435)	1 2 31
16	Diyakirillaulpota (T. P. 211,623)	3 1 20	A 45	Do. (T. P. 156,434)	0 3 26
34	Galabodawatta (T. P. 120,418)	27 2 0	A 47	Do. (T. P. 156,433)	1 3 0
36	Peelakandureulpota (T. P. 215,106)	2 1 23	A 48	Delungasella (T. P. 156,432)	0 2 35
A 20	Hapugasambalamatennalanga (T. P. 156,446)	2 0 39	43	Udalehelahena	2 2 12
A 21	Hapugastenna (T. P. 156,442)	0 1 37	46	Gannilehena	1 3 21
A 22	Do. (T. P. 156,445)	0 1 3	12A1	Polongaulpotha	0 2 20
A 23	Do. (T. P. 156,441)	0 1 33	38	Dorakoda-arawaulpotha	2 3 21
A 24	Hapugahagawapatana (T. P. 156,444)	0 3 8			75 2 22



1, 2, 3A, 5, 6, 12, 12A, 16A, 16B,  
17, 19A, 19B, 20A, 32, 35, 36A,  
39, 41, 59A, 59B, and 59C

- 15 Diakunwalanulpota (T. P. 234,029)
- 16a Udenagola Village
- 16 Wastupoliswela
- 17 Wastuwakumbura
- 18 Gorandiyakumbura
- 19 Heen Gorandiyakumbura
- 20 Gaige-ela-pothaulpota
- 21 Heengorandiyakumbura
- 22 Gorandiyakumbura
- 23 Walsaganwela
- 24 Wakkumbura
- 25 Kandangahakumbura
- 26 Galana-arawa

- 1 Udala
- 2 Buddunneerawa
- 3 Footpath
- 4 Peela-arawekoretuwa
- 5 Wakkumburawatta
- 6 Nayawatta
- 7 Lindewatta
- 8 Dorakodakumbura
- 9 Ganile
- 10 Begahakumbura
- 11 Hapuzahela-aswedduma (T. P. 189,417)
- 12 Bolkearawa (T. P. 198,0 )
- 13 Ditiandearawa (T. P. 15 431)
- 14 Watigahinulpota (T. . 161,003)

Surveyor-General's Office,  
Colombo, July 16, 1912.

Scale of 16 Cms. 1 inch.

A. H. G. DAWSON,  
for Surveyor-General.

December 8, 1913.

N. A. HAMPTON,  
Special Officer.

**Order under Section 4, Sub-section (1), of "The Waste Lands Ordinances of 1897, 1899, 1900, and 1903,"  
declaring Land to be Crown Property.**

In the matter of the land commonly called or known as Atalewattēbenmagawawatta, situate in the village of Bengamuwa, in the Morawak korale of the Matara District, in the Southern Province, and of "The Waste Lands Ordinances of 1897, 1899, 1900, and 1903."

WHEREAS in pursuance of section 1 of the said Ordinances it was duly notified on February 21, 1913, that if no claim to the land commonly called or known as Atalewattēbenmagawawatta, situate in the village of Bengamuwa, in the Morawak korale of the Matara District, in the Southern Province, containing in extent 19 acres 1 rood and 6 perches, and shown as lot 5 in block survey preliminary plan 18 and in the annexed diagram, was made to the Assistant Government Agent of the Matara District within the period of three months from the date specified in such notice such land would be declared the property of the Crown, and dealt with on account of the Crown (*vide* Notice No. 4,758):

And whereas Wijewickrama Kadawatta Gamachige Don Louis of Bengamuwa made claim thereto, and whereas the said claimant has withdrawn his claim to the said land, I, George Frederick Reginald Browning, Assistant Government Agent of the Matara District, of the Southern Province, under and by virtue of the powers vested in me in that behalf by section 4 of the said Ordinances, do hereby on September 13, 1913, order and declare under section 4, sub-section (1), of the said Ordinances, that the said land, as more fully described herein below, is the property of the Crown.

*Description of the Land referred to.*

The following lot situated in the village of Bengamuwa, in the Morawak korale of the Matara District, in the Southern Province, as described in the annexed diagram:—

Block survey preliminary plan 18. Field sheet O/15/4-12.

Situation: Bengamuwa village in Morawak korale of Matara District.

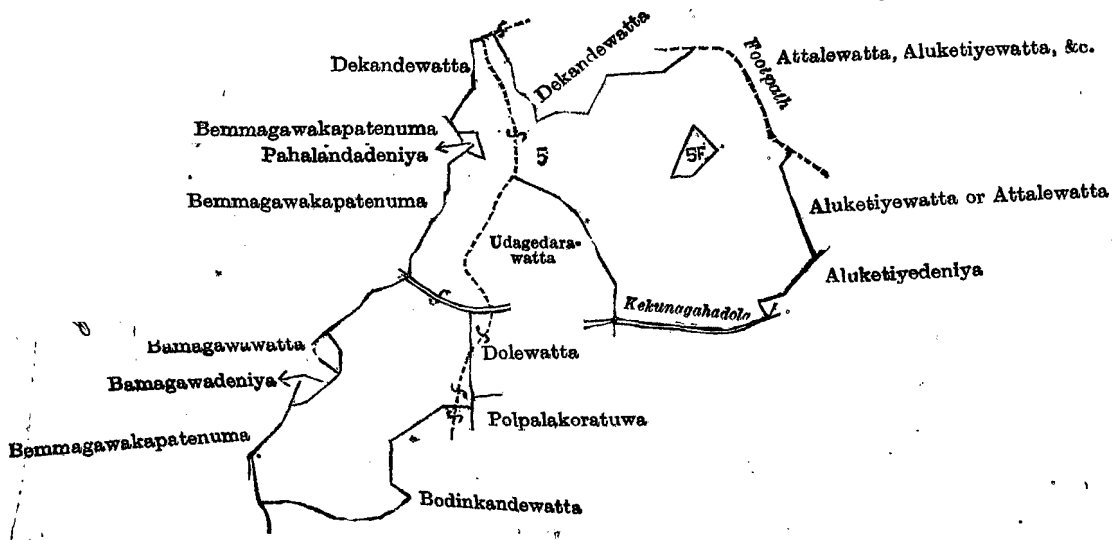
Lot.	Name of Land.	Extent, A. R. P.
5	Atalewattēbenmagawawatta	19 1 6

and bounded as follows: on the north by Dekandewatta claimed by M. Heen Appu and Attalewatta and Aluketiyewatta &c., claimed by M. D. Andiris; on the east by Attalewatta, Aluketiyewatta claimed by M. D. Andiris, Aluketiyewatta or Attalewatta claimed by D. S. Gunawardena, and Aluketiyedeniya claimed by D. N. M. Gunawardena; on the south by Bodikandewatta claimed by M. D. Janis, Polpalakoratuwa claimed by M. D. Janis, &c., Dolewatta claimed by K. Gira Etana, and Udagedarawatta claimed by M. Jayanhami and others, and Kekunagaha-dola; on the west by Dekandewatta claimed by M. Heenappu, &c., Bammagawakapatenuma claimed by M. Jayanhami and others, Pahalsaidadeniya claimed by D. S. Gunawardena, Bammagawakapatenuma claimed by M. Jayanhami and others, Bammagawawatta claimed by M. H. Appu, &c., Bammagawadeniya claimed by Don Nicholas Goonawardena, &c., Bammagawakapatenuma claimed by M. Jayanhami and others.

NOTE.—The following lot lying within the above boundaries is excluded from this order, and its extent of 38 perches is not included in the acreage of 19 acres 1 rood and 6 perches given above:—

Block survey preliminary plan 18.

Lot.	Name of Land.	Extent, A. R. P.
5F	Atalewatta	0 0 38



Surveyor-General's Office,  
Colombo, April 23, 1912.

Scale of 8 Chains to an Inch.

A. H. G. DAWSON,  
for Surveyor-General.

Matara, September 13, 1913.

G. F. R. BROWNING,  
Assistant Government Agent.

Order under Section 4, Sub-section (1), of "The Waste Lands Ordinances of 1897, 1899, 1900, and 1903,"  
admitting Land to be Private Property.

In the matter of the land commonly called or known as Katadigewatta, situate in the village of Bengamuwa, in the Morawak korale of the Matara District, in the Southern Province, and of "The Waste Lands Ordinances of 1897, 1899, 1900, and 1903."

WHEREAS in pursuance of section 1 of the said Ordinances it was duly notified on February 21, 1913, that if no claim to the land commonly called or known as Katadigewatta, situate in the village of Bengamuwa, in the Morawak korale of the Matara District, in the Southern Province, containing in extent 2 acres and 30 perches, and shown as lot 51G in block survey preliminary plan 18 and in the annexed diagram, was made to the Assistant Government Agent of the Matara District within the period of three months from the date specified in such notice such land would be deemed the property of Crown, and dealt with on account of the Crown (*vide* Notice No. 4,758):

And whereas Jalat Patiranaage Don Thomis, Vidane Arachchi of Bengamuwa, made claim thereto, and I, George Frederick Reginald Browning, Assistant Government Agent of the Matara District, made due inquiry into such claim, I do hereby admit the claim of the said claimant along with Jalat Patiranaage Don Andris of Bengamuwa to the said land, as more fully described herein below, under section 4, sub-section (1), of the said Ordinances.

*Description of the Land referred to.*

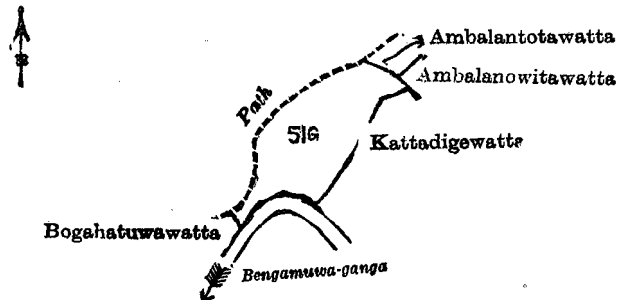
The following lot situated in the village of Bengamuwa, in the Morawak korale of the Matara District, in the Southern Province, as described in the annexed diagram:—

Block survey preliminary plan 18. Field sheet O/15/20-28.

Situation: Bengamuwa village in Morawak korale of Matara District.

Lot.	Name of Land.	Extent, A. R. P.
51G	Katadigewatta	2 0 30

and bounded as follows: on the north by path; on the east by Ambalantotawatta claimed by N. D. James, Ambalanowitawatta claimed by N. D. James and others, Kattadigewatta claimed by J. D. Thomis; on the south by Bogahatuwawatta claimed by C. W. Ratnayaka and others and Bengamuwa-ganga; on the west by path.



Surveyor-General's Office,  
Colombo, April 23, 1912.

Scale of 8 Chains to an Inch.

A. H. G. DAWSON,  
for Surveyor-General.

Matara, September 13, 1913.

G. F. R. BROWNING,  
Assistant Government Agent.