

Ceylon Government Gazette

Published by Authority.

No. 6,606 — FRIDAY, FEBRUARY 13, 1914.

PART I.—General: Minutes, Proclamations, Appointments, and General Government Notifications.
 PART II.—Legal and Judicial.
 PART III.—Provincial Administration.
 PART IV.—Land Settlement.
 PART V.—Mercantile, Marine, Municipal, Local, &c.

Separate paging is given to each Part in order that it may be filed separately.

Part IV.—Land Settlement.

	PAGE		PAGE
Preliminary Notices	145	Final Orders	155

PRELIMINARY NOTICES.

Kurunegala Notice No. 5,130.

Notice under "The Waste Lands Ordinances of 1897, 1899, 1900, and 1903."

TAKE notice that unless within three months from February 13, 1914, the persons, if any, who claim any interest in the lands hereinafter mentioned or in any one or more of such lands make claim in person or in writing to the said lands or any of them or to some interest therein to M. T. Archibald, Esq., Special Officer appointed under section 28 of "The Waste Lands Ordinances of 1897, 1899, 1900, and 1903," at his office at Fort, Colombo:

Such Special Officer, in pursuance of the powers vested in him by the said Ordinances, will declare by writing under his hand that the said lands, or such of them as to which no claim has been made, are the property of the Crown.

M. T. ARCHIBALD,
Special Officer.

Description of the Lands referred to.

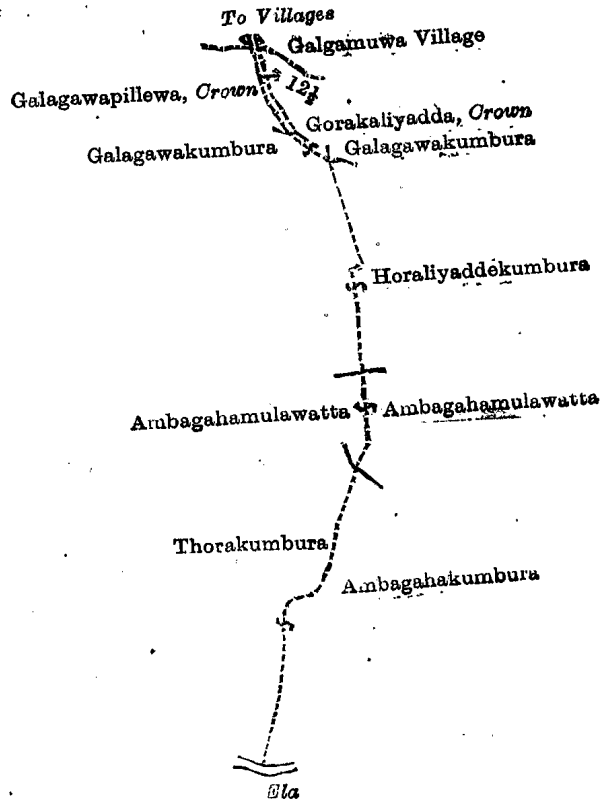
The following lots situated in the village of Nallura, in the Udukaha Korale East of the Dambadeni hatpattu of the Kurunegala District, in the North-Western Province, as described in the annexed diagrams:—

I.—Preliminary plan 448.

Situation: Nallura village in Udukaha Korale East of Kurunegala District.

Lot.	Name of Land.	Extent, A. R. P.
12½ .. Path	0 0 17

and bounded as follows: on the north by the village limit of Galgamuwa; on the east by Gorakaliyadda claimed by the Crown, Galagawakumbura claimed by Mudiyansele Punchi Appuhami and others, Horaliyaddekumbura claimed by Punchi Appuhami and others, Ambagahamulawatta claimed by Jalat Mudiyansele Mudalihami, Ambagahakumbura claimed by Mudalihami and others; on the south by an ela; on the west by Thorakumbura claimed by Mudalihami and others, Ambagahamulawatta claimed by J. Mudiyansele Mudalihami, Galagawakumbura claimed by Mudiyansele Punchi Appuhami and others, Galagawapilluwa claimed by the Crown.



Scale of 4 Chains to an Inch.

Surveyor-General's Office,
Colombo, December 15, 1913.

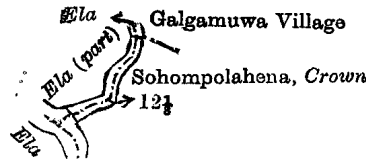
A. J. WICKWAR,
for Surveyor-General.

II.—Preliminary plan 448.

Situation : Nallura village in Udukaha Korale East of Kurunegala District.

Lot.	Name of Land.	Extent, A. R. P.
12 1/2	Ela (stream)	0 0 8

and bounded as follows : on the north by part of ela (the village limit of Galgamuwa) ; on the east by Sohompolahena claimed by the Crown ; on the south by an ela ; on the west by part of ela.



Scale of 4 Chains to an Inch.

Surveyor-General's Office,
Colombo, December 15, 1913.


A. J. WICKWAR,
for Surveyor-General.

III.—Preliminary plan 448.

Situation : Nallura village in Udukaha Korale East of Kurunegala District.

Lot.	Name of Land.	Extent, A. R. P.
14	Duwa (islet)	0 0 19

and bounded as follows : on the north, east, south, and west by an ela.



Scale of 4 Chains to an Inch.

Surveyor-General's Office,
Colombo, December 15, 1913.

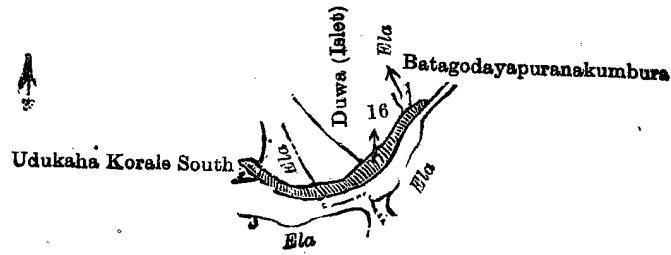
A. J. WICKWAR,
for Surveyor-General.

IV.—Preliminary plan 448.

Situation : Nallura village in Udukaha Korale East of Kurunegala District.

Lot.	Name of Land.	Extent, A. R. P.
16	Bund	0 0 11

and bounded as follows : on the north by an ela, Duwa (islet) sold by the Crown, an ela, Batagodapuranakumbura claimed by Dingiri Appu and others ; on the east and south by an ela ; on the west by the boundary of the Udukaha Korale South.



Scale of 4 Chains to an Inch.

Surveyor-General's Office,
Colombo, December 15, 1913.

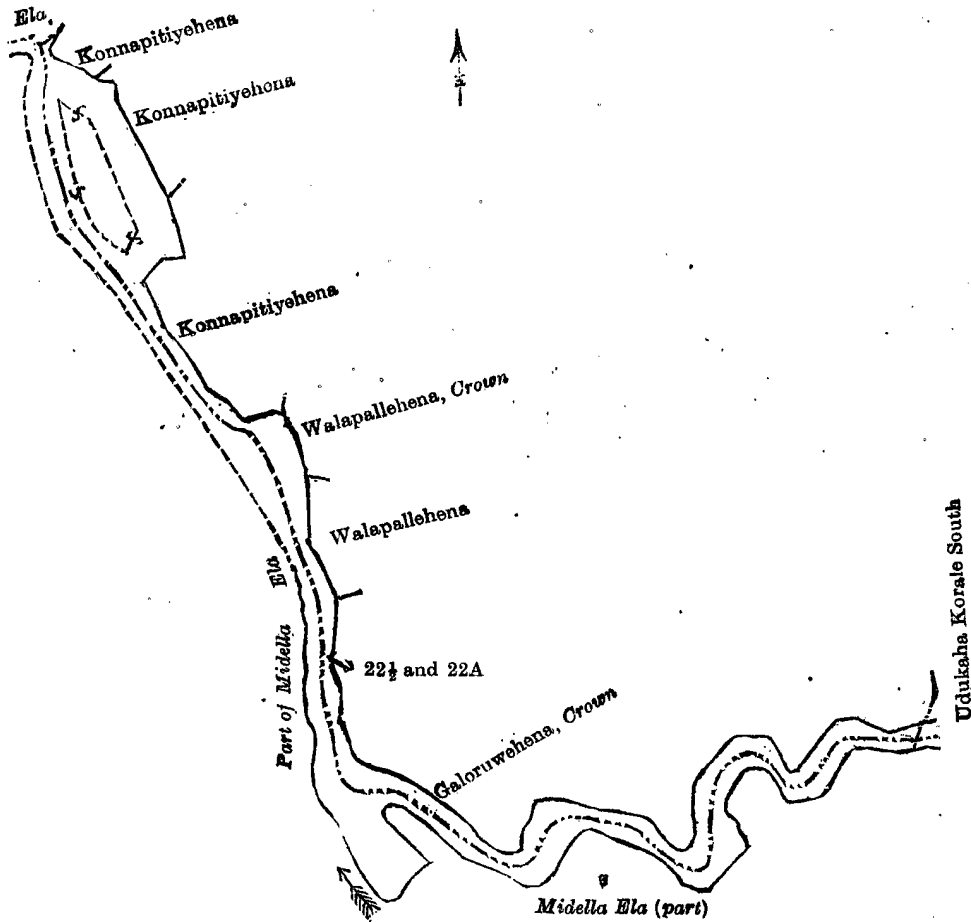
A. J. WICKWAR,
for Surveyor-General.

V.—Preliminary plan 448.

Situation : Nallura village in Udukaha Korale East of Kurunegala District.

Lot.	Name of Land.	Extent, A. B. P.
22½	.. Stream	.. 1 2 31
22A	.. Duwa (islet)	.. 0 0 37
		1 3 28

and bounded as follows : on the north by an ela, Konnapitiyehena sold by the Crown, Walapallehena claimed by the Crown, Walapallehena sold by the Crown, Galoruwehena claimed by the Crown ; on the east by the boundary of the Udukaha Korale South ; on the south and west by part of Midella-ela.



Scale of 4 Chains to an Inch.

Surveyor-General's Office,
Colombo, December 15, 1913.

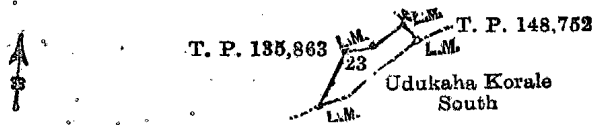
A. J. WICKWAR,
for Surveyor-General.

VI.—Preliminary plan 448.

Situation : Nallura village in Udukaha Korale East of Kurunegala District.

Lot.	Name of Land.	Extent, A. B. P.
23	.. Pangollemukalana	.. 0 0 17

and bounded as follows : on the north by T. P. 135,863 ; on the east by T. P. 148,752 ; on the south by the boundary of the Udukaha Korale South ; on the west by T. P. 135,863.



Scale of 4 Chains to an Inch.

Surveyor-General's Office,
Colombo, December 15, 1913.

A. J. WICKWAR,
for Surveyor-General.

VII.—Preliminary plan 448.

Situation : Nallura village in Udukaha Korale East of Kurunegala District.

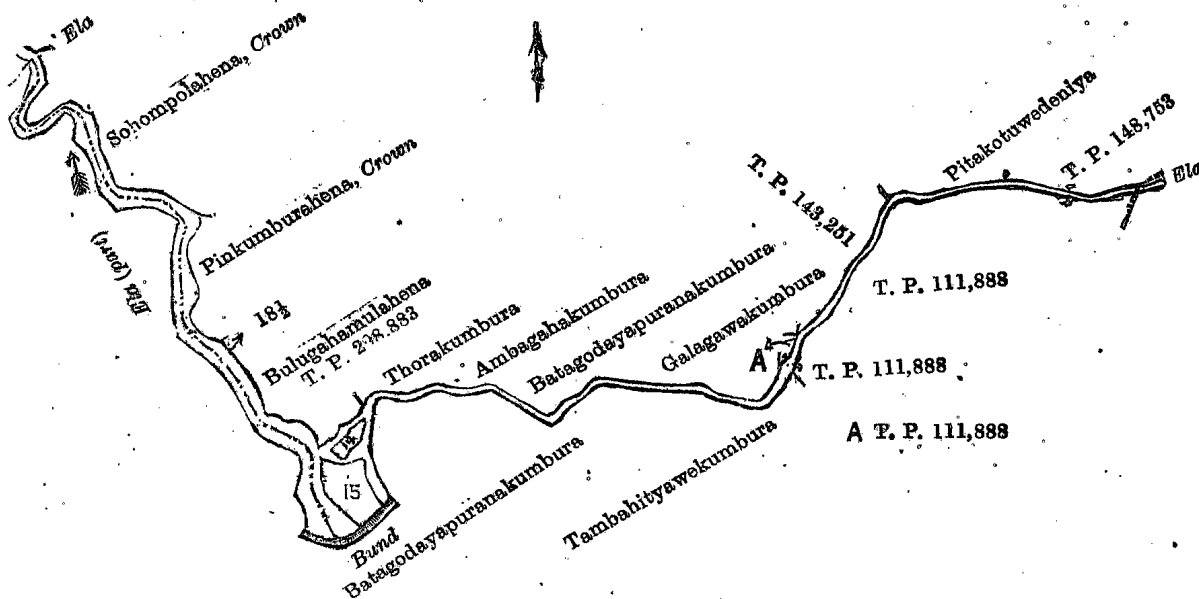
Lot.	Name of Land.	Extent, A. R. P.
18½	Ela (stream)	0 3 22

and bounded as follows : on the north by an ela, Sohompolahena claimed by the Crown, Pinkumburahena claimed by the Crown, Bulugahamulahena sold by the Crown (T. P. 298,883), Thorakumbura claimed by Mudalihami and others, Ambagahakumbura claimed by ditto, Batagodayapurankumbura claimed by Dingiri Appu and others, Galagawakumbura claimed by Jalat Mudiyanseilage Appuhami, Arachchi, T. P. 111,888, T. P. 143,251, Pitakotuweniya sold by the Crown, T. P. 148,753 ; on the east by an ela ; on the south by T. P. 111,888, Tambahitiyawekumbura claimed by M. Ungurula and others, Batagodayapurankumbura claimed by Dingiri Appu and others, a bund ; on the west by part of ela.

NOTE.—The following lots lying within the above boundaries are excluded from this part of the notice, and their extent of 2 roods and 21 perches is not included in the extent of 3 roods and 22 perches given above :—

Preliminary plan 448.

Lot.	Name of Land.	Extent, A. R. P.
14	Duwa (islet)	0 0 19
15	Do.	0 2 2
		0 2 21



Scale of 8 Chains to an Inch.

Surveyor-General's Office,
Colombo, January 7, 1914.

A. H. G. DAWSON,
for Surveyor-General.

Kurunegala S. O. 24—1914.

Kurunegala Notice No. 5,131.

Notice under "The Waste Lands Ordinances of 1897, 1899, 1900, and 1903."

TAKE notice that unless within three months from February 13, 1914, the persons, if any, who claim any interest in the lands hereinafter mentioned or in any one or more of such lands make claim in person or in writing to the said lands or any of them or to some interest therein to J. M. Davies, Esq., Special Officer appointed under section 28 of "The Waste Lands Ordinances of 1897, 1899, 1900, and 1903," at his office at Fort, Colombo :

Such Special Officer, in pursuance of the powers vested in him by the said Ordinances, will declare by writing under his hand that the said lands, or such of them as to which no claim has been made, are the property of the Crown.

J. M. DAVIES,
Special Officer.

Description of the Lands referred to.


The following lots situated in the village of Urapotta, in the Kinyama korale of the Katugampola hatpattu of the Kurunegala District, in the North-Western Province, as described in the annexed diagrams:—

I.—Preliminary plan 1,424.

Situation: Urapotta village in Kinyama korale of Kurunegala District.

Lot.	Name of Land.	Extent, A. R. P.
31A ..	Ela	0 0 18
31B ..	Wana	0 0 15
		0 0 33

and bounded as follows: on the north by Amunagawahena claimed by Herat Mudiyansele Menikrala and others; on the east and south by Nabadapillewa claimed by Herat Mudiyansele Bandirala; on the west by an ela.



Scale of 8 Chains to an Inch.

Surveyor-General's Office,
Colombo, January 8, 1914.

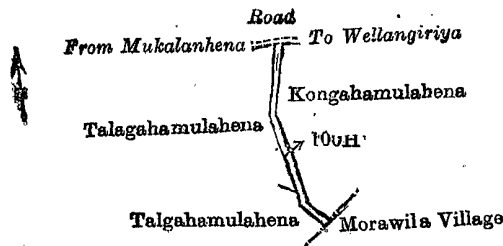
A. H. G. DAWSON,
for Surveyor-General.

II.—Preliminary plan 1,424.

Situation: Urapotta village in Kinyama korale of Kurunegala District.

Lot.	Name of Land.	Extent, A. R. P.
100H ..	Road	0 0 25

and bounded as follows: on the north by the road from Mukalanhena to Wellangiriya; on the east by Kongahamulahena claimed by Mr. H. L. de Mel; on the south by the village limit of Morawila; on the west by Talgahamulahena claimed by Davit Appuhami Arachchile, Talgahamulahena claimed by Herat Mudiyansele Appuhami and another.



Scale of 8 Chains to an Inch.

Surveyor-General's Office,
Colombo, January 8, 1914.

A. H. G. DAWSON,
for Surveyor-General.

Kurunegala S. O. 25—1914.

Kurunegala Notice No. 5,132.**Notice under "The Waste Lands Ordinances of 1897, 1899, 1900, and 1903."**

TAKE notice that unless within three months from February 13, 1914, the persons, if any, who claim any interest in the lands hereinafter mentioned or in any one or more of such lands or to some interest therein make claim in person or in writing to the said lands or any of them or to some interest therein to M. T. Archibald, Esq., Special Officer appointed under section 28 of "The Waste Lands Ordinances of 1897, 1899, 1900, and 1903," at his office at Fort, Colombo:

Such Special Officer, in pursuance of the powers vested in him by the said Ordinances, will declare by writing under his hand that the said lands, or such of them as to which no claim has been made, are the property of the Crown.

M. T. ARCHIBALD,
Special Officer.

Description of the Lands referred to.

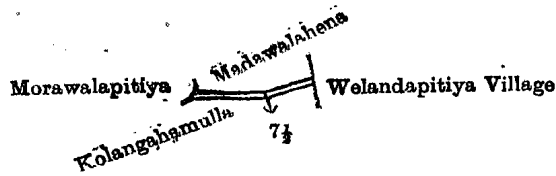
The following lots situated in the village of Wennaruwa, in the Udukaha Korale East of the Dambadeni hatpattu of the Kurunegala District, in the North-Western Province, as described in the annexed diagrams:—

I.—Preliminary plan 411.

Situation: Wennaruwa village in Udukaha Korale East of Kurunegala District.

Lot.	Name of Land.	Extent, A. R. P.
7½ ..	Gansabhawa para (road)	0 0 14

and bounded as follows: on the north by Madawalahena sold by the Crown; on the east by the village limit of Welanda-pitiya; on the south by Kolangahamulla sold by the Crown; on the west by Morawalapitiya claimed by Kirihamy.



Surveyor-General's Office,
Colombo, November 27, 1913.

Scale of 8 Chains to an Inch.

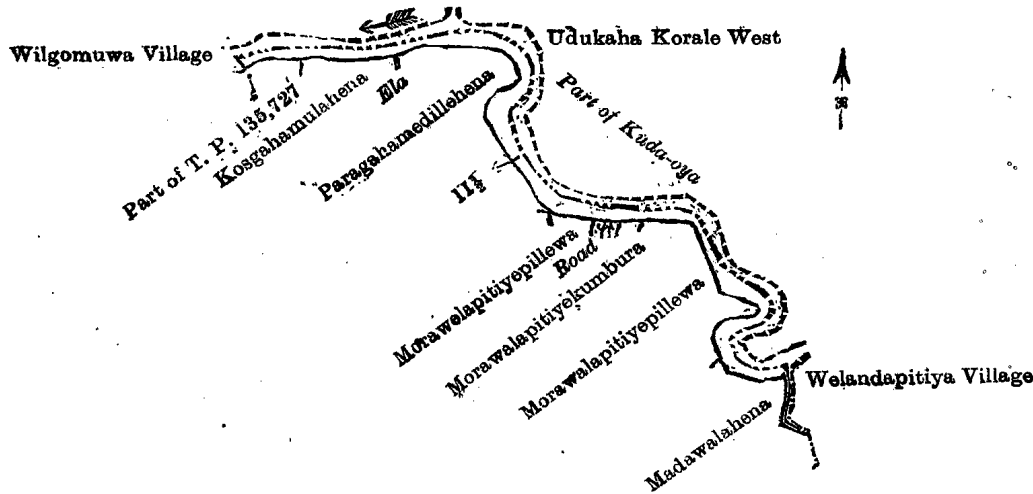
A. J. WICKWAR,
for Surveyor-General.

II.—Preliminary plan 411.

Situation : Wennaruwa village in Udukaha Korale East of Kurunegala District.

Lot.	Name of Land.	Extent, A. R. P.
11½	Part of Kuda-oya (stream)	1 3 10

and bounded as follows : on the north by part of Kuda-oya (the boundary of Udukaha Korale West) ; on the east by part of Kuda-oya (the boundary of Udukaha Korale West), the village limit of Welandapitiya ; on the south by Madawalahena sold by the Crown, Morawalapitiyepillewa sold by the Crown, Morawalapitiyekumbura claimed by G. Appuhamy and others, a road, Morawalapitiyepillewa claimed by Gamaralalage Appuhamy and another, Paragahamedillehena sold by the Crown, Kosgahamulahena sold by the Crown, part of T. P. 135,727 ; on the west by the village limit of Wilgomuwa.



Surveyor-General's Office,
Colombo, November 27, 1913.

Scale of 8 Chains to an Inch.

A. J. WICKWAR,
for Surveyor-General.

III.—Preliminary plan 411.

Situation : Wennaruwa village in Udukaha Korale East of Kurunegala District.

Lot.	Name of Land.	Extent, A. R. P.	Lot.	Name of Land.	Extent, A. R. P.
11Q	Road reservation	0 3 18.5	11AB	Road reservation	0 0 36.8
11R	Do.	0 2 7.6	12C	Do.	0 0 7
11X	Do.	0 2 9	15B	Do.	1 0 23
11Y	Do.	0 3 28	17A	Do.	1 0 5.6
11Z	Do.	0 2 0.5			
11AA	Do.	0 1 1.5			6 0 17.5

and bounded as follows : on the north by part of Kuda-oya (the boundary of Udukaha Korale West) ; on the east by Morawalapitiyekumbura claimed by G. Appuhamy and others, Morawalapitiyehena sold by the Crown, Kapuruwelagawawatta sold by the Crown, Kapuruwelagawahena sold by the Crown, Gallindagawahena claimed by the Crown and Mudiyanse, Kolongahamulahena sold by the Crown, Rukgollehena sold by the Crown, Kolongahamulahena sold by the Crown, Bakinigahamulawatta claimed by the Crown, Heennamukalana (private), Heennamukalana claimed by Hon. Sir S. C. Obeyesekere, Dambagahamulamademukalana sold by the Crown, Dambagahamulamadehena sold by the Crown ; on the south by a road and reservation ; on the west by Heennamukalana sold by the Crown, part of T. P. 13,527, Bakinigahamulahena claimed by the Crown, Kolongahamulahena sold by the Crown, Rukgollehena sold by the Crown, Gallindagawahena claimed by the Crown, Kapuruwelagawahena sold by the Crown, Kapuruwelagawawatta sold by the Crown, Kolongahamulahena sold by the Crown, Morawalapitiyepillewa claimed by Gamaralalage Appuhamy and another.

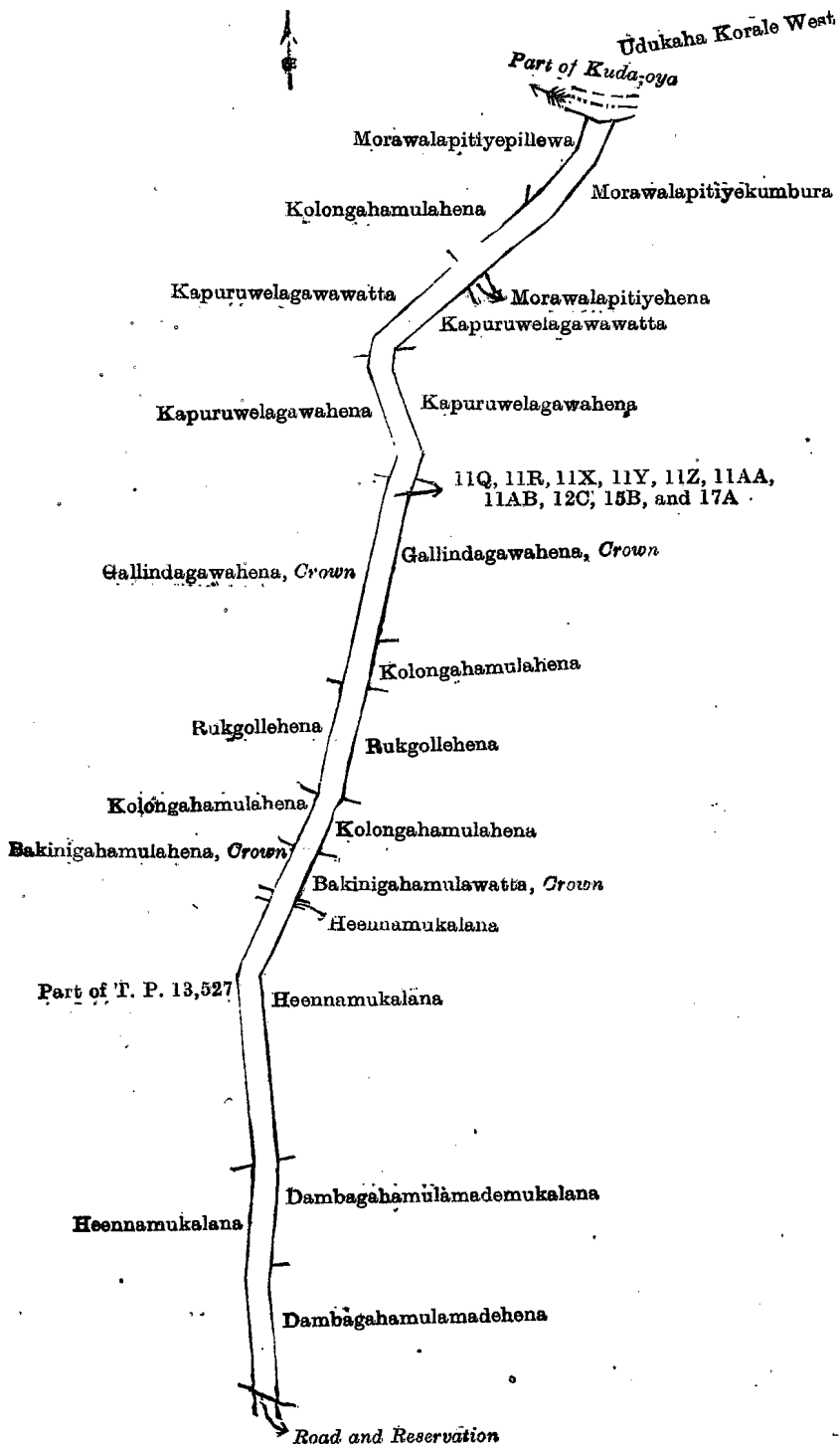
[For Diagram see page 151.]

IV.—Preliminary plan 411.

Situation : Wennaruwa village in Udukaha Korale East of Kurunegala District.

Lot.	Name of Land.	Extent, A. R. P.
20½	Ela (stream)	1 1 18

and bounded as follows : on the north by Wagura claimed by the Crown ; on the east by Bulugahamulawatta sold by the Crown, Dangollehena claimed by the Crown, Rukgolleowitawatta claimed by the Crown, Dalukgalagawakele sold by the Crown, Batapanduragawawatta sold by the Crown, Thelatiyewelagawawatta sold by the Crown, Dikkekunegalahawatta sold by the Crown, Elikiriyagollewatta claimed by the Crown, Madugahamulawatta claimed by the Crown ;

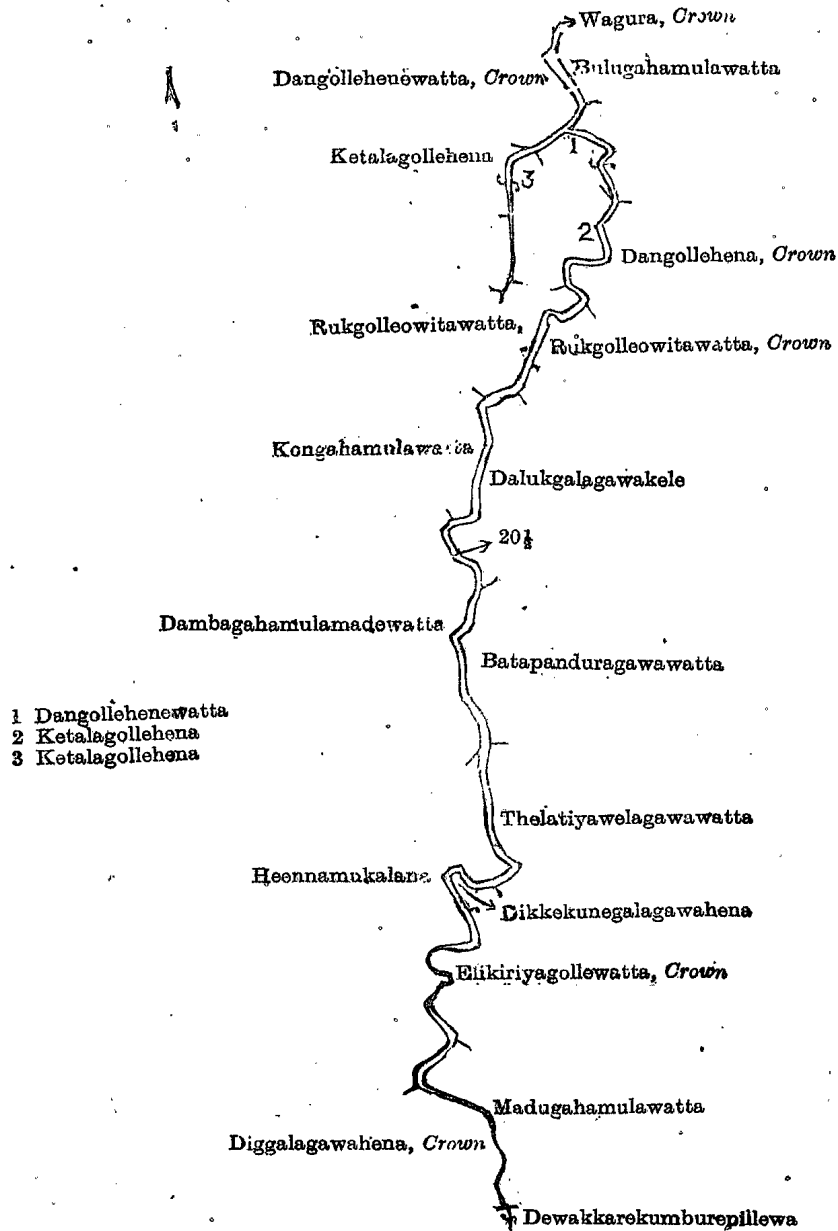


Surveyor-General's Office,
Colombo, November 27, 1913.

Scale of 8 Chains to an Inch.

A. J. WICKWAR,
for Surveyor-General.

on the south by Dewakkarekumburepillewa claimed by Udagama Durayalage Menika ; on the west by Diggalagawahena mulawatta sold by the Crown, Heennamukalana sold by the Crown, Dambagahamulamadewatta sold by the Crown, Kongahalage Ukkuwa Duraya, Dangallehenewatta claimed by the Crown, Ketakalagollehena claimed by Halwelleduraya claimed by the Crown, Dangollehenewatta claimed by the Crown.



Surveyor-General's Office,
Colombo, November 27, 1913.

Scale of 8 Chains to an Inch.

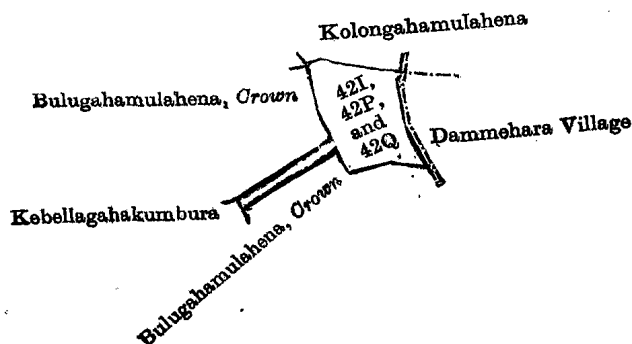
A. J. WICKWAR,
for Surveyor-General.

V.—Preliminary plan 411.

Situation : Wennaruwa village in Udukaha Korale East of Kurunegala District.

Lot.	Name of Land.	Extent, A. R. P.
42I	Cemetery	1 1 35
42P	Bulugahamulahena (reservation for road)	0 0 30
42Q	Bulugahamulahena (road)	0 0 10
		1 2 35

and bounded as follows : on the north by Kolongahamulahena sold by the Crown ; on the east by the village limit of Dammehara ; on the south by Bulugahamulahena claimed by the Crown ; on the west by Kebellagahakumbura claimed by Horottala, Bulugahamulahena claimed by the Crown.



Surveyor-General's Office,
Colombo, November 27, 1913.

Scale of 8 Chains to an Inch.

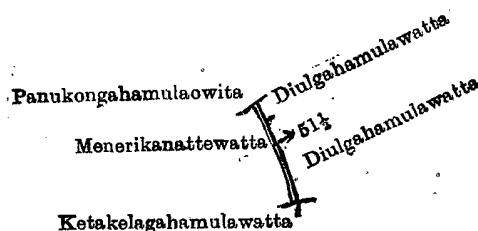
A. J. WICKWAR,
for Surveyor-General.

VI.—Preliminary plan 411.

Situation : Wennaruwa village in Udukaha Korale East of Kurunegala District.

Lot.	Name of Land.	Extent, A. R. P.
51½	Dewata para (road)	0 0 9

and bounded as follows : on the north by Panukongahamulaowita claimed by Karunapedi Durayalage Hapu and others ; on the east by Diulgahamulawatta claimed by H. D. Kiriya and others ; on the south by Ketakelagahamulawatta claimed by R. P. D. Hapuwa and others ; on the west by Menerikanattewatta claimed by R. P. D. Hapuwa.



Scale of 8 Chains to an Inch.

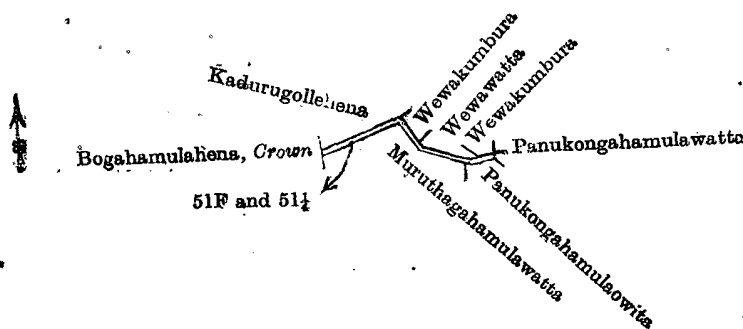
Surveyor-General's Office,
Colombo, November 27, 1913.A. J. WICKWAR,
for Surveyor-General.

VII.—Preliminary plan 411.

Situation : Wennaruwa village in Udukaha Korale East of Kurunegala District.

Lot.	Name of Land.	Extent, A. R. P.
51F	Dewata para (road)	0 0 9
51½	Do.	0 0 5
		0 0 14

and bounded as follows : on the north by Kadurugollehena sold by the Crown, Wewakumbura claimed by Kottapitiya Durayalage Kiriya, Wewawatta claimed by Kiriya, Wewakumbura claimed by Kottapitiya Dewayalage Kiriya ; on the east by Panukongahamulawatta claimed by Karunapedi Durayalage Hetuwa ; on the south by Panukongahamulaowita claimed by Karunapedi Durayalage Hapu and others, Muruthagahamulawatta claimed by Halwelle Durayalage Mohotha ; on the west by Bogahamulahena claimed by the Crown.



Scale of 8 Chains to an Inch.

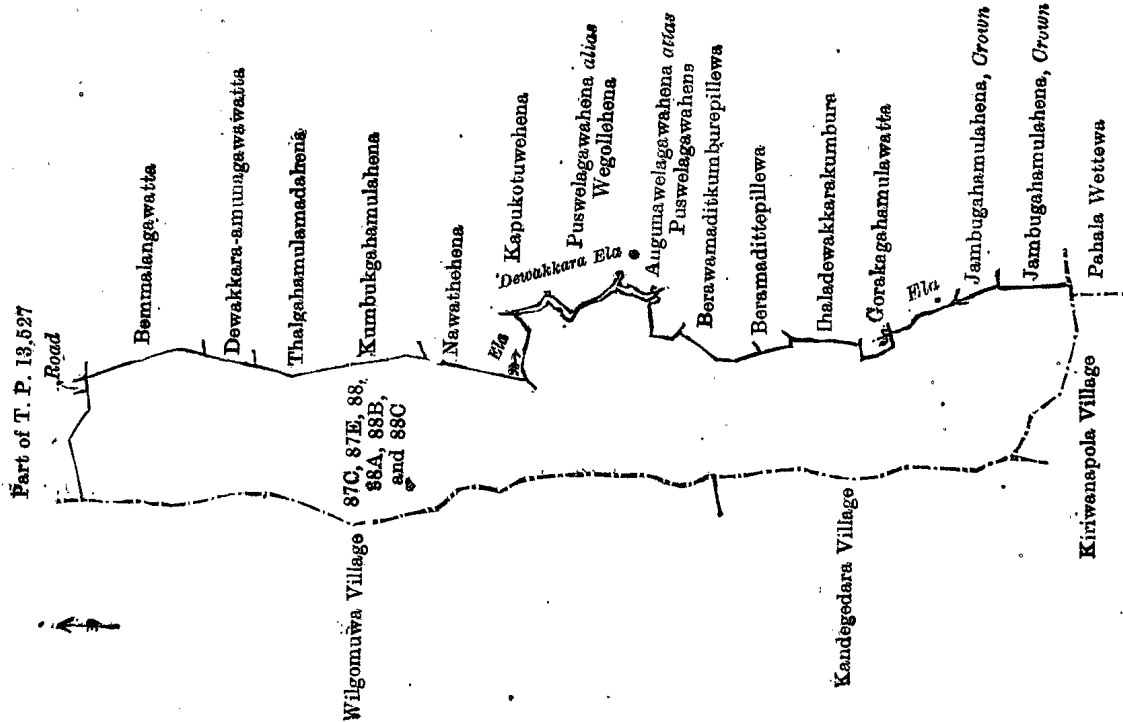
Surveyor-General's Office,
Colombo, November 27, 1913.A. J. WICKWAR,
for Surveyor-General.

VIII.—Preliminary plan 411.

Situation : Wennaruwa village in Udukaha Korale East of Kurunegala District.

Lot.	Name of Land.	Extent, A. R. P.
87C	Kumbukgahamulahena	0 2 33
87E	Road and reservation	1 0 7.7
88	Heenamukalana (forest)	67 1 19
88A	Do. (road and reservation)	1 3 22
88B	Moragollemukalana (forest)	19 3 19
88C	Do. (road and reservation)	5 1 5
		96 0 25.7

and bounded as follows : on the north by part of T. P. 13,527, a road ; on the east by Bemmalangawatta sold by the Crown, Dewakkara-amunagawawatta sold by the Crown, Thalagahamulamadahena sold by the Crown, Kumbukgahamulahena sold by the Crown, Nawathehena sold by the Crown, an ela, the Dewakkara-ela (Kapukotuwehena sold by the Crown), Puswelagawahena alias Wegollehena sold by the Crown, Angunawelagawahena alias Puswelagawahena claimed by the Crown, Berawamaditkumburepillewa claimed by Sinhalapedi Durayalage Baiya and others, Beramadittepillewa claimed by Rajapaksepedi Durayalage Tenna and others, Ihaladewakkarakumbura claimed by I. Mittiya and others, Gorakgahamulawatta sold by the Crown, an ela, Jambugahamulahena claimed by the Crown ; on the south by the village limit of Pahalawettewa, the village limit of Kiriwanapola ; on the west by the village limit of Kandegedera, the village limit of Wilgomuwa.



Surveyor-General's Office,
Colombo, November 27, 1913.

Scale of 16 Chains to an Inch.

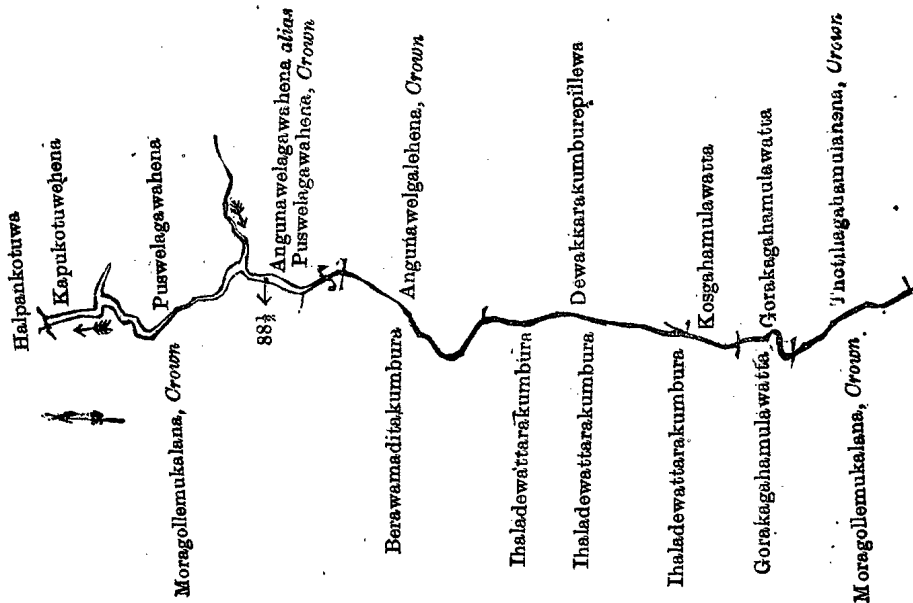
A. J. WICKWAR,
for Surveyor-General.

IX.—Preliminary plan 411.

Situation : Wennaruwa village in Udukaha Korale East of Kurunegala District.

Lot.	Name of Land.	Extent, A. R. P.
88½	Ela (stream)	0 2 35

and bounded as follows : on the north by Halpankotuwa claimed by Halwelle Durayalage Kiriya and others ; on the east by Kapukotuwehena sold by the Crown, Puswelagawahena sold by the Crown, Angunawelagawahena *alias* Puswelagawahena claimed by the Crown, Angunawelagalahena claimed by the Crown, Dewakkarakumburepillewa claimed by Sinhala Padi Durayalage Baiya and others, Kosgahamulawatta sold by the Crown, Gorakgahamulawatta sold by the Crown ; on the south by Thotillagahamulahena claimed by the Crown ; on the west by Moragollemukalana claimed by the Crown, Gorakgahamulawatta sold by the Crown, Ihaladewattarakumbura claimed by I. Mittiya, Ihaladewattarakumbura claimed by A. Baiya, Ihaladewattarakumbura claimed by Tenna and others, Berawamaditakumbura claimed by Halwelle Durayalage Kiriya and others, Moragollemukalana claimed by the Crown.



Surveyor-General's Office,
Colombo, November 27, 1913.

Scale of 8 Chains to an Inch.

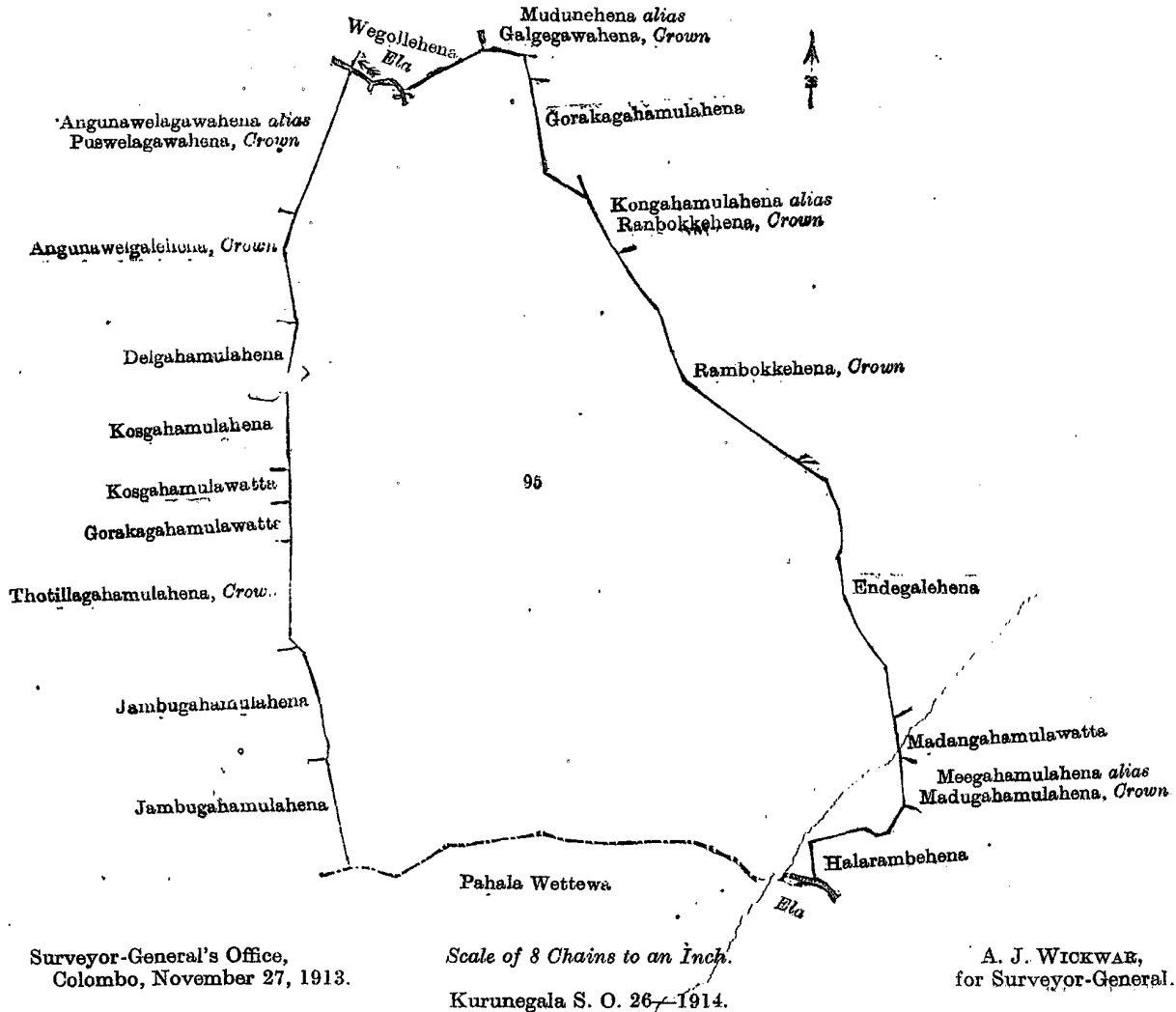
A. J. WICKWAR,
for Surveyor-General.

X.—Preliminary plan 411.

Situation : Wennaruwa village in Udukaha Korale East of Kurunegala District.

Lot.	Name of Land.	Extent, A. R. P.
95	Wennaruwakanda (forest)	69 1 34

and bounded as follows : on the north by an ela, Wegollehena sold by the Crown, Mudunehena *alias* Galgegawahena claimed by the Crown ; on the east by Mudunehena *alias* Galgegawahena claimed by the Crown, Gorakgahamulahena sold by the Crown, Kongahamulahena *alias* Rambokkehena claimed by the Crown, Rambokkehena claimed by the Crown, Endegalehena claimed by Huratal Padi Durayalage Menika, Madangahamulawatta sold by the Crown, Meegahamulahena *alias* Madugahamulahena claimed by the Crown, Halarambehena claimed by Sinhala Padi Durayalage Bali and others ; on the south by an ela, the village limit of Pahalawettewa ; on the west by Jambugahamulahena claimed by the Crown, Thotillagahamulahena claimed by the Crown, Gorakgahamulawatta sold by the Crown, Kosgahamulawatta sold by the Crown, Kosgahamulahena sold by the Crown, Delgahamulahena claimed by the Crown, Angunawelagalahena claimed by the Crown, Angunawelagawahena *alias* Puswelagawahena claimed by the Crown.

**FINAL ORDERS.****Hambantota S. O. No. 1,042.****Order under Section 2 of "The Waste Lands Ordinances of 1897, 1899, 1900, and 1903,"
declaring Lands to be Crown Property.**

In the matter of the lands commonly called or known as Galtambehena, Nilmaladeniyehena, Serugahahena, &c., situate in the village of Mulkirigala, in the West Giruwa pattu of the Hambantota District, in the Southern Province, and of "The Waste Lands Ordinances of 1897, 1899, 1900, and 1903."

THE notice required by section 1 of "The Waste Lands Ordinances of 1897, 1899, 1900, and 1903," having been duly published in manner prescribed by that section in respect of the above-named lands (*vide* Notice No. 3,481), and no claim having been made to the said lands or to any interest therein within the period of three months from the date specified in the said notice, I, Walter Ernest Wait, Special Officer appointed under section 28 of the said Ordinances, under and by virtue of the powers vested in me in that behalf by section 2 of the said Ordinances, do hereby on November 3, 1913, order and declare that the said lands, as more fully described herein below, situate in the village of Mulkirigala, in the West Giruwa pattu of the Hambantota District, in the Southern Province, and shown as lots 1, 3, 5, 6, 8 E, 12, 12 C, 8 H, 8 I, 8 S, 12 B, 22 A, 24 A, 24 B, 8 O, 43, 55, 64, 91, 114, 121, 126, 127, 148, 174, 174 B, 175, 209, 217 A, 218, 202, 73, 74, 224, 117, 119, 200, 72, 72 B, 72 J, 72 K, 72 L, 72 M, 72 N, 72 O, 72 P, 72 Q, 72 R, 72 S, 72 T, 72 U, 72 V, 72 W, 72 X, 72 Y, 72 Z, 72 AA, 72 AB, 75, 213 in preliminary plan 241 and in the annexed diagrams, and containing in extent 447 acres 3 roods and 37 perches, are the property of the Crown.

Description of the Lands referred to.

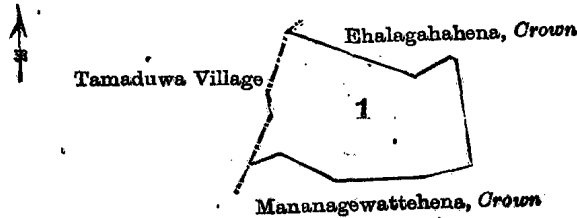
The following lots situated in the village of Mulkirigala, in the West Giruwa pattu of the Hambantota District, in the Southern Province, as described in the annexed diagrams:—

I.—Preliminary plan 241.

Situation : Mulkirigala village in West Giruwa pattu of Hambantota District.

Lot.	Name of Land.	Extent, A. R. P.
1	Galtambehena	3 3 20

and bounded as follows : on the north and east by Ehalagahahena belonging to the Crown ; on the south by Mananagewatthena belonging to the Crown ; on the west by the village limit of Tamaduwa.



Surveyor-General's Office,
Colombo, September 11, 1913.

Scale of 8 Chains to an Inch.

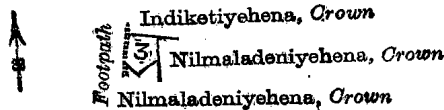
A. J. WICKWAR,
for Surveyor-General.

II.—Preliminary plan 241.

Situation : Mulkirigala village in West Giruwa pattu of Hambantota District.

Lot.	Name of Land.	Extent, A. R. P.
3	Nilmaladeniyehena	0 0 29

and bounded as follows : on the north by Indiketiyehena belonging to the Crown ; on the east and south by Nilmaladeniyehena belonging to the Crown ; on the west by a footpath.



Surveyor-General's Office,
Colombo, September 11, 1913.

Scale of 8 Chains to an Inch.

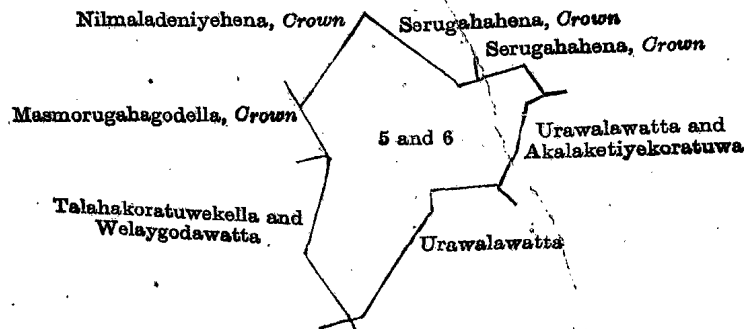
A. J. WICKWAR,
for Surveyor-General.

III.—Preliminary plan 241.

Situation : Mulkirigala village in West Giruwa pattu of Hambantota District.

Lot.	Name of Land.	Extent, A. R. P.
5	Serugahahena	1 2 30
6	Serugahahena <i>alias</i> Masmorugahahena	4 2 29
		6 1 19

and bounded as follows : on the north by Nilmaladeniyehena belonging to the Crown, Serugahahena belonging to the Crown ; on the east by Urawalawatta and Ahalaketiye koratuwa claimed by Ranchagodagamage Dingihamy ; on the south by Urawalawatta claimed by Ranchagodagamage Dingihamy and others ; on the west by Talahakoratuwekella and Walaygodawatta claimed by Ranchagodagamage Don Andris and others, Masmorugahagodella belonging to the Crown, Nilmaladeniyehena belonging to the Crown.



Surveyor-General's Office,
Colombo, September 11, 1913.

Scale of 8 Chains to an Inch.

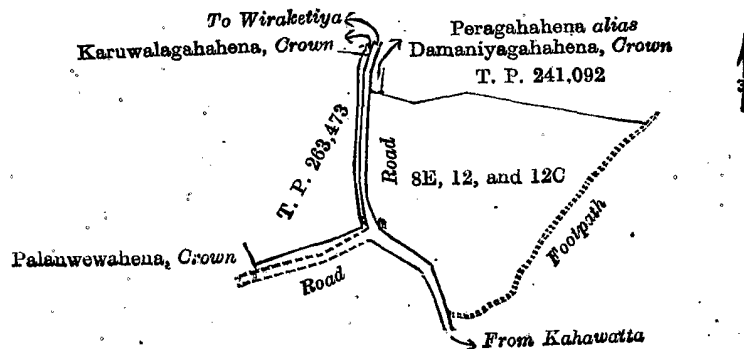
A. J. WICKWAR,
for Surveyor-General.

IV.—Preliminary plan 241.

Situation : Mulkirigala village in West Giruwa pattu of Hambantota District.

Lot.	Name of Land.	Extent, A. R. P.
8 E	Milapandurehena ..	0 1 11
12	Horadamaniyagahahena ..	6 1 15
12 C	Peragahahena <i>alias</i> Damaniyagahahena ..	0 1 34
		7 0 20

and bounded as follows: on the north by Karuwalagahahena belonging to the Crown, Peragahahena *alias* Damaniyagahahena to be declared the property of the Crown under the Waste Lands Ordinances, T. P. 241,092; on the east by a footpath; on the south by a footpath; on the west by a road, Palanwewahena belonging to the Crown, T. P. 263,473.



Surveyor-General's Office,
Colombo, September 11, 1913.

Scale of 8 Chains to an Inch.

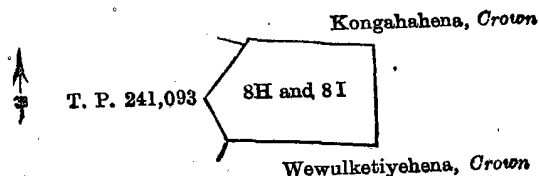
A. J. WICKWAR,
for Surveyor-General.

V.—Preliminary plan 241.

Situation : Mulkirigala village in West Giruwa pattu of Hambantota District.

Lot.	Name of Land.	Extent, A. R. P.
8 H	Kongahahena ..	1 1 4
8 I	Do. ..	1 2 9
		2 3 13

and bounded as follows: on the north and east by Kongahahena belonging to the Crown; on the south by Wewulketiye-hena belonging to the Crown; on the west by T. P. 241,093.



Surveyor-General's Office,
Colombo, September 11, 1913.

Scale of 8 Chains to an Inch.

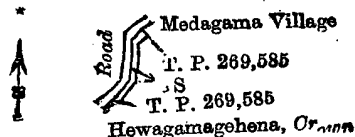
A. J. WICKWAR,
for Surveyor-General.

VI.—Preliminary plan 241.

Situation : Mulkirigala village in West Giruwa pattu of Hambantota District.

Lot.	Name of Land.	Extent, A. R. P.
8 S	Madumagehena ..	0 0 13

and bounded as follows: on the north by a road, the village limit of Medagama; on the east by T. P. 269,585; on the south by Hewagamagehena belonging to the Crown; on the west by a road.



Surveyor-General's Office,
Colombo, September 11, 1913.

Scale of 8 Chains to an Inch.

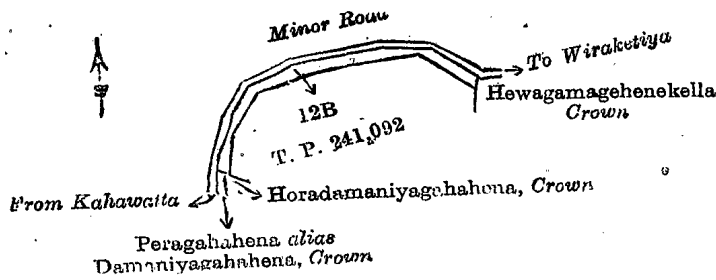
A. J. WICKWAR,
for Surveyor-General.

VII.—Preliminary plan 241.

Situation : Mulkirigala village in West Giruwa pattu of Hambantota District.

Lot.	Name of Land.	Extent, A. R. P.
12 B	Peragahahena <i>alias</i> Damaniyagahahena ..	0 2 16

and bounded as follows: on the north by the minor road from Kahawatta to Wiraketiya; on the east by Hewagamagehena belonging to the Crown, T. P. 241,092; on the south by T. P. 241,092, Horadamaniyagahahena to be declared the property of the Crown under the Waste Lands Ordinances, Peragahahena *alias* Damaniyagahahena to be declared the property of the Crown under the Waste Lands Ordinances; on the west by the minor road from Kahawatta to Wiraketiya.



Surveyor-General's Office,
Colombo, September 11, 1913.

Scale of 8 Chains to an Inch.


A. J. WICKWAR,
for Surveyor-General.

VIII.—Preliminary plan 241.

Situation: Mulkirigala village in West Giruwa pattu of Hambantota District.

Lot.	Name of Land.	Extent, A. R. P.
22 A	Hikgahahena (reservation for road)	0 0 32

and bounded as follows: on the north by T. P. 219,693, T. P. 219,665; on the east by Palanwewahena belonging to the Crown; on the south by Gansabhawa road; on the west by Dangahahena *alias* Dangaha-atmaga (reservation for Gansabhawa road) claimed by Arumagamage Dineshamy.



Surveyor-General's Office,
Colombo, September 11, 1913.

Scale of 8 Chains to an Inch.

A. J. WICKWAR,
for Surveyor-General.

IX.—Preliminary plan 241.

Situation: Mulkirigala village in West Giruwa pattu of Hambantota District.

Lot.	Name of Land.	Extent, A. R. P.
24 A	Hataradenagehenekella	0 3 10
24 B	Kalaotuawahena	0 0 12
8 O	Do.	0 0 9
		0 3 31

and bounded as follows: on the north by T. P. 241,076; on the east by Hataradenahena claimed by Kasturiarachchige Dingitthe; on the south by Gansabhawa road; on the west by Karuwalagahahena belonging to the Crown.



Surveyor-General's Office,
Colombo, September 11, 1913.

Scale of 8 Chains to an Inch.

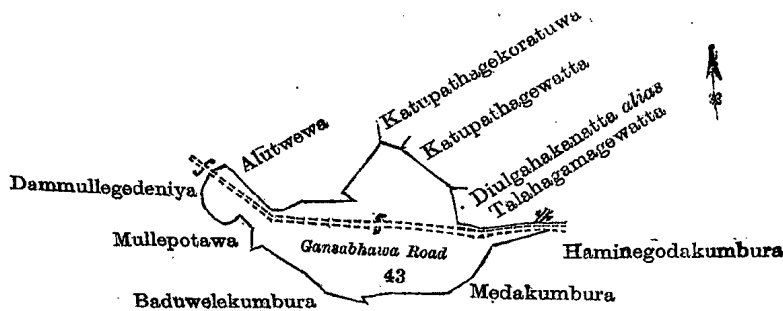
A. J. WICKWAR,
for Surveyor-General.

X.—Preliminary plan 241.

Situation: Mulkirigala village in West Giruwa pattu of Hambantota District.

Lot.	Name of Land.	Extent, A. R. P.
43	Julgahakanatta	4 0 28

and bounded as follows: on the north by Alutwewa claimed by Wijenayaka Kankanage Don Davith and others, Katupathagekoratuwa claimed by Ranchagodagamage Don Andris, Katupathagewatta claimed by Ranchagodagamage Don Andris, Diulgahakanatta *alias* Talahagamagewatta claimed by Ranasinliyanage Nadias and others; on the east by Haminegodakumbura claimed by Wewagedara Ratnayakage Charles; on the south by Medakumbura claimed by Mulkirigala Vihare, &c., Baduwelekumbura claimed by S. Kankanage Don Andris; on the west by Mullepotawa claimed by Ranasinliyanage Nadias, Dammullegedeniya claimed by Ranasinliyanage Nadias.



Surveyor-General's Office,
Colombo, September 11, 1913.

Scale of 8 Chains to an Inch.

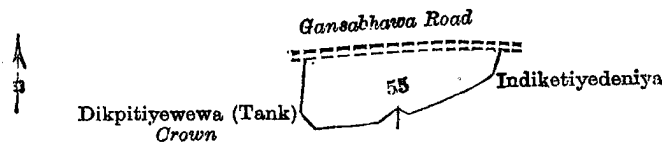
A. J. WICKWAR,
for Surveyor-General.

XI.—Preliminary plan 241.

Situation : Mulkirigala village in West Giruwa pattu of Hambantota District.

Lot.	Name of Land.	Extent, A. R. P.
55	Indiketiyehena	2 0 15

and bounded as follows: on the north by Gansabhawa road; on the east by Indiketiyedeniya claimed by D. Nikulas; on the south by Indiketiyedeniya claimed by D. Nikulas, Dikpitiyewewa (tank) belonging to the Crown; on the west by Dikpitiyewewa (tank) belonging to the Crown.



Surveyor-General's Office,
Colombo, September 11, 1913.

Scale of 8 Chains to an Inch.

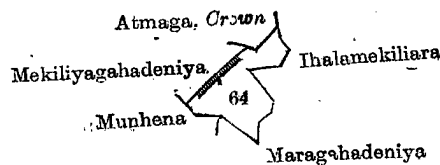
A. J. WICKWAR,
for Surveyor-General.

XII.—Preliminary plan 241.

Situation : Mulkirigala village in West Giruwa pattu of Hambantota District.

Lot.	Name of Land.	Extent, A. R. P.
64	Udawewa (tank)	0 3 23

and bounded as follows: on the north by Atmaga belonging to the Crown; on the east by Ihalamekiliara claimed by Atubodagama-achchige Andris and others; on the south by Maragahadeniya claimed by G. Don Bastian, Munhena claimed by Yakolle Arachchige Janishamy; on the west by Mekiliyagahadeniya, claimed by Yakolle Arachchige Janishamy.



Surveyor-General's Office,
Colombo, September 11, 1913.

Scale of 8 Chains to an Inch.


A. J. WICKWAR,
for Surveyor-General.

XIII.—Preliminary plan 241.

Situation : Mulkirigala village in West Giruwa pattu of Hambantota District.

Lot.	Name of Land.	Extent, A. R. P.
91	Maragahadeniyepotawa	0 1 21

and bounded as follows: on the north by Munhena claimed by Yakolle Arachchige Janishamy, Maragahadeniya claimed by G. Don Bastian; on the east by Maragahadeniya claimed by G. Don Bastian, Middeniyamahayagewatta claimed by G. Hinappu; on the south by Middeniyamahayagewatta claimed by G. Hinappu, Rukattanagahadeniya claimed by A. Don Pediris and others; on the west by Rukattanagahadeniya claimed by A. Don Pediris and others, Munhena claimed by Yakolle Arachchige Janishamy.



Surveyor-General's Office,
Colombo, September 11, 1913.

Scale of 8 Chains to an Inch.

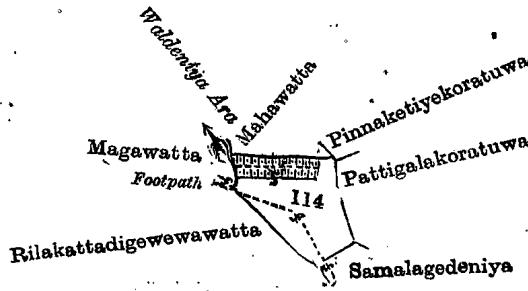
A. J. WICKWAR,
for Surveyor-General.

XIV.—Preliminary plan 241.

Situation : Mulkirigala village in West Giruwa pattu of Hambantota District.

Lot.	Name of Land.	Extent, A. R. P.
114	Bambaragaspittaniya	1 2 4

and bounded as follows: on the north by Mahawatta claimed by G. Don Nikulas, Pinnaketiyekoratuwa to be declared the property of Hettihewage Babanchi and others under the Waste Lands Ordinances; on the east by Pattigalakoratuwa to be declared the property of Hettihewage Babanchi and others under the Waste Lands Ordinances; on the south by Samalagedeniya claimed by Gombaduge Dinese, Rilakattadigewewawatta claimed by Punchihewage Babaria; on the west by Rilakattadigewewawatta claimed by Punchihewage Babaria, Magawatta claimed by Manage Punchi Baba, Waldeniya-ara.



Surveyor-General's Office,
Colombo, September 11, 1913.

Scale of 8 Chains to an Inch.

A. J. WICKWAR,
for Surveyor-General.

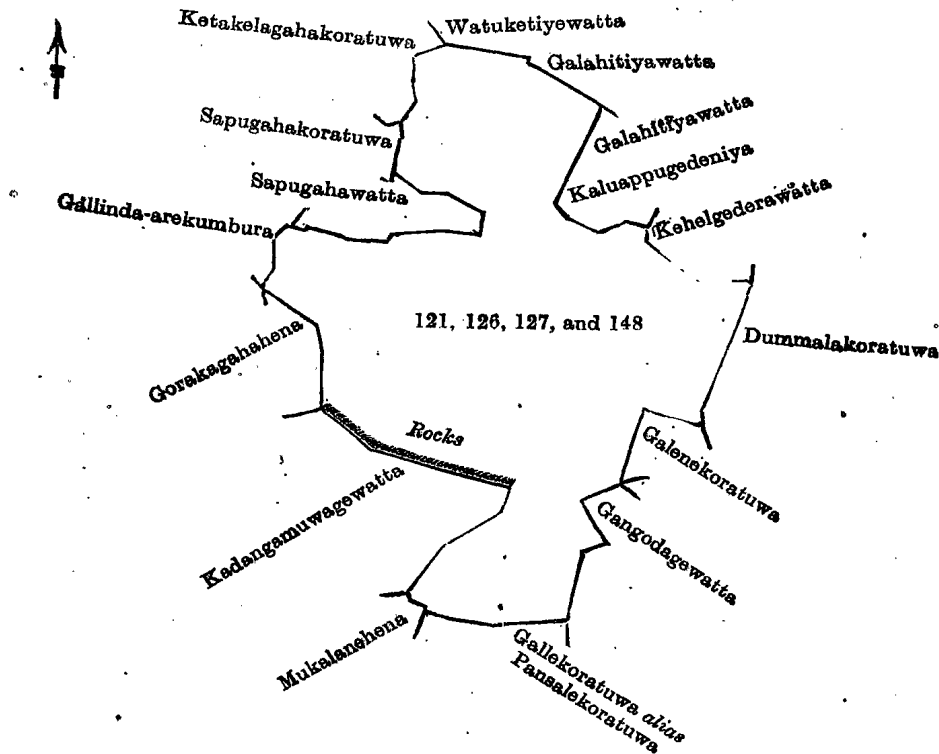
XV.—Preliminary plan 241.

Situation: Mulkirigala village in West Giruwa pattu of Hambantota District.

Lot.	Name of Land.	Extent, A. R. P.
121	Sapugahahena	0 2 5
126	Watuketi yawatte kella	1 2 6
127	Watuketi yawatte hena, Galaketi yawatta	1 2 32
148	Tambagodella, Sapugahahena, Madumagekoratuwa	20 2 15

24 1 18

and bounded as follows: on the north by Ketakelagahakoratuwa claimed by G. Don Nikulas, Watuketi yawatta claimed by Mulkirigala Pansala, Galahiti yawatta claimed by Punchigamage Andris; on the east by Galahiti yawatta claimed by Punchigamage Andris, Kaluappugedeniya claimed by G. Don Bastian, Kehelgedarawatta claimed by Kumaranayakage Nonno, Dummalakoratuwa claimed by Badalage Tepanis and others, Galenekoratuwa claimed by Badalage Matheshamy and others, Gangodagewatta claimed by Gallebadalage Babunhamy and others; on the south by Gallekoratuwa *alias* Pansalekoratuwa claimed by Mulkirigala Vihare, Mukalahena claimed by Mulkirigala Pansala; on the west by Kadangamuwegawatta claimed by Mulkirigala Vihare, Gorakagahahena claimed by Arumagamage Dineshamy, Gallinda-arekumbura claimed by Arumagamage Dineshamy, Sapugahawatta claimed by Mulkirigala Vihare, Sapugahakoratuwa by ditto, Ketakelagahakoratuwa claimed by G. Don Nikulas.



Surveyor-General's Office,
Colombo, September 11, 1913.

Scale of 8 Chains to an Inch.

A. J. WICKWAR,
for Surveyor-General.

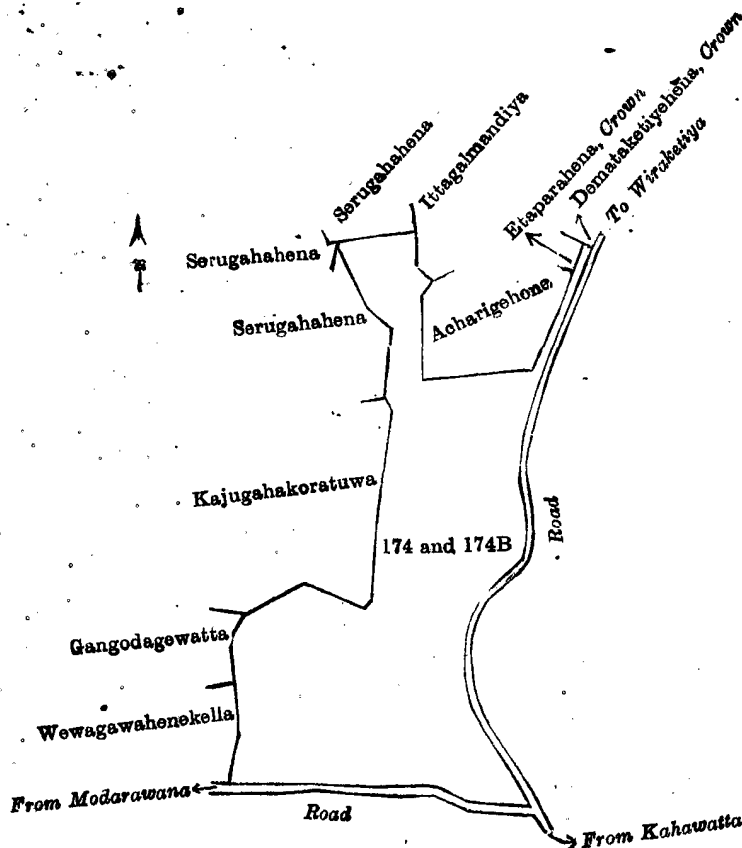
XVI.—Preliminary plan 241.

Situation: Mulkirigala village in West Giruwa pattu of Hambantota District.

Lot.	Name of Land.	Extent, A. R. P.
174	Etikiti walayaya <i>alias</i> Lolugahahena	15 1 2
174 B	Acharigehena	0 0 30

15 1 32

and bounded as follows: on the north by Serugahahena claimed by Waduge Arnolis and others, Ittagalamandiya claimed by Maladige Matheshamy, Acharigehena claimed by the Crown, Etparehena claimed by the Crown, Demataketiychena claimed by the Crown; on the east by the road from Wiraketiya to Kahawatta; on the south by the road from Kahawatta to Modarawana; on the west by Wewagawahenakella claimed by Mulkirigala Pansala, Gangodagewatta claimed by Getamangamacharige Andris, Kajugahakoratuwa claimed by Badalage Babahamy, Serugahahena by ditto.



Surveyor-General's Office,
Colombo, September 11, 1913.

Scale of 8 Chains to an Inch.

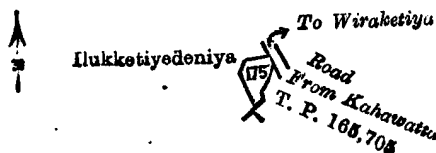
A. J. WICKWAR,
for Surveyor-General.

XVII.—Preliminary plan 241.

Situation : Mulkirigala village in West Giruwa pattu of Hambantota District.

Lot.	Name of Land.	Extent, A. R. P.
175	Ilukketiyedeniya-atmaga <i>alias</i> Bogahalangahene-atmaga	0 0 23

and bounded as follows : on the north by Ilukketiyedeniya claimed by N. Andris and others, a road ; on the east by a road, T. P. 155,705 ; on the south by T. P. 155,705, Ilukketiyedeniya claimed by N. Andris Appu and others ; on the west by Ilukketiyedeniya claimed by N. Andris Appu and others.



Surveyor-General's Office,
Colombo, September 11, 1913.

Scale of 8 Chains to an Inch.

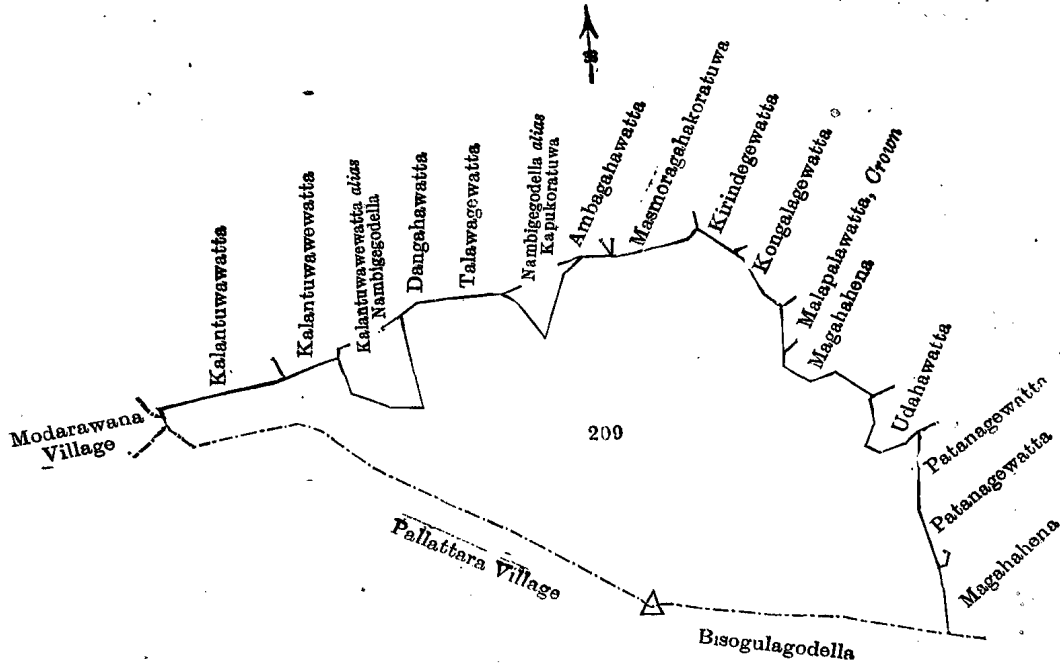
A. J. WICKWAR,
for Surveyor-General.

XVIII.—Preliminary plan 241.

Situation : Mulkirigala village in West Giruwa pattu of Hambantota District.

Lot.	Name of Land.	Extent, A. R. P.
209	Patungehena, Kosgahahena, Galpottihena, Migahakoratuwa, Nambigegodella	26 2 7

and bounded as follows : on the north by Kalautuwawatta claimed by Katuwanage Andris Appu, Kalautuwawewatta claimed by ditto, Kalautuwawewatta *alias* Nambegegodela claimed by Kulasinge Kaluappu, Dangahawatta claimed by Naraliye Nikulas, Talawagewatta claimed by Mulkirigala Vihare, Nambegegodela *alias* Kapukoratuwa claimed by Abesinge Baba, Ambagahawatta claimed by K. Andris and others, Masmoragahakoratuwa claimed by Kulasinge Kaluappu; Kirindegewatta claimed by Ranasinge Dinoris, Kongalagewatta claimed by Nambige Babun, Malapalawatta claimed by the Crown, Magahahena claimed by K. Kaluappu, Udahawatta claimed by Kulasinghe Arachchige Andrishamy ; on the east Patanagewatta claimed by Mulkirigala Vihare, Patanagewatta claimed by N. Don Sadris, Magahahena claimed by K. Kaluappu ; on the south by the village limit of Pallattara ; on the west by the village limit of Modarawana.



Surveyor-General's Office,
Colombo, September 11, 1913.

Scale of 8 Chains to an Inch.

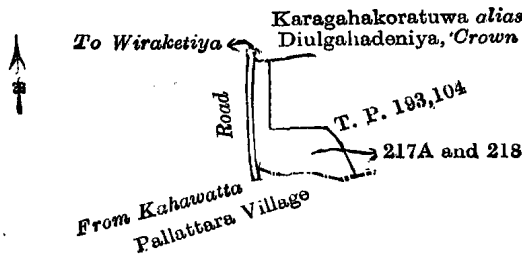
A. J. WICKWAR,
for Surveyor-General.

XIX.—Preliminary plan 241.

Situation: Mulkirigala village in West Giruwa pattu of Hambantota District.

Lot.	Name of Land.	Extent, A. R. P.
217 A	Karagahahena (road reservation)	0 0 28
218	Julgahawalawewa (tank)	0 2 22
		0 3 10

and bounded as follows: on the north by Karagahakoratuwa *alias* Diulgahadeniya claimed by the Crown; on the east by T. P. 193,104; on the south by the village limit of Pallattara; on the west by the road from Kahawatta to Wiraketiya.



Surveyor-General's Office,
Colombo, September 11, 1913.

Scale of 8 Chains to an Inch.

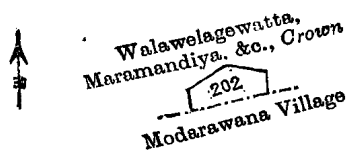
A. J. WICKWAR,
for Surveyor-General.

XX.—Preliminary plan 241.

Situation: Mulkirigala village in West Giruwa pattu of Hambantota District.

Lot.	Name of Land.	Extent, A. R. P.
202	Nawurunnemandiya	0 1 22

and bounded as follows: on the north and east by Walawalagewatta, Maramandiya, &c., to be declared the property of the Crown under the Waste Lands Ordinances; on the south by the village limit of Modarawana; on the west by Walawalagewatta, Maramandiya, &c., to be declared the property of the Crown under the Waste Lands Ordinances.



Surveyor-General's Office,
Colombo, September 11, 1913.

Scale of 8 Chains to an Inch.

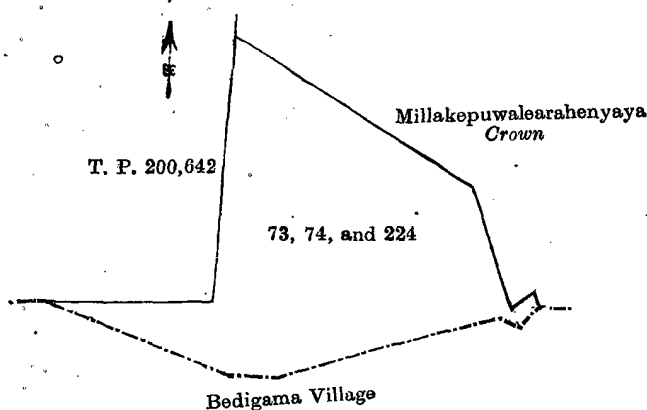
A. J. WICKWAR,
for Surveyor-General.

XXI.—Preliminary plan 241.

Situation: Mulkirigala village in West Giruwa pattu of Hambantota District.

Lot.	Name of Land.	Extent, A. R. P.
73	Millakepuwaledeniya	0 0 17
74	Kapuhena	1 1 11
224	Walakadahena	11 1 37
		12 3 25

and bounded as follows : on the north and east by Millakepuwalearahenyaya to be declared the property of the Crown under the Waste Lands Ordinances ; on the south by the village limit of Bedigama ; on the west by T. P. 200,642.



Surveyor-General's Office,
Colombo, September 11, 1913.

Scale of 8 Chains to an Inch.

A. J. WICKWAR,
for Surveyor-General

XXII.—Preliminary plan 241.

Situation : Mulkirigala village in West Giruwa pattu of Hambantota District.

Lot.	Name of Land.	Extent, A. R. P.
117	Giragadeniya	0 0 28

and bounded as follows : on the north by Telumbugahakoratuwa claimed by H. Badanage Allisappu ; on the east by Kachchigalagewatta claimed by D. Babune ; on the south by Kapukoratuwa and Maramandiya to be declared the property of the Crown under the Waste Lands Ordinances ; on the west by Alutwatta claimed Wellawattেকankanange Odiris and others.



Surveyor-General's Office,
Colombo, September 11, 1913.

Scale of 8 Chains to an Inch.

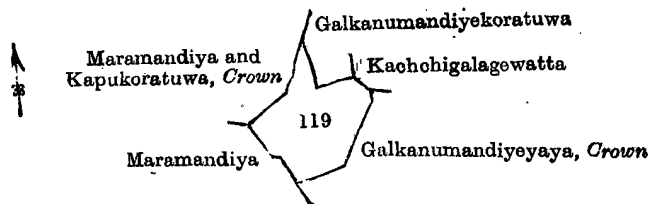
A. J. WICKWAR,
for Surveyor-General.

XXIII.—Preliminary plan 241.

Situation : Mulkirigala village in West Giruwa pattu of Hambantota District.

Lot.	Name of Land.	Extent, A. R. P.
119	Galkanumandiyekoratuwa	1 2 39

and bounded as follows : on the north by Galkanumandiyekoratuwa claimed by D. Babune, Kachchigalagewatta claimed by D. Babune ; on the east by Galkanumandiyeyaya to be declared the property of the Crown under the Waste Lands Ordinances ; on the south by Galkanumandiyeyaya to be declared the property of the Crown under the Waste Lands Ordinances, Maramandiya to be declared the property of Dewuruge Dingi Appu and others under the Waste Lands Ordinances ; on the west by Maramandiya and Kapukoratuwa to be declared the property of the Crown under the Waste Lands Ordinances.



Surveyor-General's Office,
Colombo, September 11, 1913.

Scale of 8 Chains to an Inch.

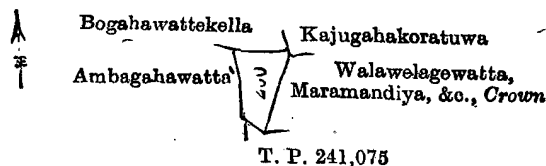
A. J. WICKWAR,
for Surveyor-General.

XXIV.—Preliminary plan 241.

Situation : Mulkirigala village in West Giruwa pattu of Hambantota District.

Lot.	Name of Land.	Extent, A. R. P.
200	Kajukoratuwa	0 2 2

and bounded as follows : on the north by Bogahawattékella claimed by G. Hindra, Kajugahakoratuwa claimed by Punchedwage Tedo and others ; on the east by Walawelagewatta, Maramandiya, &c., to be declared the property of the Crown under the Waste Lands Ordinances ; on the south by T. P. 241,075 ; on the west by Ambagahawatta claimed by Punchedwage Babune.



Surveyor-General's Office,
Colombo, September 11, 1913.

Scale of 8 Chains to an Inch.

A. J. WICKWAR,
for Surveyor-General.

Kurunegala S. O. No. 692.

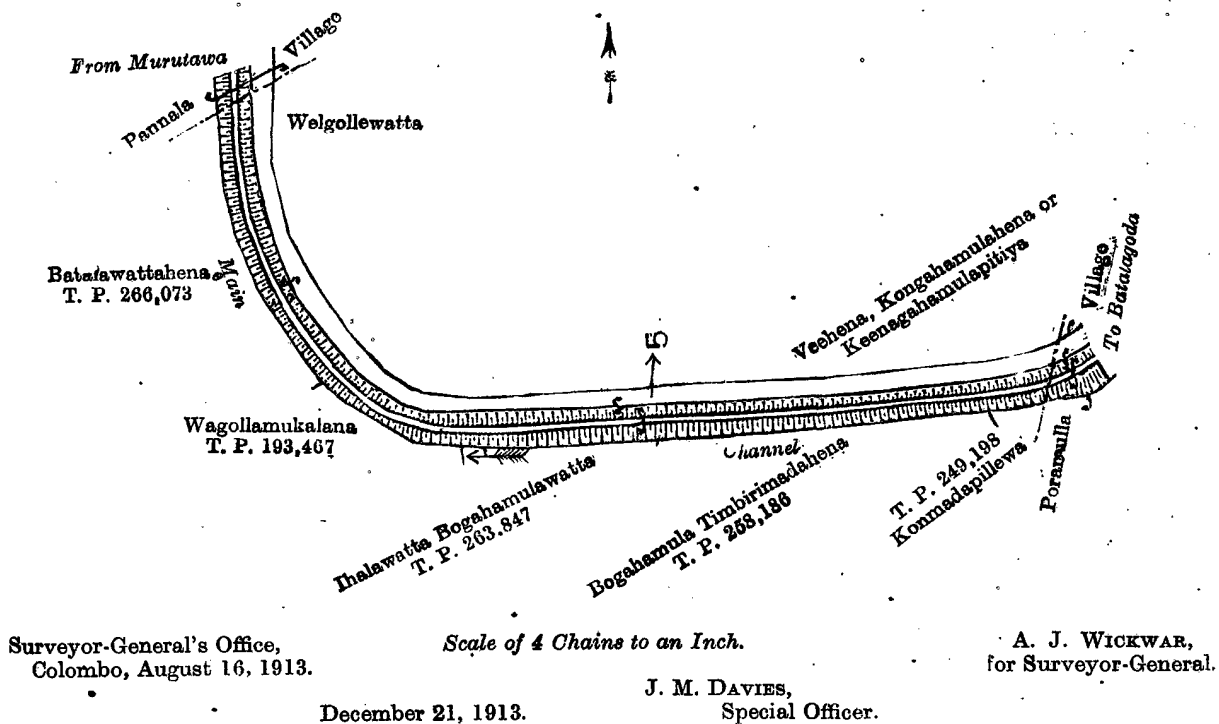
Order under Section 2 of "The Waste Lands Ordinances of 1897, 1899, 1900, and 1903,"
declaring Land to be Crown Property.

In the matter of the land commonly called or known as Elakanda (bund and channel), situate in the village of Pabuluwa, in the Ihawalawisideke korale of the Hiriyala hatpattu of the Kurunegala District, in the North-Western Province, and of "The Waste Lands Ordinances of 1897, 1899, 1900, and 1903."

THE notice required by section 1 of "The Waste Lands Ordinances of 1897, 1899, 1900, and 1903," having been duly published in manner prescribed by that section in respect of the above-named land (*vide* Notice No. 4,999), and no claim having been made to the said land or to any interest therein within the period of three months from the date specified in the said notice, I, John Murray Davies, Special Officer appointed under section 28 of the said Ordinances, under and by virtue of the powers vested in me in that behalf by section 2 of the said Ordinances, do hereby on December 21, 1913, order and declare that the said land, as more fully described herein below, situate in the village of Pabuluwa, in the Ihawalawisideke korale of the Hiriyala hatpattu of the Kurunegala District, in the North-Western Province, and shown as lot 5 in preliminary plan 1,195 and in the annexed diagram, and containing in extent 2 acres 1 rood and 27 perches, is the property of the Crown.

Description of the Land referred to.

The land commonly called or known as Elakanda (bund and channel), situated in the village of Pabuluwa, in the Ihawalawisideke korale of the Hiriyala hatpattu of the Kurunegala District, in the North-Western Province, containing in extent 2 acres 1 rood and 27 perches, shown as lot 5 in preliminary plan 1,195 and in the annexed diagram, and bounded as follows: on the north by the village limit of Pannala, Welgollewatta claimed by Hamidu Arachchi and another, Veehena, Kongahamulahena, or Keenagahamulapitiya claimed by Tana Chena Mudalali of Kurunegala and others; on the east by the village limit of Poramulla; on the south by T. P. 249,198, Konmadapillewa sold by the Crown, Bogahamula, Timbirimadahena sold by the Crown (T. P. 258,186), Thalawatta, Bogahamulawatta sold by the Crown (T. P. 263,847), Wagollamukalana (T. P. 193,467); on the west by Wagollamukalana (T. P. 193,467), Batalawattahena (T. P. 266,073) sold by the Crown.



Surveyor-General's Office,
Colombo, August 16, 1913.

Scale of 4 Chains to an Inch.

A. J. WICKWAR,
for Surveyor-General.

December 21, 1913.

J. M. DAVIES,
Special Officer.

Kurunegala S. O. No. 693.

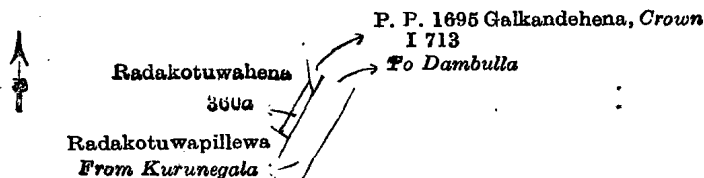
Order under Section 2 of "The Waste Lands Ordinances of 1897, 1899, 1900, and 1903,"
declaring Land to be Crown Property.

In the matter of the land commonly called or known as Para (reservation for main road), situate in the village of Pannala, in the Ihawalawisideke korale of the Hiriyala hatpattu of the Kurunegala District, in the North-Western Province, and of "The Waste Lands Ordinances of 1897, 1899, 1900, and 1903."

THE notice required by section 1 of "The Waste Lands Ordinances of 1897, 1899, 1900, and 1903," having been duly published in manner prescribed by that section in respect of the above-named land (*vide* Notice No. 4,996), and no claim having been made to the said land or to any interest therein within the period of three months from the date specified in the said notice, I, John Murray Davies, Special Officer appointed under section 28 of the said Ordinances, under and by virtue of the powers vested in me in that behalf by section 2 of the said Ordinances, do hereby, on December 21, 1913, order and declare that the said land, as more fully described herein below, situate in the village of Pannala, in the Ihawalawisideke korale of the Hiriyala hatpattu of the Kurunegala District, in the North-Western Province, and shown as lot 360A in preliminary plan 69 and in the annexed diagram, and containing in extent 4 perches, is the property of the Crown.

Description of the Land referred to.

The land commonly called or known as Para (reservation for main road), situated in the village of Pannala, in the Ihawalawisideke korale of the Hiriyala hatpattu of the Kurunegala District, in the North-Western Province, containing in extent 4 perches, shown as lot 360A in preliminary plan 69, and in the annexed diagram, and bounded as follows: on the north by Galkandehena belonging to Crown (P. P. 1,695/I 713); on the east by the main road from Dambulla to Kurunegala; on the south by Radakotuwapillewa sold by the Crown; on the west by Radakotuwahena sold by the Crown.



Surveyor-General's Office,
Colombo, August 7, 1913.

Scale of 4 Chains to an Inch.

A. J. WICKWAR,
for Surveyor-General.

December 21, 1913.

J. M. DAVIES,
Special Officer.

Kurunegala S. O. No. 694.

**Order under Section 2 of "The Waste Lands Ordinances of 1897, 1899, 1900, and 1903,"
declaring Lands to be Crown Property.**

In the matter of the lands commonly called or known as Para (road), situate in the village of Galketigama, in the Ihalawisideke korale of the Hiriyala hatpattu of the Kurunegala District, in the North-Western Province, and of "The Waste Lands Ordinances of 1897, 1899, 1900, and 1903."

THE notice required by section 1 of "The Waste Lands Ordinances of 1897, 1899, 1900, and 1903," having been duly published in manner prescribed by that section in respect of the above-named lands (*vide* Notice No. 4,995), and no claim having been made to the said lands or to any interest therein within the period of three months from the date specified in the said notice, I, John Murray Davies, Special Officer appointed under section 28 of the said Ordinances, under and by virtue of the powers vested in me in that behalf by section 2 of the said Ordinances, do hereby, on December 21, 1913, order and declare that the said lands, as more fully described herein below, situate in the village of Galketigama, in the Ihalawisideke korale of the Hiriyala hatpattu of the Kurunegala District, in the North-Western Province, and shown as lots U 829A and W 829A in preliminary plan 1,880 and in the annexed diagram, and containing in extent 1 rood and 30 perches, are the property of the Crown.

Description of the Lands referred to.

The following lots situated in the village of Galketigama, in the Ihalawisideke korale of the Hiriyala hatpattu of the Kurunegala District, in the North-Western Province, as described in the annexed diagram:—

Preliminary plan 1,880.

Situation: Galketigama village in Ihalawisideke korale of Hiriyala hatpattu of Kurunegala District.

Lot.	Name of Land.	Extent, A. R. P.
U 829A ..	Para (road) ..	0 0 18
W 829A ..	Do. ..	0 1 12
		0 1 30

and bounded as follows: on the north by Liniveherawelapillewa, Kotagahakumbura, &c., belonging to Crown; Migahakumburapillewa belonging to Crown; Liniveherawelapillewa, Kotagahakumbura, &c., belonging to Crown; on the east by Liniveheragewelapillewa sold by the Crown; on the south by the village limit of Pannala, Bogahamulahena sold by the Crown; Liniveherawelapillewa, Kotagahakumbura, &c., belonging to Crown; on the west by Liniveherawelapillewa, Kotagahakumbura, &c., belonging to Crown; the village limit of Hindamada.

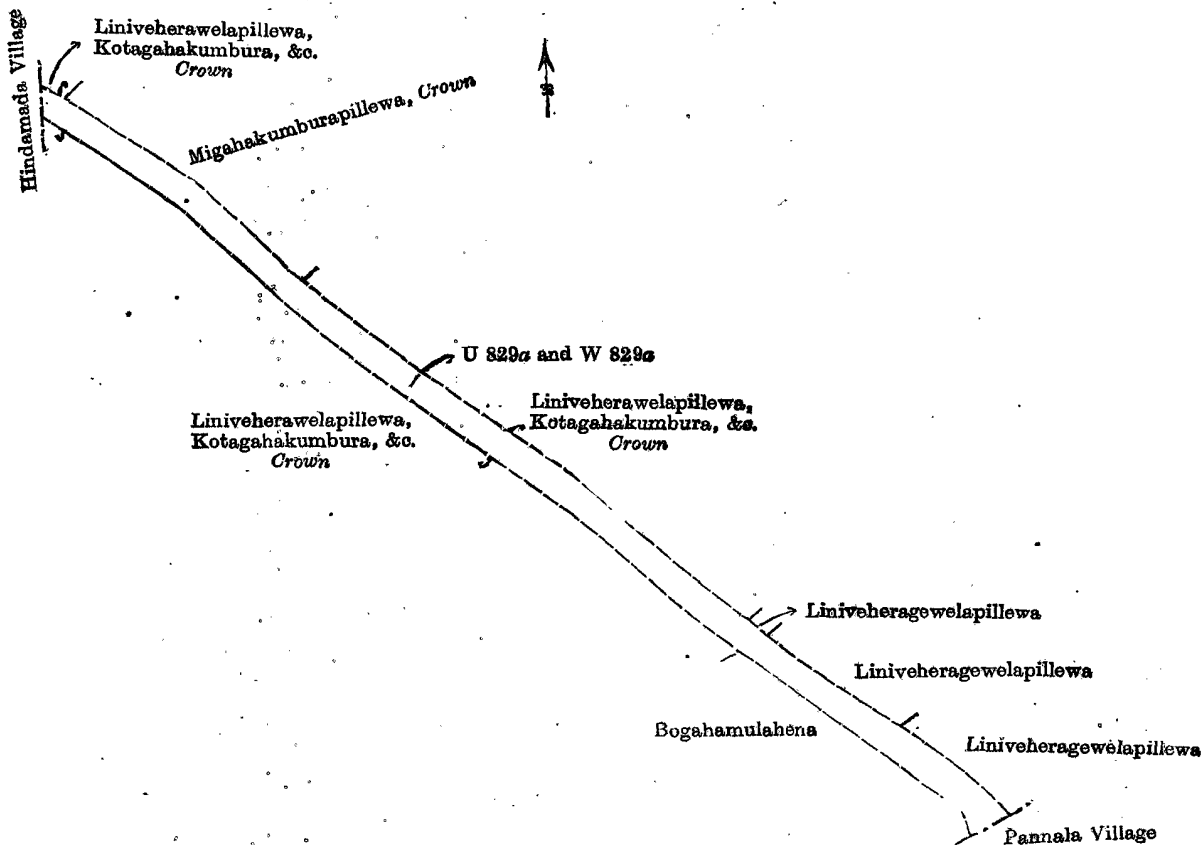
[For Diagram see page 167.]

Kurunegala S. O. No. 695.

**Order under Section 2 of "The Waste Lands Ordinances of 1897, 1899, 1900, and 1903,"
declaring Lands to be Crown Property.**

In the matter of the lands commonly called or known as Paragahapitiyahena, &c., situate in the village of Kawudumunna, in the Meda Pattu East korale of the Katugampola hatpattu of the Kurunegala District, in the North-Western Province, and of "The Waste Lands Ordinances of 1897, 1899, 1900, and 1903."

THE notice required by section 1 of "The Waste Lands Ordinances of 1897, 1899, 1900, and 1903," having been duly published in manner prescribed by that section in respect of the above-named lands (*vide* Notice No. 4,982), and no claim having been made to the said lands or to any interest therein within the period of three months from the date specified in the said notice, I, Norman Albert Hampton, Special Officer appointed under section 28 of the said Ordinances, under and by virtue of the powers vested in me in that behalf by section 2 of the said Ordinances, do hereby, on December 15, 1913, order and declare that the said lands, as more fully described herein below, situate in the village of Kawudumunna, in the Meda Pattu East korale of the Katugampola hatpattu of the Kurunegala District, in the North-Western Province, and shown as lots 51Q, 113A, and 113B in preliminary plan 398 and in the annexed diagrams, and containing in extent 1 acre 1 rood and 39 perches, are the property of the Crown.



Surveyor-General's Office,
Colombo, August 7, 1913.

Scale of 2 Chains to an Inch.

A. J. WICKWAR,
for Surveyor-General.

December 21, 1913.

J. M. DAVIES,
Special Officer.

Description of the Lands referred to.

The following lots situated in the village of Kawudumunna, in the Meda Pattu East korale of the Katugampola hatpattu of the Kurunegala District, in the North-Western Province, as described in the annexed diagrams:—

I.—Preliminary plan 398.

Situation: Kawudumunna village in Meda Pattu East korale of Kurunegala District.

Lot.	Name of Land.	Extent, A. R. P.
51Q	Paragahapitiyahena	0 0 32

and bounded as follows: on the north and east by the village limit of Kelegedara; on the south and west by Paragahapitiyaya sold by the Crown.



Surveyor-General's Office,
Colombo, July 5, 1913.

Scale of 8 Chains to an Inch.

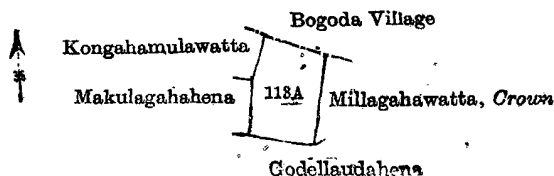
A. J. WICKWAR,
for Surveyor-General.

II.—Preliminary plan 398.

Situation: Kawudumunna village in Meda Pattu East korale of Kurunegala District.

Lot.	Name of Land.	Extent, A. R. P.
113A	Millagahahena	1 0 32

and bounded as follows: on the north by the village limit of Bogoda; on the east by Millagahawatta claimed by the Crown; on the south by Godellaudahena sold by the Crown; on the west by Makulagahahena sold by the Crown, Kongahamulawatta sold by the Crown.



Surveyor-General's Office,
Colombo, July 5, 1913.

Scale of 8 Chains to an Inch.

A. J. WICKWAR,
for Surveyor-General.

III.—Preliminary plan 398.

Situation: Kawudumunna village in Meda Pattu East korale of Kurunegala District.

Lot.	Name of Land.	Extent, A. R. P.
113B	Millagahahena	0 0 15

and bounded as follows: on the north by Millagahawatta claimed by the Crown; on the east, south, and west by Godellaudahena sold by the Crown.

Millagahawatta, Crown
 Godellaudahena

Surveyor-General's Office,
Colombo, July 5, 1913.

Scale of 8 Chains to an Inch.

A. J. WICKWAR,
for Surveyor-General

N. A. HAMPTON,
Special Officer.

December 15, 1913.

Kurunegala S. O. No. 696.

Order under Section 2 of "The Waste Lands Ordinances of 1897, 1899, 1900, and 1903,"
declaring Lands to be Crown Property.

In the matter of the lands commonly called or known as Road Reservation, &c., situate in the village of Nikadalupota, in the Mahagalboda Egoda Korale of the Hiriyala hatpattu of the Kurunegala District, in the North-Western Province, and of "The Waste Lands Ordinances of 1897, 1899, 1900, and 1903."

THE notice required by section 1 of "The Waste Lands Ordinances of 1897, 1899, 1900, and 1903," having been duly published in manner prescribed by that section in respect of the above-named lands (*vide* Notice No. 4,994), and no claim having been made to the said lands or to any interest therein within the period of three months from the date specified in the said notice, I, John Murray Davies, Special Officer appointed under section 28 of the said Ordinances, under and by virtue of the powers vested in me in that behalf by section 2 of the said Ordinances, do hereby, on December 21, 1913, order and declare that the said lands, as more fully described herein below, situate in the village of Nikadalupota, in the Mahagalboda Egoda korale of the Hiriyala hatpattu of the Kurunegala District, in the North-Western Province, and shown as lots 141, 142, 143, 144, 145, 146, 147, and 148 in preliminary plan 3,781 and in the annexed diagram, and containing in extent 2 acres and 1 perch, are the property of the Crown.

Description of the Lands referred to.

The following lots situated in the village of Nikadalupota, in the Mahagalboda Egoda korale of the Hiriyala hatpattu of the Kurunegala District, in the North-Western Province, as described in the annexed diagram:—

Preliminary plan 3,781.

Situation: Nikadalupota village in Mahagalboda Egoda korale of Hiriyala hatpattu of Kurunegala District.

Lot.	Name of Land	Extent, A. R. P.	Lot.	Name of Land	Extent, A. R. P.
141	Road reservation	0 0 3	146	Road reservation	0 2 5
142	Do.	0 0 36	147	Do.	0 0 32
143	Do.	0 0 6	148	Do.	0 3 15
144	Do.	0 0 21			
145	Do.	0 0 3			2 0 1

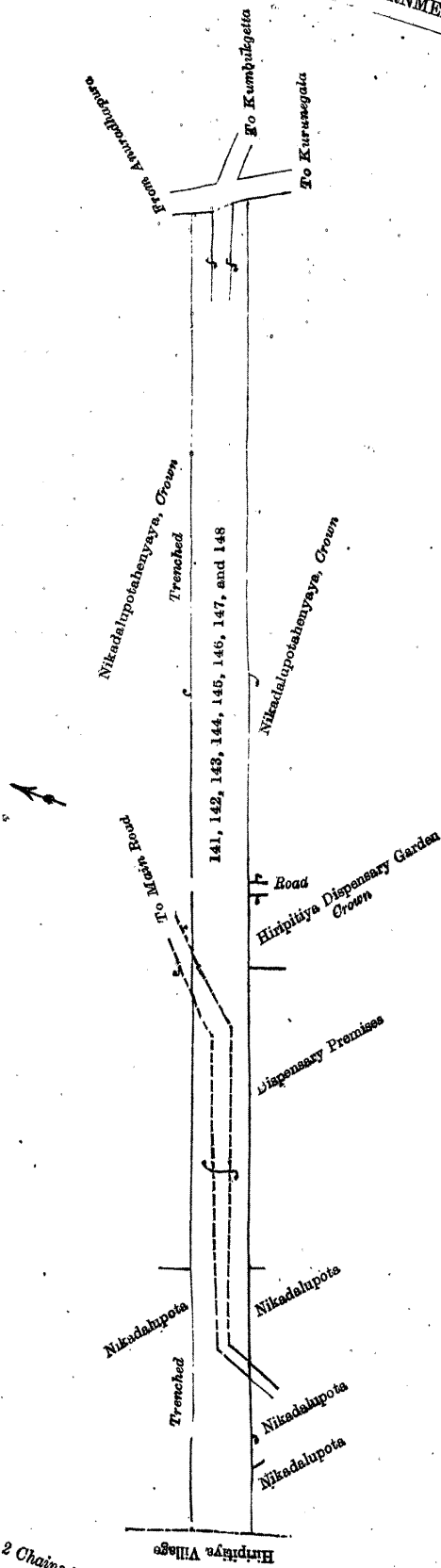
and bounded as follows: on the north by Nikadalupota claimed by Tennekoon Ratemahatmaya; on the east by Nikadalupotahenyaya claimed by the Crown; on the south by Nikadalupotahenyaya claimed by the Crown, Hiripitiya Dispensary garden belonging to the Crown; on the west by the dispensary premises claimed by Arachchiralagedara Pinhamy and others, Nikadalupota claimed by Arachchiralagedara Pinhamy and others, Nikadalupota claimed by Tennekoon Ratemahatmaya.

[For Diagram see page 169.]

Order under Section 2 of "The Waste Lands Ordinances of 1897, 1899, 1900, and 1903,"
declaring Lands to be Crown Property.

In the matter of the lands commonly called or known as Dekandewatta, Pahalaudadeniya, &c., situate in the village of Bengamuwa, in the Morawak korale of the Matara District, in the Southern Province, and of "The Waste Lands Ordinances of 1897, 1899, 1900, and 1903."

THE notice required by section 1 of "The Waste Lands Ordinances of 1897, 1899, 1900, and 1903," having been duly published in manner prescribed by that section in respect of the above-named lands (*vide* Notice No. 4,758), and no claim having been made to the said lands or to any interest therein within the period of three months from the date specified in the said notice, I, George Frederick Reginald Browning, Assistant Government Agent of the Matara District of the Southern Province, under and by virtue of the powers vested in me in that behalf by section 2 of the said Ordinances, do hereby on September 13, 1913, order and declare that the said lands, as more fully described herein below, situate in the village of Bengamuwa, in the Morawak korale of the Matara District, in the Southern Province, and shown as lots 5C, 5E, 5L, 5N, 43, 57, 57A, 57E, 57K, 57L, 60A, 60C, 97D, 97E, 97F, 231A, 231B, 231C, 231E, in block survey preliminary plan 18, and in the annexed diagrams, and containing in extent 43 acres 2 roods and 17 perches, are the property of the Crown.



Surveyor-General's Office,
Colombo, July 17, 1913.

Scale of 2 Chains to an Inch.
December 21, 1913.

J. M. DAVIES,
Special Officer.

A. J. WICKWAR,
for Surveyor-General.

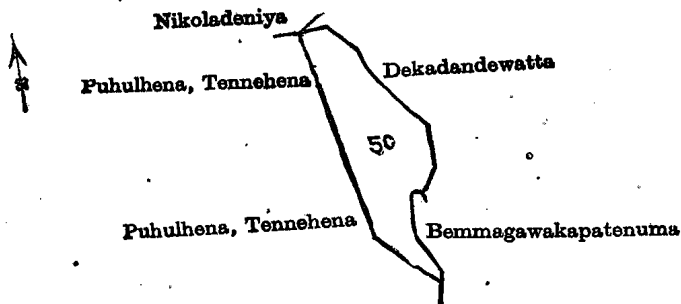
Description of the Lands referred to.

The following lots situated in the village of Bengamuwa, in the Morawak korale of the Matara District, in the Southern Province, as described in the annexed diagrams:—

I.—Block survey preliminary plan 18. Field sheet O/15/4-12.
 Situation: Bengamuwa village in Morawak korale of Matara District.

Lot.	Name of Land.	Extent, A. R. P.
5C	Dekandewatta	2 1 23

and bounded as follows: on the north by Nikoladeniya claimed by M. Heen Appu and others and Dekandewatta claimed by M. Heen Appu; on the east by Dekandewatta claimed by M. Heen Appu and Bemmagawakapatenuma claimed by M. Jayanhamy, &c.; on the south by Puhulhena, Tennehena claimed by D. N. M. Gunawardena; on the west by Puhulhena, Tennehena claimed by D. N. M. Gunawardena.



Surveyor-General's Office,
 Colombo, April 23, 1912.

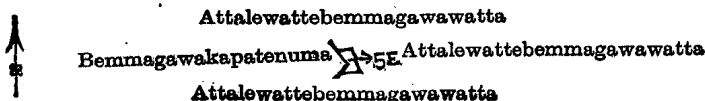
Scale of 8 Chains to an Inch.

A. H. G. DAWSON,
 for Surveyor-General.

II.—Block survey preliminary plan 18. Field sheet O/15/4-12.
 Situation: Bengamuwa village in Morawak korale of Matara District.

Lot.	Name of Land.	Extent, A. R. P.
5E	Pahalaudadeniya	0 0 11

and bounded as follows: on the north by Attalewattebemmagawawatta claimed by D. A. M. Gunawardena and others; on the east by Attalewattebemmagawawatta claimed by D. A. M. Gunawardena and others; on the south by Attalewattebemmagawawatta claimed by D. A. M. Gunawardena and others; on the west by Bemmagawakapatenuma claimed by M. Jayanhamy and others.



Surveyor-General's Office,
 Colombo, April 23, 1912.

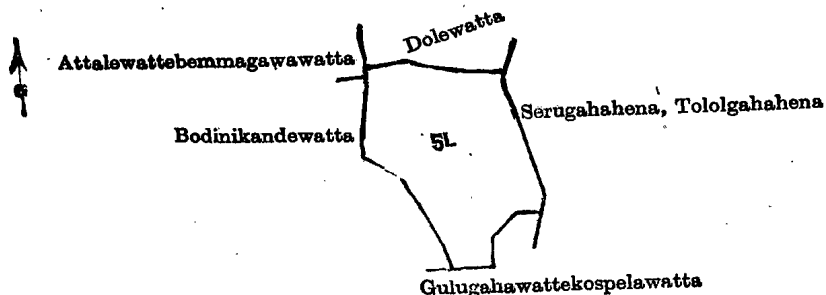
Scale of 8 Chains to an Inch.

A. H. G. DAWSON,
 for Surveyor-General.

III.—Block survey preliminary plan 18. Field sheet O/15/4-12.
 Situation: Bengamuwa village in Morawak korale of Matara District.

Lot.	Name of Land.	Extent, A. R. P.
5L	Polgalakoratuwa	4 1 1

and bounded as follows: on the north by Dolewatta claimed by K. Gira Etana; on the east by Serugahahena, Tololgahahena claimed by D. N. M. Gunawardena; on the south by Gulugahawattekospelawatta claimed by M. Jayanhamy and others; on the west by Attalewattebemmagawawatta claimed by D. A. M. Gunawardena and others, Bodinikandewatta claimed by M. D. Janis.



Surveyor-General's Office,
 Colombo, April 23, 1912.

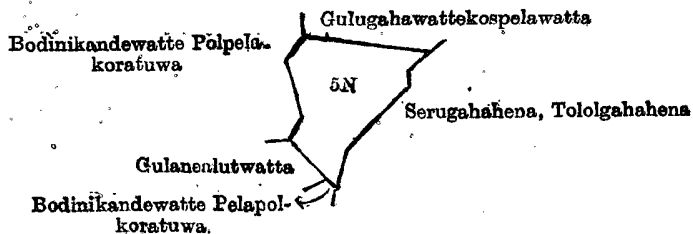
Scale of 8 Chains to an Inch.

A. H. G. DAWSON,
 for Surveyor-General.

IV.—Block survey preliminary plan 18. Field sheet O/15/4-12.
 Situation : Bengamuwa village in Morawak korale of Matara District.

Lot.	Name of Land.	Extent, A. R. P.
5N	Alutwatta	2 1 3

and bounded as follows : on the north by Gulugahawattekospelawatta claimed by M. Jayanhamy ; on the east by Serugahahena, Tololgahahena claimed by D. N. M. Gunawardena ; on the south by Gulanealutwatta claimed by K. Siyadoris, Bodinikandewattepelapolkoratuwa claimed by M. D. Janis ; on the west by Bodinikandewattepelapolkoratuwa claimed by M. D. Janis, Gulanealutwatta claimed by K. Siyadoris.



Surveyor-General's Office,
 Colombo, April 23, 1912.

Scale of 8 Chains to an Inch.

A. H. G. DAWSON,
 for Surveyor-General.

V.—Block survey preliminary plan 18. Field sheet O/15/20-28.
 Situation : Bengamuwa village in Morawak korale of Matara District.

Lot.	Name of Land.	Extent, A. B. P.
43	Hora-aturahena	1 0 34

and bounded as follows : on the north by Karandaketiyehehena belonging to the Crown ; on the east by Karandaketiyehehena belonging to the Crown ; on the south by Karandaketiyehehena belonging to the Crown ; on the west by Potuwilawatta claimed by P. Sinchi Appu and others.



Surveyor-General's Office,
 Colombo, April 23, 1912.

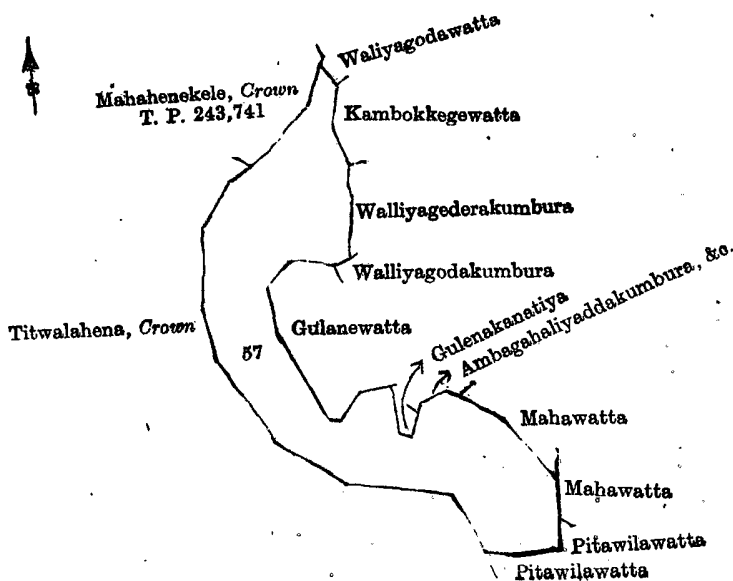
Scale of 8 Chains to an Inch.

A. H. G. DAWSON,
 for Surveyor-General.

VI.—Block survey preliminary plan 18. Field sheet O/15/19-27.
 Situation : Bengamuwa village in Morawak korale of Matara District.

Lot.	Name of Land.	Extent, A. B. P.
57	Mahahenggodewatta	10 1 9

and bounded as follows : on the north by Mahahenekele belonging to the Crown, T. P. 243,741, and Waliyagodawatta claimed by Don Cornelis and others ; on the east by Waliyagodawatta claimed by Don Cornelis and others, Kambokkegewatta claimed by P. Sinchi Appu, Walliyagoderakumbura claimed by C. W. Ratnayaka, Walliyagodakumbura claimed by D. J. S. Ratnayaka, Gulaneawatta claimed by J. D. Davith, Gulaneakanatiya claimed by J. Don Davith, Ambagahaliyaddakumbura, &c., claimed by Don Mathes and others, Mahawatta claimed by J. D. Thomis, Mahawatta claimed by J. D. Thomis, and Pitawilawatta claimed by S. Kiriappu ; on the south by Pitawilawatta claimed by S. Kiriappu ; on the west by Mahahenekele belonging to the Crown, T. P. 243,741, and Titwalahena belonging to the Crown.



Surveyor-General's Office,
 Colombo, April 23, 1912.

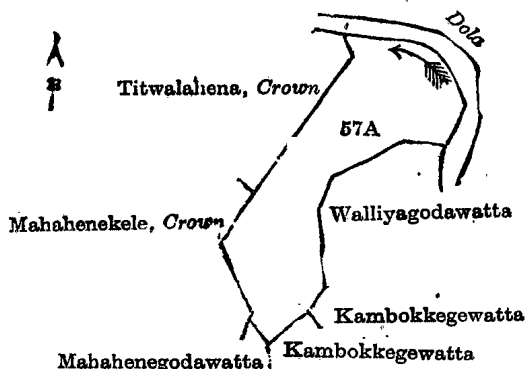
Scale of 8 Chains to an Inch.

A. H. G. DAWSON,
 for Surveyor-General.

VII.—Block survey preliminary plan 18. Field sheet O/15/19-27.
 Situation : Bengamuwa village in Morawak korale of Matara District.

Lot.	Name of Land.	Extent, A. R. P.
57A	Walliyagodawatta	4 3 19

and bounded as follows : on the north by dola ; on the east by dola and Walliyagodawatta claimed by Don Cornelis and Kambokkegewatta claimed by P. Sinchi Appu ; on the south by Mahahenegodawatta claimed by Davith and Kambokkegewatta claimed by P. Sinchi Appu ; on the west by Titwalahena belonging to the Crown and Mahahenekele belonging to the Crown.



Surveyor-General's Office,
 Colombo, April 23, 1912.

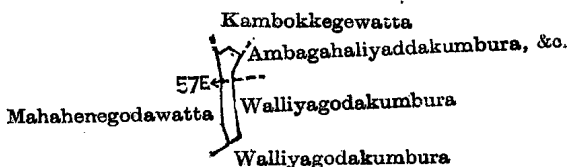
Scale of 8 Chains to an Inch.

A. H. G. DAWSON,
 for Surveyor-General.

VIII.—Block survey preliminary plan 18. Field sheet O/15/19-27.
 Situation : Bengamuwa village in Morawak korale of Matara District.

Lot.	Name of Land.	Extent, A. R. P.
57E	Walliyagoderakumbura	0 0 29

and bounded as follows : on the north by Kambokkegewatta claimed by P. Sinchi Appu ; on the east by Ambagahaliyaddakumbura claimed by Don Mathes and others and Walliyagodakumbura claimed by D. J. S. Ratnayaka ; on the south by Walliyagodakumbura claimed by D. J. S. Ratnayaka ; on the west by Mahahenegodawatta claimed by J. D. Davith.



Surveyor-General's Office,
 Colombo, April 23, 1912.

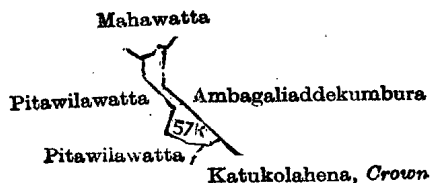
Scale of 8 Chains to an Inch.

A. H. G. DAWSON,
 for Surveyor-General.

IX.—Block survey preliminary plan 18. Field sheet O/15/19-27.
 Situation : Bengamuwa village in Morawak korale of Matara District.

Lot.	Name of Land.	Extent, A. R. P.
57K	Kanamuldeniya	0 1 18

and bounded as follows : on the north by Mahawatta claimed by J. D. Thomis ; on the east by Ambagahaliyaddekumbura claimed by D. Mathes ; on the south by Pitawilawatta claimed by S. Kiriappu and Katukolahena belonging to the Crown ; on the west by Pitawilawatta claimed by S. Kiriappu.



Surveyor-General's Office,
 Colombo, April 23, 1912.

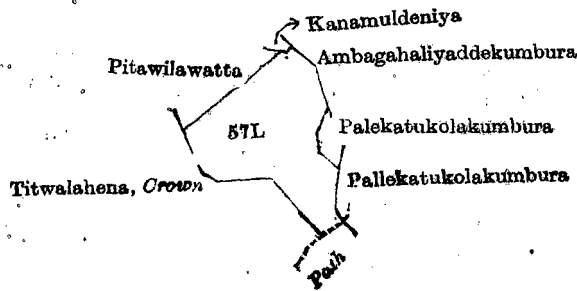
Scale of 8 Chains to an Inch.

A. H. G. DAWSON,
 for Surveyor-General.

X.—Block survey preliminary plan 18. Field sheet O/15/19-27.
 Situation : Bengamuwa village in Morawak korale of Matara District.

Lot.	Name of Land.	Extent, A. R. P.
57L	Katukolahena	2 2 30

and bounded as follows : on the north by Pitawilawatta claimed by S. Kiriappu and Kanamuldeniya claimed by R. Don James and others ; on the east by Ambagahaliyaddekumbura claimed by D. Mathes, Palekatukolakumbura claimed by C. W. Ratnayaka, and Pallekatukolakumbura claimed by G. W. Babe and others ; on the south by Titwalahena belonging to the Crown and path ; on the west by Pitawilawatta claimed by S. Kiriappu and Titwalahena belonging to the Crown.



Surveyor-General's Office,
Colombo, April 23, 1912.

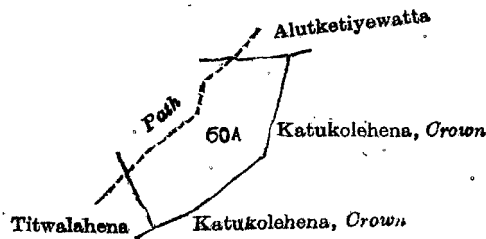
Scale of 8 Chains to an Inch.

A. H. G. DAWSON,
for Surveyor-General.

XI.—Block survey preliminary plan 18. Field sheet O/15/19-27.
Situation: Bengamuwa village in Morawak korale of Matara District.

Lot.	Name of Land.	Extent, A. R. P.
60A	Udakatukolawatta	2 1 17

and bounded as follows: on the north by Aluketiyewatta claimed by K. Janis; on the east by Katukolehena belonging to the Crown; on the south by Titwalahena claimed by K. Janis and Katukolehena belonging to the Crown; on the west by path.



Surveyor-General's Office,
Colombo, April 23, 1912.

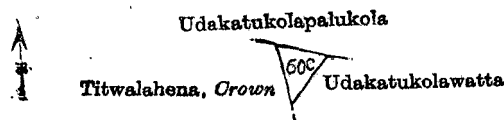
Scale of 8 Chains to an Inch.

A. H. G. DAWSON,
for Surveyor-General.

XII.—Block survey preliminary plan 18. Field sheet O/15/19-27.
Situation: Bengamuwa village in Morawak korale of Matara District.

Lot.	Name of Land.	Extent, A. R. P.
60C	Titwalahena	0 1 2

and bounded as follows: on the north by Udakatukolapalukola claimed by D. J. S. Ratnayaka; on the east by Udakatukolawatta claimed by S. Andris; on the south by Titwalahena belonging to the Crown and Udakatukolawatta claimed by S. Andris; on the west by Titwalahena belonging to the Crown.



Surveyor-General's Office,
Colombo, April 23, 1912.

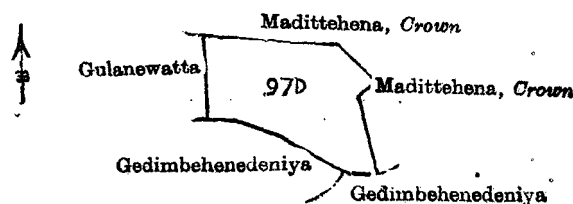
Scale of 8 Chains to an Inch.

A. H. G. DAWSON,
for Surveyor-General.

XIII.—Block survey preliminary plan 18. Field sheet O/15/20-28.
Situation: Bengamuwa village in Morawak korale of Matara District.

Lot.	Name of Land.	Extent, A. R. P.
97D	Gulanahena	2 3 37

and bounded as follows: on the north by Madittehena belonging to the Crown; on the east by Madittehena belonging to the Crown; on the south by Gedimbehenedeniya claimed by L. R. Kira and others, Gedimbehenedeniya claimed by L. R. Kira and others; on the west by Gulanewatta claimed by U. Nanda.



Surveyor-General's Office,
Colombo, April 23, 1912.

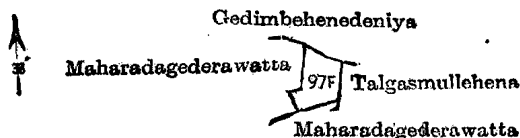
Scale of 8 Chains to an Inch.

A. H. G. DAWSON,
for Surveyor-General.

XIV.—Block survey preliminary plan 18. Field sheet O/15/20-28.
 Situation: Bengamuwa village in Morawak korale of Matara District.

Lot.	Name of Land.	Extent, A. R. P.
97E	Maragahawatta	0 1 18

and bounded as follows: on the north by Gedimbehenedeniya claimed by L. R. Kira and others; on the east by Talgasmullehena claimed by L. R. Kira and others; on the south by Maharadagederawatta claimed by S. Babiyala; on the west by Maharadagederawatta claimed by S. Babiyala.



Surveyor-General's Office,
 Colombo, April 23, 1912.

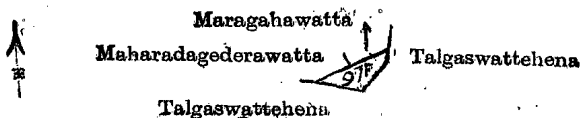
Scale of 8 Chains to an Inch.

A. H. G. DAWSON,
 for Surveyor-General.

XV.—Block survey preliminary plan 18. Field sheet O/15/20-28.
 Situation: Bengamuwa village in Morawak korale of Matara District.

Lot.	Name of Land.	Extent, A. R. P.
97F	Maharadagederawatta	0 0 30

and bounded as follows: on the north by Maharadagederawatta claimed by S. Babiyala and Maragahawatta claimed by U. Nanda; on the east by Talgaswattchena claimed by L. R. Kira and others; on the south by Talgaswattchena claimed by L. R. Kira and others; on the west by Maharadagederawatta claimed by S. Babiyala and Talgaswattchena claimed by L. R. Kira and others.



Surveyor-General's Office,
 Colombo, April 23, 1912.

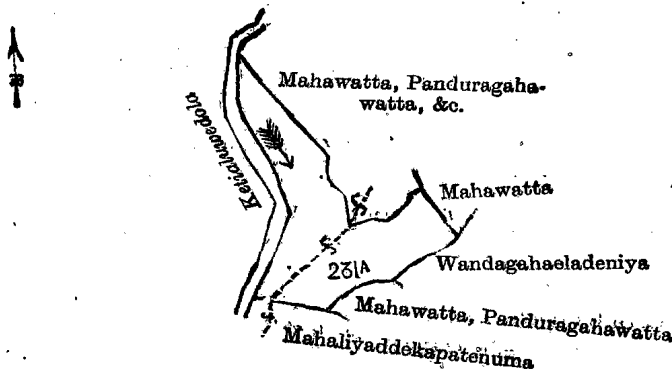
Scale of 8 Chains to an Inch.

A. H. G. DAWSON,
 for Surveyor-General.

XVI.—Block survey preliminary plan 18. Field sheet O/15/4-12.
 Situation: Bengamuwa village in Morawak korale of Matara District.

Lot.	Name of Land.	Extent, A. R. P.
231A	Pandurahena	3 2 4

and bounded as follows: on the north by Ketialuwe-dola and Mahawatta, Panduragahawatta, &c., claimed by K. Kiriappu and others; on the east by Mahawatta, Panduragahawatta, &c., claimed by K. Kiriappu and others, Mahawatta claimed by K. Kiriappu and others, Wandagahaeladeniya claimed by K. Babahamy and others; on the south by Mahaliyaddikapatenuma claimed by K. Appu and others, Mahawatta, Panduragahawatta claimed by K. Kiriappu and others, and Wandagahaeladeniya claimed by K. Babahamy and others; on the west by Ketialuwe-dola.



Surveyor-General's Office,
 Colombo, April 23, 1912.

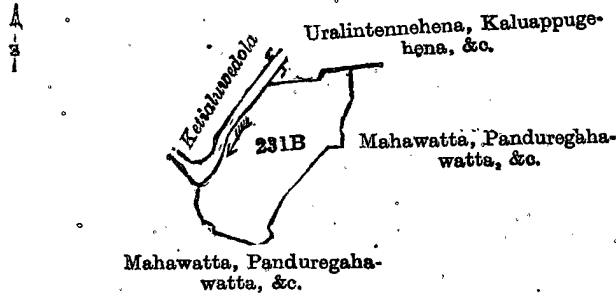
Scale of 8 Chains to an Inch.

A. H. G. DAWSON,
 for Surveyor-General.

XVII.—Block survey preliminary plan 18. Field sheet O/15/4-12.
 Situation: Bengamuwa village in Morawak korale of Matara District.

Lot.	Name of Land.	Extent, A. R. P.
231B	Mahawatta	2 2 2

and bounded as follows: on the north by Ketialuwe-dola and Uralintennehena, Kaluappugehena, &c., claimed by K. Lokuappu and others; on the east by Mahawatta, Panduregahawatta, &c., claimed by K. Kiriappu; on the south by Mahawatta, Panduregahawatta claimed by Kiriappu and others; on the west by Ketialuwe-dola and Mahawatta, Panduregahawatta, &c., claimed by K. Kiriappu and others.



Surveyor-General's Office,
Colombo, April 23, 1912.

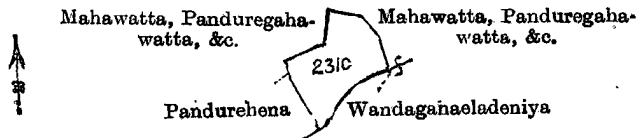
Scale of 8 Chains to an Inch.

A. H. G. DAWSON,
for Surveyor-General.

XVIII.—Block survey preliminary plan 18. Field sheet O/15/4-12.
Situation: Bengamuwa village in Morawak korale of Matara District.

Lot.	Name of Land.	Extent, A. B. P.
231C	Mahawatta	1 0 15

and bounded as follows: on the north by Mahawatta, Panduregahawatta, &c., claimed by K. Kiriappu; on the east by Mahawatta, Panduregahawatta claimed by K. Kiriappu, and Wandagahaeladeniya claimed by K. Babahamy; on the south by Pandurehena claimed by K. Kaluappu and Wandagahaeladeniya claimed by K. Babahamy; on the west by Mahawatta, Panduregahawatta, &c., claimed by K. Kiriappu, and Pandurehena claimed by K. Kaluappu.



Surveyor-General's Office,
Colombo, April 23, 1912.

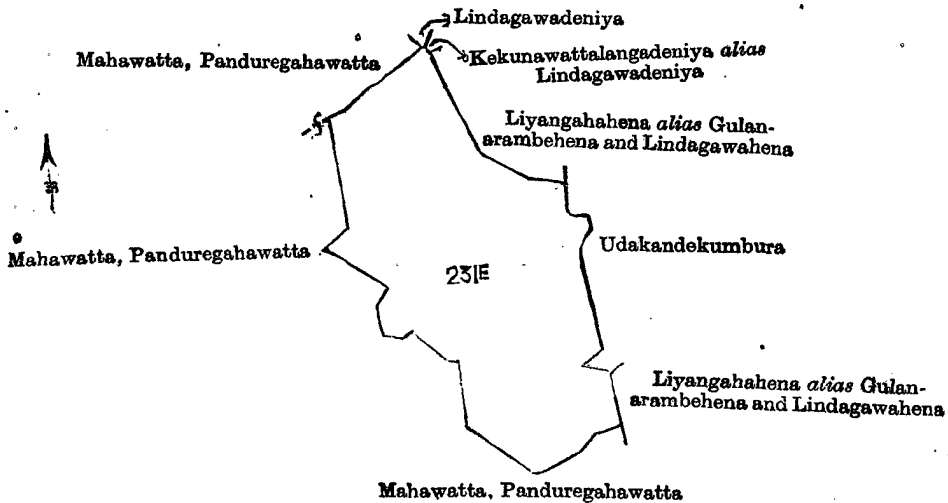
Scale of 8 Chains to an Inch.

A. H. G. DAWSON,
for Surveyor-General.

XIX.—Block survey preliminary plan 18. Field sheet O/15/4-12.
Situation: Bengamuwa village in Morawak korale of Matara District.

Lot.	Name of Land.	Extent, A. B. P.
231E	Udakandehena	12 0 4

and bounded as follows: on the north by Mahawatta, Panduregahawatta claimed by K. Kiriappu and others, Lindagawadeniya claimed by K. Kiriappu and others, Kekunawattalangadeniya *alias* Lindagawadeniya claimed by K. Kiriappu and others, and Liyanagahahena *alias* Gulanarambehena and Lindagawahena claimed by K. Appu; on the east by Liyanagahahena *alias* Gulanarambehena and Lindagawahena claimed by K. Appu, Udakandekumbura claimed by K. Adiriyana and Liyanagahahena *alias* Gulanarambehena and Lindagawahena claimed by K. Appu and others; on the south by Mahawatta, Panduregahawatta claimed by Kiriappu; on the west by Mahawatta, Panduregahawatta claimed by K. Kiriappu and others.



Surveyor-General's Office,
Colombo, April 23, 1912.

Scale of 8 Chains to an Inch.

A. H. G. DAWSON,
for Surveyor-General.

Matara, September 13, 1913.

G. F. R. BROWNING,
Assistant Government Agent.