

Ceylon Government Gazette

Published by Authority.

No. 6,610 — FRIDAY, FEBRUARY 20, 1914.

PART I.—General: Minutes, Proclamations, Appointments, and General Government Notifications.
 PART II.—Legal and Judicial.
 PART III.—Provincial Administration.
 PART IV.—Land Settlement.
 PART V.—Mercantile, Marine, Municipal, Local, &c.

Separate paging is given to each Part in order that it may be filed separately.

Part IV.—Land Settlement.

	PAGE		PAGE
Preliminary Notices	177	Final Orders	185

PRELIMINARY NOTICES.

Kurunegala Notice No. 5,133.

Notice under "The Waste Lands Ordinances of 1897, 1899, 1900, and 1903."

TAKE notice that unless within three months from February 20, 1914, the persons, if any, who claim any interest in the lands hereinafter mentioned or in any one or more of such lands or to some interest therein make claim in person or in writing to the said lands or any of them or to some interest therein to M. T. Archibald, Esq., Special Officer appointed under section 28 of "The Waste Lands Ordinances of 1897, 1899, 1900, and 1903," at his office at Fort, Colombo:

Such Special Officer, in pursuance of the powers vested in him by the said Ordinances, will declare by writing under his hand that the said lands or such of them, as to which no claim has been made, are the property of the Crown.

M. T. ARCHIBALD,
Special Officer.

Description of the Lands referred to.

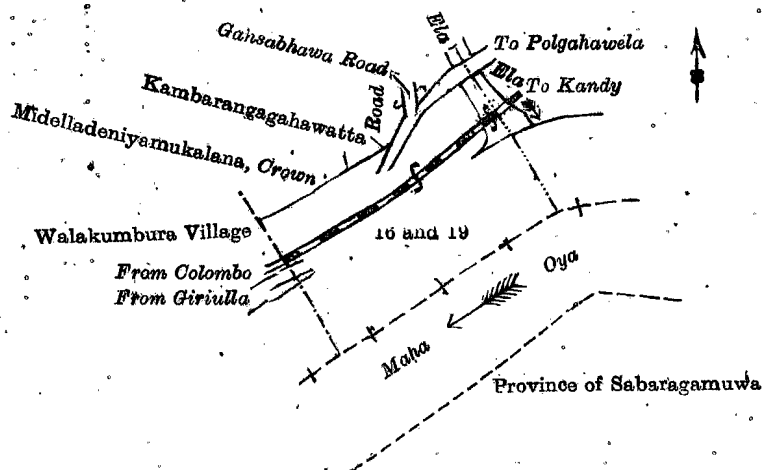
The following lots situated in the village of Midelladeniya, in the Udukaha Korale East of the Dambadeni hatpattu of the Kurunegala District, in the North-Western Province, as described in the annexed diagrams:—

I.—Preliminary plan 428.

Situation: Midelladeniya village in Udukaha Korale East of Dambadeni hatpattu of Kurunegala District.

Lot.	Name of Land.	Extent, A. R. P.
16	Railway reservation	0 2 20
19	Part of Maha-oya	0 3 30
		1 2 10

and bounded as follows: on the north by Midelladeniyamukalana claimed by the Crown, Kabarangagahawatta sold by the Crown, the road from Giriulla to Polgahawela, a Gansabhawa road, the road from Giriulla to Polgahawela, an ela; on the east by an ela, the Maha-oya; on the south by the Maha-oya; on the west by the village limit of Walakumbura.



Scale of 4 Chains to an Inch.

Surveyor-General's Office,
Colombo, January 8, 1914.

A. H. G. DAWSON,
for Surveyor-General.

II.—Preliminary plan 428.

Situation : Midelladeniya village in Udukaha Korale East of Dambadeni hatpattu of Kurunegala District.

Lot.	Name of Land.	Extent, A. R. P.
17	Gansabhawa road (road)	0 3 11

and bounded as follows : on the north by the village limit of Halpandeniya ; on the east by Muruthagahamulawatta claimed by Bandahamy, Korala, Midelladeniyawatta claimed by ditte, Midelladeniyawatta claimed by Sarohamy and others, Midelladeniyawatta claimed by Bandahamy, Korala, Midelladeniyawatta claimed by Rajapakse Mudiyansele Bandahamy, Korala, Midelladeniyahena claimed by the Crown, Poranewatta claimed by Walter de Silva, an ela, the boundary of Udapola Otota korale, the road from Polgahawela to Giriulla ; on the south by the road from Polgahawela to Giriulla, the boundary of the Udapola Otota korale, a railway reservation claimed by the Crown, the railway line from Kandy to Colombo, a Railway reservation claimed by the Crown ; on the west by the village limit of Walakumbura, the road from Giriulla to Polgahawela, the village limit of Walakumbura, a railway reservation claimed by the Crown, the railway line from Colombo to Kandy, a railway reservation claimed by the Crown, Moderamullewatta claimed by Mrs. G. de Silva, Poranewatta claimed by Walter de Silva, Midelladeniyahena claimed by the Crown, Midelladeniyawatta claimed by Palis Appu and others, Midelladeniyawatta claimed by Bandahamy, Korala.

[For Diagram see page 179

III.—Preliminary plan 428.

Situation : Midelladeniya village in Udukaha Korale East of Dambadeni hatpattu of Kurunegala District.

Lot.	Name of Land.	Extent, A. R. P.
18	Ela (ela)	0 2 7

and bounded as follows : on the north by part of ela ; on the east by part of ela, the boundary of Udapola Otota korale, Pitakumbura claimed by Appuhamy, Siyambalagahakumbura claimed by William Singho, part of ela (the boundary of the Udapola Otota korale ; on the south by the Maha-oya ; on the west by a railway reservation claimed by the Crown, the railway line from Giriulla to Polgahawela, the railway line from Colombo to Kandy, a railway reservation claimed by the Crown, the road from Giriulla to Polgahawela, Poranewatta claimed by Walter de Silva, Midelladeniyahena claimed by the Crown, Midelladeniyawatta claimed by Rajapakse Mudiyansele Bandahamy, Korala, and others, Midelladeniyakumbura claimed by Ama Lebbe and others.

[For Diagram see page 180.]

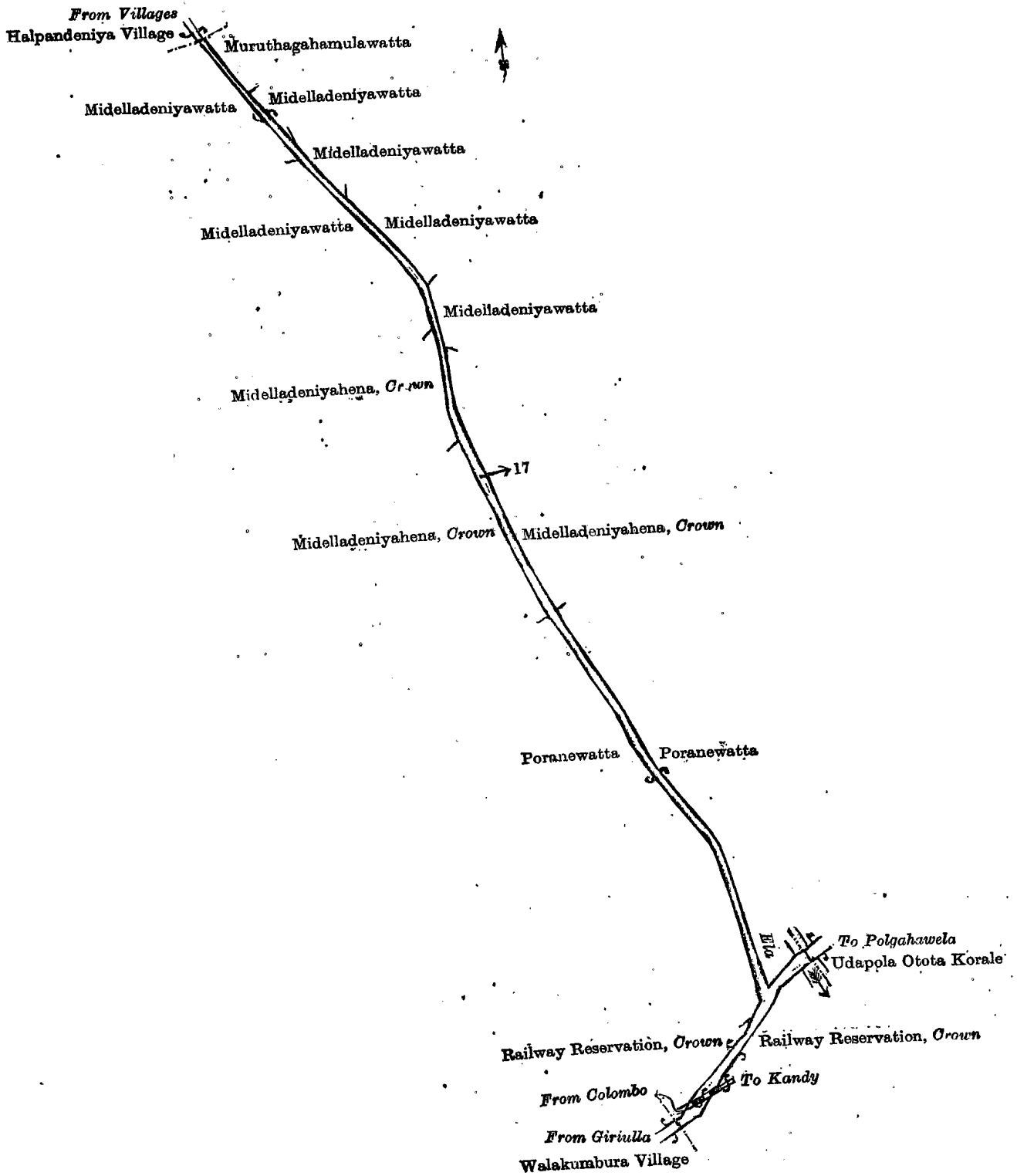
Kurunegala Notice No. 5,134.

Notice under "The Waste Lands Ordinances of 1897, 1899, 1900, and 1903."

TAKE notice that unless within three months from February 20, 1914, the persons, if any, who claim any interest in the lands hereinafter mentioned or in any one or more of such lands or to some interest therein make claim in person or in writing to the said lands or any of them or to some interest therein to M. T. Archibald, Esq., Special Officer appointed under section 28 of "The Waste Lands Ordinances of 1897, 1899, 1900, and 1903," at his office at Fort, Colombo :

Such Special Officer, in pursuance of the powers vested in him by the said Ordinances, will declare by writing under his hand that the said lands or such of them, as to which no claim has been made, are the property of the Crown.

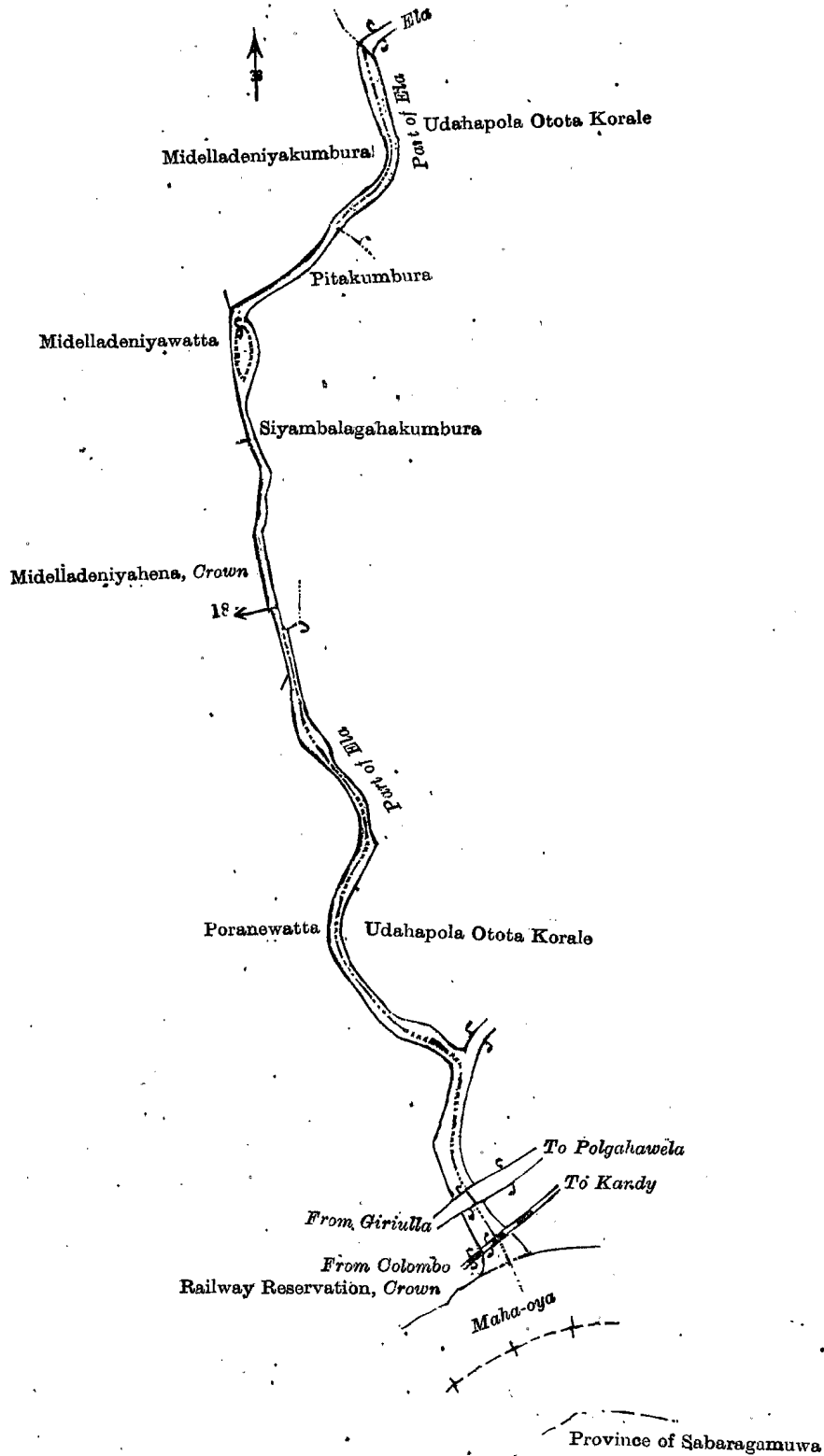
M. T. ARCHIBALD,
Special Officer.



Scale of 4 Chains to an Inch.

Surveyor-General's Office,
Colombo, January 14, 1914.

A. H. G. DAWSON,
for Surveyor-General.



Surveyor-General's Office,
Colombo, January 8, 1914.

Scale of 4 Chains to an Inch.
Kurunegala S. O. 27—1914.

A. H. G. DAWSON,
for Surveyor-General.

Description of the Lands referred to.

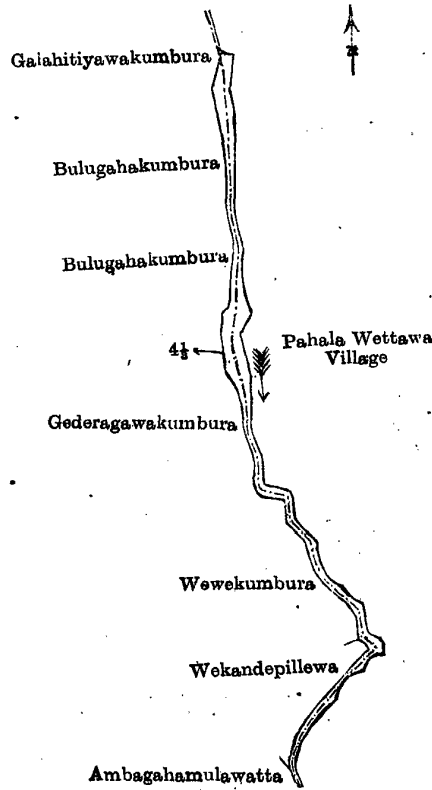
The following lots situated in the village of Kiriwanapola, in the Udukaha Korale East of the Dambadeni hatpattu of the Kurunegala District, in the North-Western Province, as described in the annexed diagrams:—

I.—Preliminary plan 443.

Situation: Kiriwanapola village in Udukaha Korale East in Dambadeni hatpattu of Kurunegala District.

Lot.	Name of Land.	Extent, A. R. P.
4½	Part of Pita-ela	0 0 36.

and bounded as follows : on the north, east, and south by the village limit of Pahala Wettawa ; on the west by Ambagahamulawatta claimed by Herat Mudiyansele Kapuruhamy, *ex-Vidane*, Wekandepillewa claimed by Mudiyansele Dingirihamy and another, Wewekumbura claimed by Ukku Menika and others, Gederagawakumbura claimed by Pūchirala, Bulugahakumbura claimed by Kiri Menika and others, Galahitiyawakumbura claimed by Hittara Naidelage Andris Naide



Surveyor-General's Office,
Colombo, January 7, 1914.

Scale of 4 Chains to an Inch.

A. H. C. DAWSON,
for Surveyor-General.

II.—Preliminary plan 443.

Situation : Kiriwanapola village in Udukaha Kōrale East in Dambadeni hatpattu of Kurunegala District.

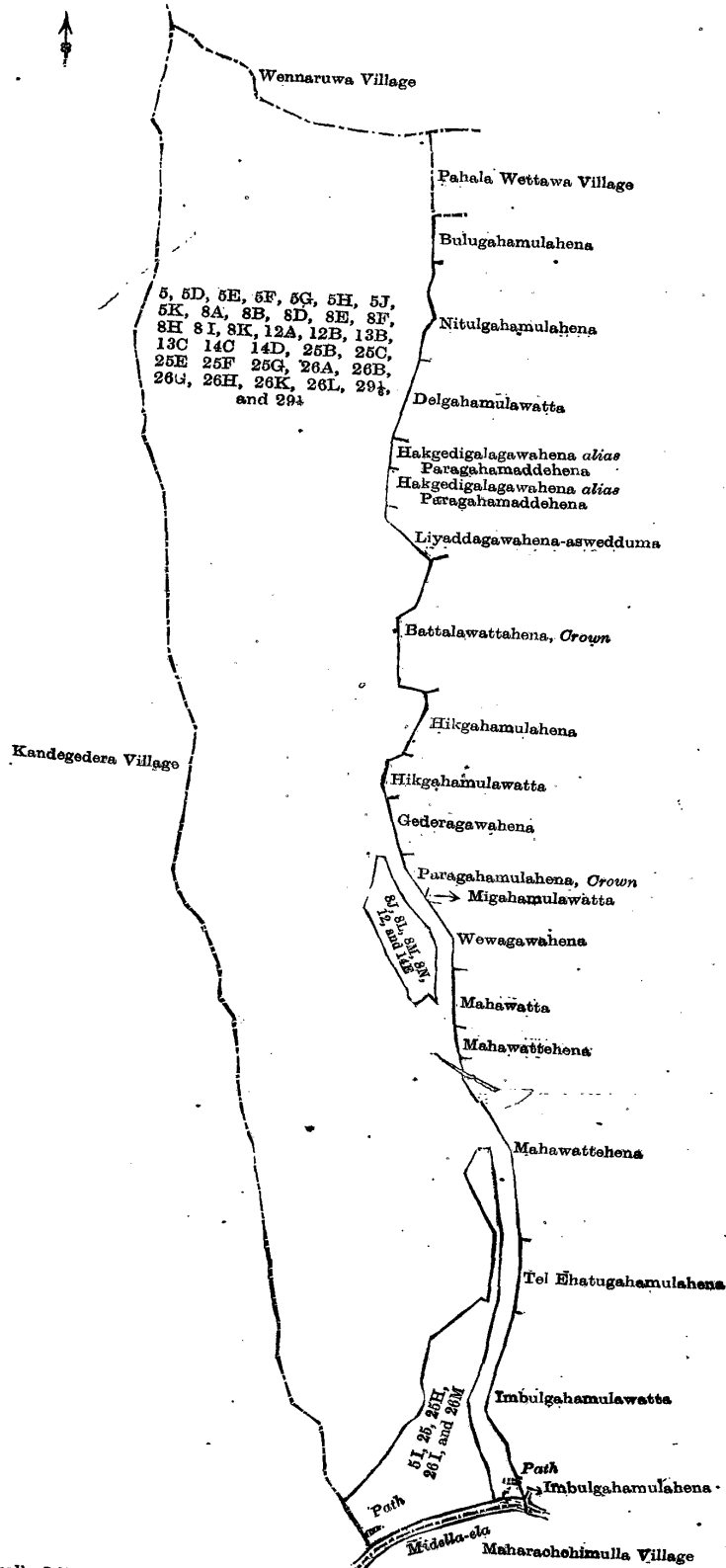
Lot.	Name of Land.	Extent, A. R. P.	Lot.	Name of Land.	Extent, A. R. P.
5	Welikandemukalana (forest)	77 0 11	13b	Wewagawahena	0 0 15
5D	Road	1 3 17	13C	Do.	0 0 17
5E	Welikandemukalana (reservation)	2 0 15	14C	Road	0 0 29
5F	Do.	0 0 34.8	14D	Do.	0 0 30.8
5G	Welikandemukalana (road)	0 0 26	25B	Do.	1 0 17
5H	Welikandemukalana (cemetery)	0 3 36	25C	Para (path)	0 0 1
5J	Welikandemukalana (forest)	6 0 23	25E	Do.	0 0 2.7
5K	Do.	1 2 13	25F	Road	0 0 26.8
8A	Hikgahamulawatta	0 0 6.6	25G	Para (path)	0 0 10
8B	Do.	0 0 2	26A	Road	0 0 11
8D	Gederagawahena	0 0 26	26B	Do.	0 0 7.6
8E	Do.	0 0 23	26G	Do.	0 1 21
8F	Do.	0 0 10	26H	Do.	0 1 29
8H	Paragahamulahena	0 0 18	26K	Do.	0 0 34
8I	Do.	0 0 32	26L	Do.	0 0 30.5
8K	Paragahamulahena <i>alias</i> Mahawattahena	0 0 2.6	29½	Part of Midella-ela	0 0 6.7
12a	Road	0 0 12.8	29¾	Do.	0 0 30
12b	Do.	0 0 16.5			
					94 2 4.4

and bounded as follows : on the north by the village limit of Wennaruwa ; on the east by the village limit of Pahala Wettawa, Bulugahamulahena sold by the Crown, Nitulgahamulahena sold by the Crown, Delgahamulawatta sold by the Crown, Hakgedigalagawahena *alias* Paragahamaddehena sold by the Crown, Liyaddagawahena-aswaddumsa sold by the Crown, Battalawattehena claimed by the Crown, Hikgahamulahena sold by the Crown, Hikgahamulawatta sold by the Crown, Gederagawahena claimed by Moragamarallage Pūchirala, Paragahamulahena claimed by the Crown, Migahamulawatta claimed by Kaluachchillage Kiri Menika, Wewagawahena sold by the Crown, Mahawattahena sold by the Crown, Mahawattehena claimed by Herat Mudiyansele Kapuruhamy, *ex-Vidane*, Telehatugahamulahena sold by the Crown, Imbulgahamulawatta sold by the Crown, Imbulgahamulawatta sold by the Crown, Imbulgahamulawatta sold by the Crown ; on the south by the Midella-ela (the village limit of Maharachchimulla) ; on the west by the village limit of Kandegedera.

NOTE.—The following lots lying within the above boundaries are excluded from this part of the notice, and their aggregate acreage of 7 acres 1 rood and 20 perches is not included in the acreage of 94 acres 2 roods 4.4 perches given above :—

Preliminary plan 443.

Lot.	Name of Land.	Extent, A. R. P.	Lot.	Name of Land.	Extent, A. R. P.
5I	Imbulgahamulawatta	0 2 20	14E	Mahawatta	0 0 9
8J	Paragahamulahena	0 0 14	25	Imbulgahamulawatta	3 2 15
8L	Paragahamulahena <i>alias</i> Mahawattahena	0 1 18	25H	Imbulgahahena	0 3 17
8M	Mahawattahena	0 1 23	26I	Mahawattahena	0 1 36
8N	Dalukgalagawahena	0 1 29	26M	Telehetugahamulahena	0 0 25
12	Mahawattawatta	0 1 14			7 1 20



Surveyor-General's Office,
Colombo, January 7, 1914.

Scale of 8 Chains to an Inch.

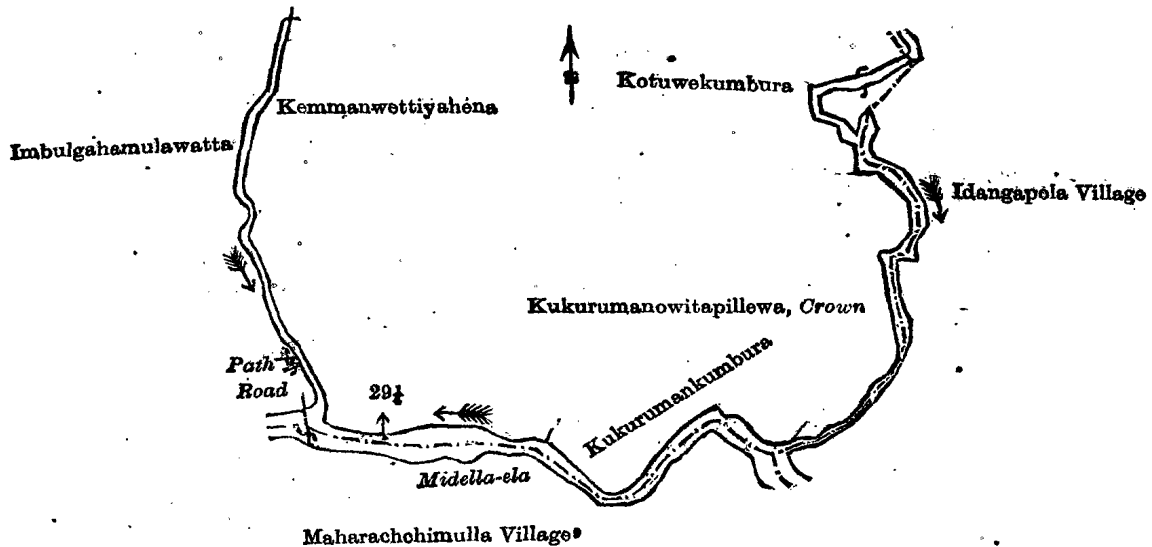
A. H. G. DAWSON,
for Surveyor-General.

III.—Preliminary plan 443.

Situation : Kiriwanapola village in Udukaha Korale East in Dambadeni hatpattu of Kurunegala District.

Lot.	Name of Land.	Extent, A. R. P.
29½	Part of Midella-ela and elas	0 2 8

and bounded as follows : on the north by Kemmanwetiya-hena sold by the Crown, Kukurumankumbura claimed by Ukkurala and others, Kukurumanowitapillewa claimed by the Crown, Kotuwekumbura claimed by Dingiri Menika and others ; on the east by the village limit of Idangapola ; on the south by part of Midella-ela (the village limit of Maharachchinulla) ; on the west by a road, Imbulgahamulawatta sold by the Crown.



Surveyor-General's Office,
Colombo, January 7, 1914.

Scale of 4 Chains to an Inch.
Kurunegala S. O. 28—1914.

A. H. G. DAWSON,
for Surveyor-General.

Kurunegala Notice No. 5,185.

Notice under "The Waste Lands Ordinances of 1897, 1899, 1900, and 1903."

TAKE notice that unless within three months from February 20, 1914, the persons, if any, who claim any interest in the lands hereinafter mentioned or in any one or more of such lands or to some interest therein make claim in person or in writing to the said lands or any of them or to some interest therein to J. M. Davies, Esq., Special Officer appointed under section 28 of "The Waste Lands Ordinances of 1897, 1899, 1900, and 1903," at his office at Fort, Colombo :

Such Special Officer, in pursuance of the powers vested in him by the said Ordinances, will declare by writing under his hand that the said lands or such of them, as to which no claim has been made, are the property of the Crown.

J. M. DAVIES,
Special Officer.

Description of the Lands referred to.

The following lots situated in the village of Medagama, in the Mahagalboda Egoda korale of the Hiriyala hatpattu of the Kurunegala District, in the North-Western Province, as described in the annexed diagrams :—

Preliminary plan 2,033.

Situation : Medagama village in Mahagalboda Egoda korale of Hiriyala hatpattu in Kurunegala District.

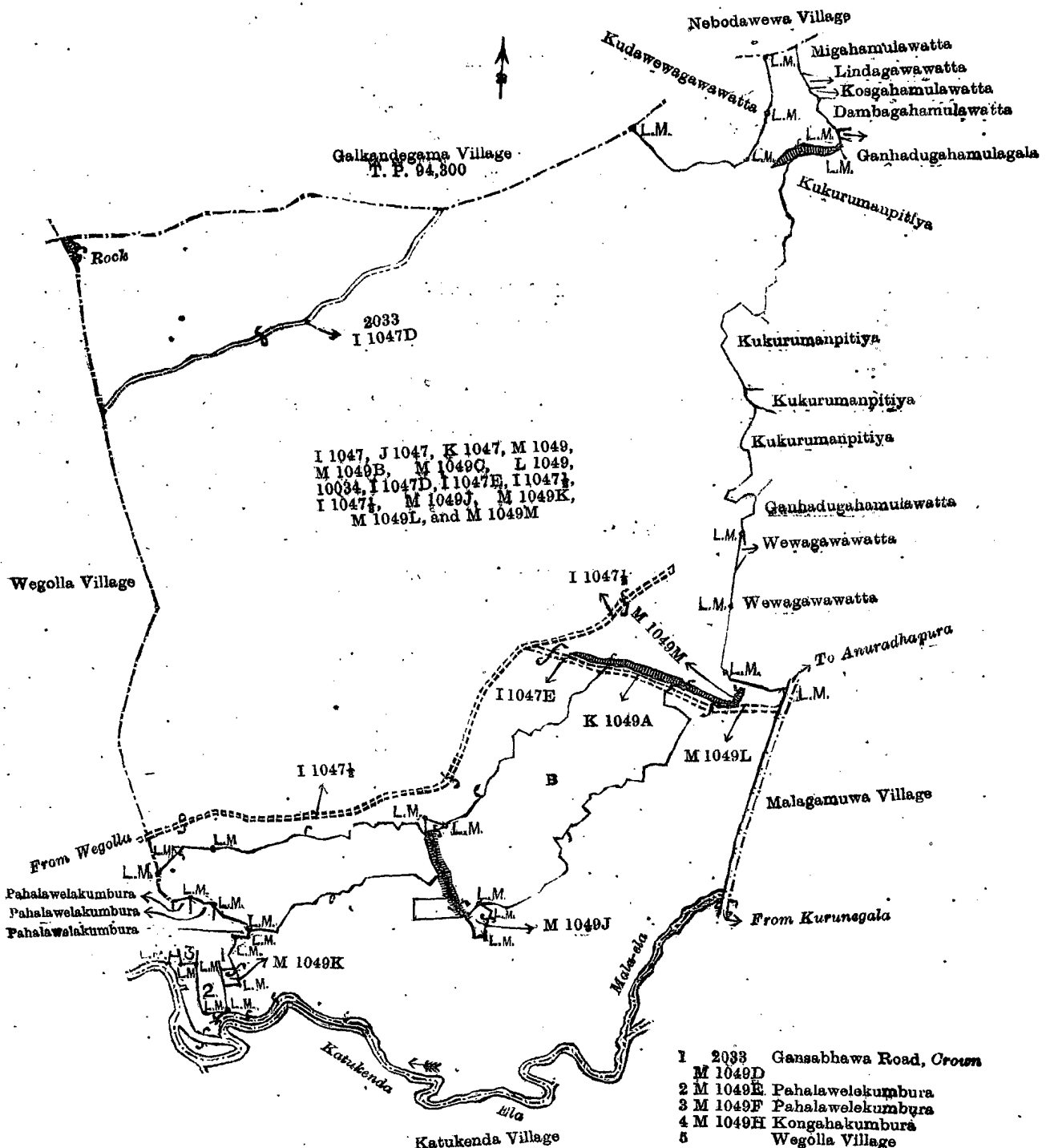
Lot.	Name of Land.	Extent, A. R. P.	Lot.	Name of Land.	Extent, A. R. P.
I 1047	Galagawahenyaya, Galwagawahenyaya, Paragawahenyaya, Kukurumanpitiyehena	96 1 34	L 1049	Katupillagollewewa (tank)	4 2 21
J 1047	Mahawewa (tank)	2 1 2	10034	Gala (rock)	0 3 10
K 1047	Kudawewa (tank)	1 2 2	I 1047D	Irrigation channel	0 0 35
M 1049	Elagawahenyaya, Kongahamulakumbureaswedduma, Pahalawela, Elagawahena, Wewagawawatta	26 1 17	I 1047E	Gansabhawa road	0 0 13
M 1049B	Katupillagollewewa (tank)	0 0 6	I 1047½	Abandoned road	0 0 30
M 1049C	Do.	0 0 24	I 1047¾	Gansabhawa road	0 2 0
			M 1049J	Palugahamulaiswetiye-kumbura	0 0 19
			M 1049K	Pahalawalakumbura	0 0 14
			M 1049L	Gansabhawa road	0 0 22
			M 1049M	Tank bund	0 0 4
					133 2 13

and bounded as follows : on the north by the village limit of Galkandegama, Kudawewagawawatta claimed by Tennakooff Mudiyansefage Kalu Banda, Arachchi, the village limit of Nebodawewa ; on the east by Migahamulawatta claimed by T. M. Dingiri Banda, Korala, Lindagawawatta claimed by Punchi Naidelage Ukku Naide and others, Kosgahamulawatta claimed by Sekali Tambi, Dambagahamulawatta claimed by Dingiri Banda, Korala, Dawatagala sold by the Crown, Ganhadugahamulagala sold by the Crown, Kukurumanpitiya claimed by Dingiri Banda, Korala, and others, Kukurumanpitiya claimed by Dingiri Banda, Korala, Kukurumanpitiya claimed by Naidelage Pina Naide of Medagama, Kukurumanpitiya claimed by T. M. Dingiri Banda, Korala of Malagamuwa, Ganhadugahamulawatta claimed by ditto, Wewagawawatta sold by the Crown, the road from Anuradhapura to Kurunegala, (the village limit of Malagamuwa) ; on the south by the Mala-ela (the village limit of Malagamuwa), the Katukenda-ela (the village limit of Katukenda) ; on the west by the Katukenda-ela (the village limit of Katukenda), the village limit of Wegolla, Kongahakumbura claimed by Punchi Naidelage Kirihamy and others, Pahalawalakumbura claimed by J. M. Appu Naide, Pahalawelekumbura claimed by J. M. Kirihamy, a Gansabhawa road belonging to Crown, Pahalawalakumbura sold by the Crown, the village limit of Wegolla.

NOTE.—The following lots lying within the above boundaries are excluded from this notice, and their aggregate acreage of 13 acres 1 rood and 13 perches is not included in the acreage of 133 acres 2 roods and 13 perches given above:—

Preliminary plan 2,033.

Lot.	Name of Land.	Extent, A. R. P.	Lot.	Name of Land.	Extent, A. R. P.
A I 1047A	Pahalawelakumbura	0 0 20	B A 1049	Pahalawela	0 1 6
A I 1047B	Do.	0 0 5	B B 1049	Palugahamulaiswetiya (tank)	0 2 10
A P 1048	Kongahamulakumbura	0 1 1	B C 1049	Katupilagolla	1 3 6
A Q 1048	Pahalawela	0 0 33	B D 1049	Do.	0 0 31
A R 1048	Do.	0 2 13	B E 1049	Do.	0 3 13
A S 1048	Do.	0 3 28	B F 1049	Do.	0 2 6
A T 1048	Do.	1 1 9	B G 1049	Do.	0 2 27
A U 1048	Pahalawela	0 0 32	B H 1049	Do.	0 1 26
A V 1048	Do.	0 1 0	B I 1049	Do.	0 1 22
A W 1048	Do.	0 1 21	B J 1049	Do.	1 3 35
A X 1048	Do.	0 1 3	B K 1049	Do.	0 3 27
A Y 1048	Waneliyadda	0 0 12	B K 1049A	Gansabhawa road	0 0 11
A Z 1048	Pahalawela	0 0 12			
A M 1049I	Pahalawelakumbura	0 0 4			
					13 1 13



Kegalla Notice No. 5,136.**Notice under "The Waste Lands Ordinances of 1897, 1899, 1900, and 1903."**

TAKE notice that unless within three months from February 20, 1914, the persons, if any, who claim any interest in the lands hereinafter mentioned or in any one or more of such lands or to some interest therein make claim in person or in writing to the said lands or any of them or to some interest therein to R. M. M. Worsley, Esq., Special Officer appointed under section 28 of "The Waste Lands Ordinances of 1897, 1899, 1900, and 1903," at his office at Fort, Colombo :

Such Special Officer, in pursuance of the powers vested in him by the said Ordinances, will declare by writing under his hand that the said lands or such of them, as to which no claim has been made, are the property of the Crown.

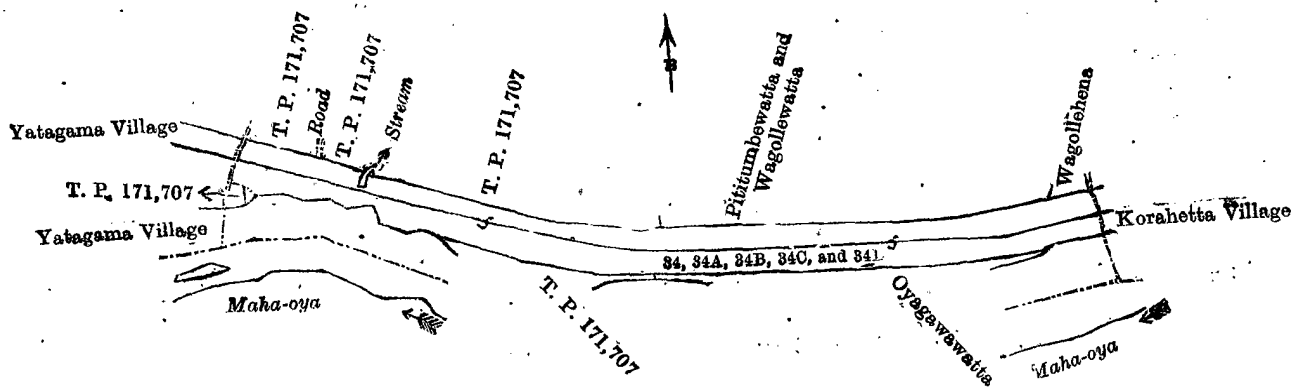
R. M. M. WORSLEY,
Special Officer.

Description of the Lands referred to.

The following lots situated in the village of Yatapawala, in the Kinigoda korale of the Kegalla District, in the Province of Sabaragamuwa, as described in the annexed diagram :—

Preliminary plan 154.		Extent, A. R. P.	
Lot.	Name of Land.		
34	Railway reservation	6	1 38
34A	Do.	0	0 25
34B	Do.	0	0 31
34C	Do.	0	0 37
34D	Do.	0	0 30
		7	1 1

and bounded as follows : on the north by T. P. 171,707 (a road), a stream, T. P. 171,707, Pititumbewatta and Wagollawatta claimed by Ranamuka Dewage Elbinona and others, Wagollehena claimed by Ranamuka Dewage Emanis Fernando ; on the east by the village limit of Korahetta ; on the south by the Maha-oya, Oyagawawatta claimed by Ranamuka Dewage Emanis Fernando, T. P. 171,707, the Maha-oya ; on the west by T. P. 171,707, the village limit of Yatagama.



Surveyor-General's Office,
Colombo, January 14, 1914.

Scale of 8 Chains to an Inch.

A. H. G. DAWSON,
for Surveyor-General.

Kegalla S. O. 1—1914.

FINAL ORDERS.**Galle S. O. No. 264.****Order under Section 4, Sub-section (1), of "The Waste Lands Ordinances of 1897, 1899, 1900, and 1903," declaring Land to be Crown Property.**

In the matter of the land commonly called or known as Wewegodella, situate in the village of Wirapana, in the Hinidum pattu of the Galle District, in the Southern Province, and of "The Waste Lands Ordinances of 1897, 1899, 1900, and 1903."

WHEREAS in pursuance of section 1 of the said Ordinances it was duly notified on August 11, 1911, that if no claim to the land commonly called or known as Wewegodella, situate in the village of Wirapana, in the Hinidum pattu of the Galle District, in the Southern Province, containing in extent 17 acres and 3 roods, and shown as lot 48 in preliminary plan 492 and in the annexed diagram, was made to Harry Chambers Toller, Special Officer appointed under section 28 of the said Ordinances, within the period of three months from the date specified in such notice, such land would be declared the property of the Crown, and dealt with on account of the Crown (*vide* Notice No. 4,161) :

And whereas Don Bastian Samarasingha of Opata made claim thereto, and whereas the said claimant by an agreement dated October 18, 1912, in consideration of the Settlement Officer settling as private property outside the Waste Lands Ordinances, 3 acres of lot 43 now shown as lot 48I in block survey preliminary plan 492, (b) and in consideration of being declared the purchaser of 12 acres more or less of lot 48, now shown as lot 48H in the same block survey preliminary plan for a sum of Rs. 90, withdrew his claim to the said lot 48, I, Harry Chambers Toller, Special Officer appointed under section 28 of the said Ordinances, under and by virtue of the powers vested in me in that behalf by section 4 of the said Ordinances, do hereby on December 4, 1913, order and declare, under section 4, sub-section (1), of the said Ordinances, that the said land, as more fully described herein below, is the property of the Crown.

Description of the Land referred to.

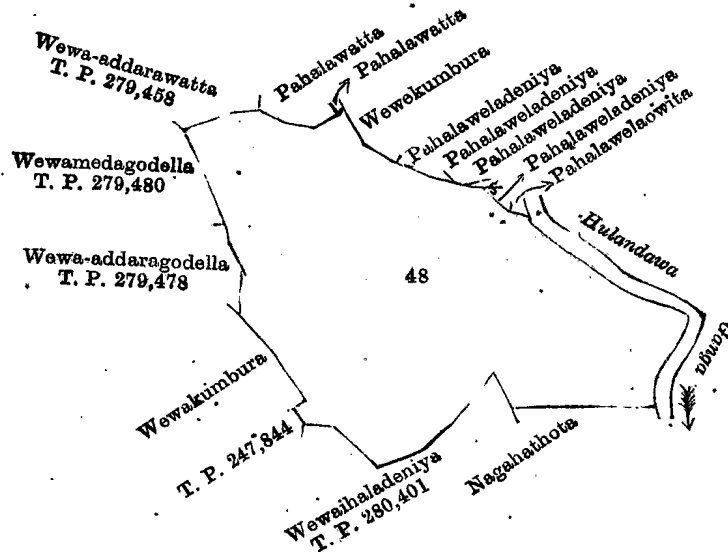
The following lot situated in the village of Wirapana, in the Hinidum pattu of the Galle District, in the Southern Province, as described in the annexed diagram :—

Preliminary plan 492.

Situation : Wirapana village in Hinidum pattu of Galle District.

Lot.	Name of Land.	Extent, A. R. P.
48	Wewegodella	17 3 0

and bounded as follows : on the north by Wewa-addarawatta sold by the Crown, T. P. 279,458, Pahalawatta claimed by H. Babunappu and others, Wewakumbura claimed by L. Endoris, Pahalaweladeniya claimed by H. Mathes and others, Pahalaweladeniya to be declared the property of the Crown under the Waste Lands Ordinances, Pahalaweladeniya claimed by H. Mathes and others, Pahalaweladeniya to be declared the property of the Crown under the Waste Lands Ordinances, Pahalawelaowita claimed by H. Mathes and others; on the east by Hulandawa-ganga; on the south by Nagahathota sold to Don Bastian Samarasinghe under the Waste Lands Ordinances, Wewahaladeniya sold by the Crown (T. P. 280,401); on the west by T. P. 247,844, Wewakumbura claimed by L. Endoris, Wewa-addaragodella sold by the Crown (T. P. 279,478), Wewamedagodella sold by the Crown (T. P. 279,480).



Surveyor-General's Office,
Colombo, November 17, 1913.

Scale of 8 Chains to an Inch.

December 4, 1913.

H. C. TOLLER,
Special Officer.

A. J. WICKWAR,
for Surveyor-General.

Galle S. O. No. 265.

Order under Section 4, Sub-section (1), of "The Waste Lands Ordinances of 1897, 1899, 1900, and 1903."

In the matter of the land commonly called or known as Nagahathota, situate in the village of Wirapana, in the Hinidum pattu of the Galle District, in the Southern Province, and of "The Waste Lands Ordinances of 1897, 1899, 1900, and 1903."

WHEREAS in pursuance of section 1 of the said Ordinances it was duly declared and notified on August 11, 1911 that if no claim to the land commonly called or known as Nagahathota, situate in the village of Wirapana, in the Hinidum pattu of the Galle District, in the Southern Province, containing in extent 11 acres 3 roods and 38 perches, and shown as lot 48H in preliminary plan 492 and in the annexed diagram, was made to Harry Chambers Toller, Special Officer appointed under section 28 of the said Ordinances, within the period of three months from the date specified in the said notice, such land would be declared the property of the Crown, and dealt with on account of the Crown (*vide* Notice No. 4,161) :

And whereas Don Bastian Samarasingha of Opata made claim thereto, and I, Harry Chambers Toller, Special Officer appointed under section 28 of the said Ordinances, made due inquiry into such claim, and whereas the said claimant and I, with the consent of His Excellency the Governor, came to an agreement in writing dated October 18, 1912, concerning the said land, under section 4, sub-section (1), of the said Ordinances, whereby it was agreed that the said claimant should be declared the purchaser of the said land upon payment to the Government Agent of Galle, of a sum of Ninety Rupees (Rs. 90) only, as the purchase amount of the said land, and whereas the said amount has been paid by the said claimant, he is hereby, in pursuance of the agreement afore-mentioned, declared to be the purchaser of the said land, as more fully described herein below.

Description of the Land referred to.

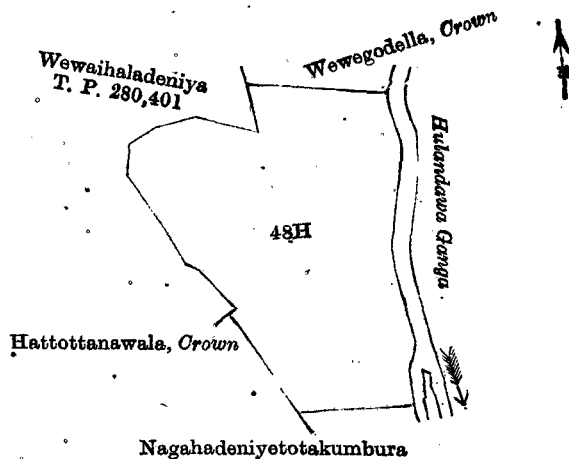
The following lot situated in the village of Wirapana, in the Hinidum pattu of the Galle District, in the Southern Province, as described in the annexed diagram :—

Preliminary plan 492.

Situation : Wirapana village in Hinidum pattu of Galle District.

Lot.	Name of Land.	Extent, A. R. P.
48H	Nagahathota	11 3 38

and bounded as follows : on the north by Wewahaladeniya sold by the Crown (T. P. 280,401), Wewagodella to be declared the property of the Crown under the Waste Lands Ordinances; on the east by the Hulandawa-ganga; on the south by Nagahadeniyetotakumbura claimed by Don Bastian Samarasinghe; on the west by Hattottanawala declared to be the property of the Crown under the Waste Lands Ordinances, Wewahaladeniya sold by the Crown (T. P. 280,401).



Surveyor-General's Office,
Colombo, November 17, 1913.

Scale of 8 Chains to an Inch.

H. C. TOLLER,
Special Officer.

A. J. WICKWAR,
for Surveyor-General.

December 4, 1913.

Hambantota S. O. No. 1,043.

Order under Section 4, Sub-section (1), of "The Waste Lands Ordinances of 1897, 1899, 1900, and 1903," declaring Lands to be Crown Property.

In the matter of the lands commonly called or known as Kirihamigekoratuwa, Indiketamandiya, situate in the village of Mulkirigala, in the West Giruwa pattu of the Hambantota District, in the Southern Province, and of "The Waste Lands Ordinances of 1897, 1899, 1900, and 1903."

WHEREAS in pursuance of section 1 of the said Ordinances it was duly notified on June 25, 1909, that if no claim to the land commonly called or known as Kirihamigekoratuwa, Indiketamandiya, situate in the village of Mulkirigala, in the West Giruwa pattu of the Hambantota District, in the Southern Province, containing in extent 10 acres 2 roods and 27 perches, and shown as lot 36 in preliminary plan 241 and in the annexed diagram, was made to John George Fraser, Special Officer appointed under section 28 of the said Ordinances, within the period of three months from the date specified in such notice, such land would be declared the property of the Crown, and dealt with on account of the Crown (*vide* Notice No. 3,481):

And whereas (1) Punchihewage Janisē, (2) ditto Kiri Naide made claim thereto, and whereas the said claimants by an agreement dated September 17, 1910, in consideration of being declared the owners of 3 acres more or less of lot 36 now shown as lot 36a in the same block survey preliminary plan, have withdrawn their claims to the remainder, now shown as lot 36 of the original lot 36, I, Walter Ernest Wait, Special Officer appointed under section 28 of the said Ordinances, under and by virtue of the powers vested in me in that behalf by section 4 of the said Ordinances, do hereby on November 3, 1913, order and declare under section 4, sub-section (1), of the said Ordinances, that the said land, as more fully described herein below, is the property of the Crown.

Description of the Land referred to.

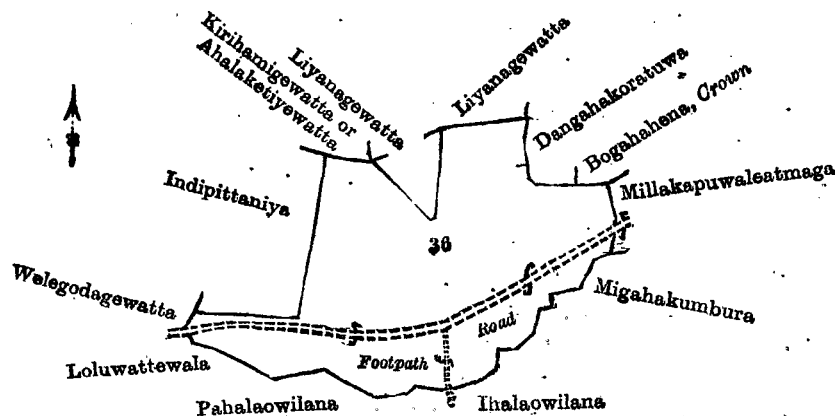
The following lot situated in the village of Mulkirigala, in the West Giruwa pattu of the Hambantota District, in the Southern Province, as described in the annexed diagram:—

Preliminary plan 241.

Situation: Mulkirigala village in West Giruwa pattu of Hambantota District.

Lot.	Name of Land.	Extent, A. R. P.
36	Kirihamigekoratuwa, Indiketamandiya	10 2 27

and bounded as follows: on the north by Kirihamigewatta or Ahalaketiye-watta claimed by Ranchagodage Dingihamy, Liyanagewatta claimed by Ranasinliyanage Nadias, Liyanagewatta claimed by Nakulugarnuwegamage Heen Appu Dangahakoratuwa claimed by Ranasinliyanage Nadias and others, Bogahahena claimed by the Crown; on the east by Millakapuwaletmaga claimed by Punchihewage Janisay; on the south by Migahakumbura claimed by Punchihewage Janisay and others, Ihalaowilana claimed by Gombadugehena, Pahalaowilana claimed by Ranchagodage Don Abaran, Loluwattewala claimed by S. K. Don Andris; on the west by Welegodagewatta claimed by Ranchagodage Don Andris and others, Indipittaniya to be declared the property of Punchihewage Janisay and another under the Waste Lands Ordinances.



Surveyor-General's Office,
Colombo, September 11, 1913.

Scale of 8 Chains to an Inch.

W. E. WATT,
Special Officer.

A. J. WICKWAR,
for Surveyor-General.

November 3, 1913.

Hambantota S. O. No. 1,044.

Order under Section 4, Sub-section (1), of "The Waste Lands Ordinances of 1897, 1899, 1900, and 1903,"
declaring Lands to be Crown Property.

In the matter of the lands commonly called or known as Waladeniyahena, Galkanumandiya, &c., situate in the village of Mulkirigala, in the West Giruwa pattu of the Hambantota District, in the Southern Province, and of "The Waste Lands Ordinances of 1897, 1899, 1900, and 1903."

WHEREAS in pursuance of section 1 of the said Ordinances it was duly notified on June 25, 1909, that if no claim to the land commonly called or known as Waladeniyahena, Galkanumandiya, &c., situate in the village of Mulkirigala, in the West Giruwa pattu, in the Hambantota District, in the Southern Province, containing in extent 23 acres 2 roods and 14 perches, and shown as lots 116 and 116C in preliminary plan 241, and in the annexed diagrams, was made to John George Fraser, Special Officer appointed under section 28 of the said Ordinances, within the period of three months from the date specified in such notice, such lands would be declared the property of the Crown, and dealt with on account of the Crown (*vide* Notice No. 3,481):

And whereas (1) Dewuruge Dingi Appu, (2) ditto Babun Appu, (3) ditto Heen Appu, (4) Hangamuwagamage Don Andris, (5) Hettihewage Babanchi, (6) Gombaduge Dinesa, (7) PUNCHIHewage Danoris, (8) Manage PUNCHI Baba, and (9) Manage Adonisa, made claim thereto, and whereas the said 1st, 2nd, 3rd, and 4th claimants entered into agreements dated September 17 and 30, 1910, respectively, whereby in consideration of being declared the owners of 3 acres more or less of lot 116 now shown as lot 116B in the same block survey preliminary plan, they withdrew their claims to the said lands, and whereas the said 5th, 6th, 7th, 8th, and 9th claimants entered into an agreement dated September 17, 1910, whereby in consideration of being declared the owners of lot 115 and 3 acres more or less of lot 116 now shown as lot 116A, on the same block survey preliminary plan, they withdrew their claim to the said lands, I, Walter Ernest Wait, Special Officer appointed under section 28 of the said Ordinances, under and by virtue of the powers vested in me in that behalf by section 4 of the said Ordinances, do hereby on November 11, 1913, order and declare under section 4, sub-section (1), of the said Ordinances, that the said lands, as more fully described herein below, are the property of the Crown.

Description of the Lands referred to.

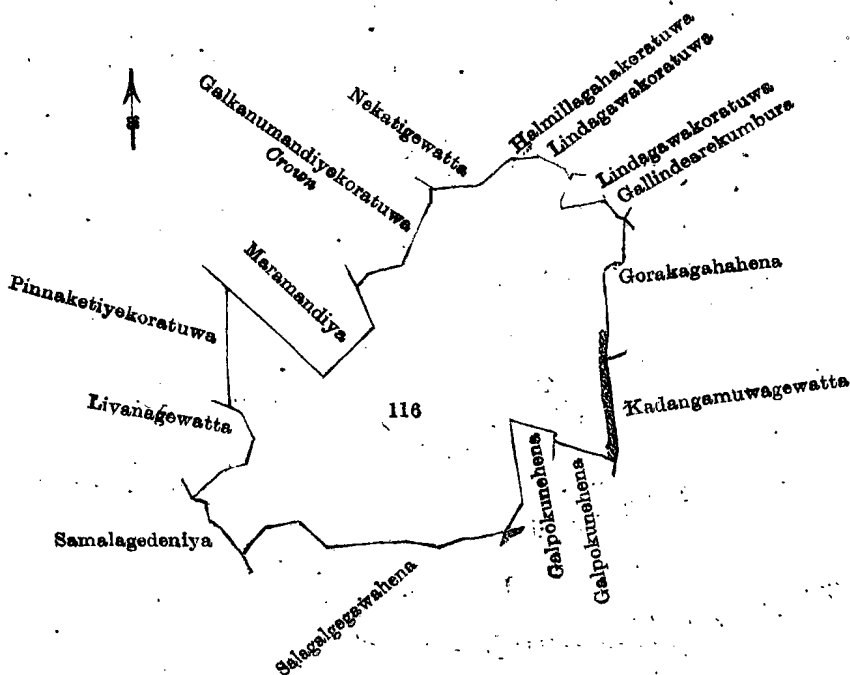
The following lots situated in the village of Mulkirigala, in the West Giruwa pattu of the Hambantota District, in the Southern Province, as described in the annexed diagrams:—

I.—Preliminary plan 241.

Situation: Mulkirigala village in West Giruwa pattu of Hambantota District.

Lot.	Name of Land.	Extent, A. R. P.
116	Waladeniyahena, Galkanumandiya	18 2 26

and bounded as follows: on the north by Maramandiya to be declared the property of Dewuruge Dingi Appu and others under the Waste Lands Ordinances, Galkanumandiyekoratuwa to be declared the property of the Crown under the Waste Lands Ordinances, Nekatigewattekella claimed by PUNCHIHewage Danoris, Halmillagahakoratuwa claimed by Arumagamage Dineshamy, Lindagawakoratuwa claimed by ditto, Lindagawakoratuwa claimed by Dewuruge Dingi Appu, Galindearekumbura claimed by Arumagamage Dineshamy; on the east by Gorakagahena claimed by Arumagamage Dineshamy and others; Kadangamuwagewatta claimed by Mulkirigala Vihare; on the south by Galpokunehena claimed by Ahangamaliyanage Don Andris and others, Galpokunehena claimed by A. Don Andris and others, Salagalgegawahena claimed by the Mulkirigala Vihare; on the west by Samalagedeniye claimed by Gombaduge Dinesa, Liyanagewatta claimed by Hettihewage Babanchi, Pinnaketiyekoratuwa to be declared the property of Hettihewage Babanchi and others under the Waste Lands Ordinances.

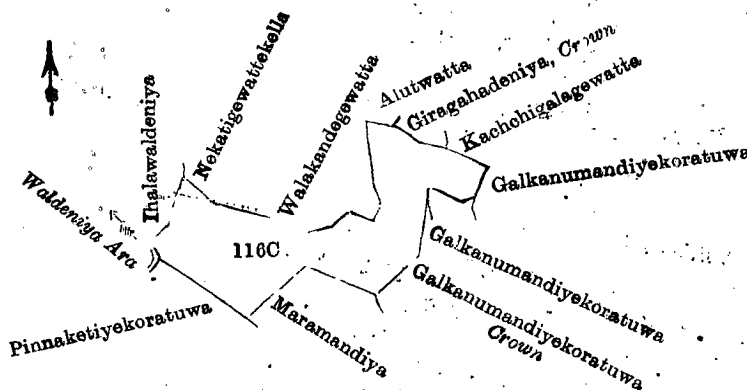


II.—Preliminary plan 241.

Situation : Mulkirigala village in West Giruwa pattu of Hambantota District.

Lot.	Name of Land.	Extent, A. R. P.
116C	Maramandiya and Kapukoratuwa	4 3 28

and bounded as follows : on the north by Nekatigewattekella claimed by Punchigamage Andris, Walakandegewatte claimed by Mulkirigala Vihara, Alutwatta claimed by Wellawatte Kankanange Odiris and others, Giragahadeniya to be declared the property of the Crown under the Waste Lands Ordinances, Kachchigalagewatta claimed by D. Babune ; on the east by Galkanumandiyekoratuwa claimed by D. Babune, Galkanumandiyekoratuwa to be declared the property of the Crown under the Waste Lands Ordinances ; on the south by Maramandiya to be declared the property of Dewuruge Dingi Appu and others under the Waste Lands Ordinances, Pinnaketiyekoratuwa to be declared the property of Hettihewage Babanchi and others under the Waste Lands Ordinances ; on the west by Waldeniya-ara.



Surveyor-General's Office,
Colombo, September 11, 1913.

Scale of 8 Chains to an Inch.

A. J. WICKWAR,
for Surveyor-General.

November 11, 1913.

W. E. WAIT,
Special Officer.

Hambantota S. O. No. 1,045.

Order under Section 4, Sub-section (1), of "The Waste Lands Ordinances of 1897, 1899, 1900, and 1903,"
declaring Lands to be Crown Property.

In the matter of the lands commonly called or known as Walawelagewatta, Maramandiya, Aswalmandiya, Kattadigehena, situate in the village of Mulkirigala, in the West Giruwa pattu of the Hambantota District, in the Southern Province, and of "The Waste Lands Ordinances of 1897, 1899, 1900, and 1903."

WHEREAS in pursuance of section 1 of the said Ordinances it was duly notified on June 25, 1909, that if no claim to the lands commonly called or known as Walawelagewatta, Maramandiya, Aswalmandiya, Kattadigehena, situate in the village of Mulkirigala, in the West Giruwa pattu of the Hambantota District, in the Southern Province, containing in extent 21 acres and 24 perches, and shown as lots 201 and 201C in preliminary plan 241 and in the annexed diagrams, was made to John George Fraser, Special Officer appointed under section 28 of the said Ordinances, within the period of three months from the date specified in such notice, such lands would be declared the property of the Crown, and dealt with on account of the Crown (*vide* Notice No. 3,481) :

And whereas Punchihewage Tido made claim thereto, and whereas the said claimant by an agreement dated September 17, 1910, in consideration of being declared the owner of one acre more or less of original lot 201 now shown as lot 201D on the same block survey preliminary plan, withdrew his claim to the said lands, I, Walter Ernest Wait, Special Officer appointed under section 28 of the said Ordinances, under and by virtue of the powers vested in me in that behalf by section 4 of the said Ordinances, do hereby on November 11, 1913, order and declare under section 4, sub-section (1), of the said Ordinances, that the said lands, as more fully described herein below, are the property of the Crown.

Description of the Lands referred to.

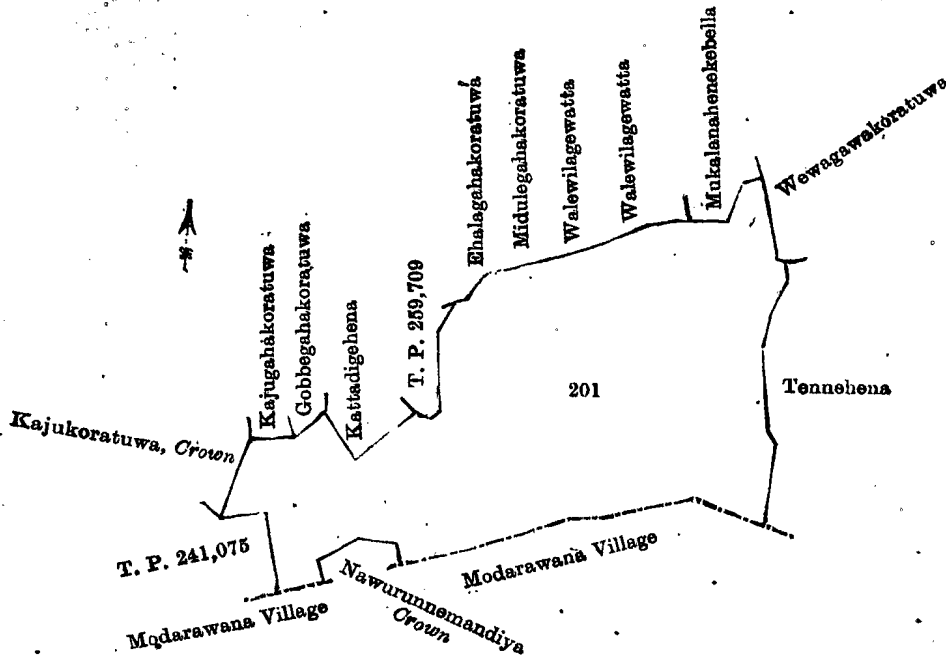
The following lots situated in the village of Mulkirigala, in the West Giruwa pattu of the Hambantota District, in the Southern Province, as described in the annexed diagrams :—

I.—Preliminary plan 241.

Situation : Mulkirigala village in West Giruwa pattu of Hambantota District.

Lot.	Name of Land.	Extent, A. R. P.
201	Walawelagewatta, Maramandiya, Aswalmandiya	20 3 5

and bounded as follows : on the north by Kajugahakoratuwa claimed by Punchihewage Tido and others, Gobbegahakoratuwa claimed by Gombaduge Allisa and others, Kattadigehena to be declared the property of Punchihewage Tido under the Waste Lands Ordinances, T. P. 259,709, Ehalagahakoratuwa claimed by P. Hinbaba, Midulegahakoratuwa claimed by Punchihewage Punchi Kira, Walawilagewatta claimed by Hinababa, Walawilagewatta claimed by Ganbadage Hina, Mukalanahenekebella claimed by Ganbadage Eliasa ; on the east by Wewagawakoratuwa claimed by Mulkirigala Vihare, Tennehena claimed by Mulkirigala Vihare ; on the south by the village limit of Modarawana, Nawurunnemandiya to be declared the property of the Crown under the Waste Lands Ordinances, the village limit of Modarawana ; on the west by T. P. 241,075, Kajukoratuwa to be declared the property of the Crown under the Waste Lands Ordinances.



Surveyor-General's Office,
Colombo, September 11, 1913.

Scale of 8 Chains to an Inch.

A. J. WICKWAR,
for Surveyor-General.

II.—Preliminary plan 241.

Situation: Mulkirigala village in West Giruwa pattu of Hambantota District.

Lot.	Name of Land.	Extent, A. R. P.
201C ..	Kattadigehena ..	0 1 19

and bounded as follows: on the north by Migahakoratuwa claimed by W. Deonis; on the east by T. P. 259,709; on the south by Kattadigehena to be declared the property of Punchihewage Tedo under the Waste Lands Ordinances; on the west by Kattadigewatta claimed by Punchihewage Babun.



Surveyor-General's Office,
Colombo, September 11, 1913.

Scale of 8 Chains to an Inch.

A. J. WICKWAR,
for Surveyor-General.

November 11, 1913. W. E. WAIT,
Special Officer.

Hambantota S. O. No. 1,046.

Order under Section 4, Sub-section (1), of "The Waste Lands Ordinances of 1897, 1899, 1900, and 1903,"
declaring Lands to be Crown Property.

In the matter of the lands commonly called or known as Kottambagehena, Bogahahena, &c., situate in the village of Udawakamulla, in the West Giruwa pattu of the Hambantota District, in the Southern Province, and of "The Waste Lands Ordinances of 1897, 1899, 1900, and 1903."

WHEREAS in pursuance of section 1 of the said Ordinances it was duly notified on September 9, 1910, that if no claim to the lands commonly called or known as Kottambagehena, Bogahahena, &c., situate in the village of Udawakamulla, in the West Giruwa pattu of the Hambantota District, in the Southern Province, containing in extent 131 acres 1 rood and 18 perches, and shown as lots 21, 22, 23 in preliminary plan 245 and in the annexed diagram, was made to John Murray Davies, Special Officer appointed under section 28 of the said Ordinances, within the period of three months from the date specified in such notice, such land would be declared the property of the Crown, and dealt with on account of the Crown (*vide* Notice No. 3,859):

And whereas Don Andrias Abeyasinghe, trustee of the Naigala Vihare, on behalf of the Naigala Vihare, made claim thereto, and whereas the said Don Andrias Abeyasinghe died during the course of the inquiry, and whereas Denagama Seelananda Terunnanse, on behalf of the Naigala Vihare, and Don Juwanis Abeywickrama, Vel-Vidane, as trustee of the Naigala Vihare, duly appointed after the death of Don Andrias Abeyasinghe, by agreements dated November 22, 1911, and January 31, 1912, respectively, in consideration of the Naigala Vihare being declared the owner of 6 acres more or less of lot 19 in block survey preliminary plan 245, withdrew claim to the said lots 21, 22, and 23, I, John Murray Davies, Special Officer appointed under section 28 of the said Ordinances, under and by virtue of the powers vested in me in that behalf by section 4 of the said Ordinance, do hereby, on November 21, 1913, order and declare, under section 4, sub-section (1), of the said Ordinances, that the said lands, as more fully described herein below, are the property of the Crown.

Description of the Lands referred to.

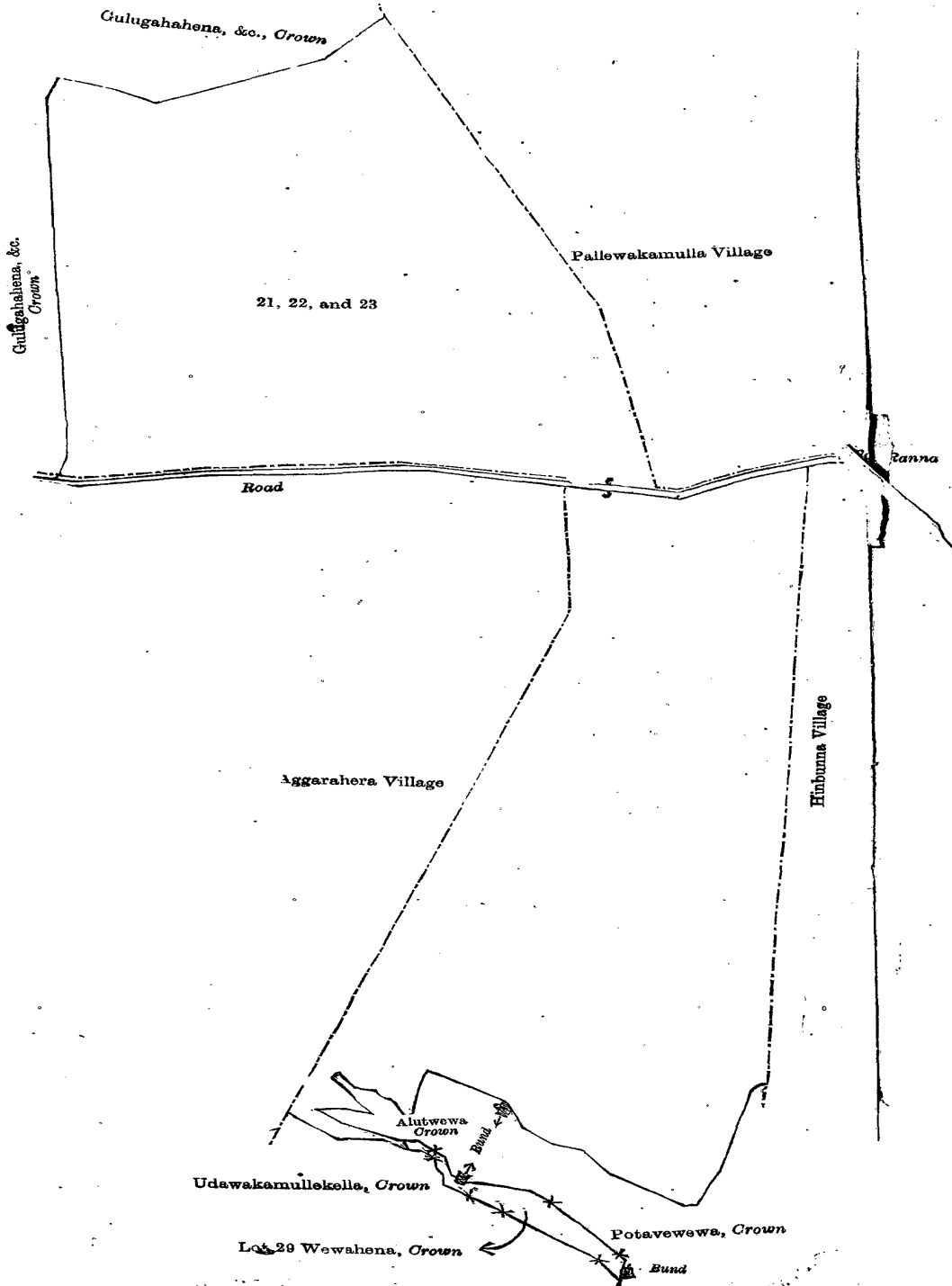
The following lots situated in the village of Udawakamulla, in the West Giruwa pattu of the Hambantota District, in the Southern Province, as described in the annexed diagram:—

Preliminary plan 245.

Situation: Udawakamulla village in West Giruwa pattu of Hambantota District.

Lot.	Name of Land.	Extent, A. B. P.
21	Kottambagehena	0 2 38
22	Bogahahena	14 3 10
23	Inginigahagodelleyaya, Kongahahena, Niyandagalyaya	115 3 10
		131 1 18

and bounded as follows: on the north by Gulugahahena to be declared the property of the Crown under the Waste Lands Ordinances; on the east by the village limit of Pallewakamulla, the village limit of Hinbunna, the Potawewewa to be declared the property of the Crown under the Waste Lands Ordinances; on the south by the Potawewewa to be declared the property of the Crown under the Waste Lands Ordinances, a bund, Alutwewa to be declared the property of the Crown under the Waste Lands Ordinances, Wewahena to be declared the property of the Crown under the Waste Lands Ordinances, Udawakamullekella to be declared the property of the Crown under the Waste Lands Ordinances; on the west by the village limit of Aggarahera, the road to Ranna, Gulugahahena to be declared the property of the Crown under the Waste Lands Ordinances.



Surveyor-General's Office,
Colombo, October 21, 1913.

Scale of 8 Chains to an Inch.

November 21, 1913.

J. M. DAVIES,
Special Officer.

for
WICKWAR,
Surveyor-General.

Hambantota S. O. No. 1,047.

Order under Section 4, Sub-section (1), of "The Waste Lands Ordinances of 1897, 1899, 1900, and 1903,"
declaring Lands to be Crown Property.

In the matter of the lands commonly called or known as Gulugahahena, Kosruppe, &c., situate in the village of Udawakamulla, in the West Giruwa pattu of the Hambantota District, in the Southern Province, and of "The Waste Lands Ordinances of 1897, 1899, 1900, and 1903."

WHEREAS in pursuance of section 1 of the said Ordinances it was duly notified on September 9, 1910, that if no claim to the lands commonly called or known as Gulugahahena, Kosruppe, &c., situate in the village of Udawakamulla, in the West Giruwa pattu of the Hambantota District, in the Southern Province, containing in extent 48 acres and 37 perches, and shown as lots 19, 19C, 19D, 19F, 19G, 19H, 19I, 19K in preliminary plan 245 and in the annexed diagram, was made to John Murray Davies, Special Officer appointed under section 28 of the said Ordinances, within the period of three months from the date specified in such notice, such lands would be declared the property of the Crown, and dealt with on account of the Crown (*vide* Notice No. 3,859) :

And whereas (1) Don Andrias Abeyasinghe, trustee of Naigala Vihare, (2) Kunchi Ahamedu Lebbe Sultan Marikkar made claim thereto, and whereas the aforesaid Don Andrias Abeyasinghe died during the course of the inquiry, and whereas Denagama Seelananda Terunanse, on behalf of the Naigala Vihare, and Don Juwanis Abeywickrema, Vel-Vidane, as the trustee of the Naigala Vihare duly appointed after the death of Don Andrias Abeysinha, entered into agreements dated November 22, 1911, and January 31, 1912, respectively, whereby in consideration of being declared the owner of 6 acres more or less of lot 19 in block survey preliminary plan 245, they withdrew claim to the said lots, and whereas the said 2nd claimant Kunchi Ahamedu Lebbe Sultan Marikkar, entered into an agreement dated November 21, 1911, whereby in consideration of being declared the purchaser of 2 acres more or less of lot 19 now shown as lot 19E in the same block survey preliminary plan, for a sum of Rs. 20, he withdrew claim to the said lots, I, John Murray Davies, Special Officer appointed under section 28 of the said Ordinances, under and by virtue of the powers vested in me in that behalf by section 4 of the said Ordinances, do hereby on November 21, 1913, order and declare under section 4, sub-section (1), of the said Ordinances, that the said lands, as more fully described herein below, are the property of the Crown.

Description of the Lands referred to.

The following lots situated in the village of Udawakamulla, in the West Giruwa pattu of the Hambantota District, in the Southern Province, as described in the annexed diagram :—

Preliminary plan 245.				Preliminary plan 245.			
Situation : Udawakamulla village in West Giruwa pattu of Hambantota District.				Situation : Udawakamulla village in West Giruwa pattu of Hambantota District.			
Lot.	Name of Land.	Extent, A. R. P.		Lot.	Name of Land.	Extent, A. R. P.	
19	Gulugahahena, &c.	25 0 31		19I	Naigalagodella (reservation for trig. station)	0 1 26	
19C	Kosruppe	0 0 21		19K	Naigalagodellehena, Karaw-wattawalahena, &c., (reservation for minor road)	0 0 19	
19D	Do.	1 2 33					
19F	Tuppahigekoratuwa, &c. (reservation for Gansabhawa path)	0 0 10					
19G	Naigalagodellehena, Pokunawalahena, &c.	20 1 25					48 0 37
19H	Do. (reservation for Gansabhawa path)	0 0 32					

and bounded as follows : on the north by a path, T. P. 282,420, Tuppahigekoratuwa sold to Kunchi Ahamedu Lebbe Sultan Marikkar under the Waste Lands Ordinances, a path, T. Ps. 282,083, 266,976, 282,450 ; on the east by the village limit of Pallewakamulla, Bogahahena to be declared the property of the Crown under the Waste Lands Ordinances, Kottambagehena to be declared the property of the Crown under the Waste Lands Ordinances, Bogahahena to be declared the property of the Crown under the Waste Lands Ordinances ; on the south by the village limit of Aggarahera (road to Ranna) ; on the west by Naigalagodellehena, Karawwattawalahena to be declared the property of the Naigala Vihare under the Waste Lands Ordinances, Naigalapansalawatta claimed by Ratanapala Terunanse, the village limit of Aggarahera.

[For Diagram see page 193.]

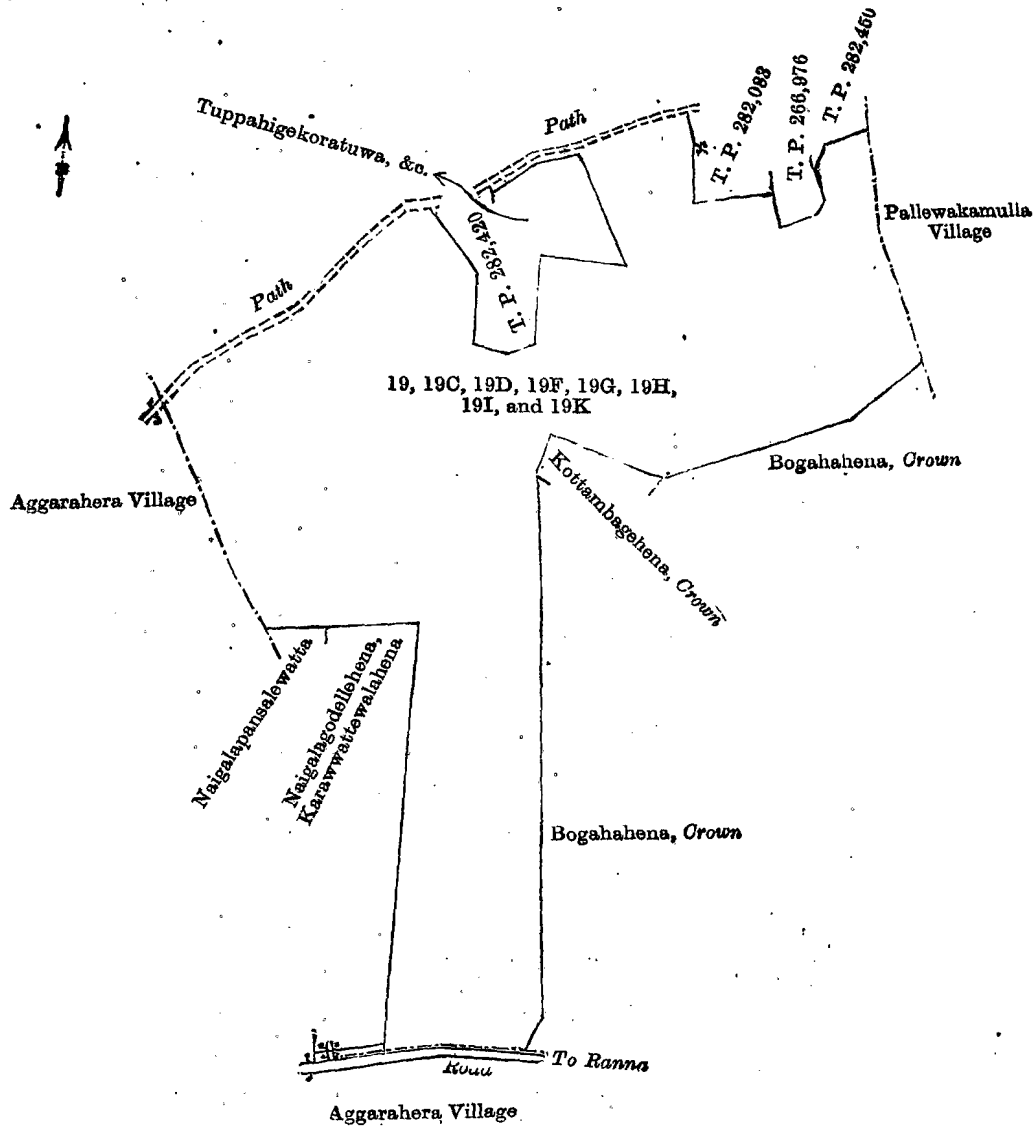
Hambantota S. O. No. 1,048.

Order under Section 4, Sub-section (1), of "The Waste Lands Ordinances of 1897, 1899, 1900, and 1903,"
admitting Lands to be Private Property.

In the matter of the lands commonly called or known as Godawalayaya, Watugawahena, Wewagawahena, Mukalanyayahena, &c., situate in the village of Jandura, in the West Giruwa pattu of the Hambantota District, in the Southern Province, and of "The Waste Lands Ordinances of 1897, 1899, 1900, and 1903."

WHEREAS in pursuance of section 1 of the said Ordinances it was duly notified on August 27, 1909, that if no claim to the lands commonly called or known as Godawalayaya, Watugawahena, Wewagawahena, Mukalanyayahena, &c., situate in the village of Jandura, in the West Giruwa pattu of the Hambantota District, in the Southern Province, containing in extent 138 acres 2 roods and 25 perches, and shown as lots 1A, 1B, 1E, and 1F in preliminary plan 334 and in the annexed diagrams, was made to Frederick Lewis, Special Officer appointed under section 28 of the said Ordinances, within the period of three months from the date specified in such notice, such lands would be declared the property of Crown, and dealt with on account of the Crown (*vide* Notice No. 3,548) :

And whereas (1) Don Davith Abeyawickrama Wijesekera, (2) Don Andreas Pratapasingha Ratnayaka, (3) Galagamarallage Don Hendrick Appuhamy, (4) Ratnayaka Vidane Gamage Don Siman, (5) Obada Arachchige Heen Harny, (6) Don Nikulas Wickremasinha Appuhamy made claim thereto, and Charles Valentine Brayne, Malcolm Stevenson, Frederick Lewis, Howard Orme Fox, and John George Fraser, Special Officers appointed under section 28 of the said Ordinances, made due inquiry into such claim, I, Walter Ernest Wait, Special Officer appointed under section 28 of the said Ordinances, with the consent of His Excellency the Governor, do hereby admit the claim of the said claimants to the said lands, as more fully described herein below, under section 4, sub-section (1), of the said Ordinances.



Surveyor-General's Office,
Colombo, September 25, 1913.

Scale of 8 Chains to an Inch.

A. J. WICKWAR,
for Surveyor-General.

November 21, 1913.

J. M. DAVIES,
Special Officer.

Description of the Lands referred to.

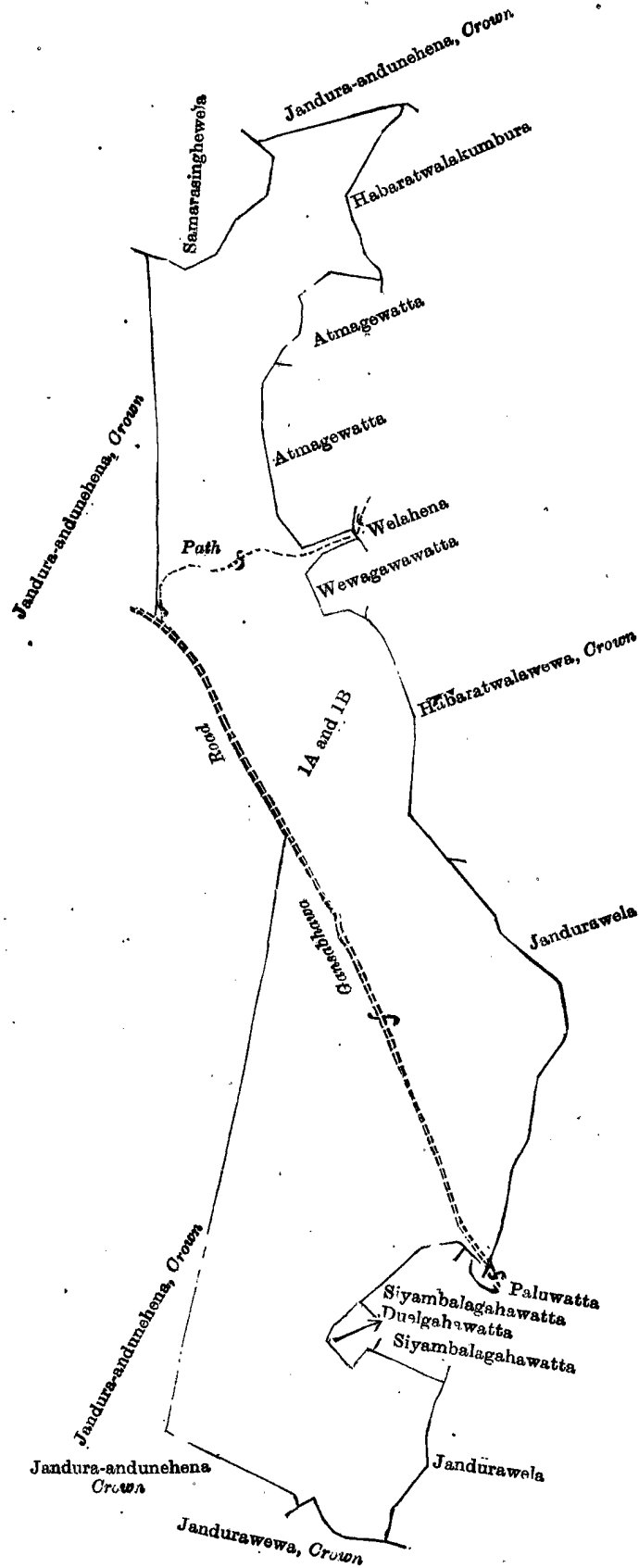
The following lots situated in the village of Jandura, in the West Giruwa pattu of the Hambantota District, in the Southern Province, as described in the annexed diagrams:—

I.—Preliminary plan 334.

Situation: Jandura village in West Giruwa pattu of Hambantota District.

Lot.	Name of Land.	Extent, A.	B.	P.
1A	Godawalayaya	23	2	35
1B	Watugawahena, Wewagawahena, Mukalanyayahena	34	1	15
		58	0	10

and bounded as follows: on the north by Jandura-andunehena to be declared the property of the Crown under the Waste Lands Ordinances, the Gansabhawa road, Jandura-andunehena to be declared the property of the Crown under the Waste Lands Ordinances, Samarasinghewela claimed by Don Andreas Pratapasingha Ratnayaka; on the east by Jandura-andunehena to be declared the property of the Crown under the Waste Lands Ordinances, Habaratwalakumbura claimed by Don Andreas Pratapasingha Ratnayaka, Atmagewatta claimed by ditto and others, Welahena (private), Wewagawawatta (private), Habaratwalawewa to be declared the property of the Crown under the Waste Lands Ordinances, Jandurawela claimed by Don Andreas Pratapasingha Ratnayaka; on the south by Jandurawela claimed by Don Andreas Pratapasingha Ratnayaka, Paluwatta claimed by ditto, Siyambalagahawatta claimed by ditto, Diulgahawatta claimed by ditto, Siyambalagahawatta claimed by ditto, Jandurawela claimed by ditto; on the west by Jandurawewa to be declared the property of the Crown under the Waste Lands Ordinances, Jandura-andunehena to be declared the property of the Crown under the Waste Lands Ordinances.



Surveyor-General's Office,
Colombo, October 7, 1913.

Scale of 8 Chains to an Inch.

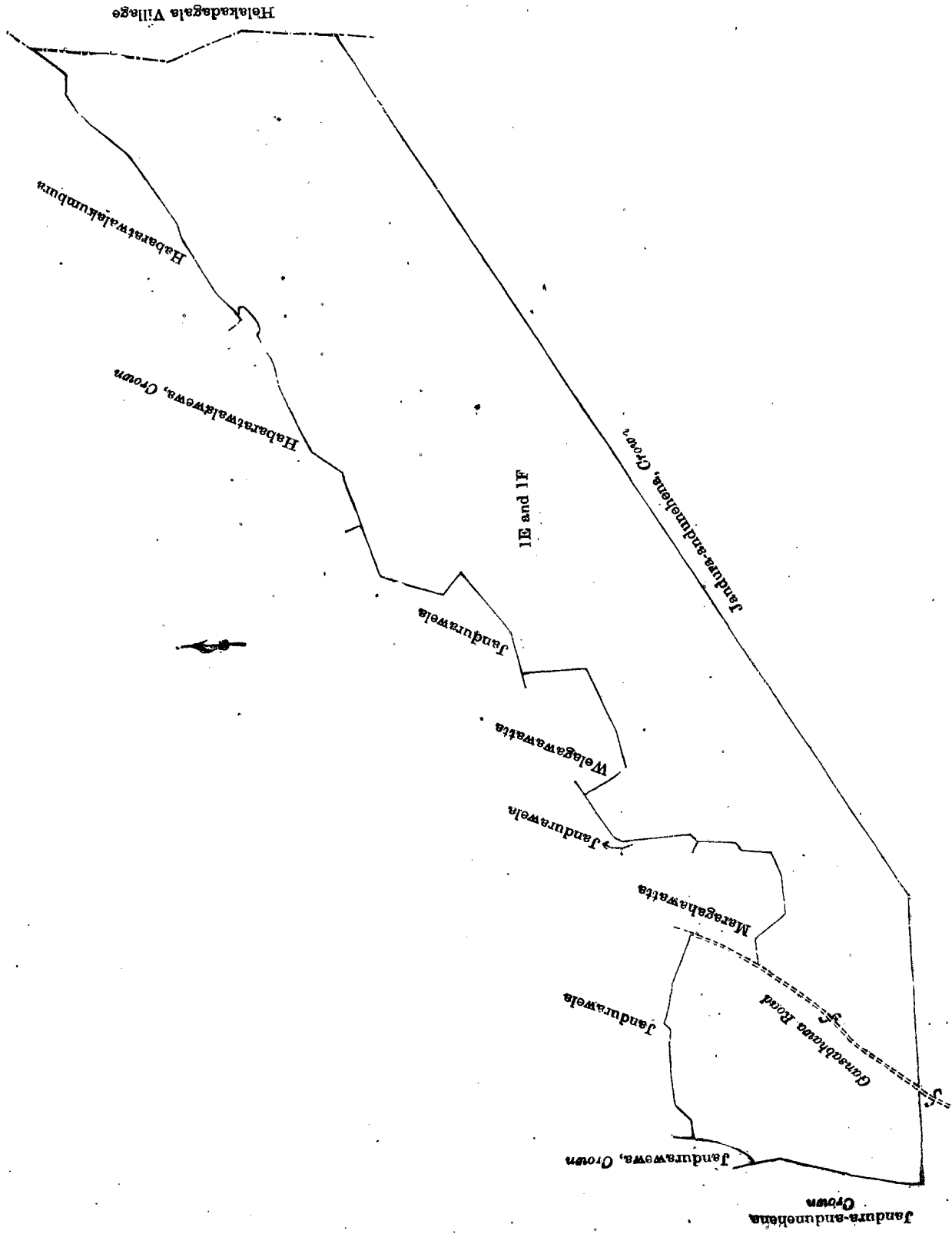
A. J. WICKWAR,
for Surveyor-General.

II.—Preliminary plan 334.

Situation : Jandura village in West Giruwa pattu of Hambantota District.

Lot.	Name of Land.	Extent, A.	B.	P.
1E	Galagawahenyaya	11	1	12
1F	Pattiyeyaya, Pansalagawahena	69	1	3
		80 2 15		

and bounded as follows : on the north by Jandurawela claimed by Don Andreas Pratapasingha Ratnayaka, the Gansabhawa road, Maragahawatta claimed by ditto, Jandurawela claimed by ditto, Welagawawatta claimed by Jayasekerakankanapatiranaige Podiya and others, Jandurawela claimed by Don Andreas Pratapasingha Ratnayaka, Habaratwalawewa to be declared the property of the Crown under the Waste Lands Ordinances, Habaratwalakumbura claimed by Don Andreas Pratapasingha Ratnayaka ; on the east by the village limit of Helakadagala ; on the south by Jandura-andunehena to be declared the property of the Crown under the Waste Lands Ordinances ; on the west by Jandura-andunehena to be declared the property of the Crown under the Waste Lands Ordinances, Jandurawewa to be declared the property of the Crown under the Waste Lands Ordinances.



Surveyor-General's Office,
Colombo, October 7, 1913.

Scale of 8 Chains to an Inch.

A. J. WIKWAR,
for Surveyor-General.

October 27, 1913.

W. E. WATT,
Special Officer.

Hambantota S. O. No. 1,049.

Order under Section 4, Sub-section (1), of "The Waste Lands Ordinances of 1897, 1899, 1900, and 1903,"
declaring Lands to be Crown Property.

In the matter of the lands commonly called or known as Gurubichchihayahena, Wewa-adderahena, &c., situate in the village of Jandura, in the West Giruwa pattu of the Hambantota District, in the Southern Province, and of "The Waste Lands Ordinances of 1897, 1899, 1900, and 1903."

WHEREAS in pursuance of section 1 of the said Ordinances it was duly notified on August 27, 1909, that if no claim to the lands commonly called or known as Gurubichchihayahena, Wewa-adderahena, &c., situate in the village of Jandura, in the West Giruwa pattu of the Hambantota District, in the Southern Province, containing in extent 999 acres and 8 perches, and shown as lots 1, 1C, 1D, 2, 11, and 8 in preliminary plan 334 and in the annexed diagrams, was made to Frederick Lewis, Special Officer appointed under section 28 of the said Ordinances, within the period of three months from the date specified in such notice, such lands would be declared the property of the Crown, and dealt with on account of the Crown (*vide* Notice No. 3,548):

And whereas (1) Don Davith Abeyawickrama Wijesekera, (2) Don Andreas Pratapasinha Ratnayaka, (3) Galagamarallage Don Hendrick Appuhamy, (4) Ratnayaka Vidane Gamage Don Siman, (5) Obada Arachchige Heen Hamy, (6) Don Nikulas Wickremasinha Appuhamy made claim thereto, and whereas by two agreements dated October 20, 1911, and November 14, 1911, of the same tenor, the said claimants, in consideration of (a) the Settlement Officer settling as private property, otherwise than under the Waste Lands Ordinances, lots 3, 5, 6, 4, 4A, 7, 9, 10, 10A, 10B, 10C, 12, and 13 in block survey preliminary plan 334, aggregating in extent 82 acres 1 rood and 34 perches; (b) being declared the owners of 137 acres 2 roods and 20 perches more or less of lot 1, now shown as lots 1A, 1B, 1E, 1F in the same block survey preliminary plan, withdrew claim to the said lots 1, 1C, 1D, 2, 11, and 8 of Jandura block survey preliminary plan 334; and whereas lot 1 of Jandura block survey preliminary plan 334 was also claimed by (7) Edwin Lubert Ratnayaka, (8) Alice Clara Ratnayaka, (9) Idroos Lebbe Marikar Mohamad Ibrahim, (10) ditto Usuph, (11) ditto Pakir Mohomadu, (12) ditto Asa Nona, (13) ditto Rahim Nona, of whom, during the pendency of the inquiry, the aforesaid 7th claimant Edwin Lubert Ratnayaka died, leaving as sole heirs (7a) Sophia Matilda Dissanayaka, (7b) Julius Benedict Ratnayaka, (7c=8) Alice Clara Ratnayaka, (7d) William Abraham Ratnayaka, who were substituted as claimants in lieu of the deceased 7th claimant Edwin Lubert Ratnayaka; and whereas agreements of the following tenor were entered into by the aforesaid 9th, 10th, 11th, and 13th claimants on November 20, 1910, by the aforesaid 12th claimant on November 5, 1911, and by the aforesaid 7a, 7b, 7c=8, and 7d claimants on November 16, 1911, whereby in consideration of (a) the Settlement Officer settling as private property, otherwise than under the Waste Lands Ordinances, lots 3A, 3B, 3C, 5, 6, 7, and 8 in block survey preliminary plan 342, aggregating 7 acres 1 rood and 28 perches in extent; and (b) of the aforesaid 7a, 7b, 7c=8, 7d, 9th, 10th, 12th, and 13th claimants being declared along with Ovis Ediriweera Wijesuriya, the owners (1) of lots 4 and 9 in block survey preliminary plan 342, aggregating 6 acres 3 roods and 30 perches more or less in extent, and (2) of 400 acres more or less of original lot 3 in block survey preliminary plan 342, now shown as lot 3D in the same block survey preliminary plan; the aforesaid 7a, 7b, 7c=8, 7d, 9th, 10th, 11th, 12th, and 13th claimants withdrew claim to the aforesaid lot 1, I, Walter Ernest Wait, Special Officer appointed under section 28 of the said Ordinances, under and by virtue of the powers vested in me in that behalf by section 4 of the said Ordinances, do hereby on October 27, 1913, order and declare under section 4, sub-section (1), of the said Ordinances, that the said lands, as more fully described herein below, are the property of the Crown.

Description of the Lands referred to.

The following lots situated in the village of Jandura, in the West Giruwa pattu of the Hambantota District, in the Southern Province, as described in the annexed diagram:—

I.—Preliminary plan 334.

Situation: Jandura village in West Giruwa pattu of Hambantota District.

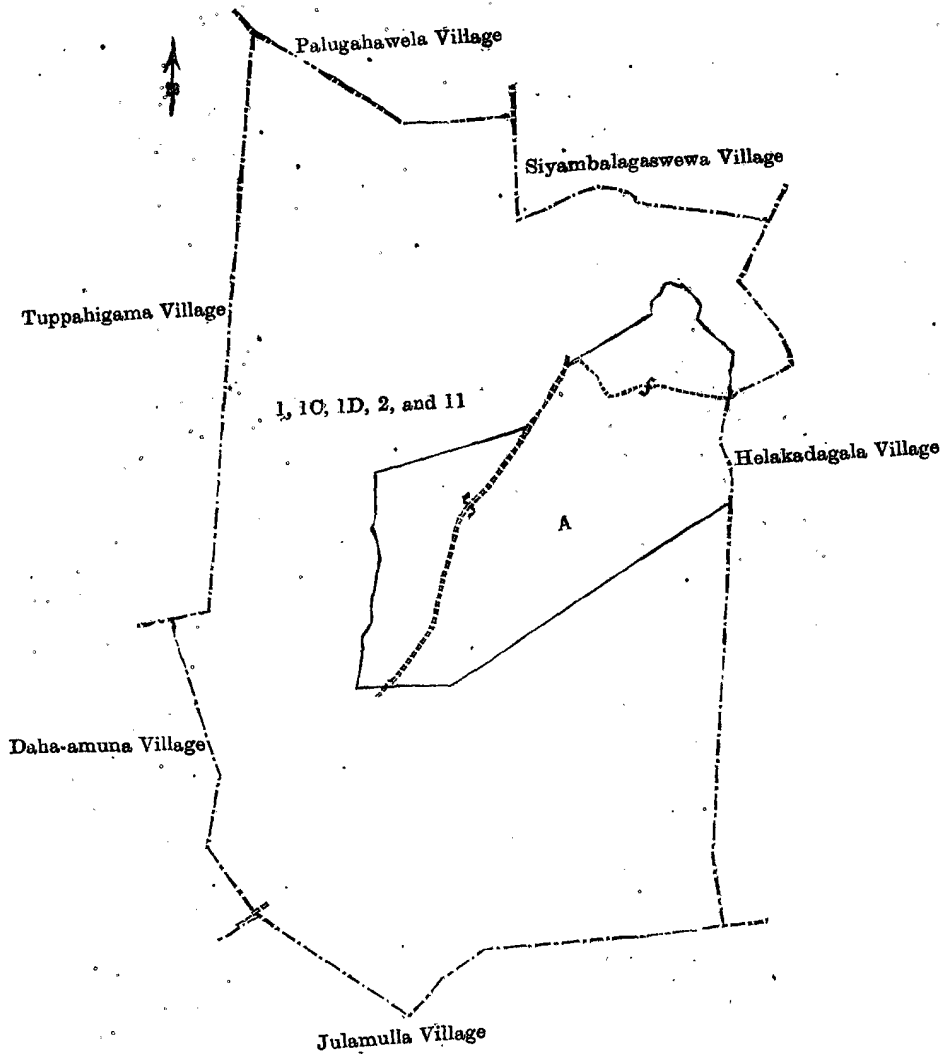
Lot.	Name of Land.	Extent, A. R. P.
1	Gurubichchihayahena, Wewa-adderahena, &c.	954 3 29
1C	Gansabhawa path	0 1 25
1D	Do.	0 0 30
2	Samarasinghewewa (tank and bund)	5 0 30
11	Jandurawewa (do.)	24 3 39
		985 2 33

and bounded as follows: on the north by the village limit of Palugahawela, the village limit of Siyambalagaswewa; on the east by the village limit of Helakadagala; on the south by the village limit of Julamulla; on the west by the village limit of Daha-amuna, the village limit of Tuppahigama.

NOTE.—The following lots lying within the above boundaries are excluded from this part of the order, and their aggregate acreage of 234 acres and 2 roods are not included in the acreage of 985 acres 2 roods and 33 perches given above:—

Preliminary plan 334.

Lot.	Name of Land.	Extent, A. R. P.	Lot.	Name of Land.	Extent, A. R. P.
1A	Godawalayaya	23 2 35	7	Welahena	1 1 38
1B	Watugawahena, Wewagawahena, Mukalanyayahena	34 1 15	8	Habarattwalawewa (tank and bund)	13 1 15
1E	Galagawahenyaya	11 1 12	9	Jandurawela	38 1 2
1F	Pattiyeyaya, Pansalagawahena	69 1 3	10	Siyambalagahawatta	1 1 10
1G	Habarattwalamulana	0 0 6	10A	Duelgahawatta	0 1 36
3	Samarasinghewela	4 3 30	10B	Siyambalagahawatta	0 1 36
4	Atmagewatta	3 3 6	10C	Paluwatta	0 2 12
4A	Do.	1 3 27	12	Welagawawatta	2 1 15
5	Habarattwalakumbura	23 2 34	13	Maragahawatta	2 1 10
6	Wewagawawatta	0 3 18			234 2 0



Surveyor-General's Office,
Colombo, October 7, 1913.

Scale of 32 Chains to an Inch.

A. J. WICKWAR,
for Surveyor-General.

II.—Preliminary plan 334.

Situation : Jandura village in West Giruwa pattu of Hambantota District.

Lot.	Name of Land.	Extent, A. R. P.
8	Habaratwalawewa (tank and bund)	13 1 15

and bounded as follows : on the north by Watugawahena, Wewagawahena, Mukalanyayahena to be declared the property of Don Davith Abeywickrema Wijsekera and five others under the Waste Lands Ordinances, Wewagawawatta (private), Welahena (private) ; on the east by Habaratwalakumbura claimed by Don Andreas Pratapasinghe Ratnayaka ; on the south by Pattiyeyaya, Pansalagawahena to be declared the property of Don Davith Abeywickrema Wijsekera and five others under the Waste Lands Ordinances ; on the west by Jandurawela claimed by Don Andreas Pratapasinghe Ratnayaka



Surveyor-General's Office,
Colombo, October 7, 1913.

Scale of 8 Chains to an Inch.

A. J. WICKWAR,
for Surveyor-General.

October 27, 1913.

W. E. WAIT,
Special Officer.

Hambantota S. O. No. 1,050.

**Order under Section 4, Sub-section (1), of "The Waste Lands Ordinances of 1897, 1899, 1900, and 1903,"
declaring Lands to be Crown Property.**

In the matter of the lands commonly called or known as Salamamaihena and Reservation for road, situate in the village of Palugahawela, in the West Giruwa pattu of the Hambantota District, in the Southern Province, and of "The Waste Lands Ordinances of 1897, 1899, 1900, and 1903."

WHEREAS in pursuance of section 1 of the said Ordinances it was duly notified on February 25, 1910, that if no claim to the lands commonly called or known as Salamamaihena and reservation for road, situate in the village of Palugahawela, in the West Giruwa pattu of the Hambantota District, in the Southern Province, containing in extent 64 acres 2 roods and 33 perches, and shown as lots 1, 1J, 1K, 1H, 1I in preliminary plan 341 and in the annexed diagrams, was made to Frederick Lewis, Special Officer appointed under section 28 of the said Ordinances, within the period of three months from the date specified in such notice, such lands would be declared the property of the Crown, and dealt with on account of the Crown (*vide* Notice No. 3,712):

And whereas Don Nikulas Wickramasinha Jayasundera Abeyakon made claim thereto, and whereas the said claimant came to an agreement dated September 4, 1912, whereby in consideration of the Settlement Officer abandoning from the Waste Lands Ordinance Notice 3,712, Palugahawela block survey preliminary plan 341, and settling as private lots 2, 3, 5, and 100 acres more or less of original lot 1, now shown as lots 1e, 1f, 1g, 1i (excluding a reservation of half a chain from the edge of the road on both sides) and lying north of a straight line so drawn from the south-western corner of lot 5 to the western boundary of the village as to include an area of 100 acres more or less of original lot 1, withdrew claim to the said lots 1, 1j, 1k, 1h, 1i, Walter Ernest Wait, Special Officer appointed under section 28 of the said Ordinances, under and by virtue of the powers vested in me in that behalf by section 4 of the said Ordinances, do hereby on November 28, 1913, order and declare under section 4, sub-section (1), of the said Ordinances, that the said lands, as more fully described herein below, are the property of the Crown.

Description of the Lands referred to.

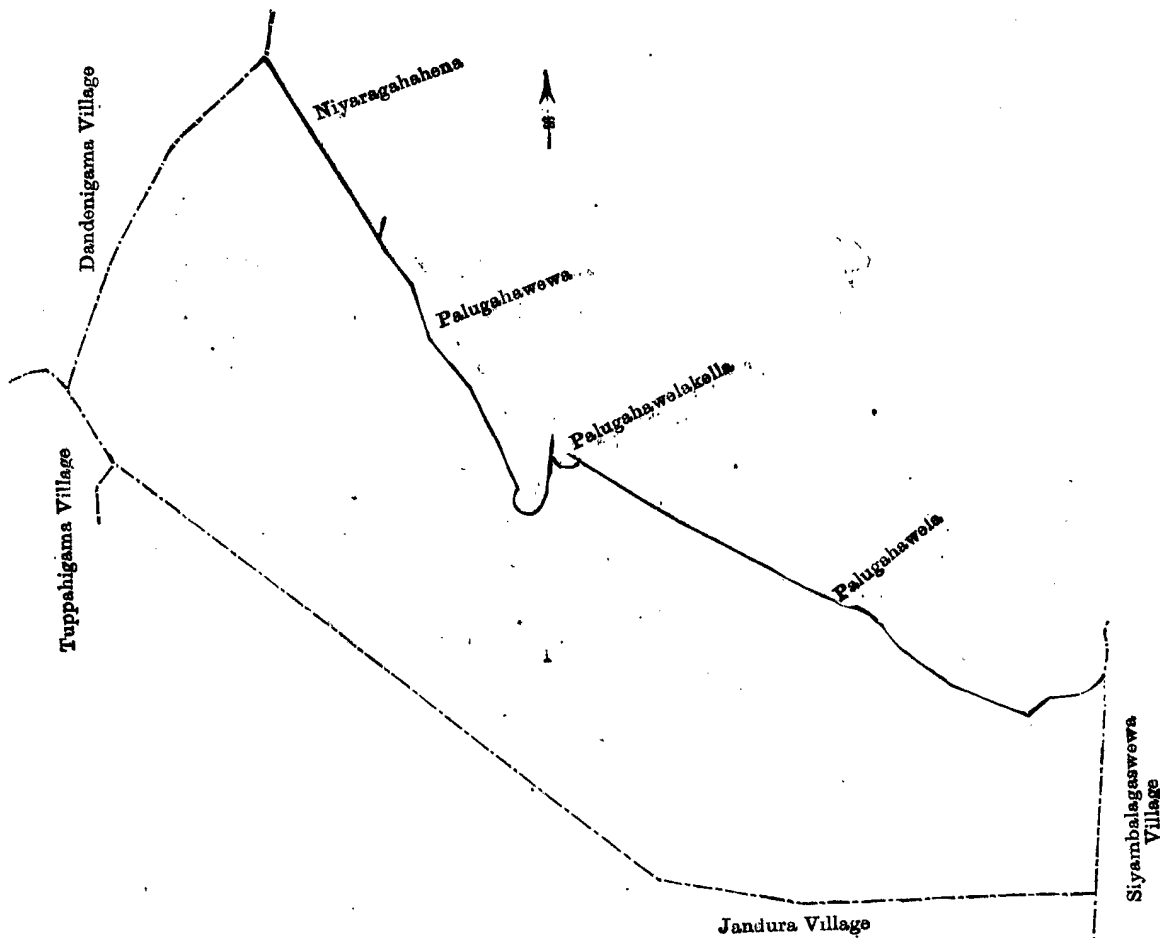
The following lots situated in the village of Palugahawela, in the West Giruwa pattu of the Hambantota District, in the Southern Province, as described in the annexed diagrams:—

I.—Preliminary plan 341.

Situation: Palugahawela village in West Giruwa pattu of Hambantota District.

Lot.	Name of Land.	Extent, A. R. P.
1	Salamamaihena	61 1 13

and bounded as follows: on the north by Niyaragahahena claimed by Don Nikulas Wickramasinghe and others, Palugahawewa claimed by ditto, Palugahawelakella claimed by ditto, Palugahawela claimed by ditto; on the east by the village limit of Siyambalagaswewa; on the south by the village of Jandura; on the west by the village limit of Tuppahigama, the village limit of Dandenigama.



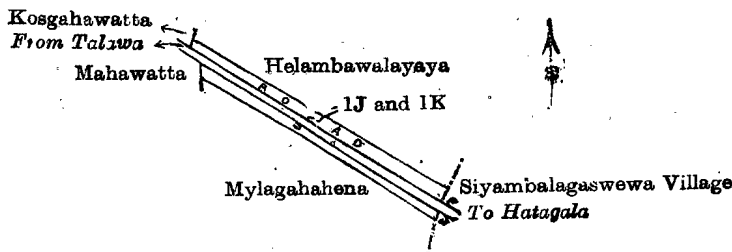
II.—Preliminary plan 341.

Situation: Palugahawela village in West Giruwa pattu of Hambantota District.

Lot.	Name of Land.	Extent, A. R. P.
1J	Reservation for road	0 2 32
1K	Do.	0 2 17

1 1 9

and bounded as follows: on the north by Helambawalayaya claimed by Don Nikulas Wickramasinghe; on the east by the village limit of Siyambalagaswewa; on the south by Nylagahahena claimed by Nikulas Wickramasinghe; on the west by Mahawatta claimed by Don Nikulas Wickramasinghe, Kosgahawatta claimed by ditto.



Surveyor-General's Office,
Colombo, November 12, 1913.

Scale of 8 Chains to an Inch.

A. J. WICKWAR,
for Surveyor-General.

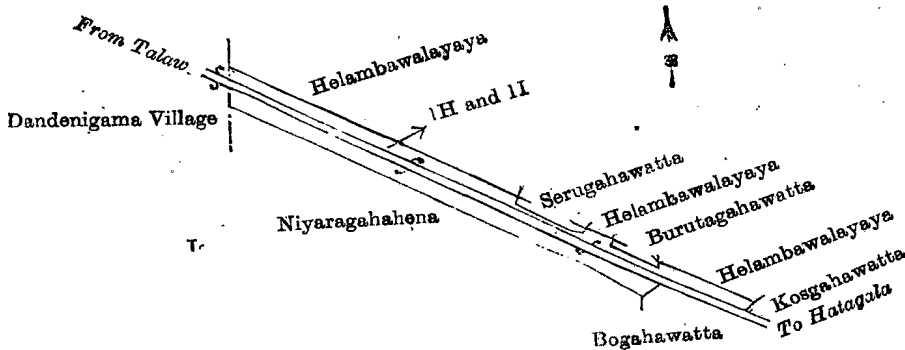
III.—Preliminary plan 341.

Situation: Palugahawela village in West Giruwa pattu of Hambantota District.

Lot.	Name of Land.	Extent, A. R. P.
1H	Reservation for road	1 0 0
1I	Do.	1 0 11

2 0 11

and bounded as follows: on the north by Helambawalayaya claimed by Don Nikulas Wickramasinghe and others, Serugahawatta claimed by ditto, Helambawalayaya claimed by ditto, Burutagahawatta claimed by ditto, Helambawalayaya claimed by ditto; on the east by Kosgahawatta claimed by Don Nikulas Wickramasinghe and others; on the south by Bogahawatta claimed by Don Nikulas Wickramasinghe and others, Niyaragahahena claimed by ditto; on the west by the village limit of Dandenigama.



Surveyor-General's Office,
Colombo, November 12, 1913.

Scale of 8 Chains to an Inch.

A. J. WICKWAR,
for Surveyor-General.

W. E. WATT,
Special Officer.

November 28, 1913.

Kurunegala S. O. No 697.

Order under Section 4, Sub-section (1), of "The Waste Lands Ordinances of 1897, 1899, 1900, and 1903,"
declaring Lands to be Crown Property.

In the matter of the lands commonly called or known as Migahahenyaya, Wewagawakelle, Erenebbe (water-hole), &c., situate in the village of Kollandaluwa, in the Kinyama korale of the Katugampola hatpattu of the Kurunegala District, in the North-Western Province, and of "The Waste Lands Ordinances of 1897, 1899, 1900, and 1903."

WHEREAS in pursuance of section 1 of the said Ordinances it was duly notified on April 28, 1911, that if no claim to the land commonly called or known as Migahahenyaya, Wewagawakelle, Erenebbe (water-hole), &c., situate in the village of Kollandaluwa, in the Kinyama korale of the Katugampola hatpattu of the Kurunegala District, in the North-Western Province, containing in extent 346 acres and 34 perches, and shown as lots 1, 1A, 2, 4, 6, and unlotted streams and roads in preliminary plan 1,391 and in the diagram, was made to John Murray Davies, Special Officer appointed under section 28 of the said Ordinances, within the period of three months from the date specified in such notice, such lands would be declared the property of the Crown, and dealt with on account of the Crown (*vide* Notice No. 4,054):

And whereas (1) Lekamalage Hetuhami, (2) ditto Punchirala, (3) ditto Bandirala, (4) Hetuhamille Mudalibami, (5) ditto Kiri Banda, (6) Adikari Mudiyansele Upasaka Appu, (7) ditto Hetuhami, (8) ditto Bandi Etana made claim thereto, and whereas the said 1st claimant, in consideration of being declared the owner of one acre of lot 1, now shown as lot 1b in block survey preliminary plan 1,391, withdrew his claim to the said lots, and whereas the said 7th claimant having died during the pendency of the inquiry his claim merged into that of the said 6th claimant, and whereas the said 2nd, 3rd, 4th, 5th, 6th, and 8th claimants withdrew their claims to the said lots, I, John Murray Davies, Special Officer appointed under section 28 of the said Ordinances, under and by virtue of the powers vested in me in that behalf by section 4 of the said Ordinance, do hereby on November 30, 1913, order and declare under section 4, sub-section (1), of the said Ordinances, that the said lands, as more fully described herein below, are the property of the Crown.

Description of the Lands referred to.

The following lots situated in the village of Kollandaluwa, in the Kinyama korale of the Katugampola hatpattu of the Kurunegala District, in the North-Western Province, as described in the annexed diagram :—

Preliminary plan 1,391.

Situation : Kollandaluwa village in Kinyama korale of Katugampola hatpattu of Kurunegala District.

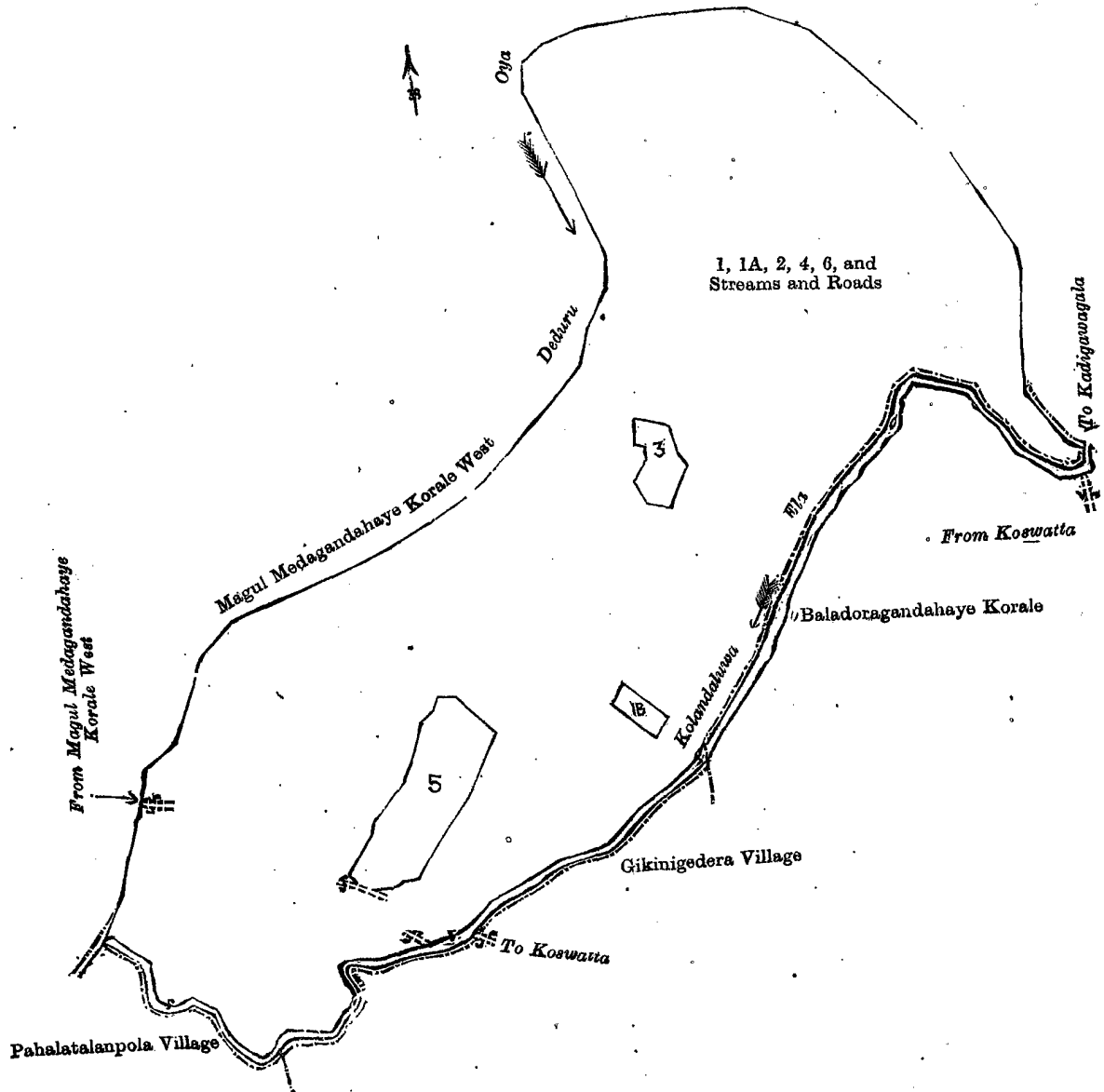
Lot.	Name of Land.	Extent, A. R. P.	Lot.	Name of Land.	Extent, A. R. P.
1	Migahahenayaya ..	258 3 9	—	Streams	4 0 23
1A	Wewagawakelle ..	20 0 15	—	Roads	0 3 27
2	Erenebbe (water-hole) ..	1 3 35			
4	Kumbukgahawewa (tank and bund)	21 3 23			
6	Puhuralahenyaya ..	38 1 22			
					346 0 34

and bounded as follows : on the north by the korale limit of Magulmedagandahaya Korale West (Deduru-oya) ; on the east by the korale limit of Baladoragandahaya korale, village limit of Gikinigedara (Kollandaluwa-ela) ; on the south by the village limit of Gikinigedara, village limit of Pahala Talanpola ; on the west by the korale limit of Magulmedagandahaya Korale West (Deduru-oya).

NOTE.—The following lots lying within the above boundaries are excluded from this order, and their aggregate acreage of 14 acres 2 roods and 28 perches is not included in the acreage of 346 acres and 34 perches given above :—

Preliminary plan 1,391.

Lot.	Name of Land.	Extent, A. R. P.
1B	Wewagawakelle ..	1 0 0
3	Erumbupitiya ..	2 2 25
5	Kumbukgahakumbura ..	11 0 3
		14 2 28



Surveyor-General's Office,
Colombo, November 1, 1913.

Scale of 16 Chains to an Inch.

A. J. WICKWAR,
for Surveyor-General.

November 30, 1913.

J. M. DAVIES,
Special Officer.