



# Ceylon Government Gazette

Published by Authority.

No. 6,612 — FRIDAY, FEBRUARY 27, 1914.

PART I.—General: Minutes, Proclamations, Appointments,  
and General Government Notifications.

PART II.—Legal and Judicial.

PART III.—Provincial Administration.

PART IV.—Land Settlement.

PART V.—Mercantile, Marine, Municipal, Local, &c.

Separate paging is given to each Part in order that it may be filed separately.

## Part IV.—Land Settlement.

	PAGE		PAGE
Preliminary Notices .. .. .	201	Final Orders .. .. .	217

### PRELIMINARY NOTICES.

#### Kurunegala Notice No. 5,137.

#### Notice under "The Waste Lands Ordinances of 1897, 1899, 1900, and 1903."

TAKE notice that unless within three months from February 27, 1914, the persons, if any, who claim any interest in the lands hereinafter mentioned or in any one or more of such lands or to some interest therein make claim in person or in writing to the said lands or any of them or to some interest therein to J. M. Davies, Esq., Special Officer appointed under section 28 of "The Waste Lands Ordinances of 1897, 1899, 1900, and 1903," at his office at Fort, Colombo:

Such Special Officer, in pursuance of the powers vested in him by the said Ordinances, will declare by writing under his hand that the said lands, or such of them as to which no claim has been made, are the property of the Crown.

J. M. DAVIES,  
Special Officer.

#### Description of the Lands referred to.

The following lots situated in the village of Korakahapokuna, in the Kinyama korale of the Dewameddi hatpattu of the Kurunegala District, in the North-Western Province, as described in the annexed diagram:—

#### Preliminary plan 1,383.

Situation: Korakahapokuna village in Kinyama korale of Kurunegala District.

Lot.	Name of Land.	Extent, A. R. P.
1 ..	Kosgahamulahena, Kahatagahamulawatta, Dangahamulahenyaya, Kahatagahawatta, Talgahamulahenyaya, Kongahamulahena, Galkaruhenyaya .. .. .	191 3 16
3 ..	Dangahamulamipittaniya (cemetery) .. .. .	0 1 8
7 ..	Helambagahamulawewa .. .. .	4 3 38
17 ..	Kongahawatta .. .. .	1 0 35
	Roads .. .. .	1 1 25
		199 3 2

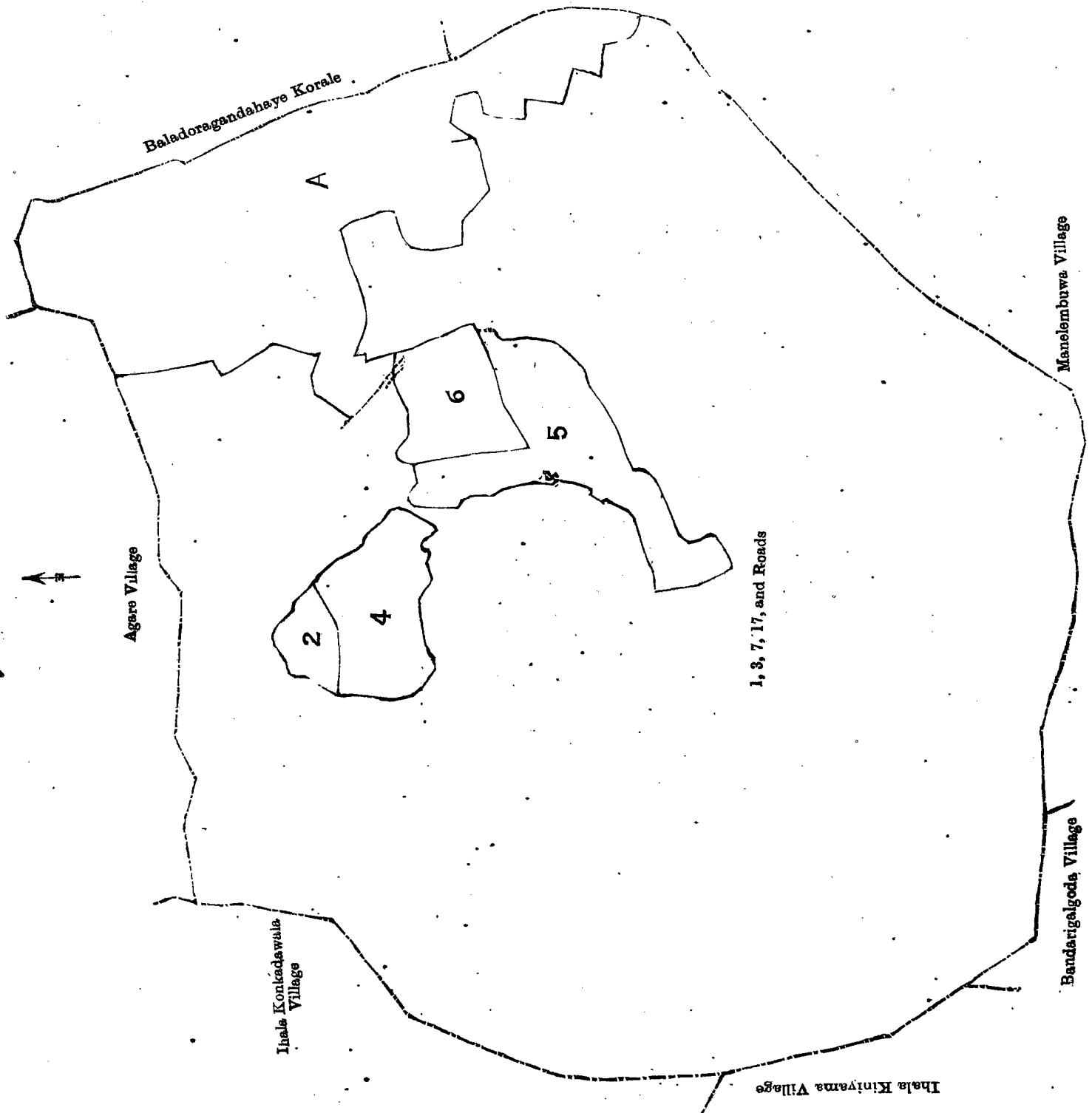
and bounded as follows: on the north by the village limit of Agare, the boundary of the Baladoragandahaye korale; on the east by the boundary of the Baladoragandahaye korale, the village limit of Manelembuwa; on the south by the village limit of Manelembuwa, the village limit of Bandarigalgoda; on the west by the village limit of Bandarigalgoda, the village limit of Ihala Kinyama, the village limit of Ihala Konkadawala.

NOTE.—The following lots lying within the above boundaries are excluded from this notice, and their aggregate acreage of 49 acres and 34 perches is not included in the acreage of 199 acres 3 roods and 2 perches given above:—

#### Preliminary plan 1,383.

Lot.	Name of Land.	Extent, A. R. P.
2 ..	Pinkumbura (T. P. 100,911) .. .. .	1 1 13
4 ..	Wilakumbura .. .. .	4 3 36
5 ..	Halambagahakumbura, Karandagahakumbura, Timbirigahamulakumbura, Kaduru-gahakumbura .. .. .	7 3 35
6 ..	Pinkumbura (T. P. 100,910) .. .. .	4 0 0

Lot.	Name of Land.	Extent, A. R. P.
A 8	Timbirigahawatta, Kongahawatta, Kumbukgahamulawatta, Dangahamulawatta, Bogahamulawatta, Imbulgahamulawatta	15 3 37
A 9	Daminigahahena, Talgahamulahena	4 1 27
A 10	Kosgahamulawatta	0 2 10
A 11	Ambagahawatta	1 1 33
A 12	Alabagahawatta	0 2 28
A 13	Aliyawatta, Higgahawatta	3 3 5
A 14	Hammillagahawatta, Kosgahawatta, Kohombagahawatta, Gansuriyagahawatta, Ambagahawatta	3 0 14
A 15	Gansuriyagahawatta	0 1 31
A 16	Gansuriyagahagala	0 2 5
		49 0 34



Surveyor-General's Office,  
Colombo, December 5, 1910.

Scale of 8 Chains to an Inch.  
Kurunegala S. O. 30—1914.

A. H. G. DAWSON,  
for Surveyor-General.

## Kurunegala Notice No. 5,138.

## Notice under "The Waste Lands Ordinances of 1897, 1899, 1900, and 1903."

TAKE notice that unless within three months from February 27, 1914, the persons, if any, who claim any interest in the lands hereinafter mentioned or in any one or more of such lands or to some interest therein make claim in person or in writing to the said lands or any one of them or to some interest therein to M. T. Archibald, Esq., Special Officer appointed under section 28 of "The Waste Lands Ordinances of 1897, 1899, 1900, and 1903," at his office at Fort, Colombo:

Such Special Officer, in pursuance of the powers vested in him by the said Ordinances, will declare by writing under his hand that the said lands, or such of them as to which no claim has been made, are the property of the Crown.

M. T. ARCHIBALD,  
Special Officer.

*Description of the Lands referred to.*

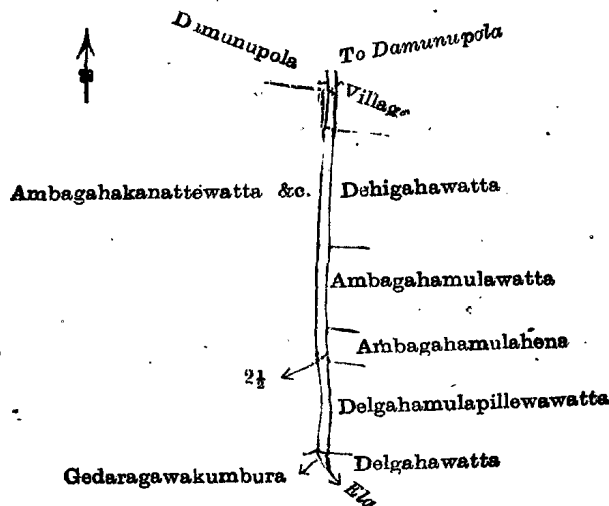
The following lots situated in the village of Dammehera, in the Udukaha Korale East of the Dambadeni hatpattu of the Kurunegala District, in the North-Western Province, as described in the annexed diagrams:—

## I.—Preliminary plan 414.

Situation: Dammehera village in Udukaha Korale East of Kurunegala District.

Lot.	Name of Land.	Extent, A. R. P.
2½	Dewata para (path)	0 0 19

and bounded as follows: on the north by the village limit of Damunupola; on the east by Dehigahawatta claimed by Muhandiram Ralalage Mudalihamy and others, Ambagahamulawatta claimed by Muhandiram Ralalage Sohonthahamy, Ambagahamulehena claimed by ditto, Delgahamulapillewawatta claimed by Galkandage Gabriyal Perera; on the south by Delgahawatta claimed by Sirimalhamy, an ela, Gedaragawakumbura claimed by Sohondirala; on the west by Ambagahakanattewatta, &c., claimed by Angoda Liyanage Pinharny and others.



Scale of 4 Chains to an Inch.

Surveyor-General's Office,  
Colombo, January 14, 1914.

A. H. G. DAWSON,  
for Surveyor-General.

## II.—Preliminary plan 414.

Situation: Dammehera village in Udukaha Korale East of Kurunegala District.

Lot.	Name of Land.	Extent, A. R. P.
3	Dikgalakandamukalana	3 2 26

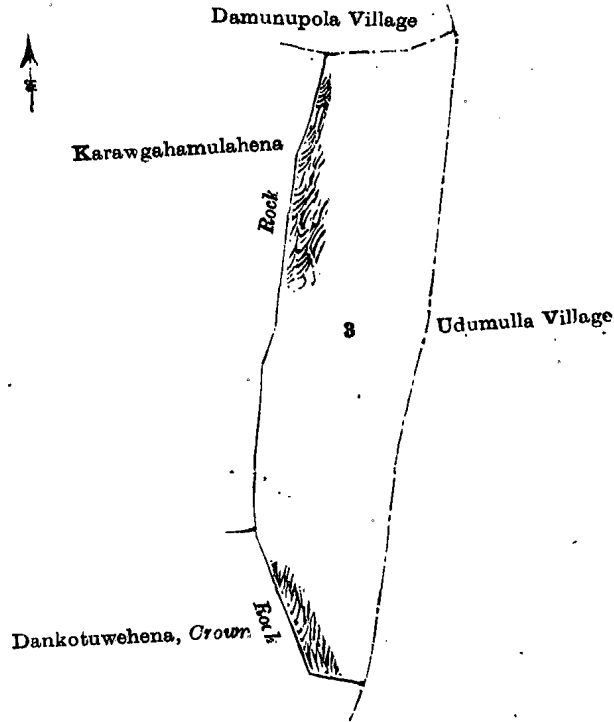
and bounded as follows: on the north by the village limit of Damunupola; on the east by the village limit of Udumulla; on the south by (a rock) Dankotuwehena claimed by the Crown; on the west by (a rock) Dankotuwehena claimed by the Crown, (a rock) Karawgahamulahena claimed by Angoda Liyanage Dingiri Appu and others.

[For Diagram see page 204.]

## III.—Preliminary plan 414.

Situation: Dammehera village in Udukaha Korale East of Kurunegala District.

Lot.	Name of Land.	Extent, A. R. P.
30	Hambangalagawamukalana	8 0 34

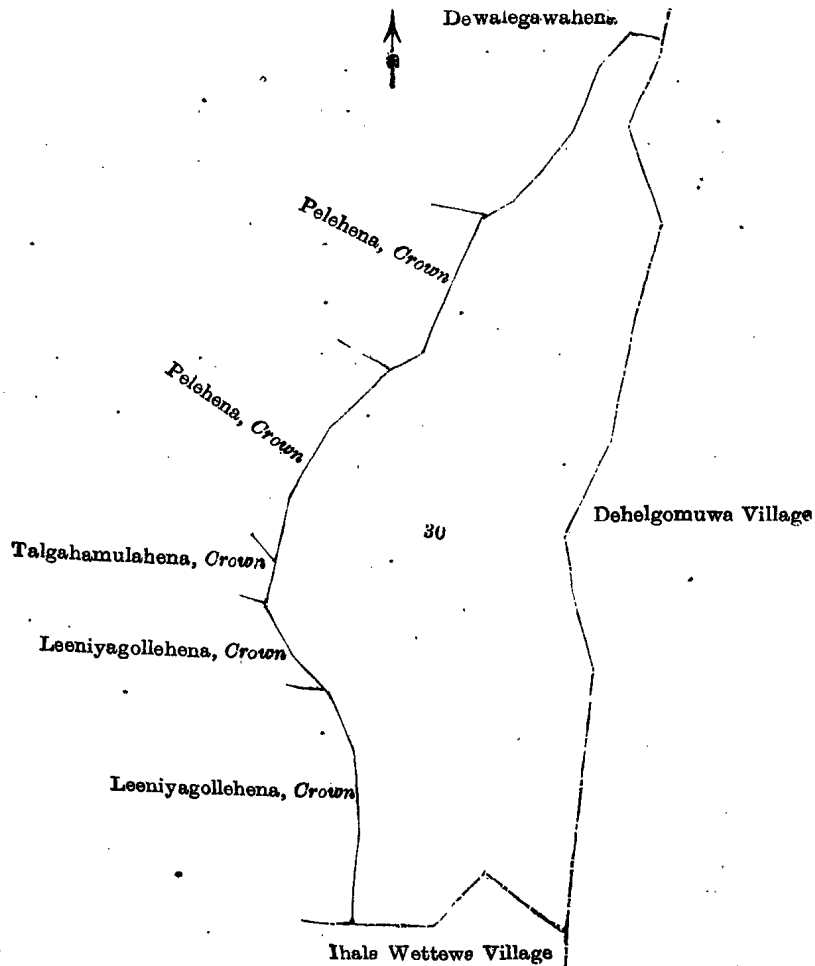


Surveyor-General's Office,  
Colombo, January 14, 1914.

Scale of 4 Chains to an Inch.

A. H. G. DAWSON,  
for Surveyor-General.

and bounded as follows ; on the north by Dewalegawahena claimed by Mohandiram Ralalage Punchi Appuhamy and others ; on the east by the village limit of Dehelgomuwa ; on the south by the village limit of Ihala Wettewa ; on the west by Leeniyagollehena claimed by the Crown, Talgahamulahena claimed by the Crown, Pelehena claimed by the Crown, Dewalegawahena claimed by Mohandiram Ralalage Punchi Appuhamy and others.



Surveyor-General's Office,  
Colombo, January 14, 1914.

Scale of 4 Chains to an Inch.

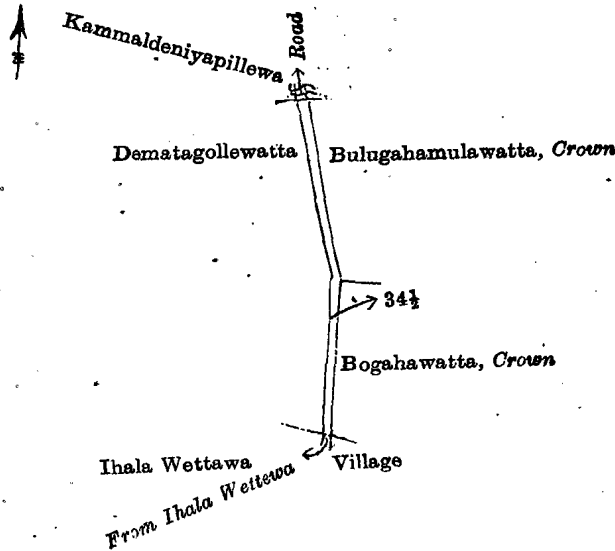
A. H. G. DAWSON,  
for Surveyor-General.

IV.—Preliminary plan 414.

Situation : Damnehera village in Udukaha Korale East of Kurunegala District.

Lot.	Name of Land.	Extent, A. R. P.
34½	Dewata para (path)	0 0 19

and bounded as follows : on the north by Kammaldeniyaipillewa claimed by Dingiri Appu ; on the east by Bulugahamulawatta claimed by the Crown, Bogahawatta claimed by the Crown ; on the south by the village limit of Ihala Wettewa ; on the west by Dematagollewatta claimed by Vedarallage Dingiri Menika.



Surveyor-General's Office,  
Colombo, January 14, 1914.

Scale of 4 Chains to an Inch.  
Kurunegala S. O. 31—1914.

A. H. G. DAWSON,  
for Surveyor-General.

**Kurunegala Notice No. 5,139.**

**Notice under "The Waste Lands Ordinances of 1897, 1899, 1900, and 1903."**

TAKE notice that unless within three months from February 27, 1914, the persons, if any, who claim any interest in the lands hereinafter mentioned or in any one or more of such lands or to some interest therein make claim in person or in writing to the said lands or any of them or to some interest therein to M. T. Archibald, Esq., Special Officer appointed under section 28 of "The Waste Lands Ordinances of 1897, 1899, 1900, and 1903," at his office at Fort, Colombo :

Such Special Officer, in pursuance of the powers vested in him by the said Ordinances, will declare by writing under his hand that the said lands, or such of them as to which no claim has been made, are the property of the Crown.

M. T. ARCHIBALD,  
Special Officer.

*Description of the Lands referred to.*

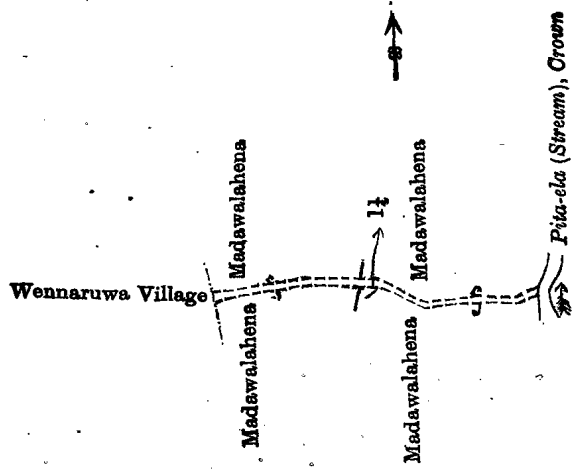
The following lots situated in the village of Welandapitiya, in the Udukaha Korale East of the Dambadeni hatpattu of the Kurunegala District, in the North-Western Province, as described in the annexed diagrams :—

I.—Preliminary plan 412.

Situation : Welandapitiya village in Udakinda Korale East of Kurunegala District.

Lot.	Name of Land.	Extent, A. R. P.
1½	Para (footpath)	0 0 14

and bounded as follows : on the north by Madawalahena claimed by Sumana Unnanse of Damunupola Pansala and another, Madawalahena claimed by Halweldurayalage Menika ; on the east by Pita-ela (stream) belonging to Crown ; on the south by Madawalahena claimed by Halweldurayalage Menika, Madawalahena claimed by Sumana Unnanse of Damunupola Pansala and another ; on the west by the village limit of Wennaruwa.



Surveyor-General's Office,  
Colombo, January 20, 1914.

Scale of 4 Chains to an Inch.

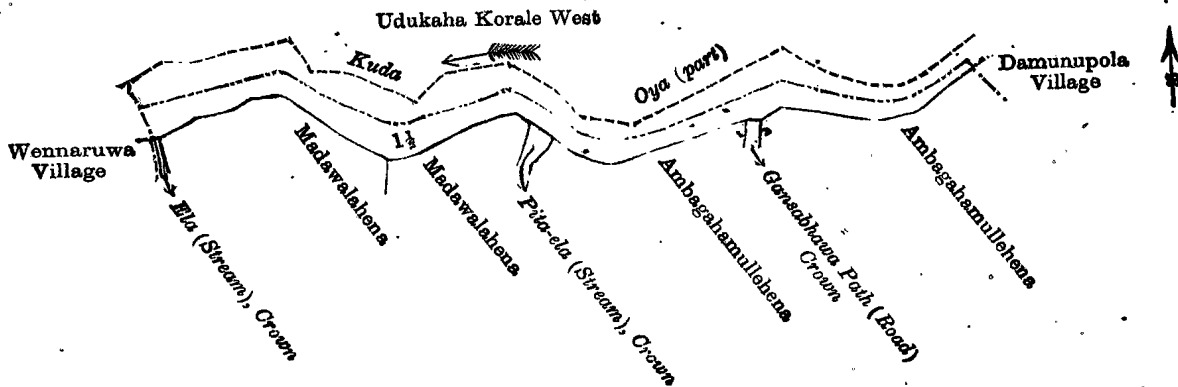
A. H. G. DAWSON,  
for Surveyor-General.

II.—Preliminary plan 412.

Situation : Welandapitiya village in Udukaha Korale East of Kurunegala District.

Lot.	Name of Land.	Extent, A. R. P.
1½	Part of Kuda-oya (stream)	0 3 18

and bounded as follows : on the north by the boundary of the Udukaha Korale West (part of Kuda-oya) ; on the east by the village limit of Damunupola ; on the south by Ambagahamullehena claimed by Inguruwatta Muhandiramalage Punchi Naide and another, a Gansabhawa path (road) belonging to Crown, Ambagahamullehena claimed by Inguruwatta Muhandiramalage Punchi Naide and another, the Pita-ela (stream) belonging to Crown, Madawalahena claimed by Halwelduriyalage Menika, Madawalahena claimed by Sumana Unnanse of Damunupola Pansala and another, an ela (stream) belonging to the Crown ; on the west by the village limit of Wennaruwa.



Scale of 4 Chains to an Inch.

Surveyor-General's Office,  
Colombo, January 20, 1914.

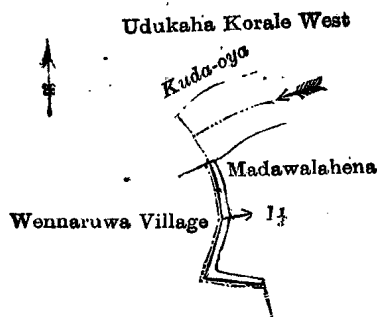
A. H. G. DAWSON,  
for Surveyor-General.

III.—Preliminary plan 412.

Situation : Welandapitiya village in Udukaha Korale East of Kurunegala District.

Lot.	Name of Land.	Extent, A. R. P.
1½	Ela (stream)	0 0 7

and bounded as follows : on the north by the Kuda-oya (the boundary of the Udukaha Korale West) ; on the east by Madawalahena claimed by Sumana Unnanse of Damunupola Pansala and another ; on the south and west by the village limit of Wennaruwa.



Scale of 4 Chains to an Inch.

Surveyor-General's Office,  
Colombo, January 20, 1914.

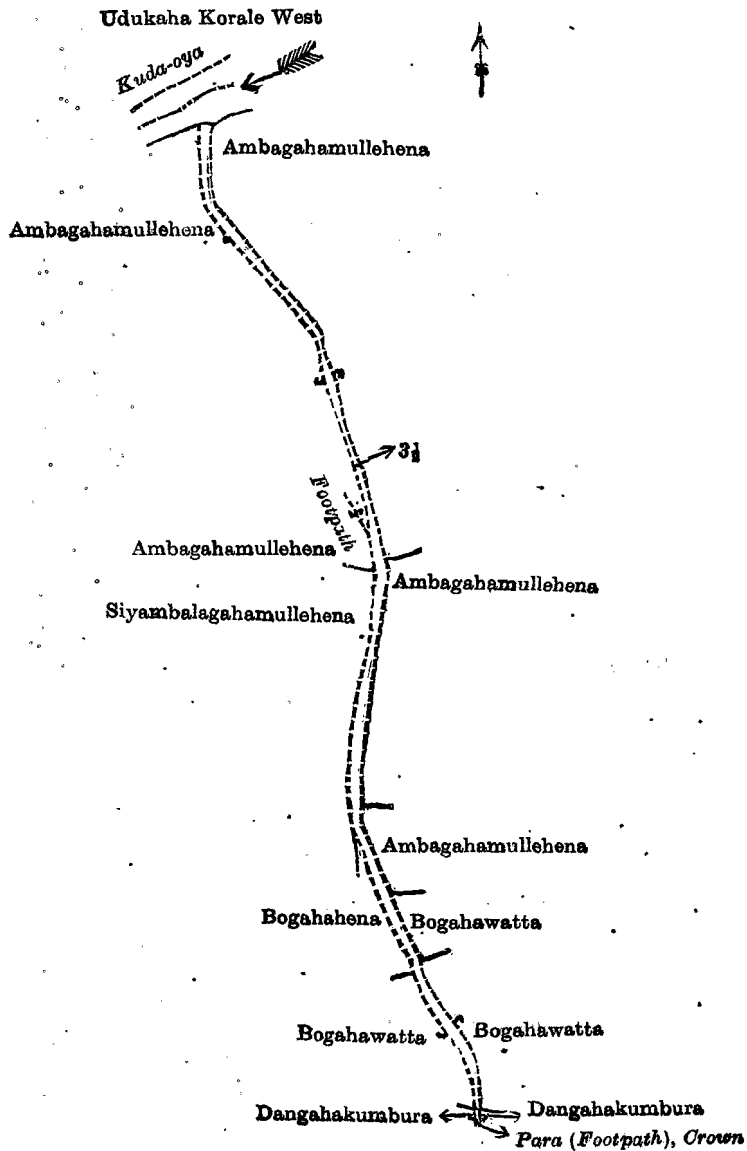
A. H. G. DAWSON,  
for Surveyor-General.

IV.—Preliminary plan 412.

Situation : Welandapitiya village in Udukaha Korale East of Kurunegala District.

Lot.	Name of Land.	Extent, A. R. P.
3½	Gansabhawa road (road)	0 2 1

and bounded as follows : on the north by the Kuda-oya (the boundary of the Udukaha Korale West) ; on the east by Ambagahamullehena claimed by Inguruwatta Muhandiramalage Punchi Naide and another, Bogahawatta claimed by ditto, Bogahawatta claimed by Inguruwatta Muhandiramalage Punchi Naide ; on the south by Dangahakumbura claimed by Punchi Naide, Para (footpath) belonging to Crown, Dangahakumbura claimed by Punchi Naide ; on the west by Bogahawatta claimed by Inguruwatta Muhandiramalage Punchi Naide and others, Siyambalagahamullehena claimed by Halwelduriyalage Kiriya and others, Ambagahamullehena claimed by Inguruwatta Muhandiramalage Punchi Naide and another.



Surveyor-General's Office,  
Colombo, January 20, 1914.

Scale of 4 Chains to an Inch.

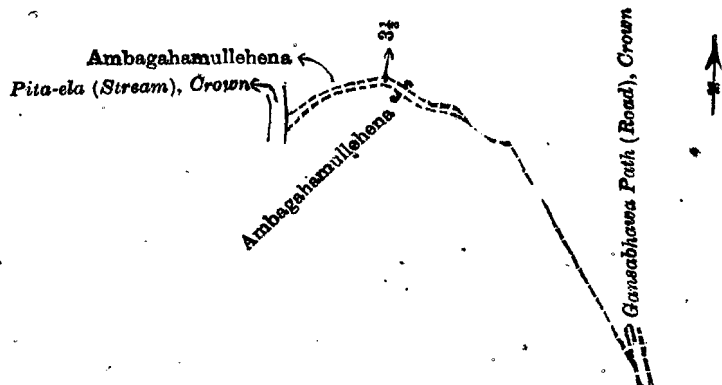
A. H. G. DAWSON,  
for Surveyor-General.

V.—Preliminary plan 412.

Situation: Welandapitiya village in Udukaha Korale East of Kurunegala District.

Lot.	Name of Land.	Extent, A. R. P.
3½	Para (footpath)	0 0 13

and bounded as follows: on the north by Ambagahamullehena claimed by Inguruwatta Muhandiramalage Punchi Naide and another; on the east by a Gansabhawa path (road) belonging to Crown; on the south by Ambagahamullehena claimed by Inguruwatta Muhandiramalage Punchi Naide and another; on the west by Pita-ela (stream) belonging to Crown.



Scale of 4 Chains to an Inch.

Surveyor-General's Office,  
Colombo, January 20, 1914.

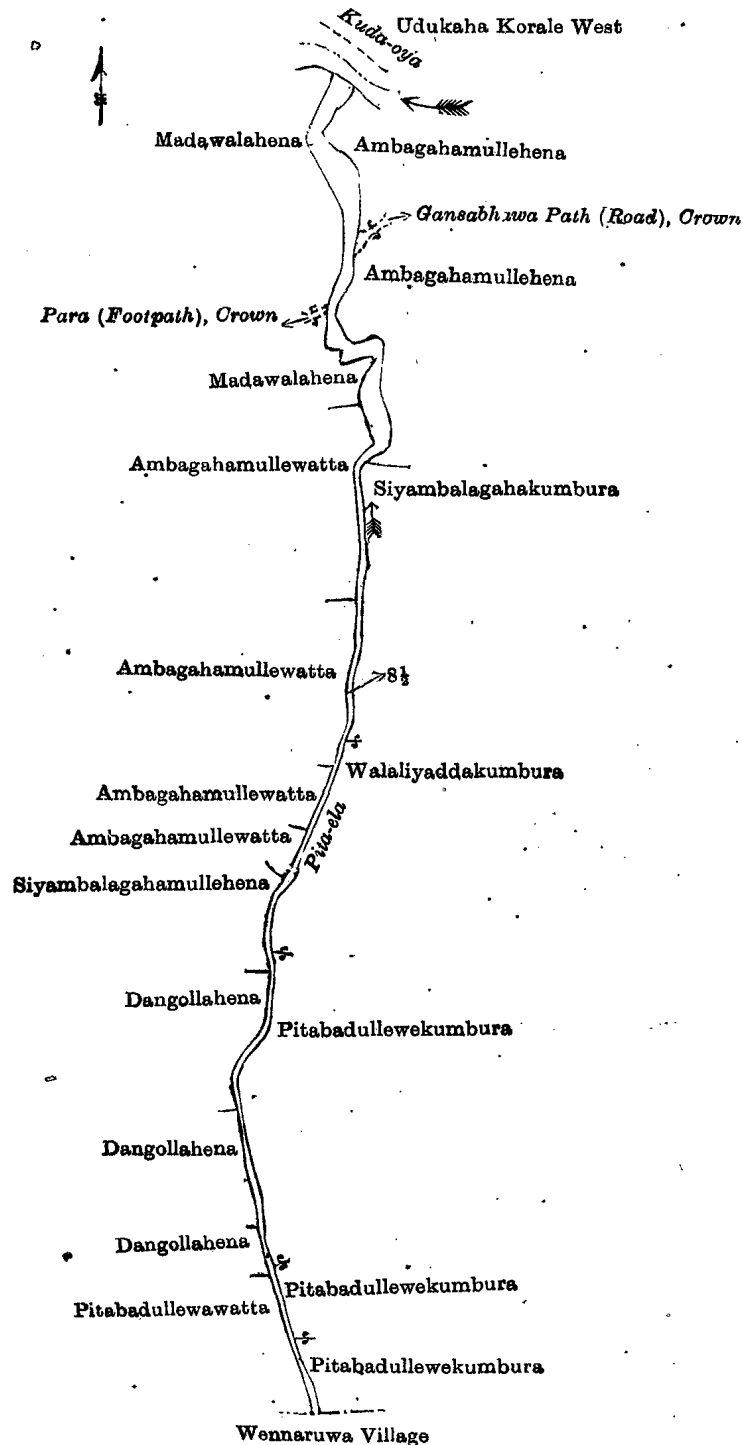
A. H. G. DAWSON,  
for Surveyor-General.

VI.—Preliminary plan 412.

Situation : Welandapitiya village in Udukaha Korale East of Kurunegala District.

Lot.	Name of Land.	Extent, A. R. P.
8½	Pita-ela (stream)	0 2 15

and bounded as follows : on the north by the Kuda-oya (the boundary of the Udukaha Korale West) ; on the east by Ambagahamullehena claimed by Inguruwatta Muhandiramalage Punchi Naide and another, a Gansabhawa path (road) belonging to Crown, Ambagahamullehena claimed by Inguruwatta Muhandiramalage Punchi Naide and another, Siyambalagahakumbura claimed by Bandiya and others, Walaliyaddakumbura claimed by Menika and others, Pitabadullewekumbura claimed by Kira, Pitabadullewekumbura claimed by Dingiriya, Pitabadullewekumbura claimed by Kira ; on the south by the village limit of Wennaruwa ; on the west by Pitabadullewawatta claimed by Kira, Dangollahena claimed by Sinhalepediduriyalage Kira, Dangollahena claimed by Sinhalepediduriyalage Dingi and another, Siyambalagahamullehena claimed by Halwelduriyalage Menika, Ambagahamullewatta claimed by ditto, Madawalahena claimed by Halwelduriyalage Menika.





## Kurunegala Notice No. 5,140.

## Notice under "The Waste Lands Ordinances of 1897, 1899, 1900, and 1908."

TAKE notice that unless within three months from February 27, 1914, the persons, if any, who claim any interest in the lands hereinafter mentioned or in any one or more of such lands or to some interest therein make claim in person or in writing to the said lands or any of them or to some interest therein to M. T. Archibald, Esq., Special Officer appointed under section 28 of "The Waste Lands Ordinances of 1897, 1899, 1900, and 1903," at his office at Fort, Colombo :

Such Special Officer, in pursuance of the powers vested in him by the said Ordinances, will declare by writing under his hand that the said lands, or such of them as to which no claim has been made, are the property of the Crown.

M. T. ARCHIBALD,  
Special Officer.

## Description of the Lands referred to.

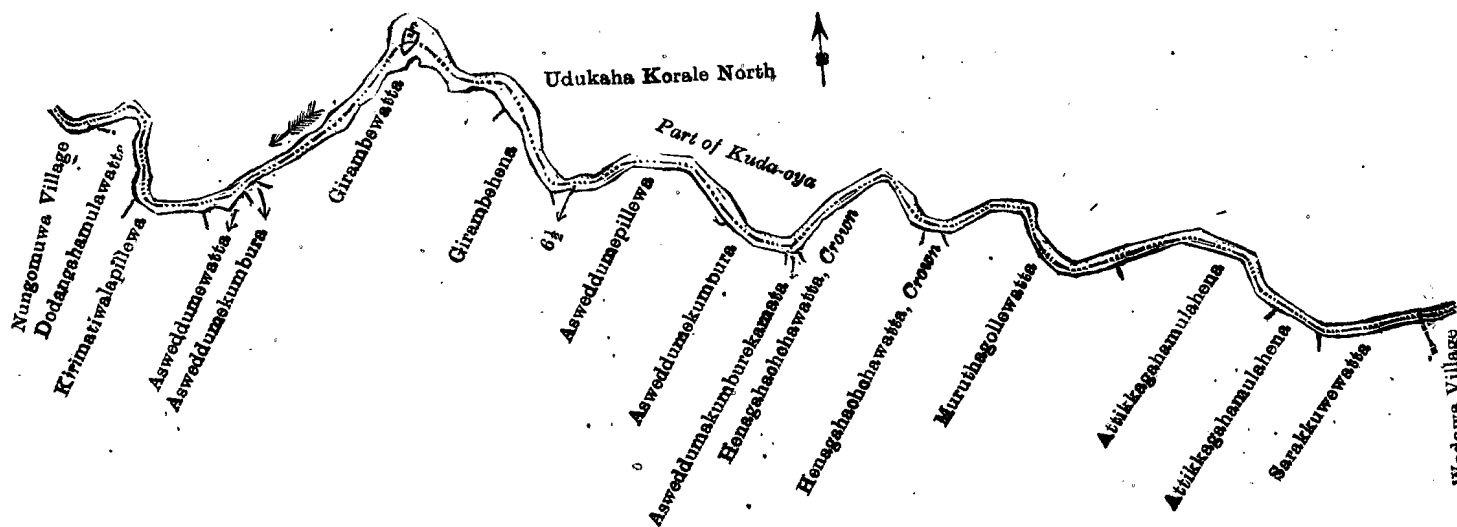
The following lots situated in the village of Kuragomuwa, in the Udukaha Korale East of the Dambadeni hatpattu of the Kurunegala District, in the North-Western Province, as described in the annexed diagrams :—

## I.—Preliminary plan 418.

Situation : Kuragomuwa village in Udukaha Korale East of Kurunegala District.

Lot.	Name of Land.	A. R. P.
6½	Part of Kuda-oya	2 0 10

and bounded as follows : on the north by the boundary of the Udukaha Korale North (part of Kuda-oya) ; on the east by the village limit of Wadawawa ; on the south by Sarakkuwewatta claimed by Adikari Mudiyansele Panchirala and others, Attikkagahamulahena claimed by Nungomuwa Dewale, Attikkagahamulahena claimed by Hitihamilage Mudalihamige Appuhamy and another, Muruthagollewatta claimed by ditto, Henagahachhawatta claimed by the Crown, Asweddumakumburekamata claimed by Durainne Samatha and others, Asweddumekumbura claimed by Durainne Samatha ; Asweddumepillewa claimed by Hitihamilage Kiri Banda and another, Girambewatta claimed by Hitihamilage Kirihamy and others, Girambewatta claimed by Hitihamilage Appuhamy, Asweddumekumbura claimed by ditto, Asweddumewatta claimed by ditto, Kirimetjwalapillewa claimed by the Crown ; on the west by Dodangahamulawatta claimed by Pattini Dewale, Kandy, the village limit of Nungomuwa.



Surveyor-General's Office,  
Colombo, January 19, 1914.

Scale of 8 Chains to an Inch.

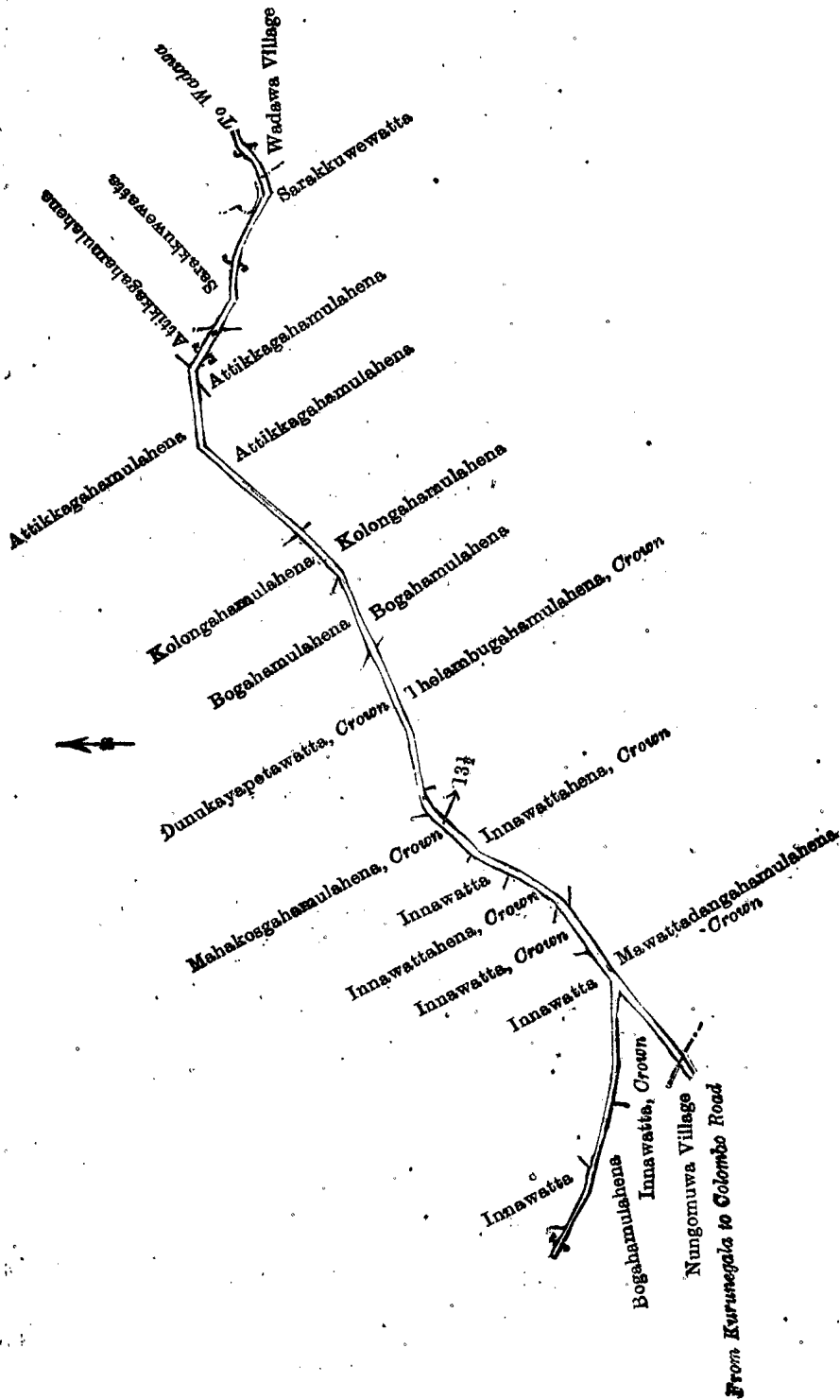
A. H. G. DAWSON,  
for Surveyor-General.

## II.—Preliminary plan 418.

Situation : Kuragomuwa village in Udukaha Korale East of Kurunegala District.

Lot.	Name of Land.	Extent, A. R. P.
13½	Road	1 2 20

and bounded as follows : on the north by Innawatta claimed by Hitihamilage Awsadahamy, Innawatta claimed by the Crown, Innawattahena claimed by the Crown, Innawatta claimed by Hitihamilage Appuhamy, Mahakosgahamulahena claimed by the Crown, Dunukayapotawatta claimed by the Crown, Bogahamulahena claimed by Hitihamilage Ukku Menika, Kolongahamulahena claimed by Hitihamilage Dingiriappuhamige Appuhamy and another, Attikkagahamulahena claimed by Hitihamilage Mudalihamige Appuhamy and another, Attikkagahamulahena claimed by Nungomuwa Dewale, Sarakkuwewatta claimed by Adikari Mudiyansele Panchirala, *ex-Korala* ; on the east by the village limit of Wadawa ; on the south by Sarakkuwewatta claimed by Adikari Mudiyansele Panchirala, *ex-Arachchi*, Attikkagahamulahena claimed by Nungomuwa Dewale, Attikkagahamulahena claimed by Hitihamilage Mudalihamige Appuhamy and another, Bogahamulahena claimed by Hitihamilage Ukku Menika, Thelambugahamulahena claimed by the Crown, Innawattahena claimed by the Crown, Mawattadagahamulahena claimed by the Crown ; on the west by the village limit of Nungomuwa, Innawatta claimed by the Crown, Bogahamulahena claimed by Hitihamilage Seerala.



Surveyor-General's Office,  
Colombo, January 19, 1914.

Scale of 8 Chains to an Inch.

Kurunegala S. O. 33—1914.

A. H. G. DAWSON,  
for Surveyor-General.

**Kurunegala Notice No. 5,141.**

**Notice under "The Waste Lands Ordinances of 1897, 1899, 1900, and 1903."**

TAKE notice that unless within three months from February 27, 1914, the persons, if any, who claim any interest in the lands hereinafter mentioned or in any one or more of such lands or to some interest therein make claim in person or in writing to the said lands or any of them or to some interest therein to M. T. Archibald, Esq., Special Officer appointed under section 28 of "The Waste Lands Ordinances of 1897, 1899, 1900, and 1903," at his office at Fort, Colombo :

Such Special Officer, in pursuance of the powers vested in him by the said Ordinances, will declare by writing under his hand that the said lands, or such of them as to which no claim has been made, are the property of the Crown.

M. T. ARCHIBALD,  
Special Officer.

*Description of the Lands referred to.*

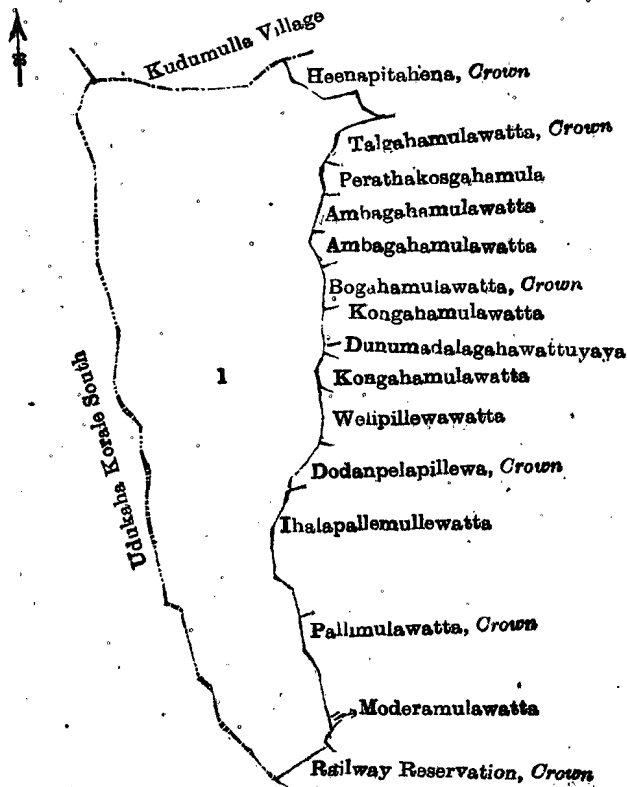
The following lots situated in the village of Koholana, in the Udukaha Korale East of the Dambadeni hatpattu of the Kurunegala District, in the North-Western Province, as described in the annexed diagrams :—

I.—Preliminary plan 431.

Situation: Koholana village in Udukaha Korale East of Kurunegala District.

Lot.	Name of Land.	Extent, A. R. P.
1	Habbilakandamukalana	83 3 28

and bounded as follows: on the north by the village limit of Kudumulla; on the east by Heenapitahena claimed by Crown, Talgahamulawatta claimed by the Crown, Perathakosgahamula sold by the Crown, Ambagahamulawatta sold by the Crown, Bogahamulawatta claimed by Crown, Kongahamulawatta sold by Crown, Dunumadalagahawattuyaya (private), Kongahamulawatta sold by Crown, Welepillewawatta sold by Crown, Dodanpelapillewa claimed by Crown, Thalallemullewatta claimed by Herat Mudiyansele Puchiappuhamy, Pallimulawatta claimed by Crown, Moderamulawatta claimed by Don Juwanis Jayasundera; on the south by a railway reservation belonging to the Crown; and on the west by the boundary of Udukaha Korale South.



Surveyor-General's Office,  
Colombo, January 19, 1914.

Scale of 16 Chains to an Inch.

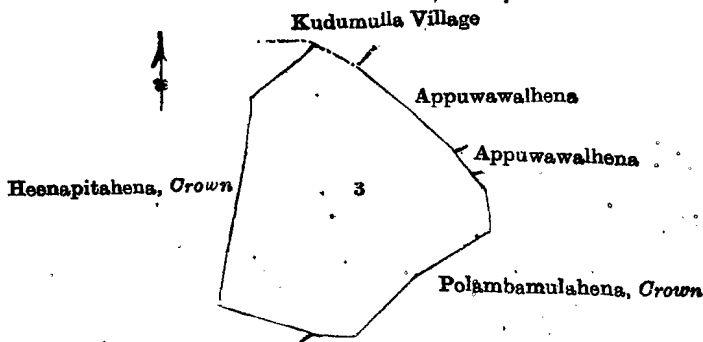
A. H. G. DAWSON,  
for Surveyor-General.

II.—Preliminary plan 431.

Situation: Koholana village in Udukaha Korale East of Kurunegala District.

Lot.	Name of Land.	Extent, A. R. P.
3	Heenapitiyakerakopuwa (burial ground)	2 1 6

and bounded as follows: north by the village limit of Kudumulla, Appuwawalhena sold by Crown; east by Polambamulahena claimed by Crown; south by Polambamulahena claimed by Crown, Heenapitahena claimed by Crown; west by Heenapitahena claimed by Crown.



Surveyor-General's Office,  
Colombo, January 19, 1914.

Scale of 4 Chains to an Inch.

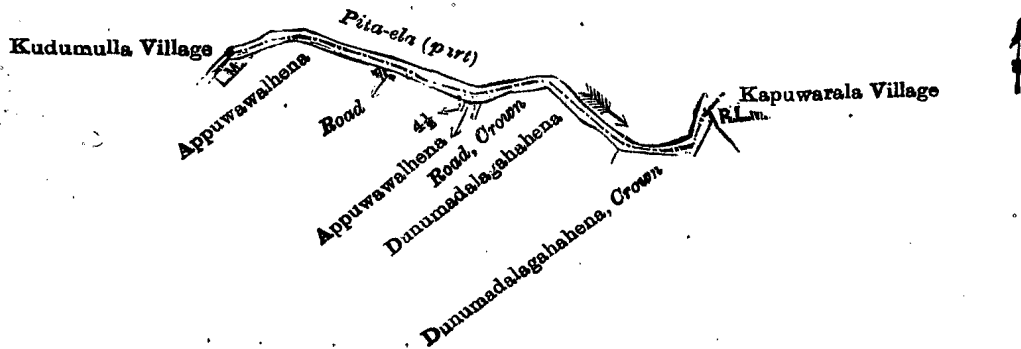
A. H. G. DAWSON,  
for Surveyor-General.

III.—Preliminary plan 431.

Situation : Koholana village in Udukaha Korale East of Kurunegala District.

Lot.	Name of Land.	Extent, A. R. P.
4½	Stream	0 0 28

and bounded as follows : north by the village limit of Kudumulla (part of Pita-ela) ; east by the village limit of Kapuwarala ; south by Dunumadalagahahena belonging to the Crown, Dunumadalagahahena sold by Crown (a road belonging to Crown), Appuwawalhena sold by Crown, road, Appuwawalhena sold by Crown ; west by the village limit of Kudumulla.



Surveyor-General's Office,  
Colombo, January 19, 1914.

Scale of 4 Chains to an Inch.

A. H. G. DAWSON,  
for Surveyor-General.

IV.—Preliminary plan 431

Situation : Koholana village in Udukaha Korale East of Kurunegala District.

Lot.	Name of Land.	Extent, A. R. P.
4½	Road	0 0 5

and bounded as follows : north by Pita-ela ; east by Appuwawalhena sold by Crown ; south by road belonging to the Crown ; west by Appuwawalhena sold by Crown.



Surveyor-General's Office,  
Colombo, January 19, 1914.

Scale of 4 Chains to an Inch.

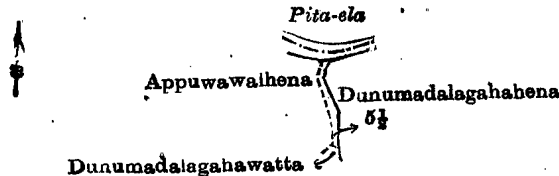
A. H. G. DAWSON,  
for Surveyor-General.

V.—Preliminary plan 431.

Situation : Koholana village in Udukaha Korale East of Kurunegala District.

Lot.	Name of Land.	Extent, A. R. P.
5½	Road	0 0 4

and bounded as follows : north by Pita-ela ; east by Dunumadalagahahena sold by Crown ; south by Dunumadalagahahawatta claimed by D. J. Jayasundera ; west by Appuwawalhena sold by Crown.



Surveyor-General's Office,  
Colombo, January 19, 1914.

Scale of 4 Chains to an Inch.

A. H. G. DAWSON,  
for Surveyor-General.

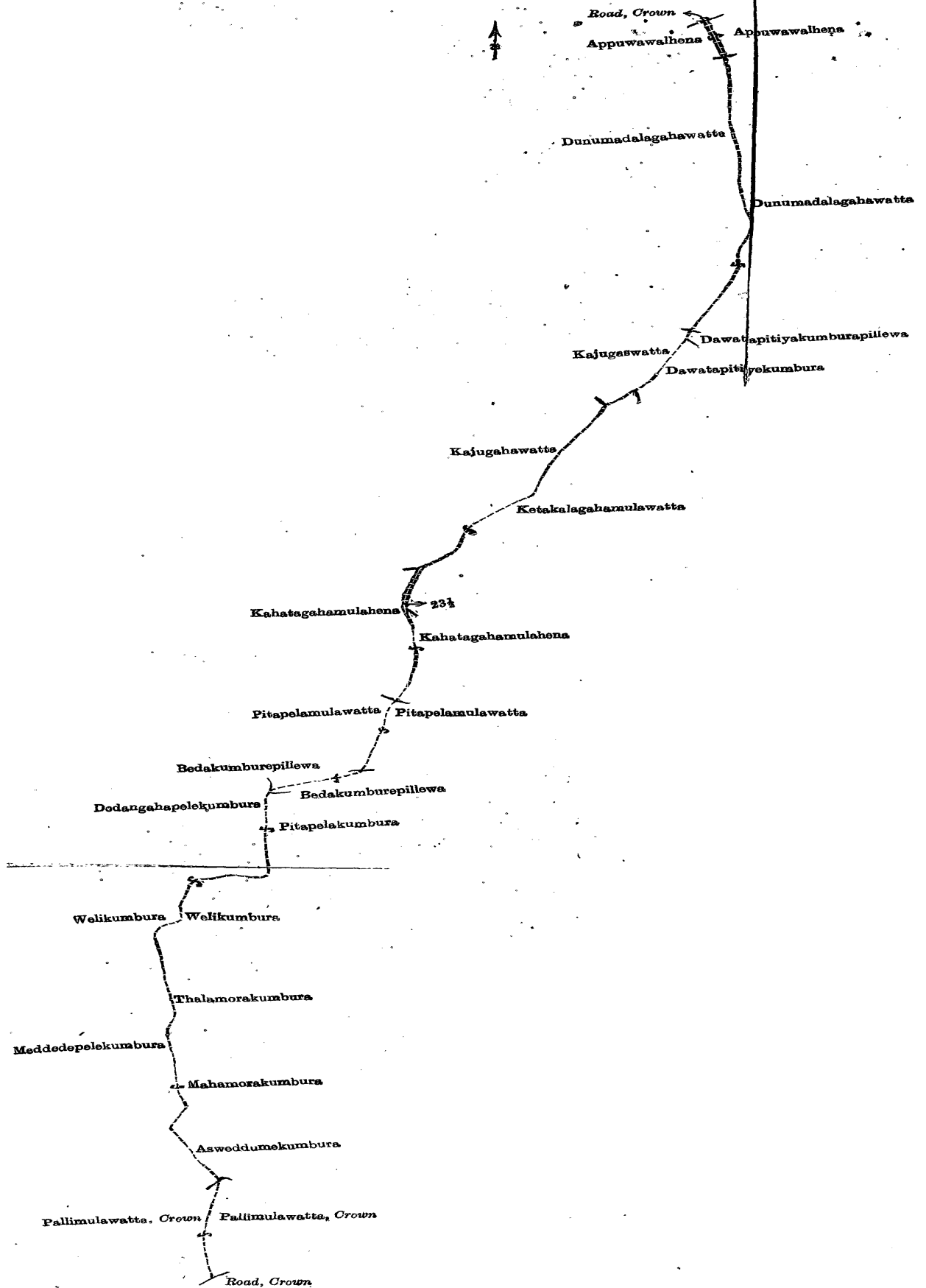
VI.—Preliminary plan 431.

Situation : Koholana village in Udukaha Korale East of Kurunegala District.

Lot.	Name of Land.	Extent, A. R. P.
23½	Road	0 1 10

and bounded as follows : north by a road belonging to the Crown ; east by Appuwawalhena sold by Crown, Dunumadalagahahawatta claimed by D. J. Jayasundera, Dawatapitiyakumburapillewa claimed by Herat Mudiyanse, &c., Dawatapitiyakumbura claimed by Herat Mudiyanse, &c., Ketakalagahamulawatta claimed by P. Pinhami and others, Kahatagahamulawatta claimed by Pulinguralalage Pinhami, Pitapelamulawatta claimed by Pulinguralalage Pinhami, Bedakumburepillewa claimed by Vidana Heneyalage Kiriya, Pitapelakumbura claimed by Herat Mudiyanse, &c., Welikumbura claimed by H. Punchiappuhami, &c., Thalamorakumbura claimed by Herat Mudiyanse, &c., Mahamorakumbura claimed by H. Punchiappuhami, &c., Asweddumekumbura claimed by ditto, Pallimulawatta claimed by Crown ; south by a road claimed by Crown ; west by Pallimulawatta claimed by Crown, Meddedepelekumbura claimed by Herat Mudiyanse, &c., Welikumbura claimed by

Punchiappuhami, ex-Arachchi, Dodangahapelakumbura claimed by Herat Mudiyansele Dingiri Appuhamy, &c., Bedakumburepillewa claimed by Vidane Heneyalage Kiriya, Pitapulamulawatta claimed by Pulinguralalage Pinhami, Kahatagahamulahena claimed by Herat Mudiyansele Punchappuhamy, ex-Arachchi, Kajugahawatta claimed by Nambuhamy and others, Kajugaswatta claimed by Herat Mudiyansele Nambuhamy, &c., Dunumadalagahawatta claimed by D. J. Jayasundera, Appuwawalhena sold by Crown.



Surveyor-General's Office,  
Colombo, January 19, 1914.

Scale of 4 Chains to an Inch.

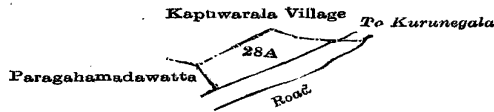
A. H. G. DAWSON,  
for Surveyor-General.  
D 3

VII.—Preliminary plan 431.

Situation: Kohelana village in Udukaha Korale East of Kurunegala District.

Lot.	Name of Land.	Extent, A. R. P.
28A	Paragahamadawatta	0 0 39

and bounded as follows: north and east by the village limit of Kapuwarala; south by a road to Kurunegala; west by Paragahamadawatta sold by Crown.



Scale of 4 Chains to an Inch.

A. H. G. DAWSON,  
for Surveyor-General.

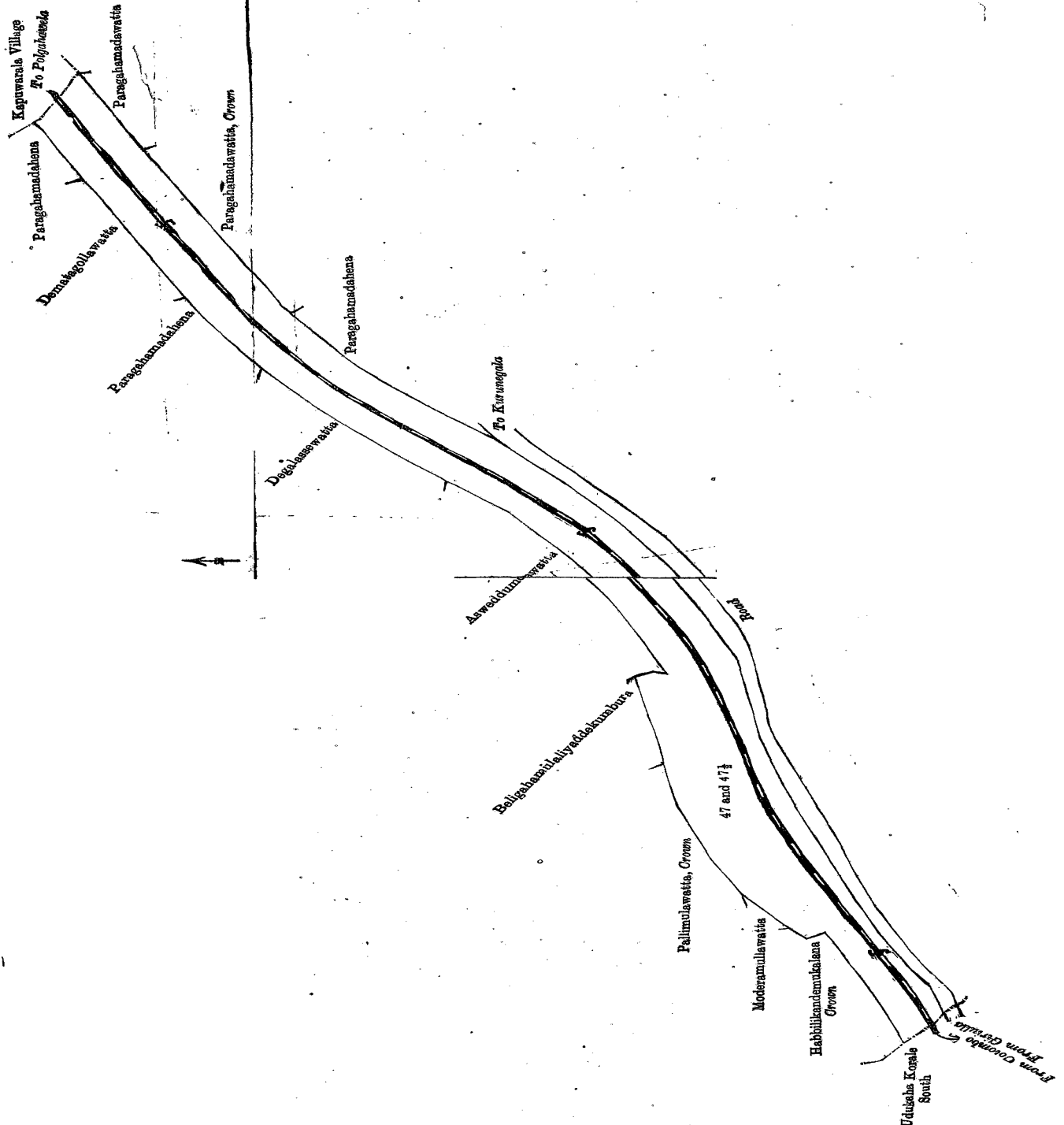
Surveyor-General's Office,  
Colombo, January 19, 1914.

VIII.—Preliminary plan 431.

Situation: Koholana village in Udukaha Korale East of Kurunegala District.

Lot.	Name of Land.	Extent, A. R. P.
47	Railway reservation	9 3 7
47 1/2	Road	0 0 2
		9 3 9

and bounded as follows: north by Habbilikandemukulana claimed by Crown, Moderamullawatta claimed by Don Juwanis Jayasundera, Pallimulawatta claimed by Crown, Baligahamulaliyadekumbura claimed by Herat Mudiyanse, Mudiyanse, &c., Asweddunewatta claimed by M. D. S. S. Siriwardena, Korala, &c., Degalassewatta sold by Crown, Paragahamadawatta sold by Crown, Dematagollawatta sold by Crown, Paragahamadawatta sold by Crown; east by the village limit of Kapuwarala; south by Paragahamadawatta sold by Crown, Paragahamadawatta claimed by the Crown, Paragahamadawatta sold by Crown, and a road from Kurunegala to Giriulla; west by the boundary of Udukaha Korale South.



Scale of 4 Chains to an Inch.

A. H. G. DAWSON,  
for Surveyor-General.

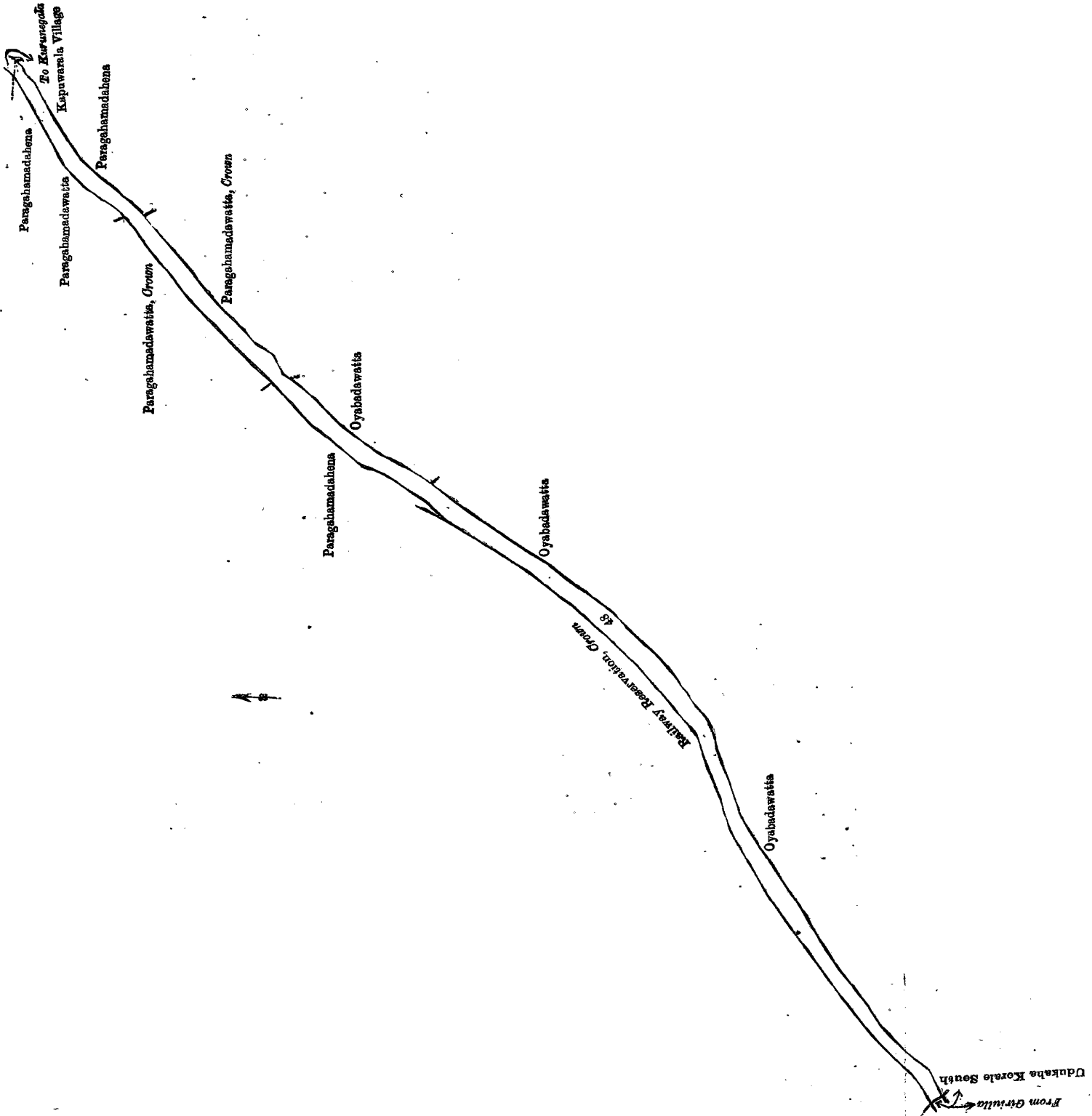
Surveyor-General's Office,  
Colombo, January 19, 1914.

IX.—Preliminary plan 481.

Situation : Koholana village in Udukaha Korale East of Kurunegala District.

Lot.	Road	Name of Land.	Extent, A. R. P.
48			2 2 33

and bounded as follows : north by Railway reservation belonging to the Crown, Paragahamadahena sold by Crown, Paragahamadawatta claimed by Crown, Paragahamadawatta sold by Crown, Paragahamadahena claimed by Jayasundera Mudiyansele Punchi Kiri Banda ; east by the village limit of Kapuwarala ; south by Paragahamadahena sold by Crown, Paragahamadawatta claimed by Crown, Oyabadawatta sold by Crown, Oyabadawatta claimed by Don Juwanis Jayasundera, Oyabadawatta claimed by Don Juwanis Jayasundera, &c., west by the boundary of Udukaha Korale South.



Surveyor-General's Office,  
Colombo, January 19, 1914.

Scale of 4 Chains to an Inch.

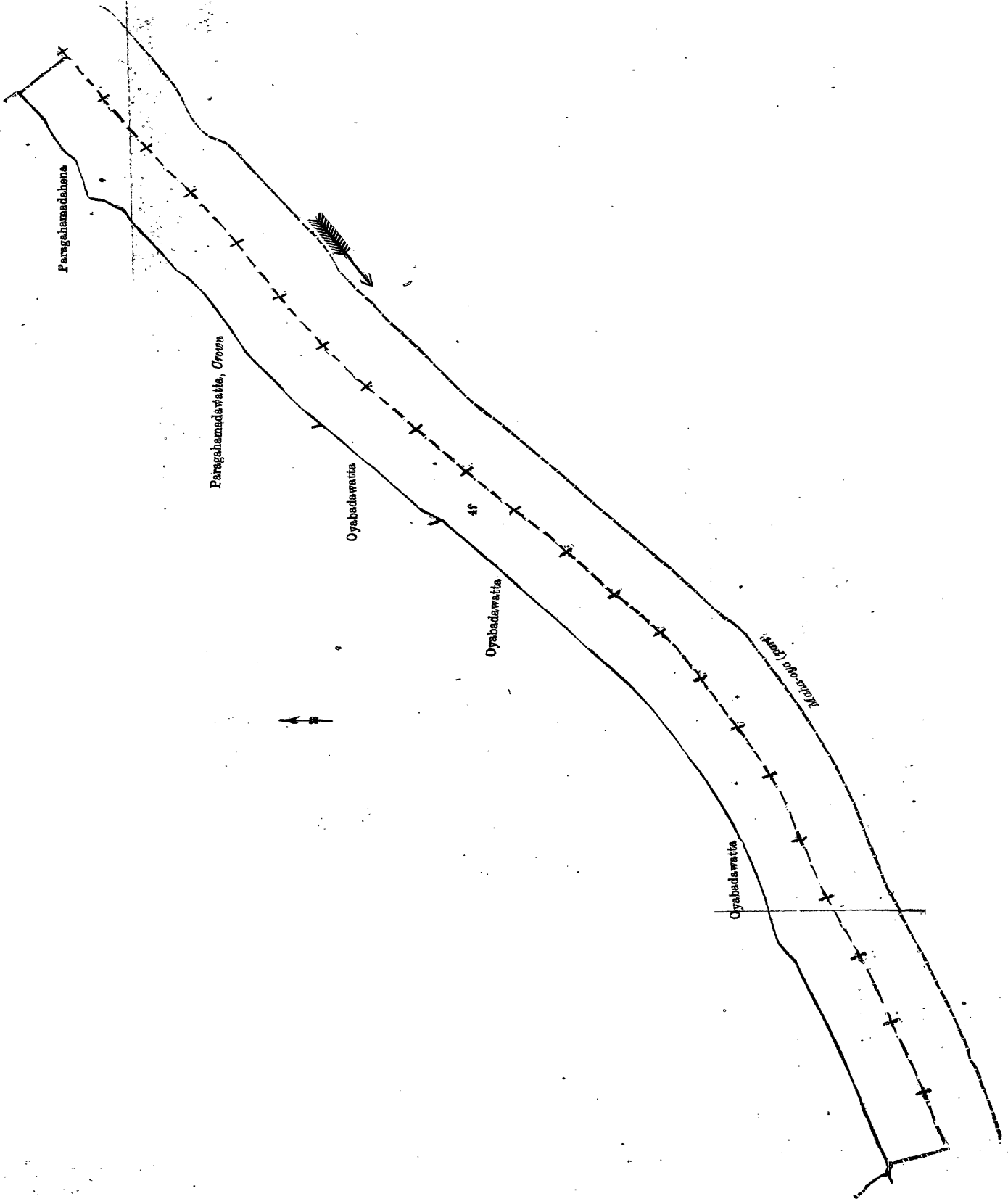
A. H. G. DAWSON,  
for Surveyor-General.

X.—Preliminary plan 431.

Situation : Koholana village in Udukaha Korale East of Kurunegala District.

Lot.	Name of Land.	Extent, A. R. P.
49	Maha-oya (part)	10 0 1

and bounded as follows : north by Oyabadawatta claimed by Don Juwan Jayasundera, &c., Oyabadawatta sold by Crown, Paragahamadawatta claimed by Crown, Paragahamadahena sold by Crown ; east, south, and west by part of Maha-oya.



Surveyor-General's Office,  
Colombo, January 19, 1914.

Scale of 4 Chains to an Inch.  
Kurunegala S. O. 34—1914.

A. H. G. DAWSON,  
for Surveyor-General.



## FINAL ORDERS.

## Galle S. O. No. 266.

Order under Section 4, Sub-section (1), of "The Waste Lands Ordinances of 1897, 1899, 1900, and 1903,"  
admitting Land to be Private Property.

In the matter of the land commonly called or known as Annasigalahena, situate in the village of Danawalagama, in the Hinidum pattu of the Galle District, in the Southern Province, and of "The Waste Lands Ordinances of 1897, 1899, 1900, and 1903."

WHEREAS in pursuance of section 1 of the said Ordinances it was duly notified on March 12, 1909, that if no claim to the land commonly called or known as Annasigalahena, situate in the village of Danawalagama, in the Hinidum pattu of the Galle District, in the Southern Province, containing in extent 1 acre, and shown as lot 58B in preliminary plan 471 and in the annexed diagram, was made to John George Fraser, Special Officer appointed under section 28 of the said Ordinances, within the period of three months from the date specified in such notice, such land would be declared the property of Crown, and dealt with on account of the Crown (*vide* Notice No. 3,166):

And whereas Mawanahettige Don Siyadoris made claim thereto, and John George Fraser, Special Officer appointed under section 28 of the said Ordinances, made due inquiry into such claim, I, Harry Chambers Toller, Special Officer appointed under section 28 of the said Ordinances, with the consent of His Excellency the Governor, do hereby admit the claim of the said claimant to the said land, as more fully described herein below, under section 4, sub-section (1), of the said Ordinances.

*Description of the Land referred to.*

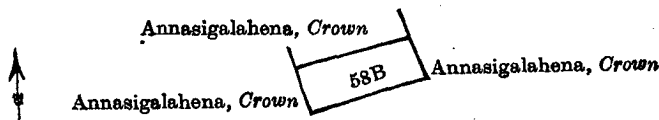
The following lot situated in the village of Danawalagama, in the Hinidum pattu of the Galle District, in the Southern Province, as described in the annexed diagram:—

Preliminary plan 471.

Situation: Danawalagama village in Hinidum pattu of Galle District.

Lot.	Name of Land.	Extent, A. R. P.
58B	Annasigalahena	1 0 0

and bounded as follows: on the north, east, south, and west by Annasigalahena to be declared the property of the Crown under the Waste Lands Ordinances.



Surveyor-General's Office,  
Colombo, October 28, 1913.

Scale of 8 Chains to an Inch.

A. J. WICKWAR,  
for Surveyor-General.

November 27, 1913.

H. C. TOLLER,  
Special Officer.

## Matara S. O. No. 1,654.

Order under Section 2 of "The Waste Lands Ordinances of 1897, 1899, 1900, and 1903,"  
declaring Lands to be Crown Property.

In the matter of the lands commonly called or known as Indikatudeniyaewatta, Indikatudeniyaehena, &c., situate in the village of Asmagoda, in the Weligam korale of the Matara District, in the Southern Province, and of "The Waste Lands Ordinances of 1897, 1899, 1900, and 1903."

THE notice required by section 1 of "The Waste Lands Ordinances of 1897, 1899, 1900, and 1903," having been duly published in manner prescribed by that section in respect of the above-named lands (*vide* Notice No. 4,380), and no claim having been made to the said lands or to any interest therein within the period of three months from the date specified in the said notice, I, Frederick Lewis, Special Officer appointed under section 28 of the said Ordinances, under and by virtue of the powers vested in me in that behalf by section 2 of the said Ordinances, do hereby on December 10, 1913, order and declare that the said lands, as more fully described herein below, situate in the village of Asmagoda, in the Weligam korale of the Matara District, in the Southern Province, and shown as lots 88C, 119, 98 in preliminary plan 538 and in the annexed diagrams, and containing in extent 26 acres 2 roods and 30½ perches, are the property of the Crown.

*Description of the Lands referred to.*

The following lots situated in the village of Asmagoda, in the Weligam korale of the Matara District, in the Southern Province, as described in the annexed diagrams:—

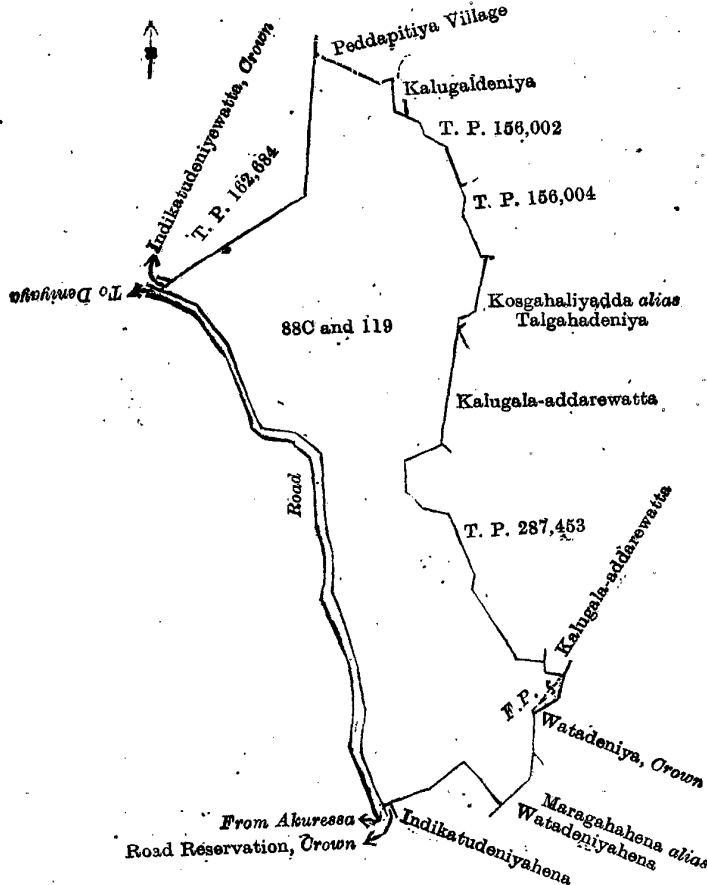
I.—Preliminary plan 538.

Situation: Asmagoda village in Weligam korale of Matara District.

Lot.	Name of Land.	Extent, A. R. P.
88C	Indikatudeniyaewatta	0 1 18
119	Indikatudeniyaehena, Talgahadeniyaehena	25 0 37
		25 2 15

D 5

and bounded as follows : on the north by the village limit of Peddapitiya ; on the east by Kalugaldeniya claimed by Don Suwaris Rubasingha and another, T. Ps. 156,002, 156,004, Kosgahaliyadda *alias* Talgahadeniya claimed by Karawitige Babunhamy and others, Kalugala-addarawatta claimed by Karawitige Babunhamy and others, T. P. 287,453, Kalugala-addarewatta claimed by Karawitige Babunhamy and others, Watadeniya to be declared the property of the Crown under the Waste Lands Ordinances, Maragahahena *alias* Wataadeniyahena declared private ; on the south by Indikatudeniyahena sold by the Crown, road reservation declared the property of the Crown under the Waste Lands Ordinances ; on the west by the road from Akuressa to Deniyaya, Indikatudeniyewatta declared the property of the Crown under the Waste Lands Ordinances, T. P. 162,684.



Surveyor-General's Office,  
Colombo, November 22, 1913.

Scale of 8 Chains to an Inch.

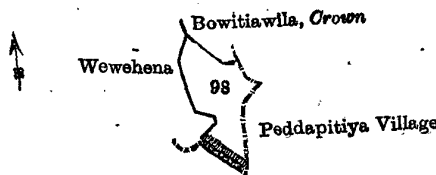
A. J. WICKWAR,  
for Surveyor-General.

II.—Preliminary plan 538.

Situation : Asmagoda village in Weligam korale of Matara District.

Lot.	Name of Land.	Extent, A. R. P.
98	Bowitiawila	1 0 15½

and bounded as follows : on the north by Bowitiawila to be declared the property of the Crown under the Waste Lands Ordinances ; on the east by the village limit of Peddapitiya ; on the south by the village limit of Peddapitiya ; on the west by Wewehena sold by the Crown.



Surveyor-General's Office,  
Colombo, November 22, 1913.

Scale of 8 Chains to an Inch.

A. J. WICKWAR,  
for Surveyor-General.

December 10, 1913.

FREDERICK LEWIS,  
Special Officer.

**Matara S. O. No. 1,655.**

**Order under Section 4, Sub-section (1), of "The Waste Lands Ordinances of 1897, 1899, 1900, and 1903,"  
declaring Lands to be Crown Property.**

In the matter of the lands commonly called or known as Watadeniya, Bowitiawala, situate in the village of Asmagoda, in the Weligam korale of the Matara District, in the Southern Province, and of "The Waste Lands Ordinances of 1897, 1899, 1900, and 1903."

WHEREAS in pursuance of section 1 of the said Ordinances it was duly notified on March 22, 1912, that if no claim to the lands commonly called or known as Watadeniya, Bowitiawala, situate in the village of Asmagoda, in the Weligam korale of the Matara District, in the Southern Province, containing in extent 3 acres and 12 perches, and shown as lots 94A and 94B in preliminary plan 538 and in the annexed diagrams, was made to Frederick Lewis, Special Officer appointed under section 28 of the said Ordinances, within the period of three months from the date specified in such notice, such land would be declared the property of the Crown, and dealt with on account of the Crown (*vide* Notice No. 4,380):

And Whereas Lunuwilahewage Don Bastian de Silva Serasinha made claim thereto, and whereas the said claimant by an agreement dated September 27, 1912, in consideration of the Settlement Officer admitting as private property outside of the Waste Lands Ordinances, 4 acres more or less of original lot 94, now shown as lot 94 after re-surveying in block survey preliminary plan 538, withdrew his claim to lots 94A and 94B, I, Frederick Lewis, Special Officer appointed under section 28 of the said Ordinances, under and by virtue of the powers vested in me in that behalf by section 4 of the said Ordinances, do hereby on December 15, 1913, order and declare under section 4, sub-section (1), of the said Ordinances, that the said lands, as more fully described herein below, are the property of the Crown.

*Description of the Lands referred to.*

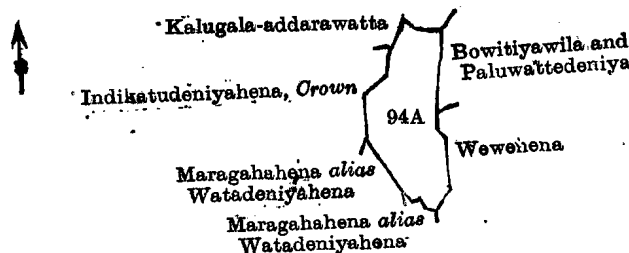
The following lots situated in the village of Asmagoda, in the Weligam korale of the Matara District, in the Southern Province, as described in the annexed diagrams:—

I.—Preliminary plan 538.

Situation: Asmagoda village in Weligam korale of Matara District.

Lot.	Name of Land.	Extent, A. R. P.
94A	Watadeniya	1 3 22

and bounded as follows: on the north by Kalugala-addarawatta claimed by Karawitage Babunhamy and others; on the east by Bowitiawala and Paluwattedeniya (private), Wewehena sold by Crown; on the south by Maragahahena *alias* Watadeniyahena claimed by Dapanage Singho Appu and others; on the west by Maragahahena *alias* Watadeniyahena declared private, Indikatudeniyahena to be declared the property of the Crown under the Waste Lands Ordinances, Kalugala-addarawatta claimed by Karawitage Babunhamy and others.



Surveyor-General's Office,  
Colombo, November 22, 1913.

Scale of 8 Chains to an Inch.

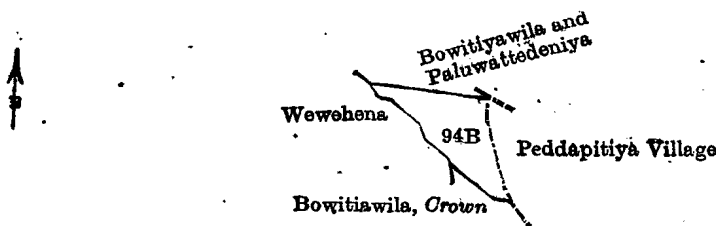
A. J. WICKWAR,  
for Surveyor-General.

II.—Preliminary plan 538.

Situation: Asmagoda village in Weligam korale of Matara District.

Lot.	Name of Land.	Extent, A. R. P.
94B	Bowitiawala	1 0 30

and bounded as follows: on the north by Bowitiawala and Paluwattedeniya (private); on the east by the village limit of Peddapitiya; on the south by Bowitiawala to be declared the property of the Crown under the Waste Lands Ordinances; on the west by Wewehena sold by the Crown.



Surveyor-General's Office,  
Colombo, November 22, 1913.

Scale of 8 Chains to an Inch.

A. J. WICKWAR,  
for Surveyor-General.

December 15, 1913.

FREDERICK LEWIS,  
Special Officer.

## Uva S. O. No. 1,663.

Order under Section 2 of "The Waste Lands Ordinances of 1897, 1899, 1900, and 1903,"  
declaring Lands to be Crown Property.

In the matter of the lands commonly called or known as Kahatagahawatta, Egodagedarawatta, &c., situate in the village of Pitadeniya, in the Medagam pattu korale of the Wellassa division, in the Province of Uva, and of "The Waste Lands Ordinances of 1897, 1899, 1900, and 1903."

THE notice required by section 1 of "The Waste Lands Ordinances of 1897, 1899, 1900, and 1903," having been duly published in manner prescribed by that section in respect of the above-named lands (*vide* Notice No. 3,442), and no claim having been made to the said lands or to any interest therein within the period of three months from the date specified in the said notice, I, Walter Ernest Wait, Special Officer appointed under section 28 of the said Ordinances, under and by virtue of the powers vested in me in that behalf by section 2 of the said Ordinances, do hereby on December 23, 1913, order and declare that the said lands, as more fully described herein below, situate in the village of Pitadeniya, in the Medagam pattu korale of the Wellassa division, in the Province of Uva, and shown as lots 1D, 1F, 1G, 3, 14F, 14G, 14I, 14M, 14O, 14Q, 14P, 22, 23H, 23Q, 23AE, 23AH, 23AP, 23AQ, 23AU, 24, 25, 28, 29, 30, 31, 26, and 47 in preliminary plan 164 and in the annexed diagrams, and containing in extent 314 acres 2 roods and 31 perches, are the property of the Crown.

*Description of the Lands referred to.*

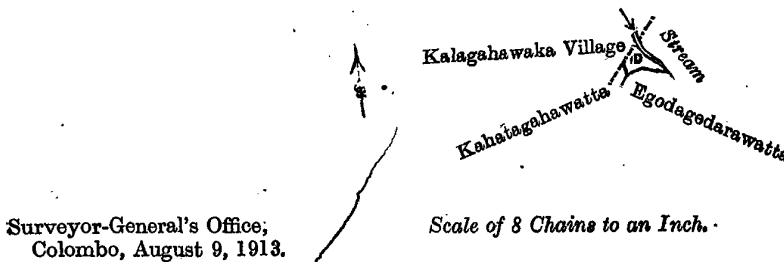
The following lots situated in the village of Pitadeniya, in the Medagam pattu korale of the Wellassa division, in the Province of Uva, as described in the annexed diagrams:—

## I.—Preliminary plan 164.

Situation: Pitadeniya village in Medagam pattu korale of Wellassa division, Province of Uva.

Lot.	Name of Land.	Extent, A. R. P.
ID ..	Kahatagahawatta ..	0 0 18

and bounded as follows: on the north by the village limit of Kalagahawaka, a stream; on the east by a stream; on the south by Egodagedarawatta claimed by Herat Mudiyansele Sudu Banda, Kahatagahawatta claimed by Kahatagahawatta Alutgedara Hudu; on the west by the village limit of Kalagahawaka.



Surveyor-General's Office,  
Colombo, August 9, 1913.

Scale of 8 Chains to an Inch.

A. J. WICKWAR,  
for Surveyor-General.

## II.—Preliminary plan 164.

Situation: Pitadeniya village in Medagam pattu korale of Wellassa division, Province of Uva.

Lot.	Name of Land.	Extent, A. R. P.
1F ..	Egodagedarawatta ..	0 0 33
1G ..	Peragahawatta ..	0 2 11
		0 3 4

and bounded as follows: on the north by a stream (the village limit of Kalagahawaka), Kahatagahawatta claimed by Kahatagahawatta Alutgedara Kuda; on the east by Egodagedarawatta claimed by Herat Mudiyansele Sudu Banda; on the south by Alupothagedarawatta claimed by Egodagedara Dilisana, Illangamehenyaya to be declared the property of the Crown under the Waste Lands Ordinances; on the west by the village limit of Kalagahawaka, Hela-araweaswedduma claimed by Egodagedara Herat Mndiyansele Sudu Banda.



Surveyor-General's Office,  
Colombo, August 9, 1913.

Scale of 8 Chains to an Inch.

A. J. WICKWAR,  
for Surveyor-General.

## III.—Preliminary plan 164.

Situation: Pitadeniya village in Medagam pattu korale of Wellassa division, Province of Uva.

Lot.	Name of Land.	Extent, A. R. P.
3 ..	Horana-arawepitiya ..	0 0 18

and bounded as follows: on the north by the village limit of Dahagoniya; on the east by the road from Bible to Medagama; on the south by an ela, part of T. P. 52,194; on the west by Maragahapitiya to be declared the property of the Crown under the Waste Lands Ordinances.



Surveyor-General's Office,  
Colombo, August 9, 1913.

Scale of 8 Chains to an Inch.

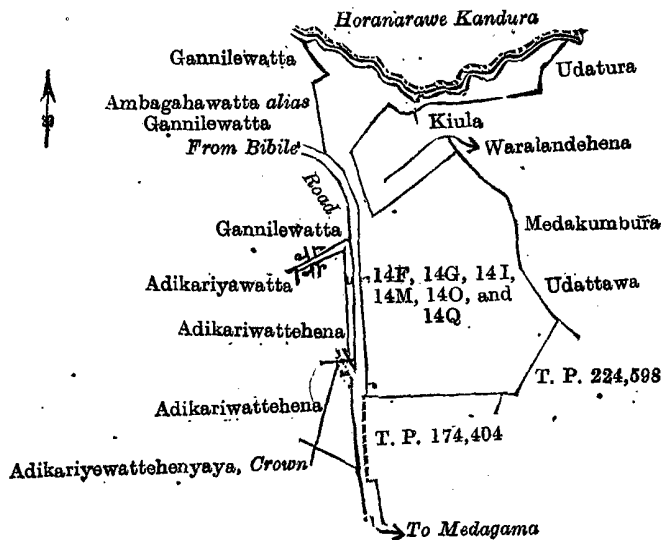
A. J. WICKWAR,  
for Surveyor-General.

IV.—Preliminary plan 164.

Situation: Pitadeniya village in Medagam pattu korale of Wellassa division, Province of Uva.

Lot.	Name of Land.	Extent, A. R. P.
14F ..	Gannilewatta ..	0 3 9
14G ..	Gannilehena ..	0 3 31
14I ..	Waralandehena (reservation for road) ..	0 0 30
14M ..	Adikariwattehena ..	0 2 28
14O ..	Adikariwattehena (reservation for road) ..	0 1 20
14Q ..	Waralandehena ..	6 1 12
		9 1 10

and bounded as follows: on the north by the Horanarawekandura; on the east by Udatura claimed by Pitiyewatta Appuhamy, Kiula claimed by Babun Appu Mudalali, Waralandehena sold by the Crown, Medakumbura claimed by Weerakoon Mudiyansele Utku Banda and others, Udattawa claimed by Weerakoon Mudiyansele Tissaahamy and others, T. P. 224,598; on the south by T. P. 174,404, Adikariyawattahenyaya declared to be the property of the Crown under the Waste Lands Ordinances; on the west by Adikariwattehena sold to Wannisinha Mudiyansele Utku Banda and three others under the Waste Lands Ordinances, Adikariyawatta claimed by Babun Appu Mudalali, Gannilewatta claimed by Gannilewattegedara Pancha, a road, Ambagahawatta alias Gannilewatta claimed by Gannilewattege Sudu Banda, Gannilewatta claimed by Gannilewattegedara Tissaahamy and others.



Surveyor-General's Office,  
Colombo, August 9, 1913.

Scale of 8 Chains to an Inch.

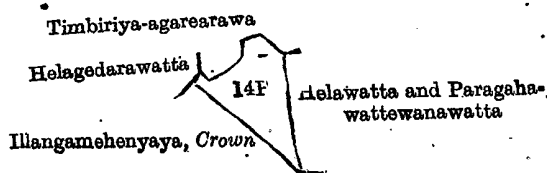
A. J. WICKWAR,  
for Surveyor-General.

V.—Preliminary plan 164.

Situation: Pitadeniya village in Medagam pattu korale of Wellassa division, Province of Uva.

Lot.	Name of Land.	Extent, A. R. P.
14P ..	Nikawattahena ..	1 0 19

and bounded as follows: on the north by Helagedarawatta claimed by Gamagedara Weerakoon Mudiyansele Appuhamy, Timbiriya-agarearawa claimed by Timbiriye Pansala; on the east by Helawatta and Paragahawattawanawatta claimed by the Timbiriye Pansala; on the south and west by Illangamehenyaya to be declared the property of the Crown under the Waste Lands Ordinances.



Surveyor-General's Office,  
Colombo, August 9, 1913.

Scale of 8 Chains to an Inch.

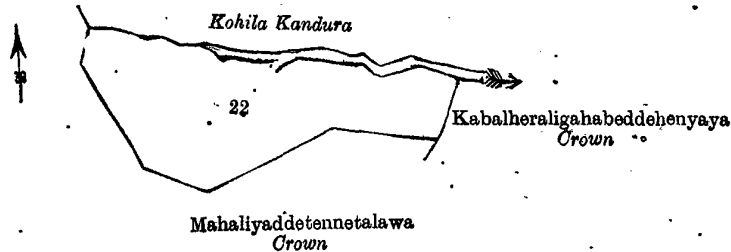
A. J. WICKWAR,  
for Surveyor-General.

## VI.—Preliminary plan 164.

Situation: Pitadeniya village in Medagam pattu korale of Wellassa division, Province of Uva.

Lot.	Name of Land.	Extent, A. R. P.
22	Kalugalagawamukalana	7 0 5

and bounded as follows: on the north by the Kohilakandura; on the east by Kabalheraligahabeddehenyaya to be declared the property of the Crown under the Waste Lands Ordinances; on the south and west by Mahaliyaddetennetalawa to be declared the property of the Crown under the Waste lands Ordinances.



Surveyor-General's Office,  
Colombo, August 9, 1913.

Scale of 8 Chains to an Inch.

A. J. WICKWAR,  
for Surveyor-General.

## VII.—Preliminary plan 164.

Situation: Pitadeniya village in Medagam pattu korale of Wellassa division, Province of Uva.

Lot.	Name of Land.	Extent, A. R. P.
23H	Ambagahapitiywatta	0 2 20

and bounded as follows: on the north by a footpath; on the east, south, and west by Galkatuwehena to be declared the property of the Crown under the Waste Lands Ordinances.



Surveyor-General's Office,  
Colombo, August 9, 1913.

Scale of 8 Chains to an Inch.

A. J. WICKWAR,  
for Surveyor-General.

## VIII.—Preliminary plan 164.

Situation: Pitadeniya village in Medagam pattu korale of Wellassa division, Province of Uva.

Lot.	Name of Land.	Extent, A. R. P.
23Q	Hapugahawatta	0 2 36

and bounded as follows: on the north by the Kohilakandura; on the east by the Medagan-oya; on the south by Kotapugaha-arawa claimed by H. E. Dambawinna; on the west by a minor road.



Surveyor-General's Office,  
Colombo, August 9, 1913.

Scale of 8 Chains to an Inch.

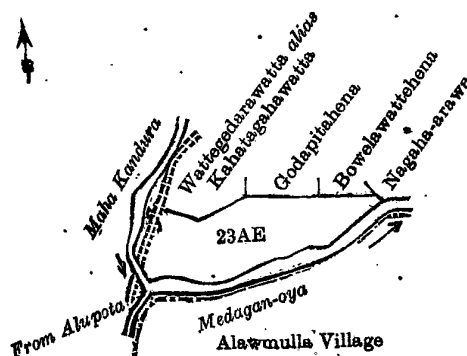
A. J. WICKWAR,  
for Surveyor-General.

## IX.—Preliminary plan 164.

Situation: Pitadeniya village in Medagam pattu korale of Wellassa division, Province of Uva.

Lot.	Name of Land.	Extent, A. R. P.
23AE	Godapitahena	2 2 39

and bounded as follows: on the north by Wattegedarawatta alias Kahatagahawatta claimed by Dewalewatta Heen Appu and another, Godapitahena sold to Helawatta Badapihirala under the Waste Lands Ordinances, Bowelawattelama sold to Mahagedara Konaramudiyanselage Sudu Banda, Vel-Vidane, under the Waste Lands Ordinances; on the east by Nagaharawa claimed by Helawatta Badapihirala, the Medagan-oya; on the south by Medagan-oya (the village limit of Alawmulla); on the west by Mahakandura.



Surveyor-General's Office,  
Colombo, August 9, 1913.

Scale of 8 Chains to an Inch.

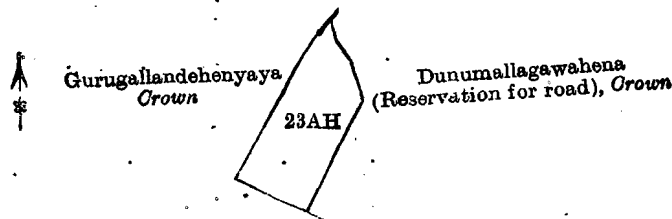
A. J. WICKWAR,  
for Surveyor-General.

## X.—Preliminary plan 164.

Situation : Pitadeniya village in Medagam pattu korale of Wellassa division, Province of Uva.

Lot.	Name of Land.	Extent, A. B. P.
23AH ..	Dunumallegawahena ..	2 0 19

and bounded as follows : on the north and east by Dunumallegawahena (reservation for road) to be declared the property of the Crown under the Waste Lands Ordinances ; on the south and west by Gurugallandehenyaya to be declared the property of the Crown under the Waste Lands Ordinances.

Surveyor-General's Office,  
Colombo, August 9, 1913.

Scale of 8 Chains to an Inch.

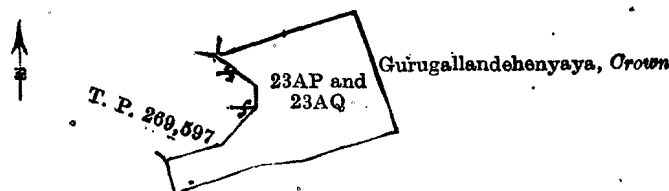
A. J. WICKWAR,  
for Surveyor-General.

## XI.—Preliminary plan 164.

Situation : Pitadeniya village in Medagam pattu korale of Wellassa division, Province of Uva.

Lot.	Name of Land.	Extent, A. B. P.
23AP ..	Gamagedarawattehena ..	2 1 27
23AQ ..	Gurugallandehena ..	1 0 23
		3 2 10

and bounded as follows : on the north, east, and south by Gurugallandehenyaya to be declared the property of the Crown under the Waste Lands Ordinances ; on the west by Gurugallandehenyaya to be declared the property of the Crown under the Waste Lands Ordinances, T. P. 269,597.

Surveyor-General's Office,  
Colombo, August 9, 1913.

Scale of 8 Chains to an Inch.

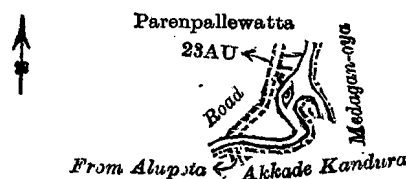
A. J. WICKWAR,  
for Surveyor-General.

## XII.—Preliminary plan 164.

Situation : Pitadeniya village in Medagam pattu korale of Wellassa division, Province of Uva.

Lot.	Name of Land.	Extent, A. B. P.
23AU ..	Parenpallehena ..	0 1 8

and bounded as follows : on the north by Parenpallewatta claimed by Alutgedara Appuhami ; on the east by Medagan-oya ; on the south by the Akkadekoratuwa ; on the west by a road.

Surveyor-General's Office,  
Colombo, August 9, 1913.

Scale of 8 Chains to an Inch.

A. J. WICKWAR,  
for Surveyor-General.

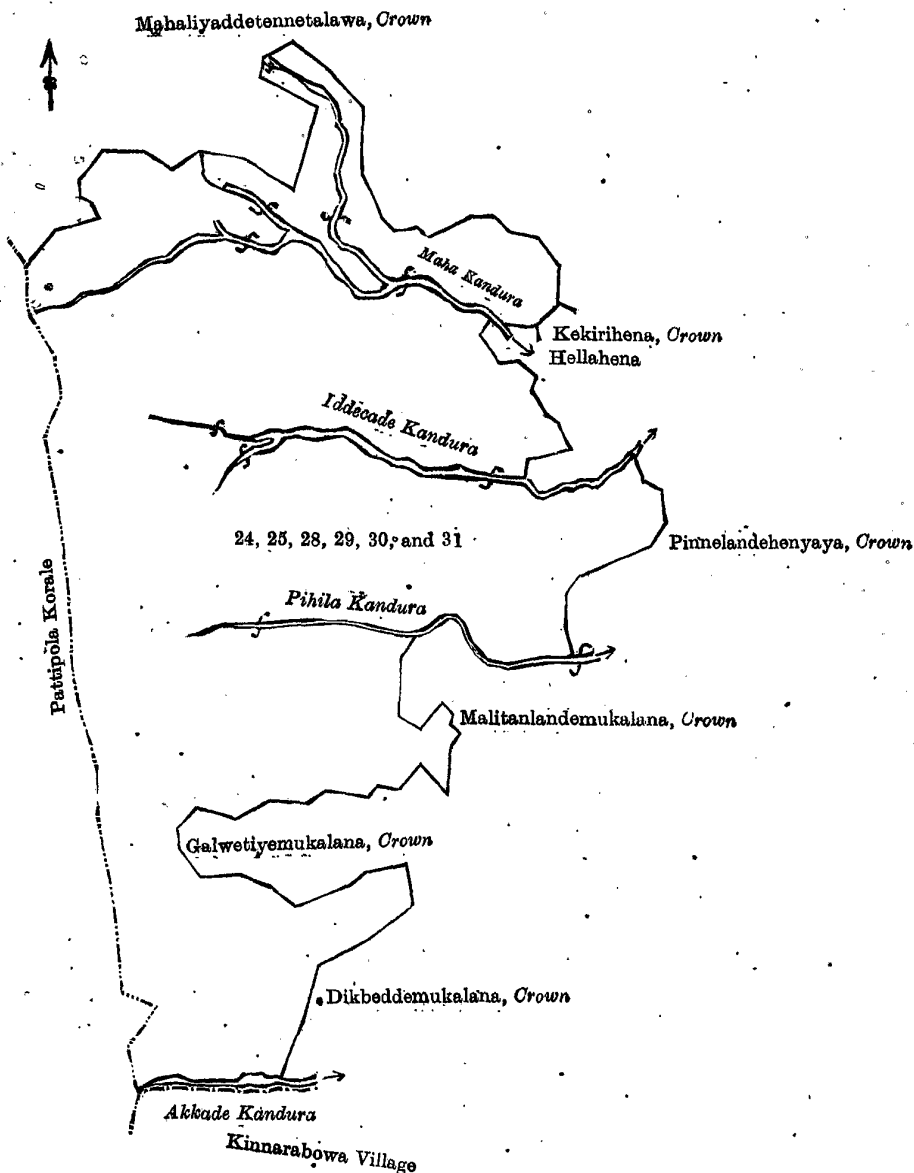
## XIII.—Preliminary plan 164.

Situation : Pitadeniya village in Medagam pattu korale of Wellassa division, Province of Uva.

Lot.	Name of Land.	Extent, A. B. P.
24 ..	Kekirihena ..	16 0 28
25 ..	Kekirihenemukalana ..	34 2 10
28 ..	Dikbeddetalawa, Mahadanduhinnetalawa, Madawalahinnetalawa, Ambamulekandetalawa ..	140 3 3
29 ..	Taranadowa, Rawanidalelandemukalana, Mahabeddemukalana ..	78 3 7
30 ..	Luluwetiye mukalana ..	5 3 28
31 ..	Nahadanduhinnepahalapatana ..	1 0 29

277 1 25

and bounded as follows : on the north by Mahaliyaddetennetalawa to be declared the property of the Crown under the Waste Lands Ordinances ; on the east by Kekirihena to be declared the property of the Crown under the Waste Lands Ordinances, Hellahena claimed by Karandegedara Ganeti, Iddakaddekandura, Pinnelandehenyaya to be declared the property of the Crown under the Waste Lands Ordinances, Pihilakandura, Malitanlandemukalana to be declared the property of the Crown under the Waste Lands Ordinances, Galwetiye mukalana to be declared the property of the Crown under the Waste Lands Ordinances, Dikbeddemukalana belonging to Crown ; on the south by the Akkadekandura (the village limit of Kinnarabowa) ; on the west by the boundary of the Pattipola korale.



Surveyor-General's Office,  
Colombo, August 9, 1913.

Scale of 16 Chains to an Inch.

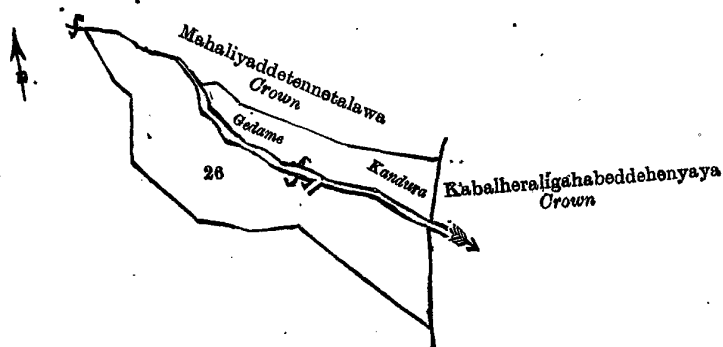
A. J. WICKWAR,  
for Surveyor-General.

XIV.—Preliminary plan 164.

Situation: Pitadeniya village in Medagam pattu korale of Wellassa division, Province of Uva.

Lot.	Name of Land.	Extent, A. R. P.
26	Alampatemukalana	8 0 28

and bounded as follows: on the north by Mahaliyaddetennetalawa to be declared the property of the Crown under the Waste Lands Ordinances; on the east by Kahalheraligahabdehenyaya to be declared the property of the Crown under the Waste Lands Ordinances; on the south and west by Mahaliyaddetennetalawa to be declared the property of the Crown under the Waste Lands Ordinances.



Surveyor-General's Office,  
Colombo, August 9, 1913.

Scale of 8 Chains to an Inch.

A. J. WICKWAR,  
for Surveyor-General.



XV.—Preliminary plan 164.

Situation : Pitadeniya village in Medagam pattu korale of Wellassa division, Province of Uva.		
Lot.	Name of Land.	Extent, A. R. P.
47	Ambagahapitamullepitiya	0 2 12

and bounded as follows : on the north by a footpath ; on the east and south by Kiribatarawehena to be declared the property of the Crown under the Waste Lands Ordinances ; on the west by Kiribatarawehena to be declared the property of the Crown under the Waste Lands Ordinances, Kukulmalagahapitiya to be declared the property of the Crown under the Waste Lands Ordinances.



Surveyor-General's Office,  
Colombo, August 9, 1913.

Scale of 8 Chains to an Inch.

A. J. WICKWAR,  
for Surveyor-General.

W. E. WAIT,  
Special Officer.

December 23, 1913.

Order under Section 2 of "The Waste Lands Ordinances of 1897, 1899, 1900, and 1903,"  
declaring Lands to be Crown Property.

In the matter of the lands commonly called and known as Suduweliketiyeppillewa (Crown reservations); situate in the village of Yatawatura, in the Meda pattu of Hewagam korale, in the Colombo District of the Western Province, and of "The Waste Lands Ordinances of 1897, 1899, 1900, and 1903."

THE notice required by section 1 of "The Waste Lands Ordinances of 1897, 1899, 1900, and 1903," having been duly published in manner prescribed by that section in respect of the above-named lands (*vide* Notice No. 4,980), and no claim having been made to the said lands or to any interest therein within the period of three months from the date specified in the said notice, I, Herbert Ward Milligan, Assistant Government Agent of Colombo and Negombo Districts, under and by virtue of the powers vested in me in that behalf by section 2 of the said Ordinances, do hereby on November 20, 1913, order and declare that the said lands, as more fully described herein below, situate in the village of Yatawatura, in the Meda pattu of Hewagam korale, in the Colombo District of the Western Province, and shown as lots 3942 and 3943 in preliminary plan 15,085, and in the annexed diagram, and containing in extent 2 acres 3 roods and 14 perches, are the property of the Crown.

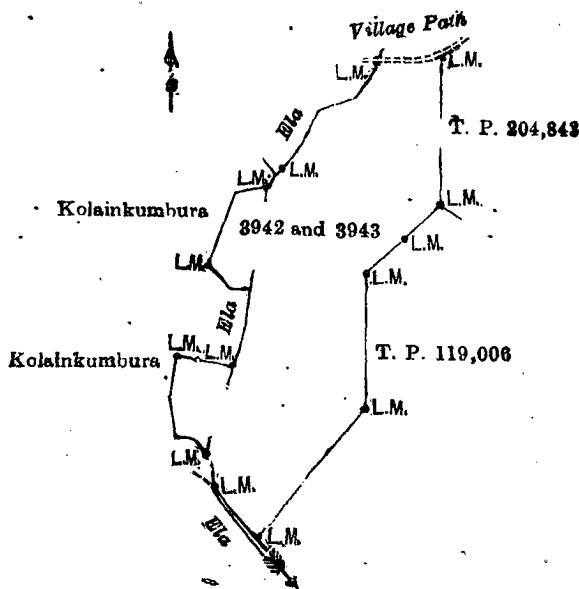
Description of the Lands referred to.

The following lots situated in the village of Yatawatura, in the Meda pattu of Hewagam korale, in the Colombo District of the Western Province, as described in the annexed diagram :—

Preliminary plan 15,085.

Situation : Yatawatura village in Meda pattu of Hewagam korale of Colombo District.		
Lot.	Name of Land.	Extent, A. R. P.
3942	Suduweliketiyeppillewa (Crown reservation)	0 3 6
3943	Do.	2 0 8
		2 3 14

and bounded as follows : on the north by village path ; on the east by the lands depicted in the title plans Nos. 204,843 and 119,006 ; on the south by ela ; on the west by Kolainkumbura claimed by Ranawaka Achchige Don Thegis and others and ela.



Surveyor-General's Office,  
Colombo June 30, 1913.

Scale of 4 Chains to an Inch.

C. R. LUNDIE,  
for Surveyor-General.

H. MILLIGAN,  
Assistant Government Agent.

November 20, 1913.