

Ceylon Government Gazette

Published by Authority.

No. 6,614 — FRIDAY, MARCH 6, 1914.

PART I.—General: Minutes, Proclamations, Appointments,
and General Government Notifications.

PART II.—Legal and Judicial.

PART III.—Provincial Administration.

PART IV.—Land Settlement.

PART V.—Mercantile, Marine, Municipal, Local, &c.

Separate paging is given to each Part in order that it may be filed separately.

Part IV.—Land Settlement.

	PAGE		PAGE
Preliminary Notices	227	Final Orders	258

PRELIMINARY NOTICES.

Kurunegala Notice No. 5,142.

Notice under "The Waste Lands Ordinances of 1897, 1899, 1900, and 1903."

TAKE notice that unless within three months from March 6, 1914, the persons, if any, who claim any interest in the lands hereinafter mentioned or in any one or more of such lands or to some interest therein make claim in person or in writing to the said lands or any of them or to some interest therein to M. T. Archibald, Esq., Special Officer appointed under section 28 of "The Waste Lands Ordinances of 1897, 1899, 1900, and 1903," at his office at Fort, Colombo:

Such Special Officer, in pursuance of the powers vested in him by the said Ordinances, will declare by writing under his hand that the said lands, or such of them as to which no claim has been made, are the property of the Crown.

M. T. ARCHIBALD,
Special Officer.

Description of the Lands referred to.

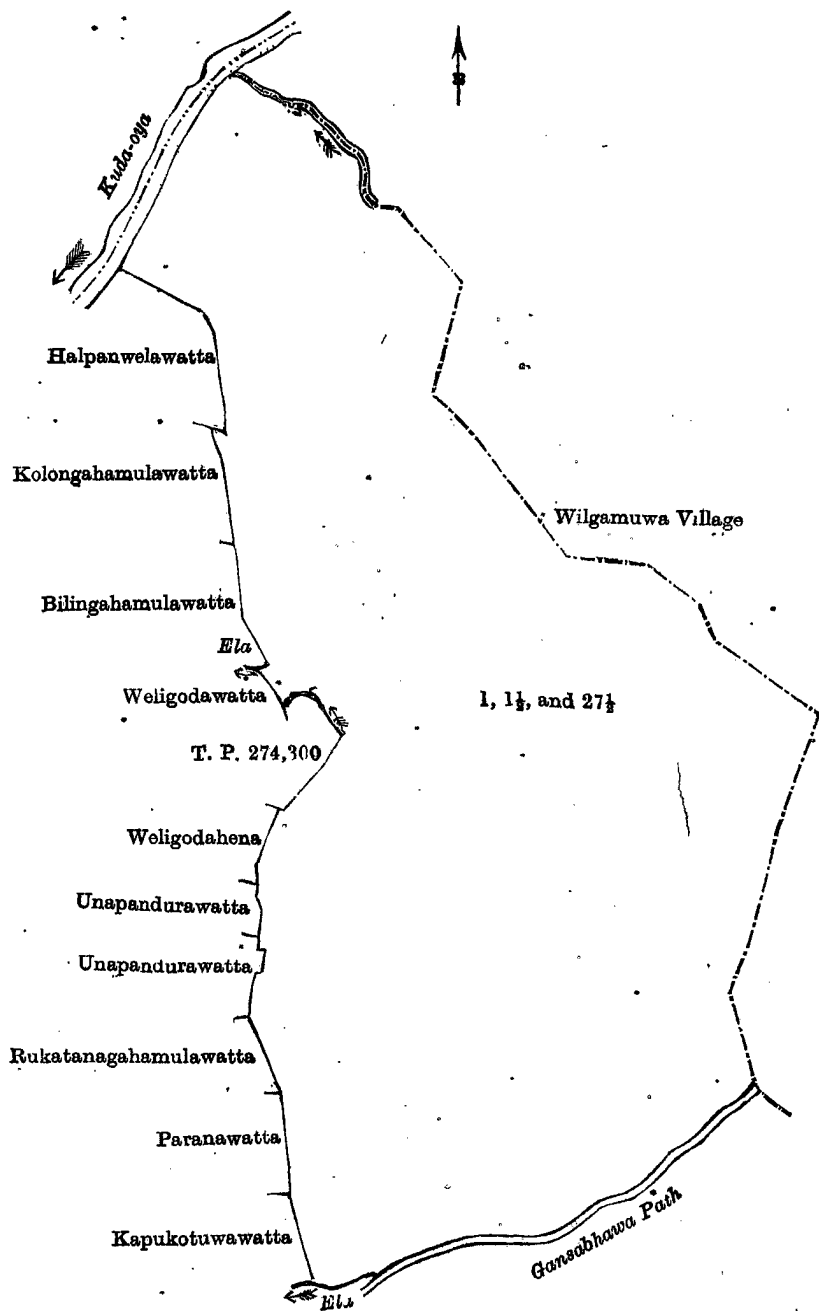
The following lots situated in the village of Galgamuwa, in the Udukaha Korale East of the Dambadeni hatpattu of the Kurunegala District, in the North-Western Province, as described in the annexed diagrams:—

I.—Preliminary plan 447.

Situation: Galgamuwa village in Udukaha Korale East of Kurunegala District.

Lot.	Name of Land.	Extent, A. R. P.
1	Kebellagollamukalana (forest)	77 0 33
1½	Part of ela (stream)	0 0 18
27½	Ela (ela)	0 0 6
		77 1 17

and bounded as follows: on the north by the Kuda-oya, the village limit of Wilgamuwa; east by the village limit of Wilgamuwa; on the south by a Gansabhawa path, an ela; on the west by Kappukotuwawatta sold by the Crown, Paranawatta sold by the Crown, Rukatānagahamulawatta sold by the Crown, Unapandurawatta claimed by D. M. Ukkurala and another, Unapandurawatta sold by the Crown, Weligodahena sold by the Crown, T. P. 274,300, Weligodawatta sold by the Crown, an ela, Bilingahamulawatta sold by the Crown, Kolongahamulawatta sold by the Crown, Halpanwelawatta sold by the Crown.



Surveyor-General's Office,
Colombo, December 13, 1913.

Scale of 8 Chains to an Inch.

A. J. WICKWAR,
for Surveyor-General.

II.—Preliminary plan 447.

Situation : Gulgamuwa village in Udukaha Korale East of Kurunegala District.

Lot.	Name of Land.	Extent, A. R. P.
2 1/2	Kuda-oya and tributaries	15 2 37

and bounded as follows : on the north by the boundary of Udukaha Korale West ; on the east by the village limit of Wilgamuwa, Kebellagollamukalana claimed by the Crown, Halpanwalawatta claimed by Dematawe Mudiyansele Punchi Menika and others, Bilingahawatta claimed by Parambara Arachchillage Sinnappu Naide, Bilingahamulawatta sold by the Crown, Weligodawatta sold by the Crown, Kongahamulawatta sold by the Crown, Kosgahamulahena claimed by the Crown, Mankadagawahena sold by the Crown, Kekirihewatta claimed by Parambara Arachchillage Punchi Menika and others, Kekirihena claimed by Parambara Arachchillage Kiriya Malamali, Kosgahamulahenawatta claimed by Parambara Arachchillage Dingiri Malamali and others, Neketigewelekumbura claimed by Kiriya Manamali and others, Kajugahamulawatta claimed by Parambara Arachchillage Dingira Malamali and others, Siyambalahamulawatta claimed by Parambara Arachchillage Ukku Manamali, Bogahawatta sold by the Crown, Ketakalagahamulahena claimed by the Crown, Bogahahena claimed by the Crown, Bulugahamulahena sold by the Crown, Bogahawatta sold by the Crown, Bogahahena sold by the Crown, Meegahakumburapillewa claimed by the Crown, Kurudiyawalawatta sold by the Crown, Kurudiyawalakumbura claimed by Patirannehalage Menikhamy, Kurudiyawalawatta sold by the

Crown, Kandehenawatta claimed by the Crown, Kandehenawatta claimed by Patirannehalage Punchi Menika, Kandehenkumburepillewa claimed by the Crown, Kandehenawatta sold by the Crown, Kandehenakumbura claimed by Patirannehalage Punchi Menika, Boghamulawatta, &c., claimed by Hedipannalage Baiya Duraya and others, Nikaweratiyawatta claimed by the Crown, Nikaweratiyahena sold by the Crown, Nikaweratiyawatta sold by the Crown, Kolaotagawahena sold by the Crown, Kalaotagawahena claimed by the Crown, Mankadagawahena sold by the Crown, Pitangankumbura claimed by Herat Mudiyansele Banda, *ex-Korala*, Pandaralebbahena sold by the Crown, Murutalawatta sold by the Crown, Ritigahawattahena sold by the Crown, Koshenawatta sold by the Crown; on the south by Ritigahawatta claimed by Herat Mudiyansele Banda, *ex-Korala*, Koshenawatta sold by the Crown, the Midella-ela (the boundary of Udukaha Korale South); on the west by the boundary of the Udukaha Korale West.

NOTE.—The following lot lying within the above boundaries is excluded from this part of the notice, and its extent of 2 roods and 24 perches is not included in the acreage of 15 acres 2 roods and 37 perches given above:—

Preliminary plan 447.

Lot.	Name of Land.	Extent, A. R. P.
12B	Medipillawa	0 2 24


[For Diagram see page 230.]

III.—Preliminary plan 447.

Situation: Galgamuwa village in Udukaha Korale East of Kurunegala District.

Lot.	Name of Land.	Extent, A. R. P.
9½	Path (path)	0 0 20

and bounded as follows: on the north by part of Kuda-oya; on the east by Mankadagawahena sold by the Crown; on the south by Nekatigewelakumbura claimed by Kiriya Manamali and others; on the west by Mankadagawahena sold by the Crown.



Surveyor-General's Office,
Colombo, December 13, 1913.

Scale of 8 Chains to an Inch.

A. J. WICKWAR,
for Surveyor-General.

IV.—Preliminary plan 447.

Situation: Galgamuwa village in Udukaha Korale East of Kurunegala District.

Lot.	Name of Land.	Extent, A. R. P.
18½	Ela (stream)	0 1 13
20	Betikandagala (rock and forest)	1 3 38

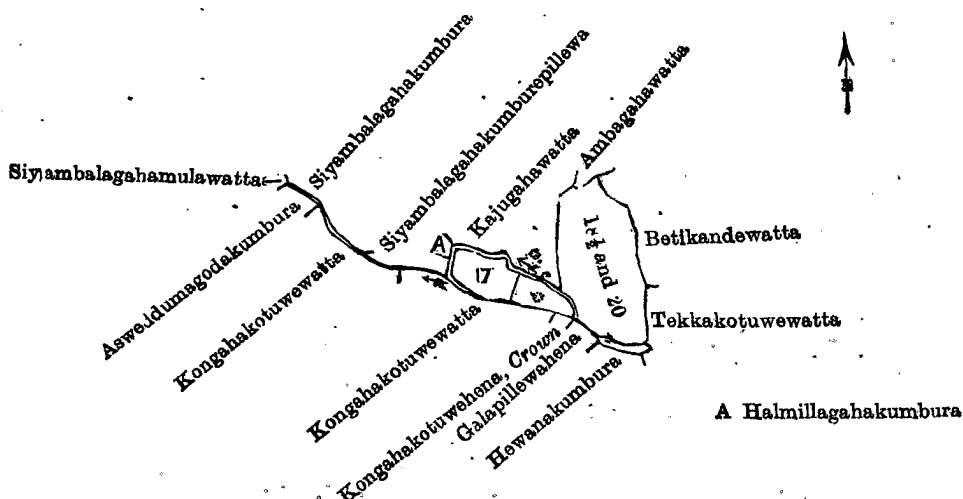
2 1 11

and bounded as follows: on the north by Siyambalagahakumbura claimed by Ukku Manamali, Siyambalagahakumburepillewa claimed by P. A. Dingiri Manamali, Halmillagahakumbura claimed by Podiya Manamali and others, Kajugahawatta claimed by ditto, Ambagahawatta sold by the Crown; on the east by Betikandewatta sold by the Crown, Tekkakotuwewatta claimed by Parambara Arachchillage Sinnappu Naide and others; on the south by Hewanakumbura claimed by Parambara Arachchillage Punchi Appu and others, Galapillewahena sold by the Crown, Kongahakotuwewatta claimed by the Crown, Kongahakotuwewatta sold by the Crown, Asweddumagodakumbura claimed by Kirihamy Vidane and others; on the west by Siyambalagahamulawatta claimed by P. A. Ukku Manamali.

NOTE.—The following lot lying within the above boundaries is excluded from this part of the notice, and its extent of 1 rood and 33 perches is not included in the acreage of 2 acres 1 rood and 11 perches given above:—

Preliminary plan 447.

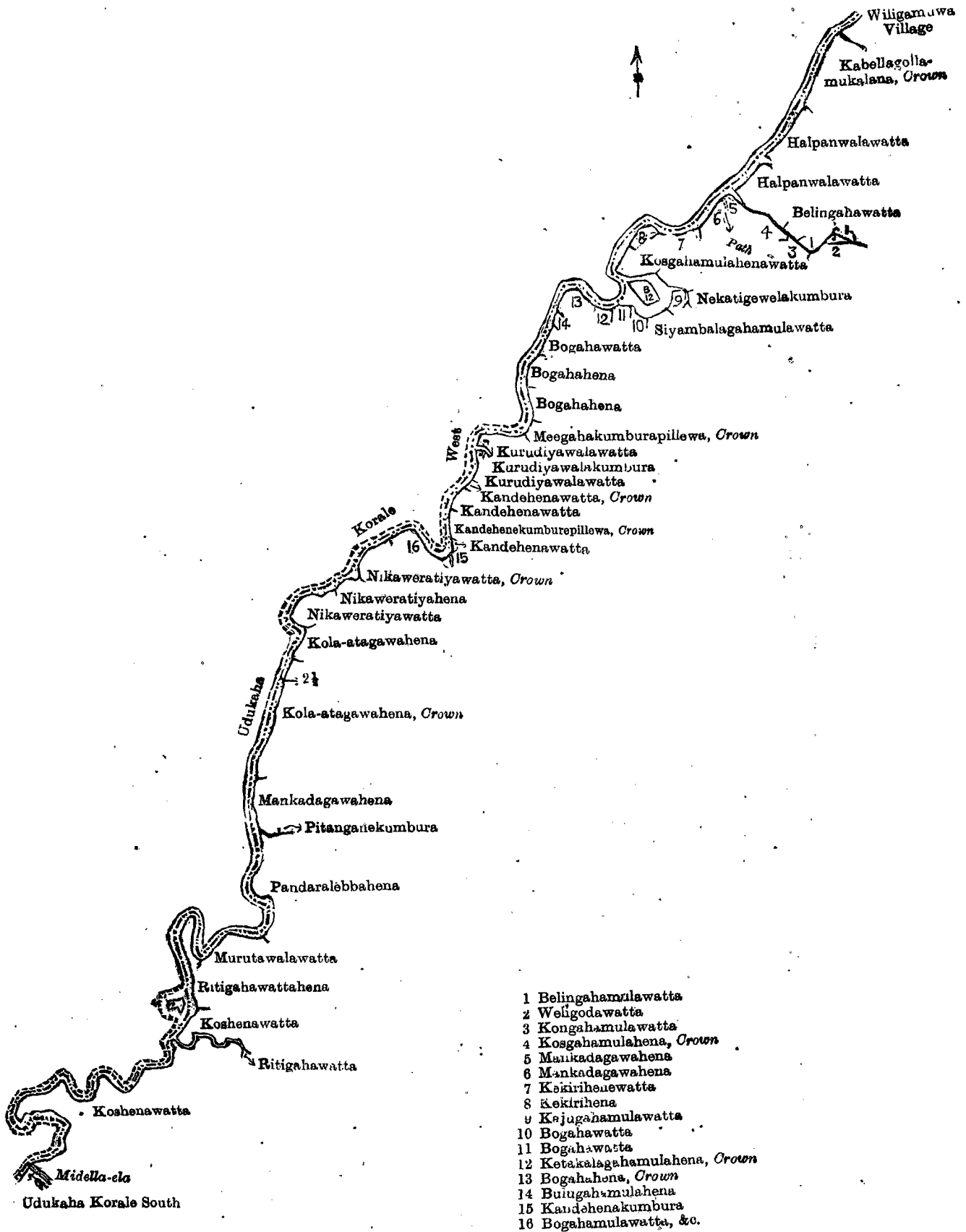
Lot.	Name of Land.	Extent, A. R. P.
17	Kajugahawatta	0 1 33



Surveyor-General's Office,
Colombo, December 13, 1913.

Scale of 8 Chains to an Inch.

A. J. WICKWAR,
for Surveyor-General.



- 1 Belingahamulawatta
- 2 Weligodawatta
- 3 Kongahamulawatta
- 4 Kosgahamulahena, Crown
- 5 Mankadagawahena
- 6 Mankadagawahena
- 7 Kekirihenawatta
- 8 Kekirihena
- 9 Kejugahamulawatta
- 10 Bogahawatta
- 11 Bogahawatta
- 12 Ketakalagahamulahena, Crown
- 13 Bogahahena, Crown
- 14 Buiugahamulahena
- 15 Kandhenakumbura
- 16 Bogahamulawatta, &c.

Surveyor-General's Office,
Colombo, December 13, 1913.

Scale of 16 Chains to an Inch.

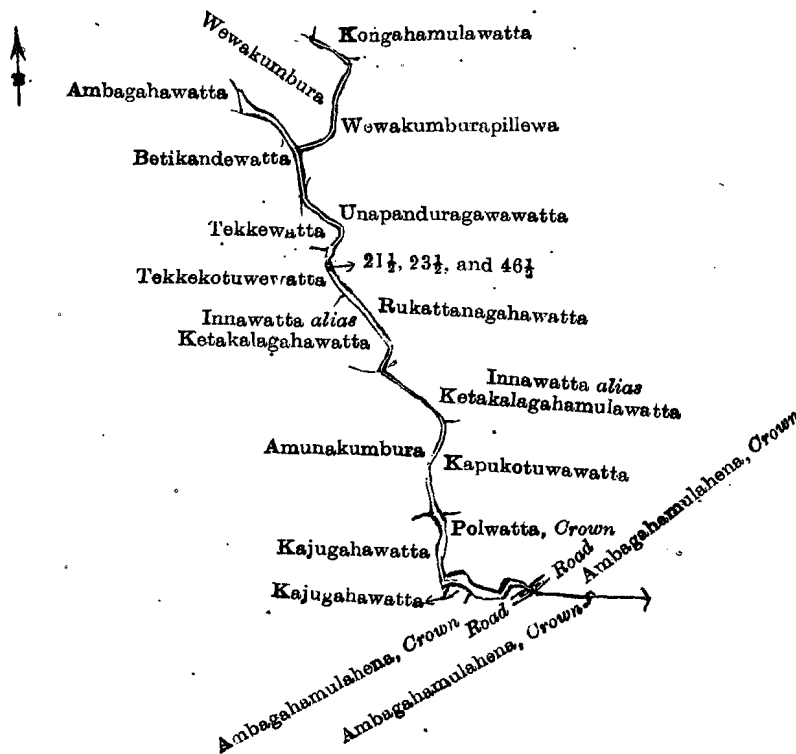
A. J. WICKWAE,
for Surveyor-General.

V.—Preliminary plan 447.

Situation : Galgamuwa village in Udukaha Korale East of Kurunegala District.

Lot.	Name of Land.	Extent, A. R. P.
21½	Path (path)	0 1 3
23½	Ela (stream)	0 0 12
46½	Do.	0 1 16
		0 2 31

and bounded as follows : on the north by Kongahamulawatta sold by the Crown ; on the east by Wewakumburapillewa claimed by Dematawa Mudiyansele Kiri Bandihamy, Unapanduragawawatta claimed by Ukkurala, Rukattangawatta claimed by Herat Mudiyansele Ukku Banda and others, Innawatta *alias* Ketakalagahamulawatta claimed by Dematawa Mudiyansele Puchi Menike and others, Kapukottuwawatta sold by the Crown, Polwatta claimed by the Crown, a road, Ambagahamulahena claimed by the Crown ; on the south by Ambagahamulahena claimed by the Crown, a road, Ambagahamulahena claimed by the Crown, Kajugahawatta claimed by Parambara Arachchilage Podi Sinno and others ; on the west by Kajugahawatta claimed by Ukkurala, Amunakumbura claimed by Ukku Etana, Innawatta *alias* Ketakalagahawatta claimed by Dematawa Mudiyansele Puchi Menika and others, Tekkekotuwewatta claimed by Parambure Arachchilage Sinnappu-Naide and others, Tekkewatta claimed by ditto, Betikandewatta sold by the Crown, Ambagahawatta sold by the Crown, Wewakumbura claimed by Ukku Etana and others.



Surveyor-General's Office,
Colombo, December 13, 1913.

Scale of 8 Chains to an Inch.

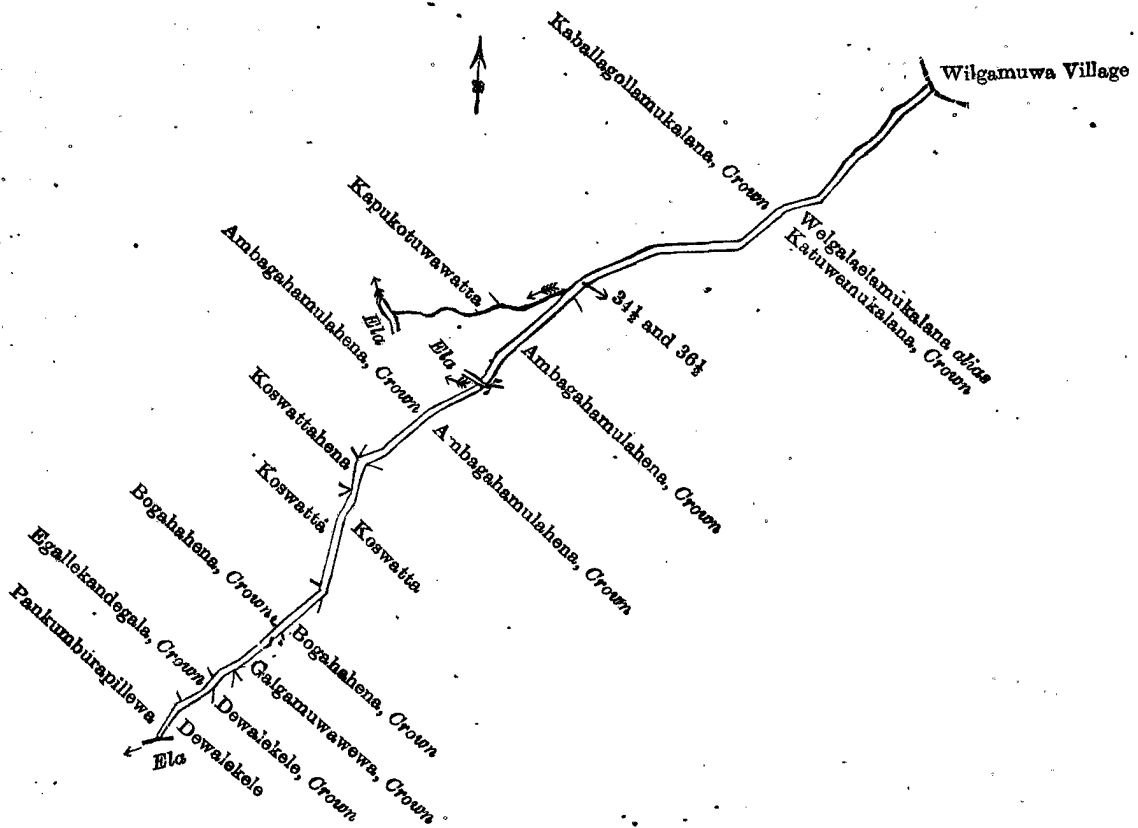
A. J. WICKWAR,
for Surveyor-General.

VI.—Preliminary plan 447.

Situation : Galgamuwa village in Udukaha Korale East of Kurunegala District.

Lot.	Name of Land.	Extent, A. R. P.
34½	Ela (stream)	0 0 9
36½	Path (path)	1 0 34
		1 1 3

and bounded as follows : on the north by Kappukotuwawatta sold by the Crown, Kaballagollamukalana claimed by the Crown ; on the east by the village limit of Wilgamuwa ; on the south by Welgalaalamukalana *alias* Kotuwemukalana claimed by the Crown, Ambagahamulahena claimed by the Crown, Koswatta sold by the Crown, Bogahahena claimed by the Crown, Galgamuwawewa claimed by the Crown, Dewalekele claimed by the Crown, Dewalekele sold by the Crown, an ela ; on the west by Pankumburapillewa claimed by the Galgamuwa Pansala, Egallekandegala claimed by the Crown, Bogahahena claimed by the Crown, Koswatta sold by the Crown, Koswattahena sold by the Crown, Ambagahamulahena claimed by the Crown, an ela.



Surveyor-General's Office,
Colombo, December 13, 1913.

Scale of 8 Chains to an Inch.

A. J. WICKWAR,
for Surveyor-General.

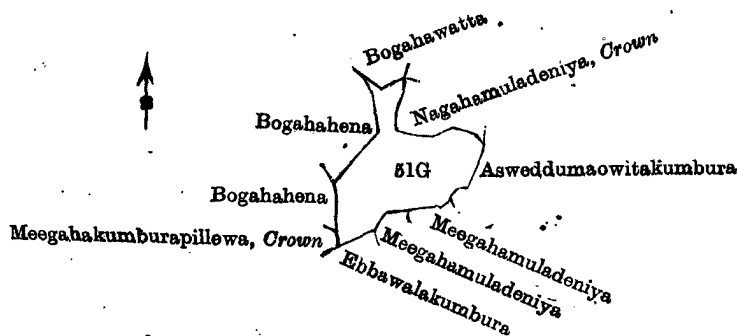
VII.—Preliminary plan 447.

Situation : Galgamuwa village in Udukaha Korale East of Kurunegala District.

Lot.	Name of Land.
51G	Koskandawala (ebba)

Extent, A. R. P.
2 0 10

and bounded as follows : on the north by Bogahawatta sold by the Crown; on the east by Nagahamuladeniya claimed by the Crown, Asweddumaowitakumbura claimed by Ukku Etana; on the south by Meegahamuladeniya claimed by P. Ukku Banda and others, Meegahamuladeniya claimed by P. Mudalihamy and another, Ebbawalakumbura claimed by Dingir Menika; on the west by Meegahakumburapillewa claimed by the Crown, Bogahahena sold by the Crown.



Surveyor-General's Office,
Colombo, December 13, 1913.

Scale of 8 Chains to an Inch.

A. J. WICKWAR,
for Surveyor-General.


VIII.—Preliminary plan 447.

Situation : Galgamuwa village in Udukaha Korale East of Kurunegala District.

Lot.	Name of Land.
54½	Ela (stream)

Extent, A. R. P.
0 0 3

and bounded as follows : on the north by Kurudiyawalawatta sold by the Crown; on the east by Hewankumbura claimed by Puchi Rala; on the south by Kurudiyawalawatta sold by the Crown; on the west by Kurudiyawalakumbura claimed by Patiranahelage Menikhamy.



Surveyor-General's Office,
Colombo, December 13, 1913.

Scale of 8 Chains to an Inch.

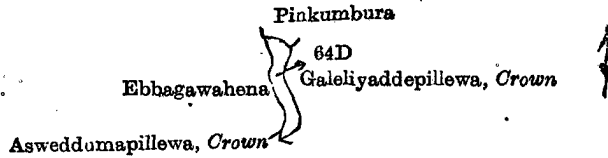
A. J. WICKWAR,
for Surveyor-General.

IX.—Preliminary plan 447.

Situation : Galgamuwa village in Udukaha Korale East of Kurunegala District.

Lot.	Name of Land.	Extent, A. R. P.
64D	Ebba (ebba)	0 1 1

and bounded as follows : on the north by Pinkumbura claimed by the Galgamuwa Pansala ; on the east and south by Galeliyaddepillewa claimed by the Crown ; on the west by Asweddumapillewa claimed by the Crown, Ebbagawahena sold by the Crown.



Surveyor-General's Office,
Colombo, December 13, 1913.

Scale of 8 Chains to an Inch.

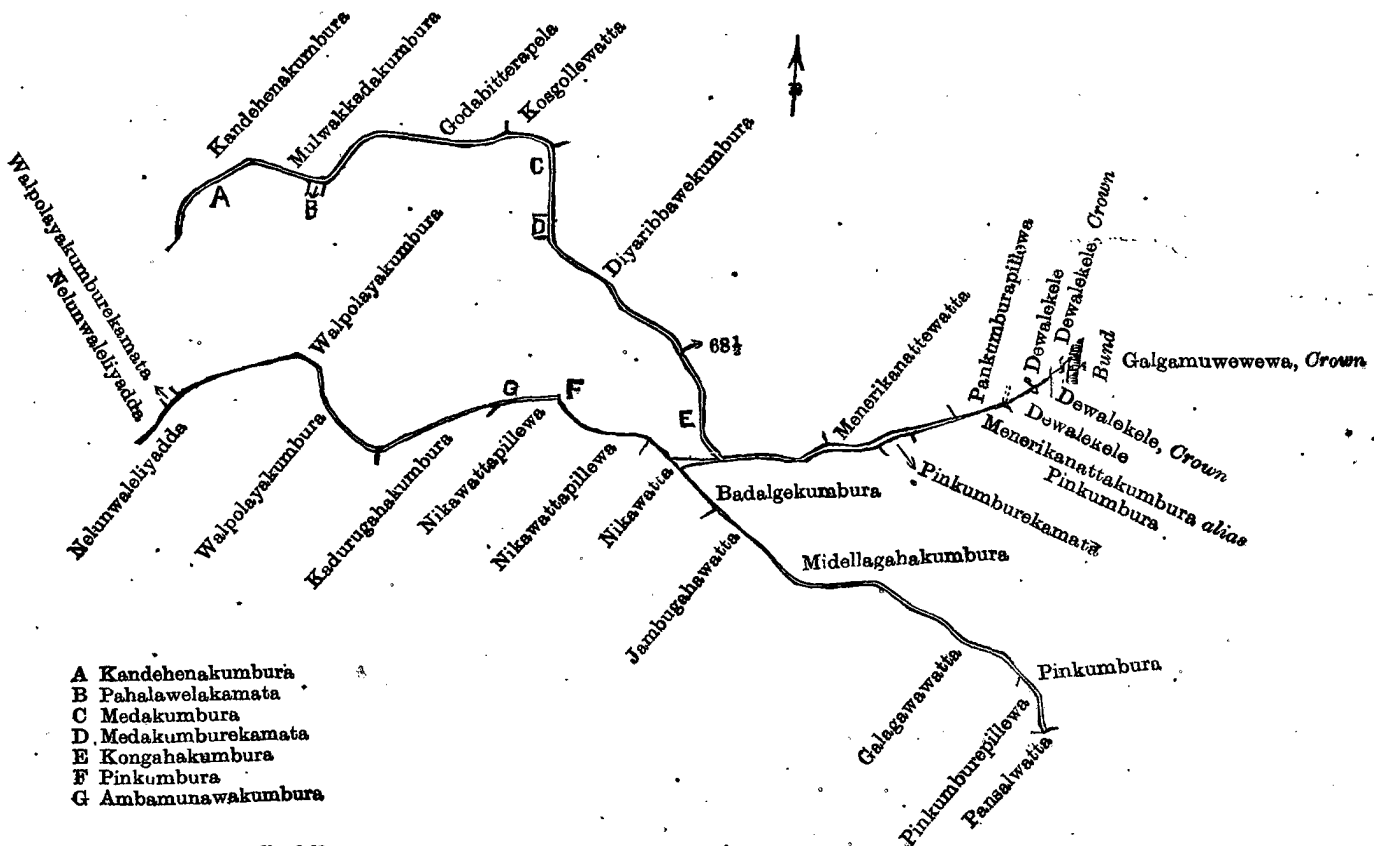
A. J. WICKWAR,
for Surveyor-General.

X.—Preliminary plan 447.

Situation : Galgamuwa village in Udukaha Korale East of Kurunegala District.

Lot.	Name of Land.	Extent, A. R. P.
68½	Ela (ela)	1 2 11

and bounded as follows : on the north by Kandehenakumbura claimed by Patirennelage Punchi Menika, Mulwakkadakumbura claimed by Patirennelage Dingiri Menika, Godabitterapela claimed by Kirihamy Vidane and others, Kosgollewatta claimed by Patirennelage Dingiri Menika and others, Diyaribawekumbura claimed by Banda, *ex-Korala*, and others, Menerikanattewatta claimed by the Galgamuwa Pansala, Pankumburapillewa claimed by the Galgamuwa Pansala, Dewalekele sold by the Crown, Dewalekele claimed by the Crown ; on the east by a bund, Galgamuwewewa claimed by the Crown, Menerikanattakumbura *alias* Pinkumbura claimed by the Galgamuwa Pansala, Pinkumburekamata claimed by the Galgamuwa Pansala, Badalgekumbura claimed by Muhandirama, Midellagahakumbura claimed by Punchi Menika and others, Pinkumbura claimed by the Galgamuwa Pansala ; on the south by Pansalwatta claimed by Rewata Unnanse, Pinkumburepillewa claimed by Galgamuwa Pansala, Galagawawatta claimed by Patirennelage Punchi Menika and others, Jambugahawatta claimed by Rana Henaya and others, Nikawatta claimed by Herat Mudiyansele Banda, *ex-Korala*, Nikawattapillewa claimed by Dematawe Mudiyansele Punchi Menika and others, Nikawattapillewa claimed by Parambara Arachchilage Sinnappu Naide, Kadurugahakumbura claimed by Banda, *ex-Korala*, Walpolayakumbura claimed by ditto, Nelunwaleliyadda claimed by Dematawe Mudiyansele Panchirala and others ; on the west by Nelunwaleliyadda claimed by Dematawe Mudiyansele Panchirala and others, Walpolayakumburekamata claimed by Banda, *ex-Korala*, and others, Walpolayakumbura claimed by Banda, *ex-Korala*, Ambamunawakumbura claimed by D. M. Ukkurula and others, Pinkumbura claimed by Galgamuwa Pansala, Kongahakumbura claimed by Ukku Etana, Medakumburekamata claimed by Banda, *ex-Koala*, Medakumbura claimed by ditto, Pahalawelakamata claimed by Ukku Naide, Kandehenakumbura claimed by Patirennelage Punchi Menika.



- A Kandehenakumbura
- B Pahalawelakamata
- C Medakumbura
- D Medakumburekamata
- E Kongahakumbura
- F Pinkumbura
- G Ambamunawakumbura

Surveyor-General's Office,
Colombo, December 13, 1913.

Scale of 8 Chains to an Inch.

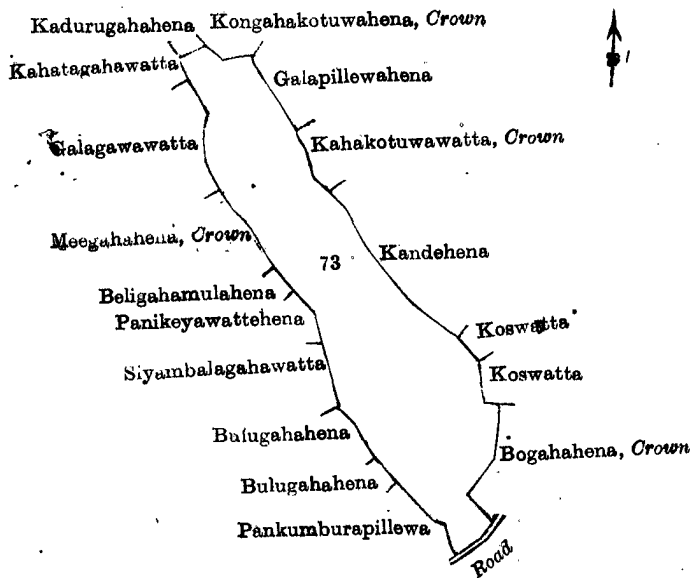
A. J. WICKWAR,
for Surveyor-General.

XI.—Preliminary plan 447.

Situation : Galgamuwa village in Udukaha Korale East of Kurunegala District.

Lot.	Name of Land.	Extent, A. R. P.
73	Egallekandegala	9 0 33

and bounded as follows : on the north by Kadurugahahena sold by the Crown, Kongahakotuwehena claimed by the Crown ; on the east by Galapillewahena sold by the Crown, Kahakotuawatta sold by the Crown, Kandehena sold by the Crown, Koswatta sold by the Crown, Bogahahena claimed by the Crown ; on the south by a road ; on the west by Pankumburapillewa claimed by Galgamuwa Pansala, Bulugahahena sold by the Crown, Siyambalagahawatta claimed by Pattakarayalage Siriyati and others, Panikeyawattehena sold by the Crown, Beligahamulahena sold by the Crown, Meegahahena claimed by the Crown, Galagawawatta claimed by J. Menikhamy, Kahatagahawatta sold by the Crown.



Surveyor-General's Office,
Colombo, December 13, 1913.

Scale of 8 Chains to an Inch.

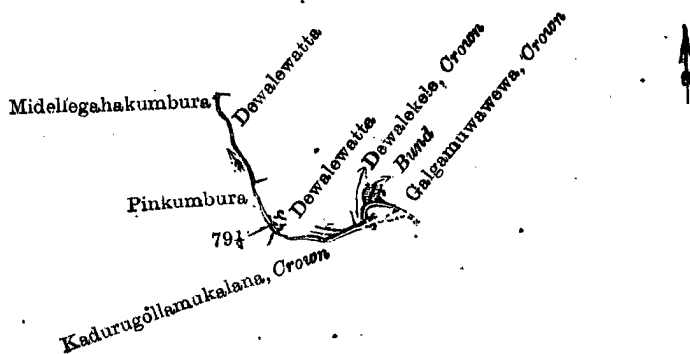
A. J. WICKWAR,
for Surveyor-General.

XII.—Preliminary plan 447.

Situation : Galgamuwa village in Udukaha Korale East of Kurunegala District.

Lot.	Name of Land.	Extent, A. R. P.
79½	Ela (stream)	0 0 20

and bounded as follows : on the north by Dewalewatta sold by the Crown, Dewalekele sold by the Crown, a bund ; on the east by a bund, a path ; on the south by a path, Kadurugollamukalana claimed by the Crown ; on the west by Pinkumbura claimed by Galgamuwa Pansala, Midellegahakumbura claimed by Patirannahelage Punchi Menika,



Surveyor-General's Office,
Colombo, December 13, 1913.

Scale of 8 Chains to an Inch.

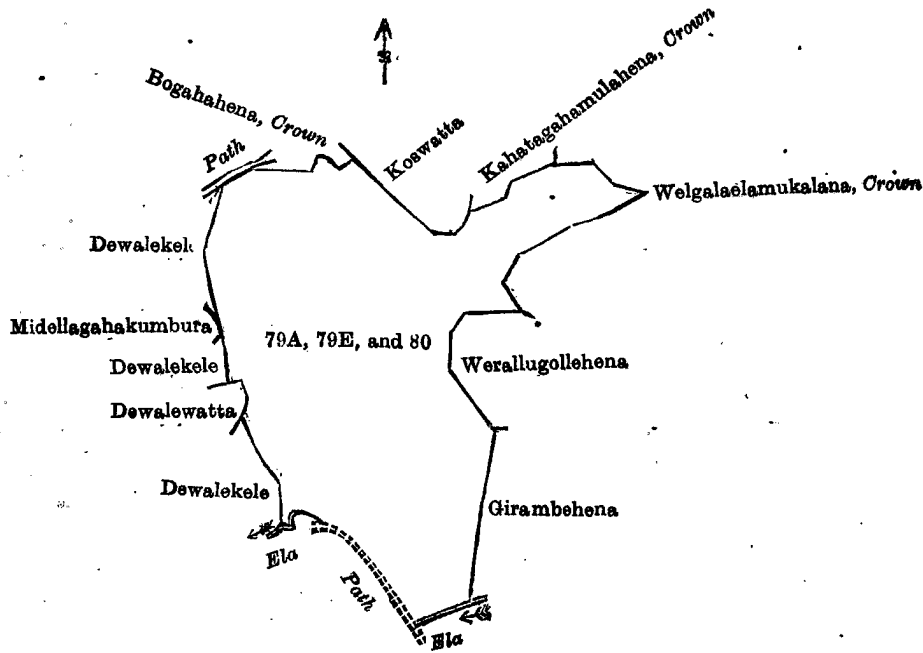
A. J. WICKWAR,
for Surveyor-General.

XIII.—Preliminary plan 447.

Situation : Galgamuwa village in Udukaha Korale East of Kurunegala District.

Lot.	Name of Land.	Extent, A. R. P.
79A	Dewalekele (reservation for tank and bund)	0 2 8
79E	Do. (reservation for bund)	0 1 19
80	Galgamuwawewa (tank with bund)	16 3 29
		17 3 16

and bounded as follows : on the north by a path, Bogahahena claimed by the Crown, Koswatta sold by the Crown, Kahatagahamulahena claimed by the Crown, Welgalaalamukalana claimed by the Crown ; on the east by Welgalaalamukalana claimed by the Crown, Werallugollehena sold by the Crown, Girambehena sold by the Crown ; on the south by an ela, a path, an ela ; on the west by Dewalekele sold by the Crown, Dewalewatta sold by the Crown, Dewalekele sold by the Crown, Midellegahakumbura claimed by Patirannahelage Punchi Menika, Dewalekele sold by the Crown.



Surveyor-General's Office,
Colombo, December 13, 1913.

Scale of 8 Chains to an Inch.

A. J. WICKWAR,
for Surveyor-General.

XIV.—Preliminary plan 447.

Situation : Galgamuwa village in Udukaha Korale East of Kurunegala District.

Lot.	Name of Land.	Extent, A.	R.	P.
82	Welgalaalamukalana <i>alias</i> Katuwemukalana (forest)	81	0	14
82½	Ela (stream)	0	0	2
83	Welgalaalamukalana (forest)	22	3	31
86½	Welgolla-ela (stream)	0	1	35
		104	2	2

and bounded as follows : on the north by a Gansabhawa path ; on the east by the village limit of Wilgamuwa, the village limit of Kandegedera, the village limit of Welihare ; on the south by the village limit of Welihare ; on the west by a Gansabhawa path, Malgahamulawatta sold by the Crown, Girambehena sold by the Crown, Kandehenawatta claimed by the Crown, Kandehenawatta sold by the Crown, a path, Galgamuwewewa claimed by the Crown, Girambehena sold by the Crown, Werallugollehena sold by the Crown, Galgamuwewewa claimed by the Crown, Kahatagahamulahena claimed by the Crown, Ambagahamulahena claimed by the Crown.

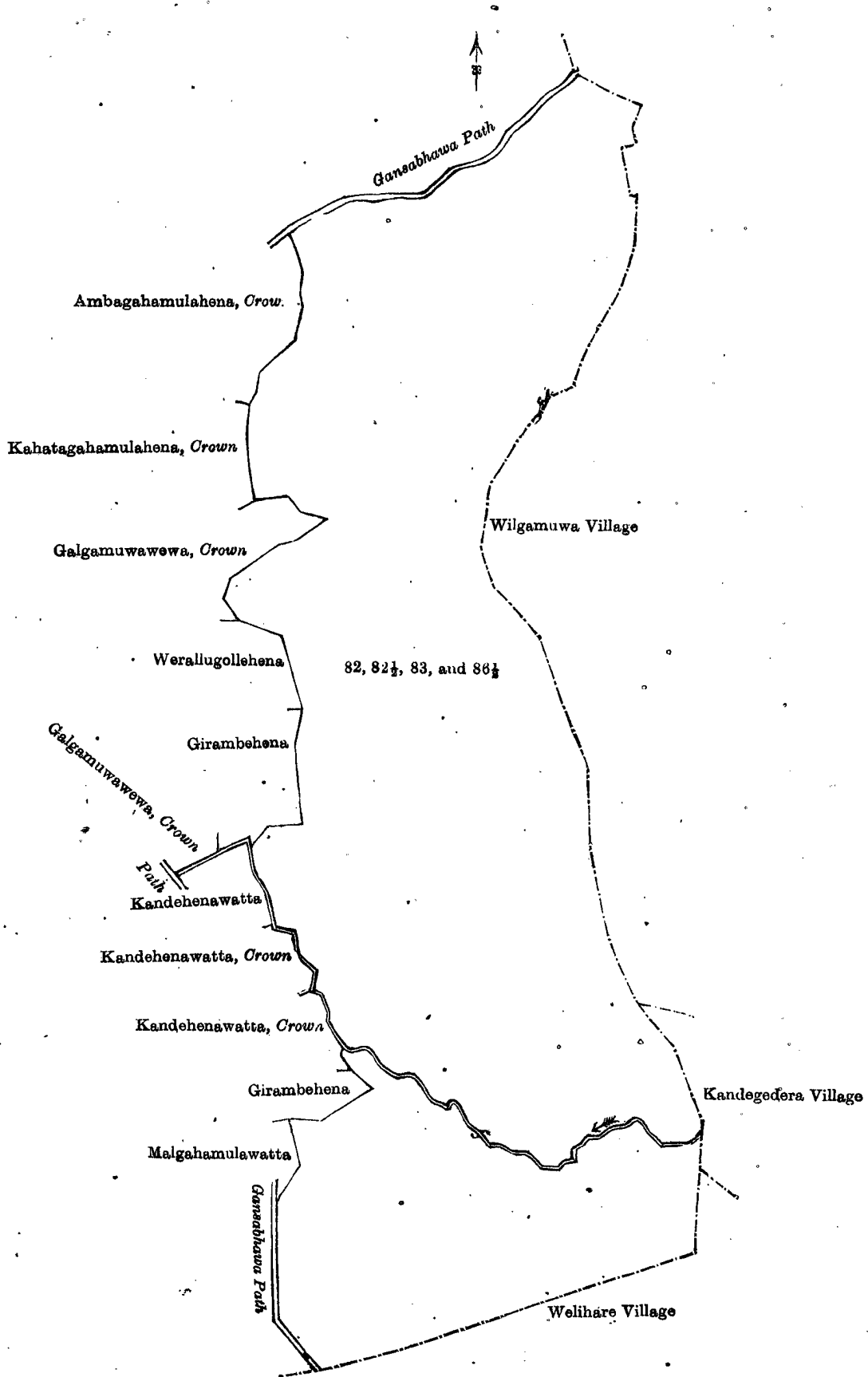
[For Diagram see page 236.

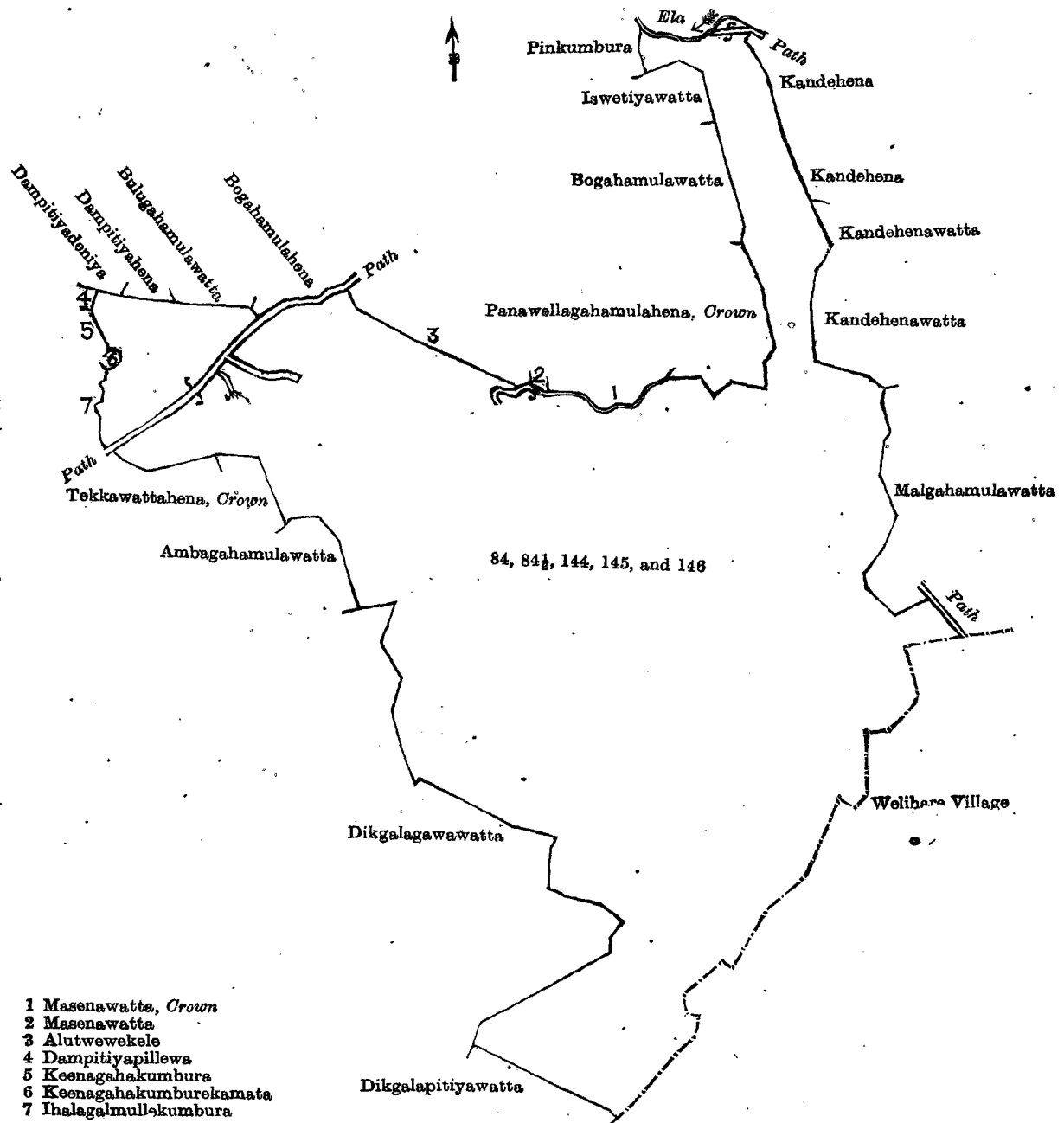
XV.—Preliminary plan 447.

Situation : Galgamuwa village in Udukaha Korale East of Kurunegala District.

Lot.	Name of Land.	Extent, A.	R.	P.
84	Kadurugollamukalana (forest)	76	1	1
84½	Ela (stream)	0	2	3
144	Alutwewemukalana (forest)	4	1	14
145	Minipittaniya (burial ground)	0	2	35
146	Alutwewemukalana (forest)	3	2	6
		85	1	19

and bounded as follows : on the north by Dampitiyadeniya sold by the Crown, Dampitiyahena sold by the Crown, Bulugahamulawatta sold by the Crown, Bogahamulahena sold by the Crown, a path, Alutwewekele sold by the Crown, Masenawatta sold by the Crown, Masenawatta claimed by the Crown, Panawellagahamulahena claimed by the Crown, Bogahamulawatta sold by the Crown, Iswetiyawatta sold by the Crown, Pinkumbura claimed by the Galgamuwa Pansala ; an ela ; on the east by a path, Kandehena claimed by Abeykoon Mudiyansele Kavrara and others, Kandehena claimed by Nelundeniye Heneyalage Hetuwa Henaya, Kandehenawatta claimed by Abeykoon Mudiyansele Kavrara and another, Kandehenawatta claimed by Patirenehelage Punchi Menika and another, Malgahamulawatta sold by the Crown, a path, the village limit of Welihare ; on the south by Dikgalapitiyawatta sold by the Crown ; on the west by Dikgalagawawatta sold by the Crown, Ambagahamulawatta claimed by Basnayakaralalage Appuhamy and another, Tekkawattahena claimed by the Crown, a path, Thalagalmullekumbura claimed by B. Mudalihanmy and others, Keenagahakumburekamata claimed by Hondahamy, Keenagahakumbura claimed by B. Panchirala and others, Dampitiyepillewa sold by the Crown.





Surveyor-General's Office,
Colombo, December 13, 1914.

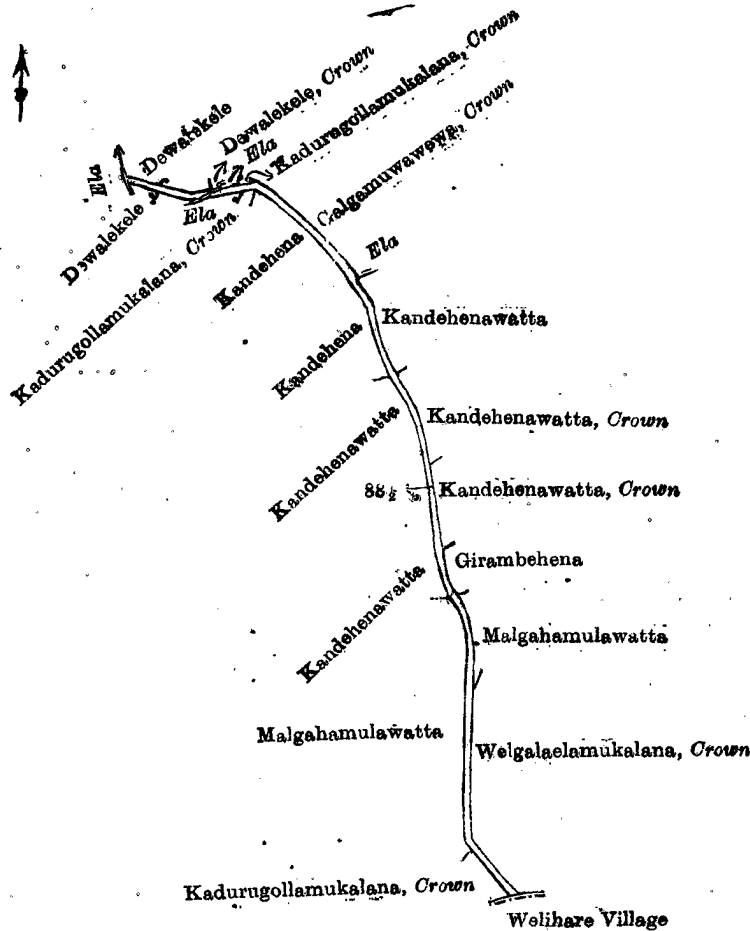
Scale of 8 Chains to an Inch.

A. J. WICKWAR,
for Surveyor-General.

XVI.—Preliminary plan 447.
Situation : Galgamuwa village in Udukaha Korale East of Kurunegala District.

Lot.	Name of Land.	Extent, A. R. P.
84 1/2	Path (path)	0 3 4

and bounded as follows : on the north by Bogahamulahena sold by the Crown, Alutwewehena sold by the Crown, Pansalawatta sold by the Crown, Pansalawatta claimed by Rewata Unnanse, Midellagahawatta claimed by Punchedi Menika and others, Pinkumburepillewa claimed by the Galgamuwa Pansala ; on the east by Pansalawatta claimed by Rewata Unnanse, Pansalawatta claimed by the Galgamuwa Pansala ; on the south by Bogahamulahena sold by the Crown, Alutwewekele sold by the Crown, Alutwewemukulana claimed by the Crown, Minipittaniya claimed by the Crown, Alutwewemukulana claimed by the Crown, an ela, Alutwepittaniya, claimed by the Crown, Ambalamahenekelle claimed by Basnaikeralalage Punchedi-rala ; on the west by Ihagalalmullekumbura claimed by P. Mudalihamy and others, Alutwewemukulana claimed by the Crown.

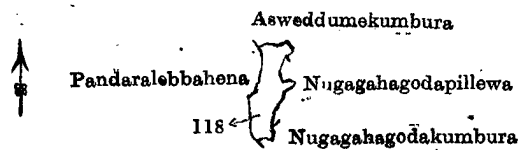


Surveyor-General's Office,
Colombo, December 13, 1913.

Scale of 8 Chains to an Inch.

A. J. WICKWAR,
for Surveyor-General.

and bounded as follows : on the north by Asweddumekumbura claimed by Asurappuli Henayalage Sitta Vidana Henaya ; on the east by Asyeddumekumbura claimed by Asurappuli Henayalage Sitta Vidana Henaya, Nugagahagodapillewa sold by the Crown, Nugagahagodakumbura claimed by Patiranehalage Dingiri Menika ; on the south by Nugagahagodakumbura claimed by Patiranehalage Dingiri Menika ; on the west by Pandaralebbahena sold by the Crown.



Surveyor-General's Office,
Colombo, December 13, 1913.

Scale of 8 Chains to an Inch.

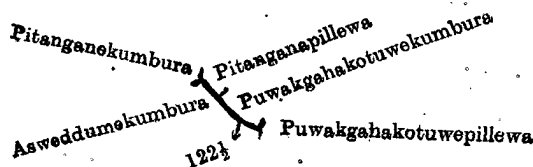
A. J. WICKWAR,
for Surveyor-General.

XX.—Preliminary plan 447.

Situation : Galgamuwa village in Udukaha Korale East of Kurunegala District.

Lot.	Name of Land.	Extent, A. R. P.
122½	Ela (stream)	0 0 5

and bounded as follows : on the north by Pitanganapillewa claimed by Parambara Arachchillage Punchi Appu Naide and others, Puwakgahakotuwekumbura claimed by Mohotti Banda, Arachchi ; on the east by Puwakgahakotuwepillewa claimed by Mohotti Banda, Arachchi, and others ; on the south by Asweddumekumbura claimed by Asurappuli Henayalage Sitta Vidana Henaya ; on the west by Pitanganekumbura claimed by Ukku Menika.



Surveyor-General's Office,
Colombo, December 13, 1913.

Scale of 8 Chains to an Inch.

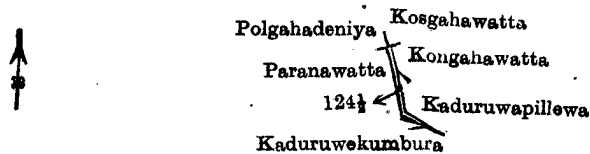
A. J. WICKWAR,
for Surveyor-General.

XXI.—Preliminary plan 447.

Situation: Galgamuwa village in Udukaha Korale East of Kurunegala District.

Lot.	Name of Land.	Extent, A. R. P.
124½	Path.	0 0 9

and bounded as follows: on the north by Polgahadeniya claimed by Kodapalu Lekamalage Herathamy and others, Kosgahawatta claimed by Kodapalu Lekamalage Herathamy and others; on the east by Kongahawatta sold by the Crown, Kaduruwapillewa sold by the Crown; on the south by Kaduruwekumbura claimed by Kiri Mallu Ridi and others; on the west by Paranawatta claimed by Patirenehalage Mudalihamy, *ex-Vidane*.



Surveyor-General's Office,
Colombo, December 13, 1913.

Scale of 8 Chains to an Inch.

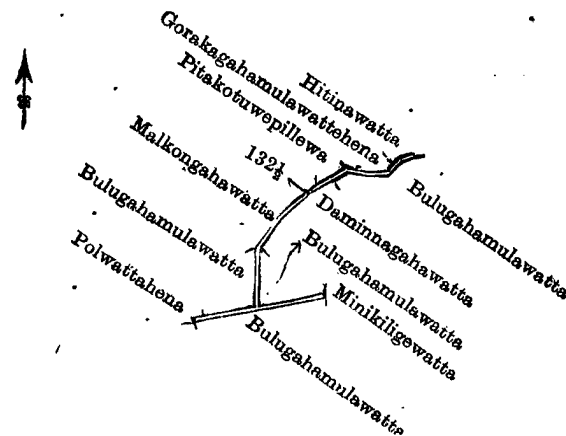
A. J. WICKWAR,
for Surveyor-General.

XXII.—Preliminary plan 447.

Situation: Galgamuwa village in Udukaha Korale East of Kurunegala District.

Lot.	Name of Land.	Extent, A. R. P.
132½	Dewata (path)	0 0 32

and bounded as follows: on the north by Malkongahawatta sold by the Crown, Pitakotuwepillewa claimed by Badalge Ukku Nachchire, Gorakgahamulawattehena claimed by Kapu Mudiyansele Ukku Menika and others, Hitinawatta claimed by Rana Henaya and others; on the east by Bulugahamulawatta sold by the Crown, Daminnagahawatta sold by the Crown, Bulugahamulawatta claimed by Hangedi Naidelage Tikiri Naide, Minikiligewatta sold by the Crown; on the south by Bulugahamulawatta sold by the Crown; on the west by Polwattahena sold by the Crown, Bulugahamulawatta claimed by Badalge Mohandirama, Makongahawatta sold by the Crown.



Surveyor-General's Office,
Colombo, December 13, 1913.

Scale of 8 Chains to an Inch.


A. J. WICKWAR,
for Surveyor-General.

XXIII.—Preliminary plan 447.

Situation: Galgamuwa village in Udukaha Korale East of Kurunegala District.

Lot.	Name of Land.	Extent, A. R. P.
163½	Bund (old bund)	0 0 10

and bounded as follows: on the north by Wewagawahena claimed by the Crown; on the east by Wewagawawatta *alias* Dematagollawatta claimed by the Crown; on the south and west by Pitawalawewakumbura claimed by Jaiat Mudiyansele Mudalihamy.



Surveyor-General's Office,
Colombo, December 13, 1913.

Scale of 8 Chains to an Inch.

A. J. WICKWAR,
for Surveyor-General.

XXIV.—Preliminary plan 447.

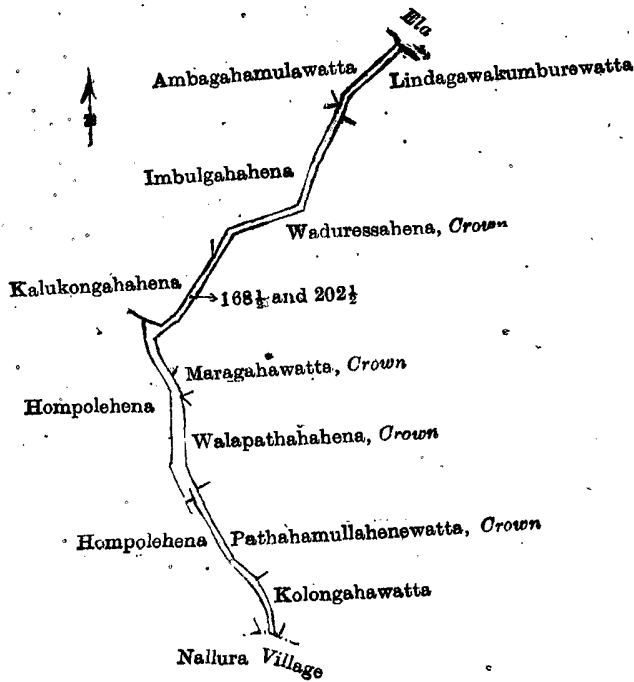
Situation: Galgamuwa village in Udukaha Korale East of Kurunegala District.

Lot.	Name of Land.	Extent, A. R. P.
168½	Path (path)	0 2 25
202½	Hompolahena (reservation for path)	0 0 36

on the north by Kalukongahahena sold by the Crown, Imbulgahahena sold by the Crown, Ambagahamulawatta claimed by Meewewe Lekamalage Ukku Banda; on the east by an *ela*, Lindagawakumburewatta claimed by M. L. Appuhamy and others, Waduressahena claimed by the Crown, Maragahawatta claimed by the Crown, Walapathahahena claimed by the

0 3 21

Crown, Pathahamullahenewatta claimed by the Crown, Kolongahawatta sold by the Crown; on the south by the village limit of Nallura; on the west by Hompolehena claimed by J. M. Don Mohotti Appuhamy and others, Hompolehena claimed by Jacolis Perera.



Surveyor-General's Office,
Colombo, December 13, 1913.

Scale of 8 Chains to an Inch.

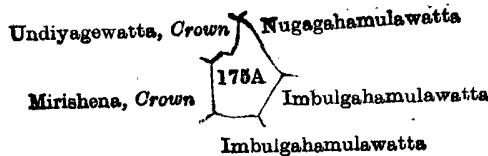
A. J. WICKWAR,
for Surveyor-General.

XXV.—Preliminary plan 447.

Situation: Galgamuwa village in Udukaha Korale East of Kurunegala District.

Lot.	Name of Land.	Extent, A. R. P.
175A	Nugagahamulahena	0 3 4

and bounded as follows: on the north by Nugagahamulawatta claimed by Meewewe Lekamalage Punchirala, *ex-Arachchi*; on the east by Imbulgahamulawatta sold by the Crown; on the south by Imbulgahamulawatta sold by the Crown; on the west by Mirishena claimed by the Crown, Undiyagewatta claimed by the Crown.



Surveyor-General's Office,
Colombo, December 13, 1913.

Scale of 8 Chains to an Inch.

A. J. WICKWAR,
for Surveyor-General.

XXVI.—Preliminary plan 447.

Situation: Galgamuwa village in Udukaha Korale East of Kurunegala District.

Lot.	Name of Land.	Extent, A. R. P.
182 1/2	Ela (stream)	0 0 25

and bounded as follows: on the north by Gorakagahakumbura claimed by Patirennelalage Mudalihamy, *ex-Vidane*, Murutawelakumbura claimed by Patirennelalage Puchi Menika and others; on the east by Dachchiwattahena sold by the Crown; on the south by Ambagahahena claimed by the Crown; on the west by Murutawelakumbura claimed by Herat Mudiyanalage Puchi Banda.



Surveyor-General's Office,
Colombo, December 13, 1913.

Scale of 8 Chains to an Inch.

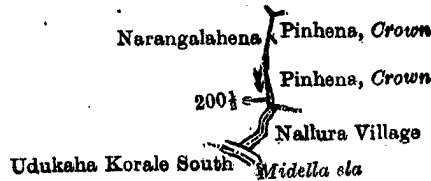
A. J. WICKWAR,
for Surveyor-General.

XXVII.—Preliminary plan 447.

Situation : Galgamuwa village in Udukaha Korale East of Kurunegala District.

Lot.	Name of Land.	Extent, A. R. P.
200½	Ela (stream)	0 0 9

and bounded as follows : on the north by Narangalahena sold by the Crown, Pinhena claimed by the Crown; on the east by Pinhena sold by the Crown, the village limit of Nallura; on the south by the Midella-ela (the boundary of Udukaha Korale South); on the west by Narangalahena sold by the Crown.

Surveyor-General's Office,
Colombo; December 13, 1913.

Scale of 8 Chains to an Inch.

A. J. WICKWAR,
for Surveyor-General.

XXVIII.—Preliminary plan 447.

Situation : Galgamuwa village in Udukaha Korale East of Kurunegala District.

Lot.	Name of Land.	Extent, A. R. P.
209½	Ela (stream)	0 0 6

and bounded as follows : on the north and east by Wewekumbura claimed by Meewewekekamalage Punchirala, ex-Arachchi; on the south by the village limit of Nallura; on the west by Pitawelapillewa sold by the Crown.

Surveyor-General's Office,
Colombo, December 13, 1913.

Scale of 8 Chains to an Inch.

A. J. WICKWAR,
for Surveyor-General.

Kurunegala S. O. 35—1914.

Kurunegala Notice No. 5,143.

Notice under "The Waste Lands Ordinances of 1897, 1899, 1900, and 1903."

TAKE notice that unless within three months from March 6, 1914, the persons, if any, who claim any interest in the lands hereinafter mentioned or in any one or more of such lands make claim in person or in writing to the said lands or any of them or to some interest therein to M. T. Archibald, Esq., Special Officer appointed under section 28 of "The Waste Lands Ordinances of 1897, 1899, 1900, and 1903," at his office at Fort, Colombo :

Such Special Officer, in pursuance of the powers vested in him by the said Ordinances, will declare by writing under his hand that the said lands, or such of them as to which no claim has been made, are the property of the Crown.

M. T. ARCHIBALD,
Special Officer.

Description of the Lands referred to.

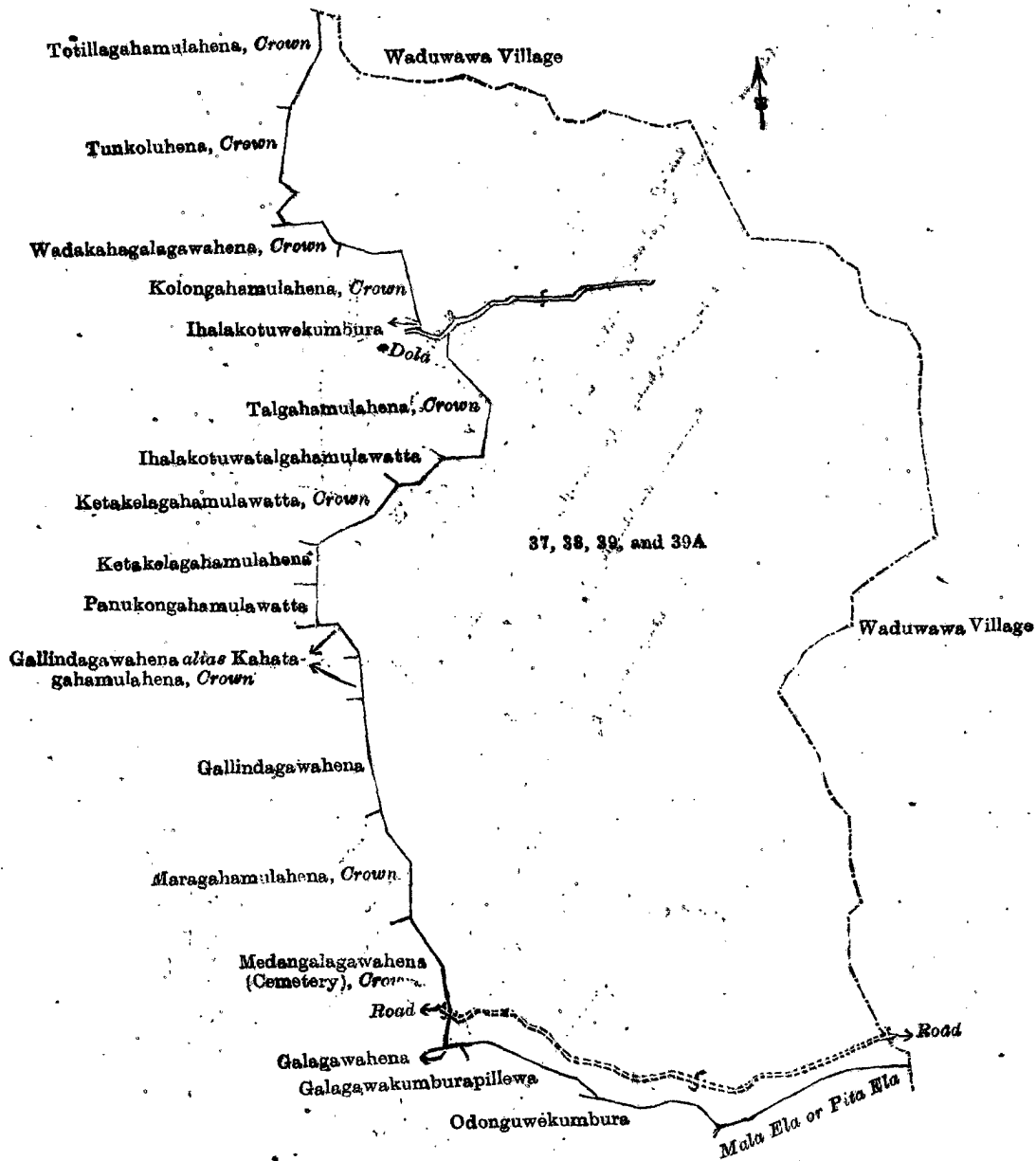
The following lots situated in the village of Andarapona, in the Udukaha Korale East of the Dambadeni hatpattu of the Kurunegala District, in the North-Western Province, as described in the annexed diagrams :—

I.—Preliminary plan 436.

Situation : Andarapona village in Udukaha Korale East of Kurunegala District.

Lot.	Name of Land.	Extent, A. R. P.
37	Gonamada-agera-aramba	0 0 27
38	Kendagollamukalanahena	3 0 37
39	Batagollamukalana, Kendagollemukalana, Delgahamadamukalana	80 2 20
39A	Arambagawahena	7 1 29
		91 1 33

and bounded as follows : on the north and east by the village limit of Waduwwa; on the south by the Mala-ela or Pita-ela, Odonguwekumbura claimed by W. M. Ungurula, Galagawakumburapillewa claimed by W. M. Kumarappu and others, Galagawahena claimed by W. M. Kumarappu; on the west by Medangalagawahena (cemetery) belonging to Crown, Maragahamullahena claimed by the Crown, Gallindagawahena sold by the Crown, Gallindagawahena alias Kahatagahamulahena claimed by the Crown, Panukongahamulawatta claimed by W. M. Ukkurula, Ketakelagahamulahena sold by the Crown, Ketakelagahamulawatta belonging to Crown, Ihalakotuwatagahamulawatta sold by the Crown, Talgahamulahena claimed by the Crown, a dola, Ihalakotuwatagahamulawatta sold by the Crown, Kolongahamulahena claimed by the Crown, Wadakahagalagawahena claimed by the Crown, Tunkoluhena claimed by the Crown, Totillagahamulahena claimed by the Crown.



Surveyor-General's Office,
Colombo, December 18, 1913.

Scale of 8 Chains to an Inch.

A. J. WICKWAB,
for Surveyor-General.

II.—Preliminary plan 436.

Situation : Andarapona village in Udukaha Korale East of Kurunegala District.

Lot.	Name of Land.	Extent, A. B. P.
87½	Medella-ela (stream)	1 0 33

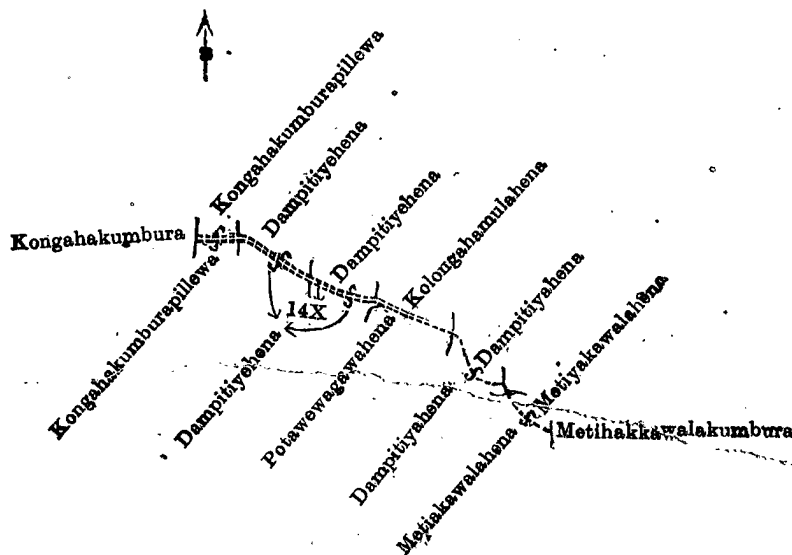
and bounded as follows : on the north by Radawalakumbura claimed by M. Pinhami and others, Pallahakumbura claimed by S. Kiri Banda, Kadagediyamullakumbura claimed by S. Punchi Appuhami and others, Galagahakumbura claimed by W. A. Mudalihami and others, Asweddumakumbura claimed by T. A. Puchihami and others, Kebellagahakumbura claimed by S. Kiri Banda, Galagahakumbura claimed by W. A. Mudalihami and others, Galpotttekumbura claimed by W. A. Punchi Appu, Madanakanattawatta claimed by W. A. Kirihami and others, Mukarachchiyakumburapillewa claimed by Bastian Appu and others, a path, Madamawatta claimed by W. S. Appuhamy and others, Madamahena claimed by W. B. Kirihami Kapurala and others, Medangalagawahena (cemetery) belonging to Crown ; on the east by Wewakumbura claimed by W. M. Kiriappu, Madamakumbura claimed by W. M. Singho Appu and others, Mukarachchiyakumbura claimed by Bastian Appu and others, Pothukumbura claimed by W. M. Ungurala, &c., Keenagahakumbura claimed by W. M. Singho Appu and others, Pothukumbura claimed by W. M. Ungurala and others, Mukarachchiyakumbura claimed by Bastian Appu and others, T. P. 118,714, Mukarachchiyakumbura claimed by Bastian Appu and others, Madamakumbura claimed by W. M. Singho Appu and others, Dewalewatta claimed by W. B. M. Kirihami and others, Pangalahena claimed by W. M. Ungurala and others, Pangelewatta claimed by W. M. Singho Appu and others, Pahalawatta claimed by W. A. Ukkuhami and others ; on the south by the village limit of Pilawatara, Kotuwekumbura claimed by W. M. Singho Appu, Siyambalawattakumbura claimed by W. A. Ranhami and others, Nawattekumbura claimed by W. A. Mudalihami, Anganpotttekumbura claimed by W. A. Puchirala, Pinkumbura claimed by the Hittarapola Vihare, Elabodakumbura claimed by S. M. Kiri Banda, the village limit of Hittarapola ; on the west by the village limit of Idangupola.

III.—Preliminary plan 436.

Situation : Andarapona village in Udukaha Korale East of Kurunegala District.

Lot.	Name of Land.	Extent, A. R. P.
14X	Para (road)	0 1 1

and bounded as follows : on the north by Kongahakumburapillewa sold by the Crown, Dampitiyehena sold by the Crown, Kolongahamulahena sold by the Crown; on the east by Dampitiyahena sold by the Crown, Metiakawalahena sold by the Crown, Metihakkawalakumbura claimed by W. A. Punchi Appu; on the south by Metiakawalahena sold by the Crown, Dampitiyahena sold by the Crown, Potawewagawahena sold by the Crown, Dampitiyehena sold by the Crown, Kongahakumbura claimed by H. M. Mudalihami,



Surveyor-General's Office,
Colombo, December 18, 1913.

Scale of 8 Chains to an Inch.


A. J. WICKWAR,
for Surveyor-General.

IV.—Preliminary plan 436.

Situation : Andarapona village in Udukaha Korale East of Kurunegala District.

Lot.	Name of Land.	Extent, A. R. P.
83	Galaudapillewa	0 2 31
83A	Siyambalagahamulahena	0 2 5
83C	Meegahamulahena	0 0 32
83D	Asweddumapillewa	0 2 9
		<hr/>
		1 3 37

and bounded as follows : on the north by Kadurugediyakumbura claimed by S. Punchi Appuhami and others, Potawewagawahena sold by the Crown; on the east by Gajanayakawatta sold by the Crown; on the south by Asweddumakumbura claimed by T. A. Punchi Appuhami and others, Galagawakumburawatta sold by the Crown, Kadurugediyakumbura claimed by S. Punchi Appuhami and others; on the west by Kadurugediyakumbura claimed by S. Punchi Appuhami and others.



Surveyor-General's Office,
Colombo, December 18, 1913.

Scale of 8 Chains to an Inch.

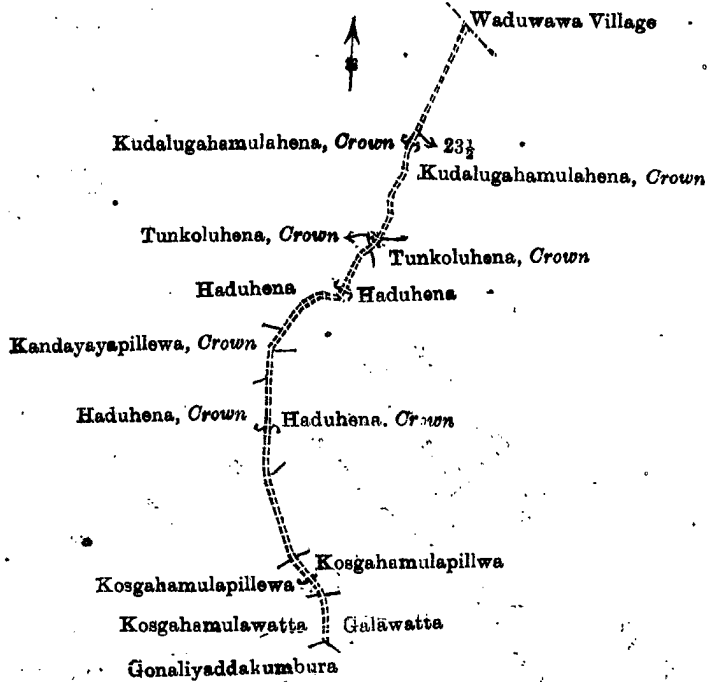
A. J. WICKWAR,
for Surveyor-General.

V.—Preliminary plan 436.

Situation : Andarapona village in Udukaha Korale East of Kurunegala District.

Lot.	Name of Land.	Extent, A. R. P.
23½	Gansabhawa para (path)	0 1 18

and bounded as follows : on the north by the village limit of Waduwwa; on the east by Kudalugahamulahena claimed by the Crown, Tunkoluhena claimed by the Crown, Haduhena sold by the Crown, Kosgahamulapillewa sold by the Crown, Galawatta claimed by W. A. Punchi Appu and others; on the south by Gonaliyaddakumbura claimed by W. A. Punchi Appu and others; on the west by Kosgahamulawatta claimed by K. W. H. Dingiri Naide, Kosgahamulapillewa sold by the Crown, Haduhena claimed by the Crown, Kandayayapillewa claimed by the Crown, Haduhena sold by the Crown, Tunkoluhena claimed by the Crown, Kudalugahamulahena claimed by the Crown.



Surveyor-General's Office,
Colombo, December 18, 1913.

Scale of 8 Chains to an Inch.


A. J. WICKWAR,
for Surveyor-General.

VI.—Preliminary plan 436.

Situation : Andarapona village in Udukaha Korale East of Kurunegala District.

Lot.	Name of Land.	Extent, A. R. P.
22½	Tiambara-dola (part)	0 0 16

and bounded as follows : on the north by part of Tiambara-dola (the village limit of Dehelgomuwa) ; on the east by the village limit of Waduwawa ; on the south and west by Tiyanbaradolakandemukulana claimed by the Crown.



Surveyor-General's Office,
Colombo, December 18, 1913.

Scale of 8 Chains to an Inch.

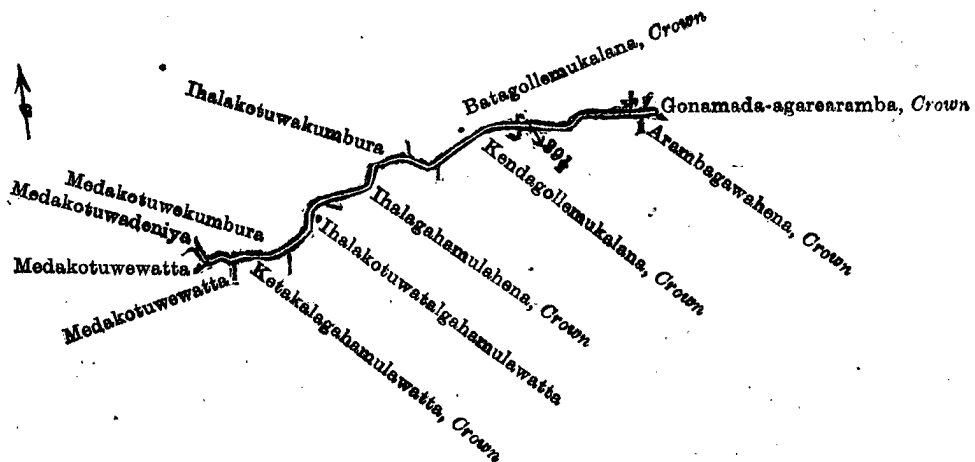
A. J. WICKWAR,
for Surveyor-General.

VII.—Preliminary plan 436.

Situation : Andarapona village in Udukaha Korale East of Kurunegala District.

Lot.	Name of Land.	Extent, A. R. P.
39½	Gonamada-agara-dola (stream)	0 1 1

and bounded as follows : on the north by Medakotuwadeniya claimed by W. A. Singho Appu, Medakotuwekumbura claimed by W. A. Mudalihami, Ihalakotuwakumbura claimed by ditto and others, Batagollemukulana claimed by the Crown, Gonamada-agarearamba claimed by the Crown ; on the east by Gonamada-agarearamba claimed by the Crown ; on the south by Arambagawahena claimed by the Crown, Kendagollemukulana claimed by the Crown, Ihalagahamulahena claimed by the Crown, Ihalakotuwatalgahamulawatta sold by the Crown, Ketakelagahamulawatta sold by the Crown, Medakotuwewatta claimed by W. A. Mudalihami ; on the west by Medakotuwawatta sold by the Crown.



Surveyor-General's Office,
Colombo, December 18, 1913.

Scale of 8 Chains to an Inch.

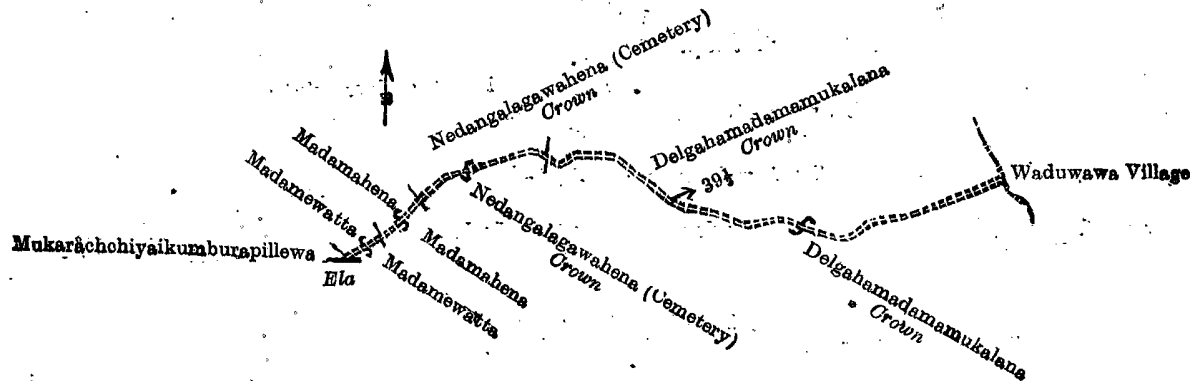
A. J. WICKWAR,
for Surveyor-General.

VIII.—Preliminary plan 436.

Situation : Andarapona village in Udukaha Korale East of Kurunegala District.

Lot.	Name of Land.	Extent, A. R. P.
39½	Gansabhawa para (path)	0 1 31

and bounded as follows : on the north by Nedangalagawahena (cemetery) belonging to Crown, Delgahamadamamukalana claimed by the Crown ; on the east by the village limit of Waduwwa ; on the south by Delgahamadamamukalana claimed by the Crown, Nedangalagawahena (cemetery) belonging to Crown, Madamahena claimed by W. B. Kirihami and others, Madamewatta claimed by W. B. Appuhami and others, an ela ; on the west by Mukarachchiyaikumburapillewa claimed by Bastian Appu and others, Madamewatta claimed by W. B. Appuhami and others, Madamahena claimed by W. B. Kirihami and others, Nedangalagawahena (cemetery) belonging to Crown.



Surveyor-General's Office,
Colombo, December 18, 1913.

Scale of 8 Chains to an Inch.

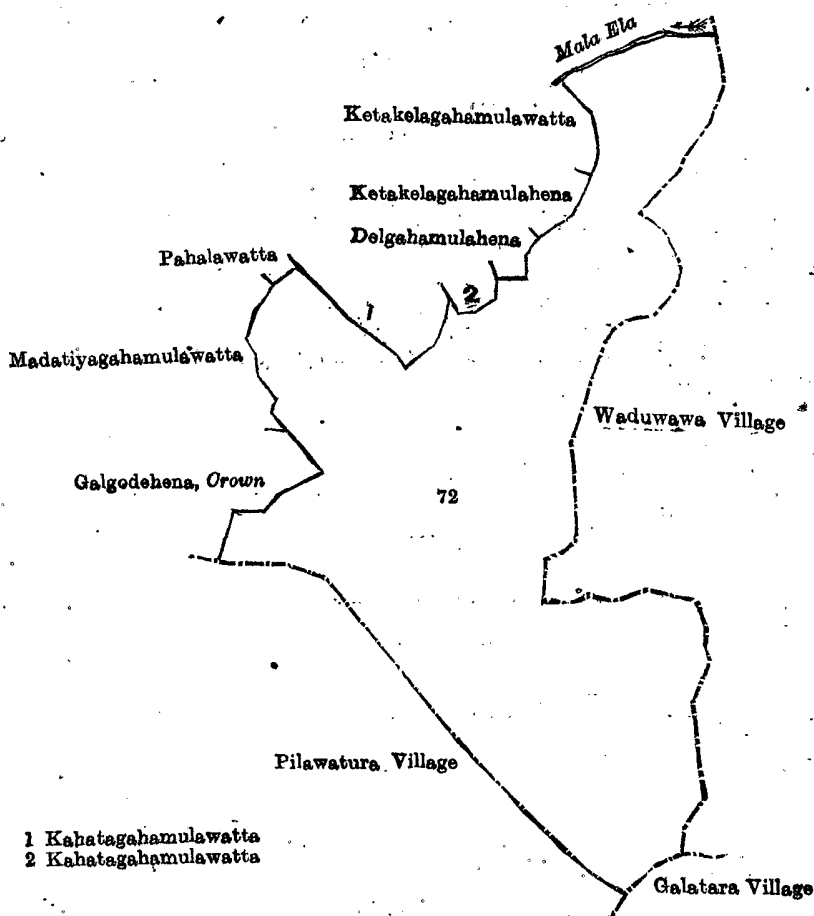
A. J. WICKWAR,
for Surveyor-General.

IX.—Preliminary plan 436.

Situation : Andarapona village in Udukaha Korale East of Kurunegala District.

Lot.	Name of Land.	Extent, A. R. P.
72	Dambatennamukalana	34 1 20

and bounded as follows : on the north by the Mala-ela ; on the east by the village limit of Waduwwa ; on the south by the village limit of Galatara, the village limit of Pilawatura ; on the west by Galgodehena claimed by the Crown, Madatiyagahamulawatta sold by the Crown, Pahalawatta claimed by Warunasuriya Mudiyansele Sinnappu, Kahatagahamulawatta claimed by W. M. Kiriya and others, Kahatagahamulawatta sold by the Crown, Delgahamulawatta sold by the Crown, Ketakelagahamulawatta sold by the Crown, Ketakelagahamulawatta sold by the Crown.



Surveyor-General's Office,
Colombo, December 18, 1913.

Scale of 8 Chains to an Inch.

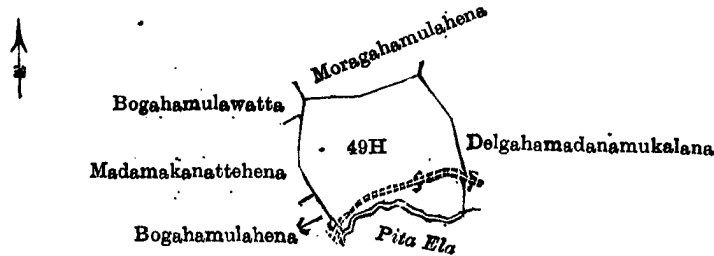
A. J. WICKWAR,
for Surveyor-General.

X.—Preliminary plan 436.

Situation : Andarapona village in Udukaha Korale East of Kurunegala District.

Lot.	Name of Land.	Extent, A. R. P.
49H	Nedangalagawahena (cemetery)	3 1 3

and bounded as follows : on the north by Moragahamulahena claimed by the Crown ; on the east by Delgahamadana-mukalana claimed by the Crown ; on the south by the Pita-ela ; on the west by Bogahamulahena claimed by W. B. Kirihami Kapurala and others, Madamakanattehena sold by the Crown, Bogahamulawatta sold by the Crown.



Surveyor-General's Office,
Colombo, December 18, 1913.

Scale of 8 Chains to an Inch.

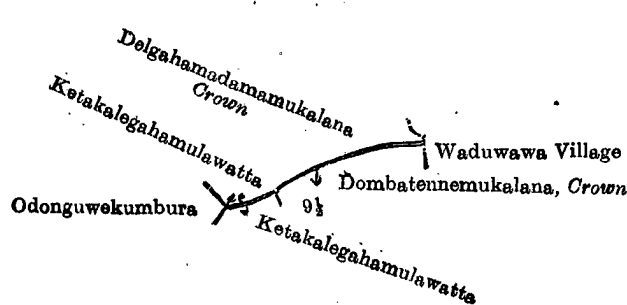
A. J. WICKWAR,
for Surveyor-General.

XI.—Preliminary plan 436.

Situation : Andarapona village in Udukaha Korale East of Kurunegala District.

Lot.	Name of Land.	Extent, A. R. P.
69½	Pita-ela (stream)	0 0 10

and bounded as follows : on the north by Ketakalegahamulawatta sold by the Crown, Delgahamadana mukalana claimed by the Crown ; on the east by the village limit of Waduwwa ; on the south by Dombatennemukalana claimed by the Crown, Ketakalegahamulawatta sold by the Crown ; on the west by Odonguwekumbura claimed by W. M. Ungurula,



Surveyor-General's Office,
Colombo, December 18, 1913.

Scale of 8 Chains to an Inch.

A. J. WICKWAR,
for Surveyor-General.

XII.—Preliminary plan 436.

Situation : Andarapona village in Udukaha Korale East of Kurunegala District.

Lot.	Name of Land.	Extent, A. R. P.
23AD	Kadurugollahena	0 0 35

and bounded as follows : on the north by Kadurugollahena sold by the Crown ; on the east by Wadakahagalagawahena claimed by the Crown ; on the south by Ihalakotuwekumbura claimed by W. A. Mudalihami and others ; on the west by Kadurugollawatta sold by the Crown.



Surveyor-General's Office,
Colombo, December 18, 1913.

Scale of 8 Chains to an Inch.

A. J. WICKWAR,
for Surveyor-General.

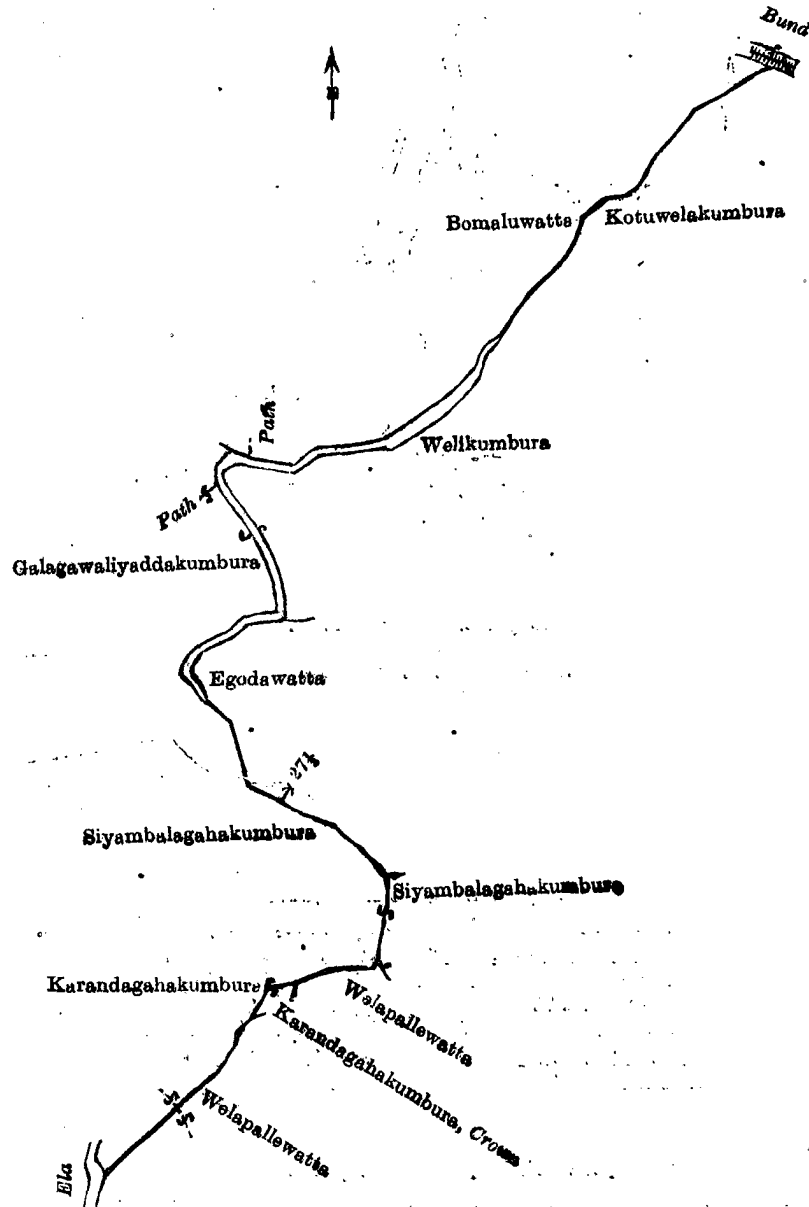
XIII.—Preliminary plan 436.

Situation : Andarapona village in Udukaha Korale East of Kurunegala District.

Lot.	Name of Land.	Extent, A. R. P.
23½	Tiambara-dola	0 0 7
23½	Do.	0 0 2
23½	Do.	0 0 6
23½	Do.	0 0 2

and bounded as follows : on the north by part of Tiambara-dola ; on the east by part of Tiambara-dola, the village limit of Wadawawa, Kudalugahamulahena claimed by the Crown ; on the south by Kudalugahamulahena claimed by the Crown ; on the west by Puswelagawahena sold by the Crown, Getakosgahamulahena sold by the Crown,

0 0 17



Surveyor-General's Office,
Colombo, December 17, 1913.

Scale of 4 Chains to an Inch.

A. J. WICKWAR,
for Surveyor-General.

and bounded as follows : on the north by the village limit of Walakumbura ; on the east by Kahatagahamulawatta sold by the Crown, Kahatagahamulawatta claimed by Hapuachchillage Punchirala and others, Kahatagahawattepaulekumbura claimed by N. Kiriya Pediya, Kahatagahamulawatta claimed by Hapuachchillage Punchirala and others ; on the south by Imbulamulawatteamuna claimed by N. Kiriya Pediya, Wekadewatta claimed by Milapediyalage Keriya Henaya, an ela ; on the west by Bowalawatta claimed by R. Menika and others, Wekadewatta claimed by Milapediyalage Kiriya Henaya, Kahatagahawattepaulekumbura claimed by N. Kiriya Pediya, Wekadewatta claimed by Milapediyalage Kiriya Henaya, Bogahamulawatta sold by the Crown, Werellagahamulahena *alias* Dangahamulahena sold by the Crown.

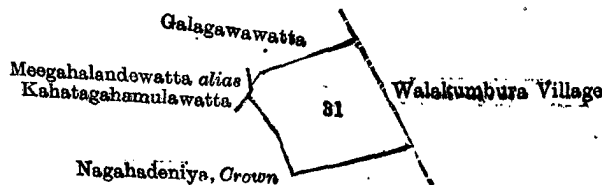
[For Diagram see page 251.]

III.—Preliminary plan 430.

Situation : Kapuwarala village in Udukaha Korale East of Kurunegala District.

Lot.	Name of Land.	Extent, A. R. P.
31	Nagahadeniyeminipittaniya (cemetery)	0 2 23

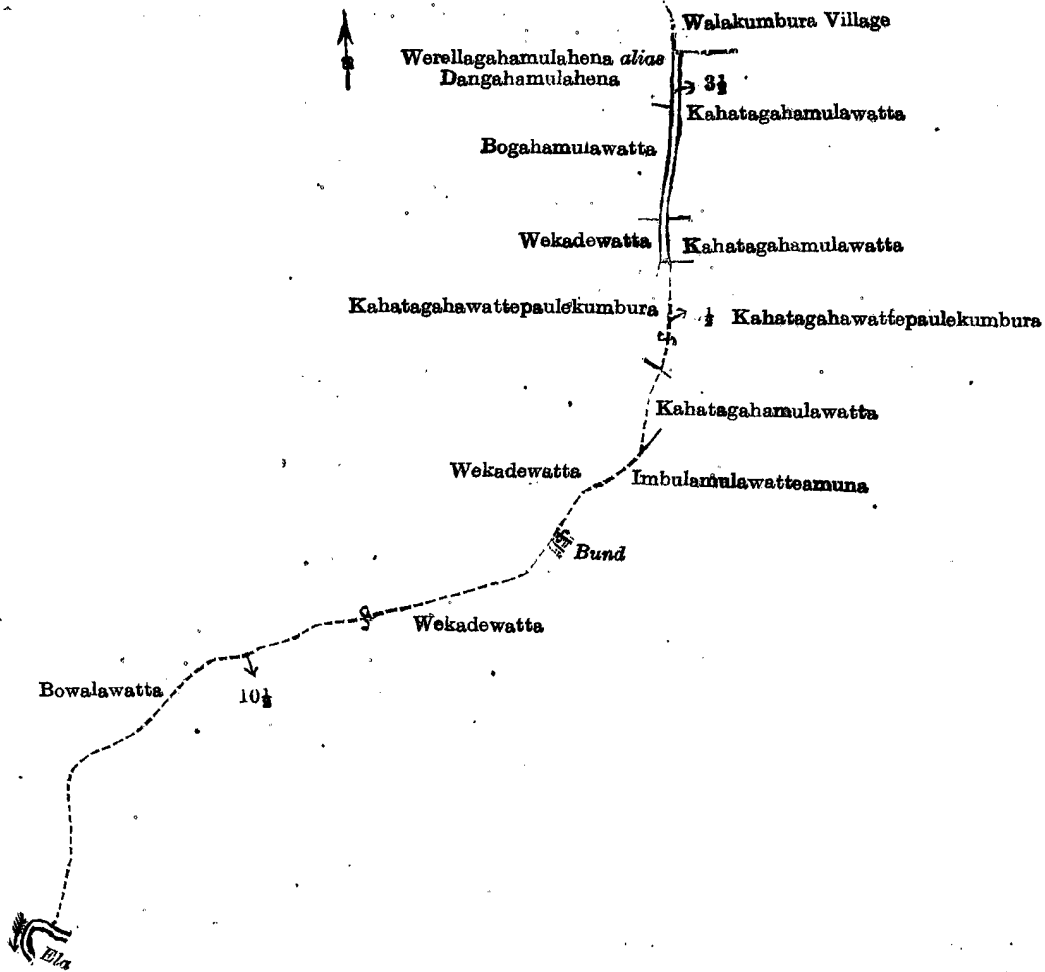
and bounded as follows : on the north by Galagawawatta sold by the Crown ; on the east by the village limit of Walakumbura ; on the south by Nagahadeniya claimed by the Crown ; on the west by Nagahadeniya claimed by the Crown, Meegahalandewatta *alias* Kahatagahamulawatta claimed by Hapuachchillage Punchirala and others.



Surveyor-General's Office,
Colombo, December 17, 1913.

Scale of 4 Chains to an Inch.

A. J. WICKWAR,
for Surveyor-General.



Scale of 4 Chains to an Inch.

Surveyor-General's Office,
Colombo, December 17, 1913.

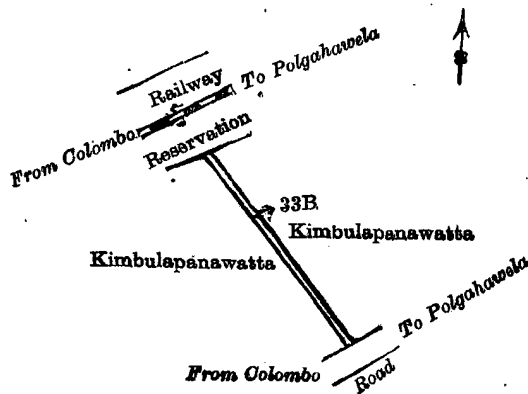
A. J. WICKWAR,
for Surveyor-General.

IV.—Preliminary plan 430.

Situation : Kapuwarala village in Udukaha Korale East of Kurunegala District.

Lot.	Name of Land.	Extent, A. R. P.
33B	Dewata para (footpath)	0 0 10

and bounded as follows : on the north by railway reservation along the line from Colombo to Polgahawela ; on the east by Kimbulapanawatta claimed by Kuruppu Mudiyansele Punchedi Appuhamy and others ; on the south by the road from Polgahawela to Colombo ; on the west by Kimbulapanawatta sold by the Crown.



Scale of 4 Chains to an Inch.

Surveyor-General's Office,
Colombo, December 17, 1913.

A. J. WICKWAR,
for Surveyor-General.

V.—Preliminary plan 430.

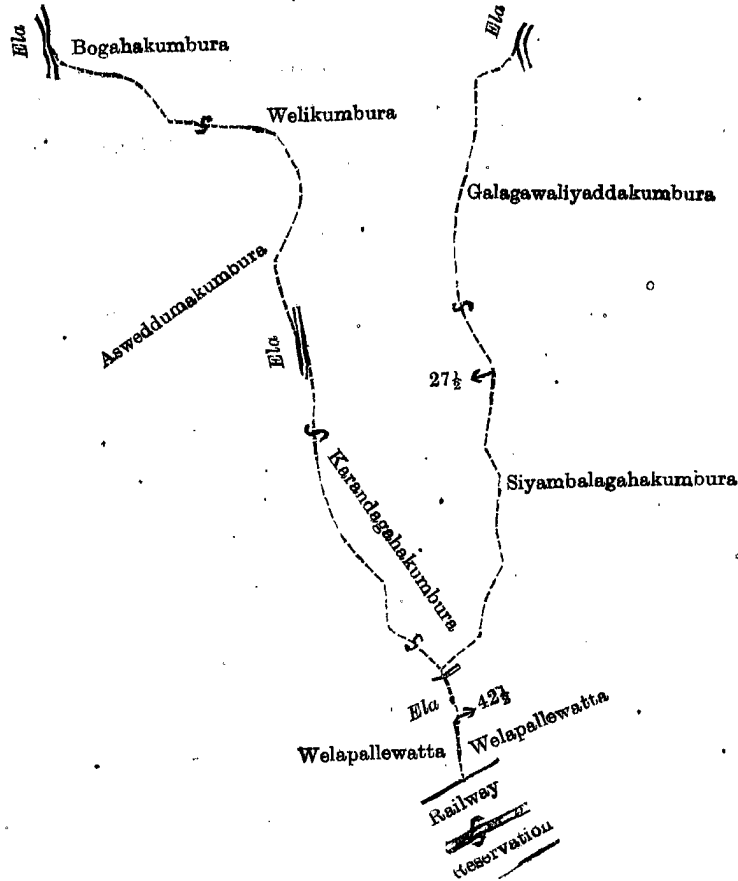
Situation : Kapuwarala village in Udukaha Korale East of Kurunegala District.

Lot.	Name of Land.	Extent, A. R. P.
27 1/2	Para (footpath)	0 0 27
42 1/2	Do.	0 0 2

0 0 29

D 4

and bounded as follows : on the north by Bogahakumbura claimed by Wirasin Achchillage Dingiri Menika and others, Welikumbura claimed by R. Hawadiya and others, Karandagahakumbura claimed by Gamutrallage Pinhami ; on the east by an ela, Galagawaliyaddakumbura claimed by Ranhavadiyalage Lapaya and others, Siyambalagahakumbura claimed by Hapu Achchillage Panchirala and others, Welapallewatta claimed by S. D. S. Siriwardena and others ; on the south by a railway reservation ; on the west by Welapallewatta claimed by S. D. S. Siriwardena and others, Asweddumakumbura claimed by Dabawaike Achchillage Mudiyanse and others, an ela, Asweddumakumbura claimed by Dabawaike Achchillage Mudiyanse and others, an ela.



Surveyor-General's Office,
Colombo, December 17, 1913.

Scale of 4 Chains to an Inch.

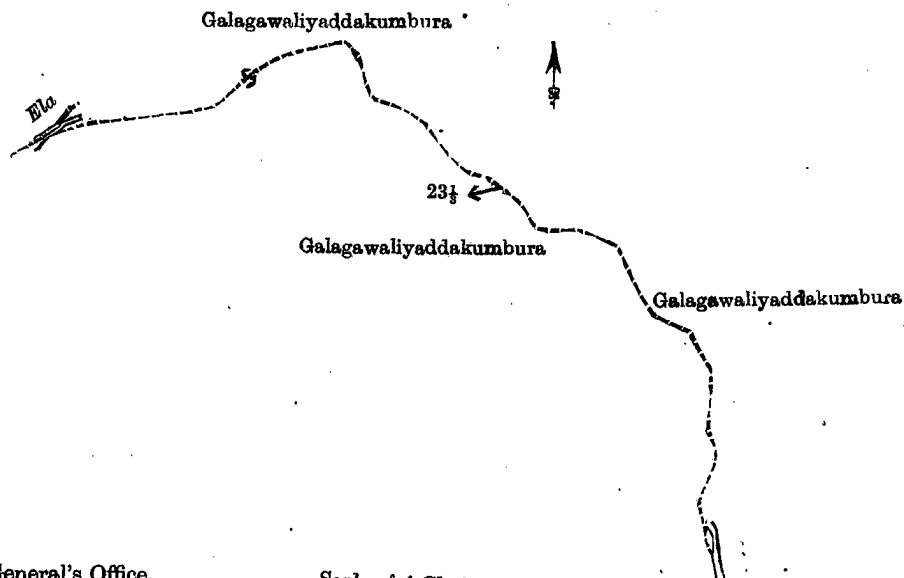
A. J. WICKWAR,
for Surveyor-General.

VI.—Preliminary plan 430.

Situation : Kapuwarala village in Udukaha Korale East of Kurunegala District.

Lot.	Name of Land.	Extent, A. R. P.
23 1/2	Para (footpath)	0 0 17

and bounded as follows : on the north by an ela, Galagawaliyaddakumbura claimed by Dahanika Achchillage Mudiyanse and others ; on the east by Galagawaliyaddekumbura claimed by Dahanika Achchillage Mudiyanse and others, an ela ; on the south and west by Galagawaliyaddekumbura claimed by Dahanika Achchillage Mudiyanse and others.



Surveyor-General's Office,
Colombo December 17, 1913.

Scale of 4 Chains to an Inch.

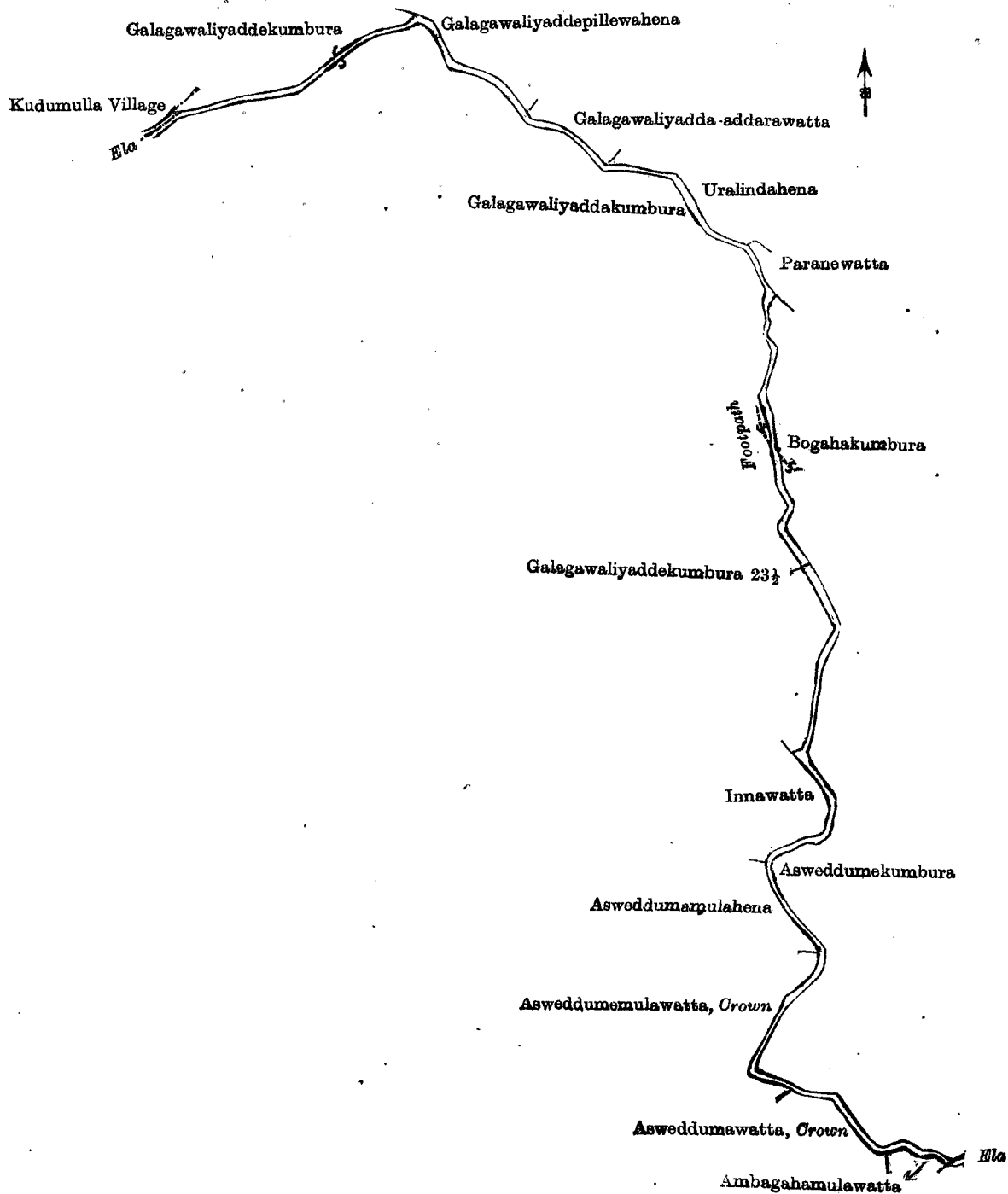
A. J. WICKWAR,
for Surveyor-General.

VII.—Preliminary plan 430.

Situation : Kapuwarala village in Uduksha Korale East of Kurunegala District.

Lot.	Name of Land.	Extent, A. R. P.
23½	Ela	0 2 20

and bounded as follows : on the north by an ela (the village limit of Kudumulla), Galagawaliyaddekumbura claimed by Dahanaika Achchillage Mudiyanse and others ; on the east by Galagawaliyaddepillewahena claimed by Dahanaika Arachchillage Mudiyanse, Galagawaliyadda-addarawatta claimed by Dahanaika Achchillage Punchi Sinno and others, Uralindahena sold by the Crown, Paranewatta claimed by Wirasuriya Achchillage James Sinno, Bogahakumbura claimed by Wirasin Achchillage Dingiri Menika and others, Asweddumekumbura claimed by Dahanaika Achchillage Mudiyanse and others, an ela ; on the south by Ambagahamulawatta claimed by M. D. S. Siriwardena and others, Asweddumawatta claimed by the Crown, Asweddumemulawatta claimed by the Crown ; on the west by Asweddumemulawatta claimed by the Crown, Asweddumamulahena sold by the Crown, Innawatta claimed by Dahanaika Achchillage Suwaris Appu and others, Galagawaliyaddekumbura claimed by Dahanaika Achchillage Mudiyanse and others, Galagawaliyaddakumbura claimed by Dahanaika Arachchillage Mudiyanse and others.



Scale of 4 Chains to an Inch.

Surveyor-General's Office,
Colombo, December 17, 1913.

A. J. WICKWAE,
for Surveyor-General.

VIII.—Preliminary plan 430.

Situation : Kapuwarala village in Udukaha Korale East of Kurunegala District.

Lot.	Name of Land.	Extent, A. R. P.
58	Road	2 3 30

and bounded as follows : on the north by Oyabadawattekele claimed by the Crown, a railway reservation belonging to Crown, Ambagahamulawatta claimed by Munasin Arachchige Emaliya Silva Hamine and others, Telahatumulawatta claimed by ditto, Thelahatuwawatta sold by the Crown, Obadapillewa claimed by Siriwardena Korala, Obadapillewa claimed by Dahanayaka Achchilage Punchi Appuhami, Obadawatta sold by the Crown, Kimbulapanawatta sold by the Crown, a footpath, Kimbulapanawatta claimed by Kuruppu Mudiyansele Puchi Appuhami and others ; on the east by the village limit of Walakumbura ; on the south by Kimbulapanawatta claimed by Wirasuriya Achchige Sanchihami and others, Kimbulapanawatta claimed by Emaliya Silva, Obadapillewa sold by the Crown, Ihalahatuwawatta sold by the Crown, Obadapillewa sold by the Crown, Ambagahamulawatta claimed by Munasinarachchige Emaliya Silva, Siyambalahamulawatta claimed by M. Dissansyaka Mudiyansele Sebastian, and others, a railway reservation belonging to Crown, an ela, a railway reservation belonging to the Crown, Oyabadawatta claimed by J. Podihami and others ; on the west by the village limit of Koholana.

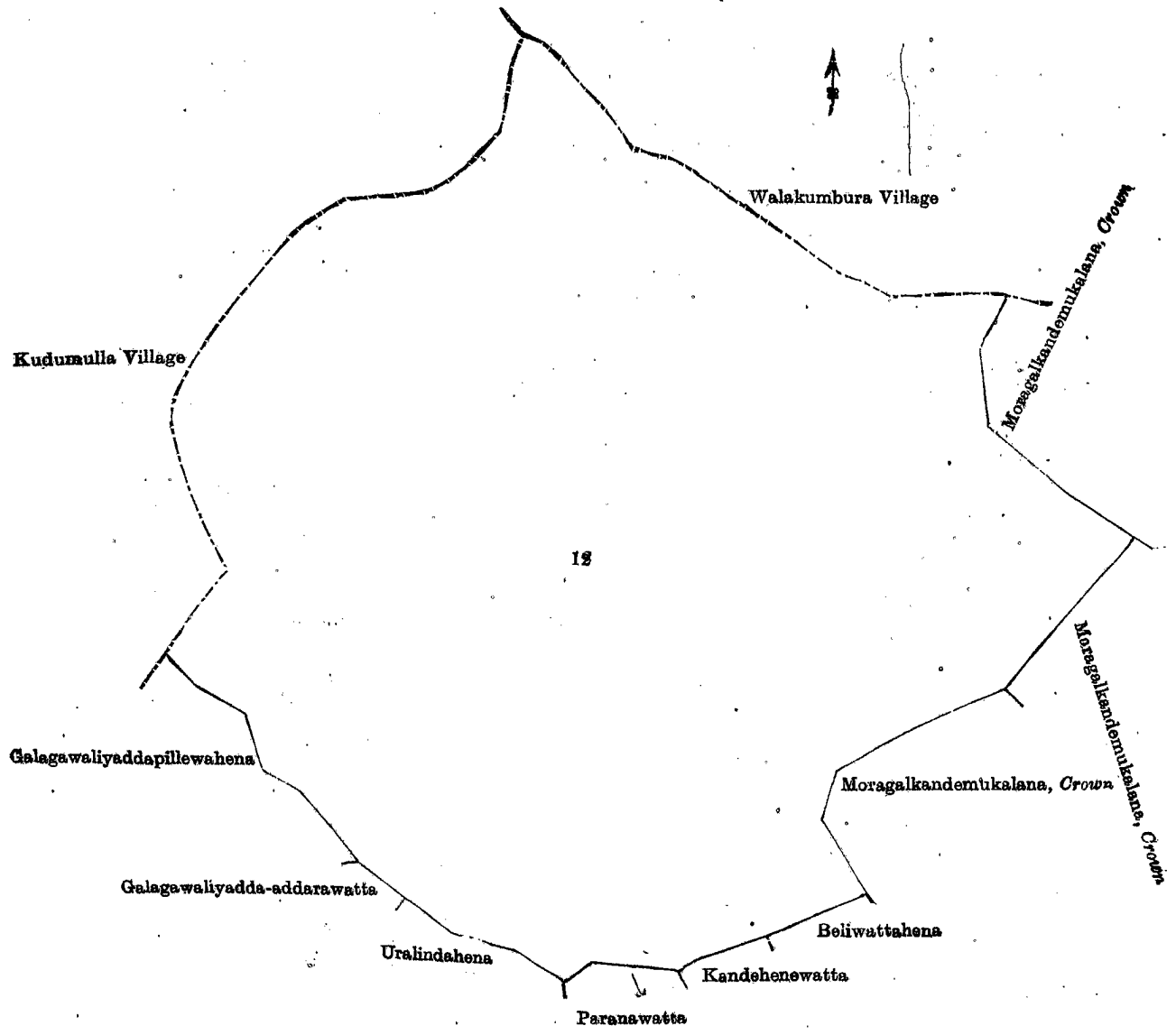
[For Diagram see page 255.]

IX.—Preliminary plan 430.

Situation : Kapuwarala village in Udukaha Korale East of Kurunegala District.

Lot.	Name of Land.	Extent, A. R. P.
12	Maragalkandemukulana	30 2 17

and bounded as follows : on the north by the village limit of Walakumbura ; on the east by Moragalkandemukulana claimed by the Crown ; on the south by Beliwattahena sold by the Crown, Kandhenewatta sold by the Crown, Paranawatta claimed by Wirasuriya Achchilage James Sinno, Uralindahena sold by the Crown ; on the west by Galagawaliyaddadarawatta claimed by D. Puchi Sinno and others, Galagawaliyaddapillewahena claimed by Dingiri Appu and others, the village limit of Kudumulla.

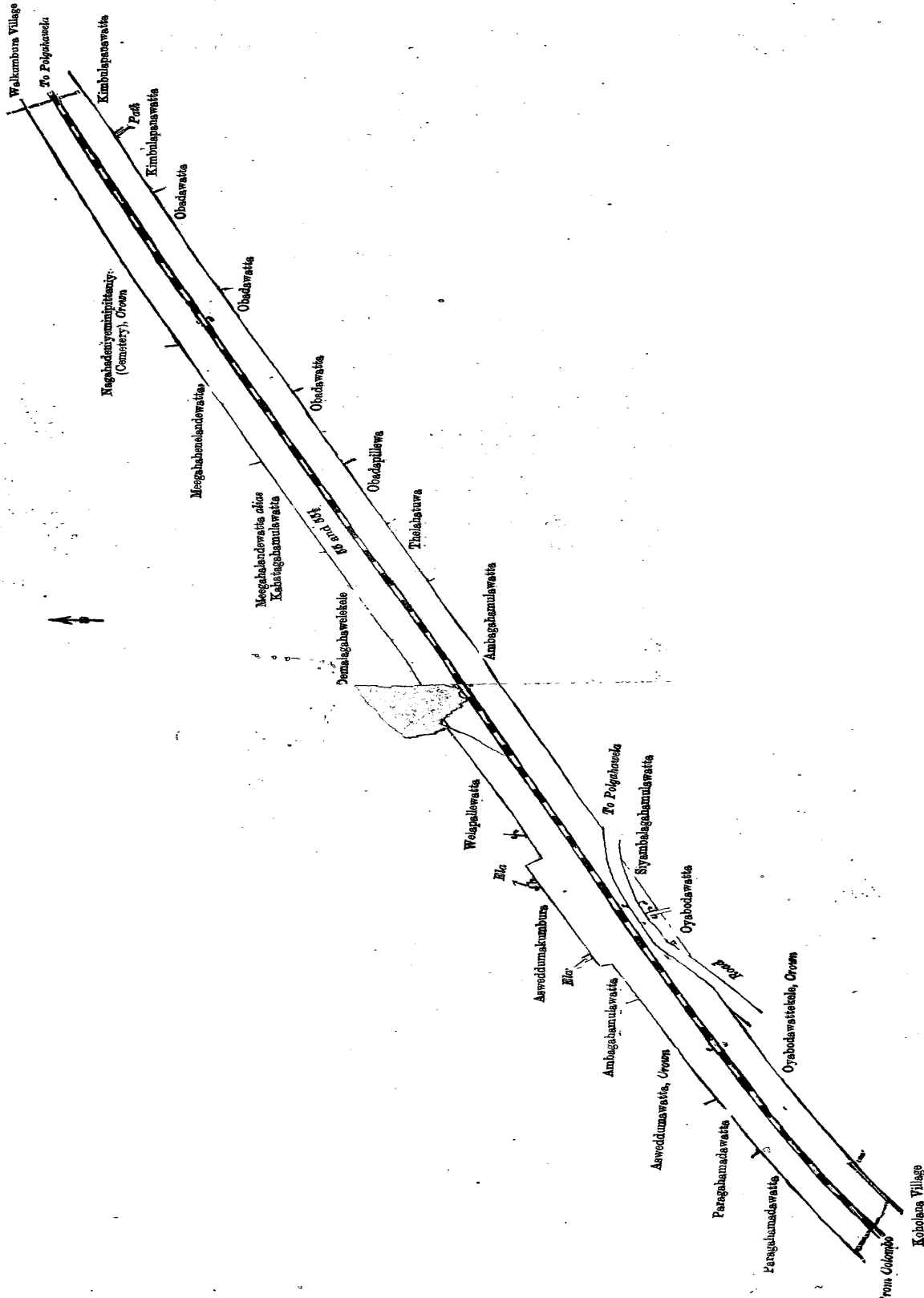


XI.—Preliminary plan 430.

Situation : Kapuwarala village in Udukaha Korale East of Kurunegala District.

Lot.	Name of Land.	Extent, A. R. P.
55	Railway reservation	11 1 1
55½	Ela	0 0 11
		11 1 12

and bounded as follows : on the north by Paragahamadawatta sold by the Crown, Asweddumawatta sold by the Crown, Ambegahumulawatta claimed by M. D. S. Siriwardena, an ela, Asweddumakumbura claimed by Dahanayaka Achchillage Mudiyanse and others, an ela, Welapallewatta claimed by M. D. S. Siriwardena and others, Demalagahawekele sold by the Crown, Meegahalandawatta *alias* Kalatagahumulawatta claimed by Hapu Achchillage Funchirala and others, Meegahalandawatta sold by the Crown, Nagahadeniyeminipittaniya (cemetery) claimed by the Crown ; on the east by the village limit of Walkumbura ; on the south by Kimbulapanawatta claimed by Kuruppu Mudiyanselele Puchi Appuhami and others, a path, Kimbulapanawatta sold by the Crown, Obadawatta sold by the Crown, Obadawatta claimed by Dahanayaka Achchillage Puchi Appuhami, Obadapillewa claimed by Siriwardena Korala, Thelathatuwa sold by the Crown, Ambegahumulawatta claimed by Munasin Arachchige Emaliya Silva Hamine and others, a road to Polgahawela, Syambalagahumulawatta claimed by Maduraweliyana Dissanayaka Mudiyanselele Sebastian, Oyabodawatta claimed by Jayawardena Podihami, a road to Polgahawela, Oyabodawattekele claimed by the Crown ; on the west by the village limit of Koholana.



Surveyor-General's Office,
Colombo, December 17, 1913.

Scale of 4 Chains to an Inch.
Kurunegala S. O. 27—1914.

A. J. WICKWAR,
for Surveyor-General.

Colombo Notice No. 5,145.

Notice under "The Waste Lands Ordinances of 1897, 1899, 1900, and 1903."

TAKE notice that unless within three months from March 6, 1914, the persons, if any, who claim any interest in the lands hereinafter mentioned or in any one or more of such lands appear before the Assistant Government Agent of the Colombo and Negombo Districts of the Western Province, at his office in Colombo, and make claim in person or in writing to the said lands or any of them or to some interest therein:

Such Assistant Government Agent, in pursuance of the powers in him vested by the said Ordinances, will declare by writing under his hand that the said lands, or such of them as to which no claim has been made, are the property of the Crown.

H. MILLIGAN,
Assistant Government Agent.

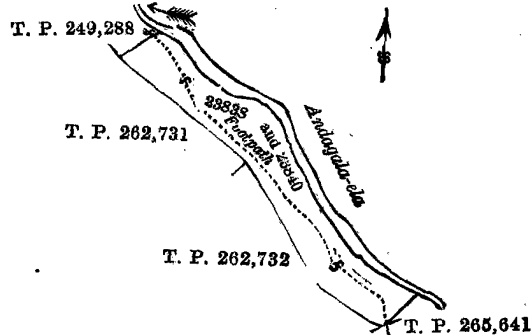
Description of the Lands referred to.

The following lots situated in the village of Makura, in the Udugaha pattu of Hapitigam korale, in the Negombo District, of the Western Province, as described in the annexed diagram:—

Preliminary plan 13,638.

Lot.	Name of Land.	Extent, A. R. P.
23838 ..	Vilikulakandekela (reservation for stream and footpath) ..	0 1 24
23840 ..	Do. (do.) ..	0 1 36
		0 3 20

and bounded as follows: on the north by the land depicted in the title plan 249,288; on the east by Andagala-ela; on the south by the land depicted in title plan 265,641; on the west by the lands depicted in title plans 262,732 and 262,731.



Surveyor-General's Office,
Colombo, September 9, 1913.

Scale of 4 Chains to an Inch.

C. R. LUNDIE,
for Surveyor-General.

FINAL ORDERS.

Galle S. O. No. 267.

Order under Section 4, Sub-section (1), of "The Waste Lands Ordinances of 1897, 1899, 1900, and 1903," declaring Lands to be Crown Property.

In the matter of the lands commonly called or known as Kalaeliyagodakuttiya, Kalaeliyagodawattepitakuttiya, situate in the village of Gonadeniya, in the Gangaboda pattu of the Galle District, in the Southern Province, and of "The Waste Lands Ordinances of 1897, 1899, 1900, and 1903."

WHEREAS in pursuance of section 1 of the said Ordinances it was duly notified on July 12, 1912, that if no claim to the lands commonly called or known as Kalaeliyagodakuttiya, Kalaeliyagodawattepitakuttiya, situate in the village of Gonadeniya, in the Gangaboda pattu of the Galle District, in the Southern Province, containing in extent 1 acre and 14 perches, and shown as lots 108 and 110 in preliminary plan 527, and in the annexed diagram, was made to Harry Chambers Toller, Special Officer appointed under section 28 of the said Ordinances, within the period of three months from the date specified in such notice, such lands would be declared the property of the Crown, and dealt with on account of the Crown (*vide* Notice No. 4,455):

And whereas Kuragodage Eranolis made claim thereto, and whereas the said claimant has withdrawn his claim to the said lands, I, Harry Chambers Toller, Special Officer appointed under section 28 of the said Ordinances, under and by virtue of the powers vested in me in that behalf by section 4 of the said Ordinances, do hereby on December 20, 1913, order and declare under section 4, sub-section (1), of the said Ordinances, that the said lands, as more fully described herein below, are the property of the Crown.

Description of the Lands referred to.

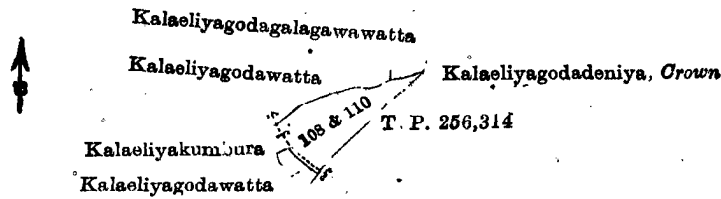
The following lots situated in the village of Gonadeniya, in the Gangaboda pattu of the Galle District, in the Southern Province, as described in the annexed diagram:—

Preliminary plan 527.

Situation: Gonadeniya village in Gangaboda pattu of Galle District.

Lot.	Name of Land.	Extent, A. R. P.
108 ..	Kalaeliyagodakuttiya ..	0 3 26
110 ..	Kalaeliyagodawattepitakuttiya ..	0 0 28
		1 0 14

and bounded as follows: on the north by Kalaeliyagodagalawatta claimed by Kuragodage Erandis and others, Kalaeliyagodagalawatta sold by the Crown; on the east by Kalaeliyagodadeniya belonging to the Crown, T. P. 256,314; on the south by Kalaeliyagodawatta claimed by Karagodage Eranolis and others; on the west by Kalaeliyakumbura claimed by Hewavitana Niculas and others.



Surveyor-General's Office,
Colombo, December 4, 1913.

Scale of 8 Chains to an Inch.

A. J. WICKWAR,
for Surveyor-General.

December 20, 1913.

H. C. TOLLER,
Special Officer.

Galle S. O. No. 268.

Order under Section 4, Sub-section (1), of "The Waste Lands Ordinances of 1897, 1899, 1900, and 1903."

In the matter of the land commonly called or known as Panwiladeniya, situate in the village of Gonadeniya, in the Gangaboda pattu of the Galle District, in the Southern Province, and of "The Waste Lands Ordinances of 1897, 1899, 1900, 1903."

WHEREAS in pursuance of section 1 of the said Ordinances it was duly declared and notified on July 12, 1912, that if no claim to the land commonly called or known as Panwiladeniya, situate in the village of Gonadeniya, in the Gangaboda pattu of the Galle District, in the Southern Province, containing in extent 2 acres 2 roods and 2 perches, and shown as lot 45 in preliminary plan 527, and in the annexed diagram, was made to Harry Chambers Toller, Special Officer appointed under section 28 of the said Ordinances, within the period of three months from the date specified in the said notice, such land would be declared the property of the Crown, and dealt with on account of the Crown (*vide* Notice No. 4,455):

And whereas Udalamatte Gamage William de Silva made claim thereto, and I, Harry Chambers Toller, Special Officer appointed under section 28 of the said Ordinances, made due inquiry into such claim, and whereas the said claimant and I, came to an agreement in writing dated January 18, 1913, concerning the said land, under section 4, sub-section (1), of the said Ordinances, whereby it was agreed that the said claimant should be declared the purchaser of the said land upon payment to the Special Officer, of a sum of Twenty-two Rupees and Fifty Cents (Rs. 22.50) only, as the purchase amount of the said land, and whereas the said amount has been duly paid by the said claimant, he is hereby, in pursuance of the agreement afore-mentioned, declared to be the purchaser of the said land, as more fully described herein below.

Description of the Land referred to.

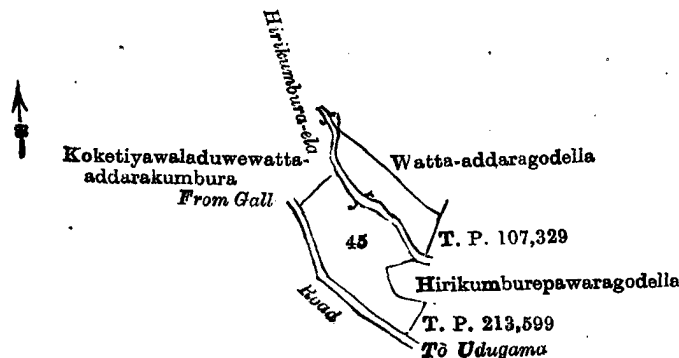
The following lot situated in the village of Gonadeniya in the Gangaboda pattu of the Galle District, in the Southern Province, as described in the annexed diagram:—

Preliminary plan 527.

Situation: Gonadeniya village in Gangaboda pattu of Galle District.

Lot.	Name of Land.	Extent, A. R. P.
45	Panwiladeniya	2 2 2

and bounded as follows: on the north by Watta-addaragodella sold by the Crown; on the east by T. P. 107,329, Kirikumburepawaragodella sold by the Crown, T. P. 213,599; on the south by the road from Galle to Udugama; on the west by Koketiyawaladuwwatta-addarakumbura claimed by Udalamattegamage Siman and others, the Hirikumbura-ela.



Surveyor-General's Office,
Colombo, December 4, 1913.

Scale of 8 Chains to an Inch.

A. J. WICKWAR,
for Surveyor-General.

December 20, 1913.

H. C. TOLLER,
Special Officer.

Galle S. O. No. 269.

Order under Section 4, Sub-section (1), of "The Waste Lands Ordinances of 1897, 1899, 1900, and 1903," admitting Land to be Private Property.

In the matter of the land commonly called or known as Dikowitapottehena, situate in the village of Mawanana, in the Hinidum pattu of the Galle District, in the Southern Province, and of "The Waste Lands Ordinances of 1897, 1899, 1900, and 1903."

WHEREAS in pursuance of section 1 of the said Ordinances it was duly notified on October 9, 1908, that if no claim to the land commonly called or known as Dikowitapottehena, situate in the village of Mawanana, in the Hinidum pattu of the Galle District, in the Southern Province, containing in extent 3 acres and 21 perches and shown as lot 7A in preliminary plan 478 and in the annexed diagram, was made to Norman Albert Hampton, Special Officer appointed under section 28 of the said Ordinances within the period of three months from the date specified in such notice, such land would be declared the property of the Crown, and dealt with on account of the Crown (*vide* Notice No. 3,219):

And whereas (1) Mawanana Hettige Abiyas, (2) Geeguruwagamage Andris, (3) Hettige Endoris, (4) Hettige Dineris made claim thereto, and John Still and Harry Chambers Toller, Special Officers appointed under section 28 of the said Ordinances made due inquiry into such claim, I, Norman Albert Hampton, Special Officer appointed under section 28 of the said Ordinances with the consent of His Excellency the Governor, do hereby admit the claim of the said claimants to the said land as more fully described herein below, under section 4, sub-section (1), of the said Ordinances.

Description of the Land referred to.

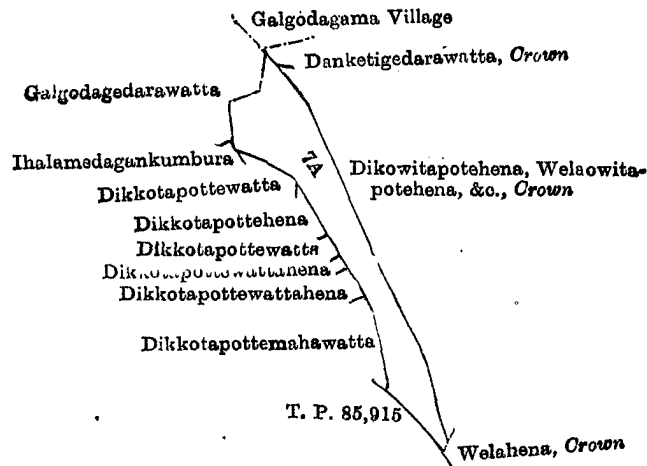
The following lots situated in the village of Mawanana, in the Hinidum pattu of the Galle District, in the Southern Province, as described in annexed diagram:—

Preliminary plan 478.

Situation: Mawanana village of Hinidum pattu of Galle District.

Lot.	Name of Land.	Extent, A. R. P.
7A	Dikowitapottehena	3 0 21

and bounded as follows: on the north by the village limit of Galgodagama, Danketigoderawatta to be declared the property of the Crown under the Waste Lands Ordinances; on the east by Dikowitapottehena, Welaowitapottehena, &c., to be declared the property of the Crown under the Waste Lands Ordinances, Welahena to be declared the property of the Crown under the Waste Lands Ordinances; on the south by T. P. 85,915; on the west by Dikkotapottamahawatta claimed by Hettigamage Abias and others, Dikkotapottamahena claimed by Hettigamage Abias and Kosmulagamage Hendrick, Dikkotapottewattahena claimed by Hettigamage Abias, Dikkotapottewatta claimed by ditto, Dikkotapottehena claimed by ditto, Dikkotapottewatta claimed by Hettigamage Abias, Thalamedagankumbura claimed by Senanayaka Dasilige Don Dines de Silva and others, Galgodagedarawatta claimed by Hettige Dineris and others.



Surveyor-General's Office,
Colombo, November 7, 1913.

Scale of 8 Chains to an Inch.

A. J. WICKWAR,
for Surveyor-General.

December 15, 1913.

N. A. HAMPTON,
Special Officer.

Galle S. O. No. 270.

Order under Section 4, Sub-section (1), of "The Waste Lands Ordinances of 1897, 1899, 1900, and 1903," admitting Land to be Private Property.

In the matter of the land commonly called or known as Atambagaskotehena, situate in the village of Mawanana, in the Hinidum pattu of the Galle District, in the Southern Province, and of "The Waste Lands Ordinances of 1897, 1899, 1900, and 1903."

WHEREAS in pursuance of section 1 of the said Ordinances it was duly notified on October 9, 1908, that if no claim to the land commonly called or known as Atambagaskotehena, situate in the village of Mawanana, in the Hinidum pattu of the Galle District, in the Southern Province, containing in extent 1 acre 3 roods and 26 perches, and shown in lot 16A in preliminary plan 478 and in the annexed diagram, was made to Norman Albert Hampton, Special Officer appointed under section 28 of the said Ordinances within the period of three months from the date specified in such notice, such land would be declared the property of Crown, and dealt with on account of the Crown (*vide* Notice No. 3,219):

And whereas (1) Kariyawasangodage Arnolis de Silva, (2) Pahalamedagamage Niculas made claim thereto, and John Still, Special Officer appointed under section 28 of the said Ordinances made due inquiry into such claim, I, Norman Albert Hampton, Special Officer appointed under section 28 of the said Ordinances with the consent of His Excellency the Governor, do hereby admit the claim of the said claimants to the said land as more fully described herein below, under section 4, sub-section (1), of the said Ordinances.

Description of the Land referred to.

The following lot situated in the village of Mawanana, in the Hinidum pattu of the Galle District, in the Southern Province, as described in the annexed diagram:—

Preliminary plan 478.

Situation: Mawanana village of Hinidum pattu of Galle District.

Lot.	Name of Land.	Extent, A. R. P.
16A	Atambagaskotehena	1 3 26

and bounded as follows: on the north by Bussatuwela claimed by Don Andris Subasinghe and others, Gigungmaduwa-ela; on the east Gigungmaduwa-ela; on the south by the village limit of Gigungmaduwa; on the west by Etambagaskotehena, Parandikowitehena, &c.; to be declared the property of the Crown under the Waste Lands Ordinances.



Surveyor-General's Office,
Colombo, November 7, 1913.

Scale of 8 Chains to an Inch.

A. J. WICKWAR,
for Surveyor-General.

December 15, 1913.

N. A. HAMPTON,
Special Officer.

Galle S. O. No. 271.

Order under Section 4, Sub-section (1), of "The Waste Lands Ordinances of 1897, 1899, 1900, and 1903."

In the matter of the lands commonly called or known as Lulabendagodawatta, &c., situate in the village of Gonadeniya, in the Gangaboda pattu of the Galle District, in the Southern Province, and of "The Waste Lands Ordinances of 1897, 1899, 1900, and 1903."

WHEREAS in pursuance of section 1 of the said Ordinances it was duly declared and notified on July 12, 1912, that if no claim to the lands commonly called or known as Lulubendagodawatta, &c., situate in the village of Gonadeniya, in the Gangaboda pattu of the Galle District, in the Southern Province, containing in extent 2 roods and 29 perches, and shown as lots 153, 154, 155 in preliminary plan 527, and in the annexed diagram, was made to Harry Chambers Toller, Special Officer appointed under section 28 of the said Ordinances, within the period of three months from the date specified in the said notice, such lands would be declared the property of the Crown, and dealt with on account of the Crown (*vide* Notice No. 4,455):

And whereas Kuragodage Jamis of Gonadeniya made claim thereto, and I, Harry Chambers Toller, Special Officer appointed under section 28 of the said Ordinances, made due inquiry into such claim, and whereas the said claimant and I, came to an agreement in writing dated January 18, 1913, concerning the said land, under section 4, sub-section (1), of the said Ordinances, whereby it was agreed that the said claimant should be declared the purchaser of the said land upon payment to the Special Officer of a sum of Twelve Rupees (Rs. 12) only, as the purchase amount of the said land, and whereas the said amount has been duly paid by the said claimant, he is hereby, in pursuance of the agreement aforementioned, declared to be the purchaser of the said land, as more fully described herein below.

Description of the Land referred to.


The following lots situated in the village of Gonadeniya in the Gangaboda pattu of the Galle District, in the Southern Province, as described in the annexed diagram:—

Preliminary plan 527.

Situation: Gonadeniya village in Gangaboda pattu of Galle District.

Lot.	Name of Land.	Extent, A. R. P.
153 ..	Lulabendagodawatta	0 1 28
154 ..	Do.	0 0 36
155 ..	Lulabendagodakuttiya	0 0 5
		0 2 29

and bounded as follows: on the north by Lulabendagodawatta claimed by Kuragodage James and others; on the east by a path, Lulabendagodaduwa to be declared the property of the Crown under the Waste Lands Ordinances; on the south by Lulabendagodaduwa to be declared the property of the Crown under the Waste Lands Ordinances, Lulabendagodakuttiya sold by the Crown; on the west by T. P. 215,132.



Surveyor-General's Office,
Colombo, December 4, 1913.

Scale of 8 Chains to an Inch.

A. J. WICKWAR,
for Surveyor-General.

December 20, 1913.

H. C. TOLLER,
Special Officer.

Galle S. O. No. 272.

**Order under Section 4, Sub-section (1), of "The Waste Lands Ordinances of 1897, 1899, 1900, and 1903,"
declaring Land to be Crown Property.**

In the matter of the land commonly called or known as Keenawinneudumulla, situate in the village of Gonadeniya, in the Gangaboda pattu of the Galle District, in the Southern Province, and of "The Waste Lands Ordinances of 1897, 1899, 1900, and 1903."

WHEREAS in pursuance of section 1 of the said Ordinances it was duly notified on July 12, 1912, that if no claim to the land commonly called or known as Keenawinneudumulla, situate in the village of Gonadeniya, in the Gangaboda pattu of the Galle District, in the Southern Province, containing in extent 2 roods and 32 perches, and shown as lot 141 in preliminary plan 527 and in the annexed diagram, was made to Harry Chambers Toller, Special Officer appointed under section 28 of the said Ordinances, within the period of three months from the date specified in such notice, such land would be declared the property of the Crown, and dealt with on account of the Crown (*vide* Notice No. 4,455):

And whereas Katukoliha Gamage Edoris de Silva made claim thereto, and whereas the said claimant, by an agreement dated January 18, 1913, in consideration of the Settlement Officer settling as private property outside the Waste Lands Ordinances, in his settlement of the village of Gonadeniya, lot 143, in extent 3 roods and 14 perches in block survey preliminary plan 527, withdrew claim to the said lot 141, I, Harry Chambers Toller, Special Officer appointed under section 28 of the said Ordinances, under and by virtue of the powers vested in me in that behalf by section 4 of the said Ordinances, do hereby on December 20, 1913, order and declare under section 4, sub-section (1), of the said Ordinances, that the said land, as more fully described herein below, is the property of the Crown.

Description of the Land referred to.

The following lot situated in the village of Gonadeniya, in the Gangaboda pattu of the Galle District, in the Southern Province, as described in the annexed diagram:—

Preliminary plan 527.

Situation: Gonadeniya village in Gangaboda pattu of Galle District.

Lot.	Name of Land.	Extent, A. R. P.
141	Keenawinneudumulla	0 2 32

and bounded as follows: on the north by Pimburuwilekanda to be declared the property of the Crown under the Waste Lands Ordinances; on the east by Keenawinnedeniya claimed by Katukolihegamage Edoris de Silva, Keenawinnedeniya to be declared the property of the Crown under the Waste Lands Ordinances; on the south by Keenawinnokanda to be declared the property of the Crown under the Waste Lands Ordinances; on the west by Pimburuwilekanda to be declared the property of the Crown under the Waste Lands Ordinances.



Surveyor-General's Office,
Colombo, December 4, 1913.

Scale of 8 Chains to an Inch.

A. J. WICKWAS,
for Surveyor-General.

December 20, 1913.

H. C. TOLLER,
Special Officer.

Galle S. O. No. 273.

**Order under Section 4, Sub-section (1), of "The Waste Lands Ordinances of 1897, 1899, 1900, and 1903,"
admitting Lands to be Private Property.**

In the matter of the lands commonly called or known as Hambangalahenedeniya, Hambangalahene-ihalahena, &c., situate in the village of Danawalagama, in the Hinidum pattu of the Galle District, in the Southern Province, and of "The Waste Lands Ordinances of 1897, 1899, 1900, and 1903."

WHEREAS in pursuance of section 1 of the said Ordinances it was duly notified on March 12, 1909, that if no claim to the lands commonly called or known as Hambangalahenedeniya, Hambangalahene-ihalahena, &c., situate in the village of Danawalagama, in the Hinidum pattu of the Galle District, in the Southern Province, containing in extent 171 acres 2 roods and 13 perches, and shown as lots 1, 3, 6, 7, 11, 14, 15, 18, 19, 21, 22, 23, 24, 26, 27, 30, 31, 33, 34, 35, 36, 37, 38, 43, 44, 51, 52, 58D, 58E, 58F, 59 in preliminary plan 471 and in the annexed diagram, was made to John George Fraser, Special Officer appointed under section 28 of the said Ordinances, within the period of three months from the date specified in such notice, such land would be declared the property of Crown, and dealt with on account of the Crown (*vide* Notice No. 3,166):

And whereas (1) Mawanana Hettige Don Siyadoris, (2) Danawalagamage Carolis, (3) ditto Arnolis, (4) ditto Uporis (5) ditto Girigoris, (6) ditto Ujati, (7) Mirihanē Kankanange Oinīs, (8) ditto Serraris, (9) ditto Jarres, (10) Senanayak, Dasilige Don Dines, (11) Delwakkada Liyanage Don Johanis Appuhamy, (12) Galhenage Johanes Appu, (13) Abesie Arachchige Samel Appu, (14) Mawitagamage Owneris, (15) Danawalagamage Baba Appu, (16) Abesin Arachchige Edonin Appu, (17) ditto Derenis Appu made claim thereto, and John George Fraser, Special Officer appointed under section 28 of the said Ordinances, made due inquiry into such claim, I, Harry Chambers Toller, Special Officer appointed under section 28 of the said Ordinances, with the consent of His Excellency the Governor, do hereby, as an act of grace, admit the claim of the said claimants to the said lands, as more fully described herein below, under section 4, sub-section (1), of the said Ordinances.

Description of the Lands referred to.

The following lots situated in the village of Danawalagama, in the Hinidum pattu of the Galle District, in the Southern Province, as described in the annexed diagram :-

Preliminary plan 471.						
Situation : Danawalagama village in Hinidum pattu of Galle District.						
Lot.	Name of Land.	Extent, A. R. P.	Lot.	Name of Land.	Extent, A. R. P.	
1	Hambangalahenedeniya	0 0 20	33	Ambagahapittaniyegodella	0 0 12	
2	Hambangalahene-ihalahena	0 1 13	34	Etadeniya, Iriyagahagodellekumbura <i>alias</i> Mellagahakumbura, Delgahawala-okandedeniya	13 0 0	
6	Hambangalahenewatta	0 0 34	35	Iriyagasdeniyegodella <i>alias</i> Gorakagahagodella	0 0 26	
7	Hambangalahenedeniya	0 1 14	36	Ambagahapittaniyegodella	0 2 9	
11	Do.	0 1 20	37	Namahaulkumburegodella	1 0 24	
14	Annasigalapallehenedeniya	0 0 16	38	Namahaulkumbura	1 0 31	
15	Do.	0 0 21	43	Do.	1 1 30	
18	Tunelamoderawatta	0 1 11	44	Galdolahena	0 1 25	
19	Do.	0 0 32	51	Kekunagawakumbura, Radahaulehenedeniya	4 0 29	
21	Galketiyaadigane-okanda	3 1 16	52	Ihalaradahaulehenewatta	0 1 11	
22	Gedera-addarakumbura, Kirimeti-wala-okandekumbura	3 1 25	58D	Hambangalahena	3 3 30	
23	Kumburamedagodella	0 0 7	58E	Pambehena, &c.	121 2 30	
24	Kirimetiwala-okandekumbura	0 3 18	58F	Radahaulehena	3 2 35	
26	Millagahahenedeniya <i>alias</i> Agalagawadeniya	0 0 28	59	Pambehenedeniya	1 1 27	
27	Maha-okanda	0 0 35				
30	Etadeniyegodella	3 0 10				
31	Kekunagawakumburegodella, Delgahawala-okandedeniya <i>alias</i> Ranketa-elavura, Ambagahapittaniyegodella, Ranketa-elavura, Ambagahapittaniyegodella, Namahaulgodella	5 0 34				171 2 13

and bounded as follows: on the north by the boundary of the Western Province, Kekulanpelassa claimed by Mirihenkankanage Owinis and others, Kekulanpelassadeniya *alias* Annasigalapallehenedeniya claimed by Mirihenkankanage Owinis, Thunelamoderawatta claimed by ditto, Kekulanpelassadeniya *alias* Annasigalapallehenedeniya claimed by ditto, Kekulanpelassa claimed by ditto and others, the boundary of the Western Province, the village limit of Mawitagama; on the east by Mahaokandewatta claimed by Danawalagamage Uporis and others, Meda-okanda claimed by ditto, Kirimeti-walaokandewatta claimed by Galhenage Johanis, Meda-okanda claimed by Danawalagamage Uporis and others, Kirimeti-wala-okandewatta claimed by Galhenage Johanis, Meda-okanda claimed by Danawalagamage Uporis and others, Elaboda-okanda claimed by ditto, the village limit of Mawitagama, Kekunagawakumbura claimed by Danawalagamage Uporis and others, Ambagahawatta claimed by Danawalagamage Uporis, Elaboda-okandewatta claimed by Danawalagamage Babappu, Namahaulgodellewatta claimed by Galhenage Johanis and others, Ambagahawatta claimed by Danawalagamage Uporis, Kahatagahawatta claimed by Danawalagamage Arnolis, Ambagahawatta claimed by Danawalagamage Uporis, Kekunagawakumbura claimed by ditto and others, Kekunagawakumbure-owita claimed by ditto, the village limit of Mawitagama; on the south by a dola, Pahalaradahaulehena to be declared the property of the Crown under the Waste Lands Ordinances, the Ihalaradahaulehenedola, Pambehena to be declared the property of the Crown under the Waste Lands Ordinances, Millagahagodella to be declared the property of the Crown under the Waste Lands Ordinances, the Danawal-ela, Hambangalahena to be declared the property of the Crown under the Waste Lands Ordinances; on the west by the boundary of the Western Province, Hambangalahena claimed by Abeysin Arachchige Uraneris, Hambangalahenewatta claimed by ditto, Hambangalahena claimed by ditto, the boundary of the Western Province, Hambangalahenepahalawatta claimed by Abeysinghe Samel Appu and others, Hambangalahenekumbura claimed by Abeysinghe Samel Appu, Hambangalahenedeniya claimed by ditto and others, Hambangalahenekumbura claimed by Abeysinghe Samel Appu, Hambangalahenepahalawatta claimed by ditto and others, the boundary of the Western Province, Acharigederahenekandewatta claimed by Mirihanekankanage Jamis.

NOTE.—The following lots lying within the above boundaries are excluded from this order, and their aggregate acreage of 1 acre 3 roods and 37 perches is not included in the acreage of 171 acres 2 roods and 13 perches given above:—

Preliminary plan 471.						
Lot.	Name of Land.	Extent, A. R. P.	Lot.	Name of Land.	Extent, A. R. P.	
13	Acharigederahenewatta	0 1 13	50	Radahaulagodellawatta	0 1 36	
32	Ambagahapittaniyewatta	0 2 13				
45	Gorakegawawatta...	0 2 7				1 3 37
49	Radahaulagodellawatta	0 0 8				

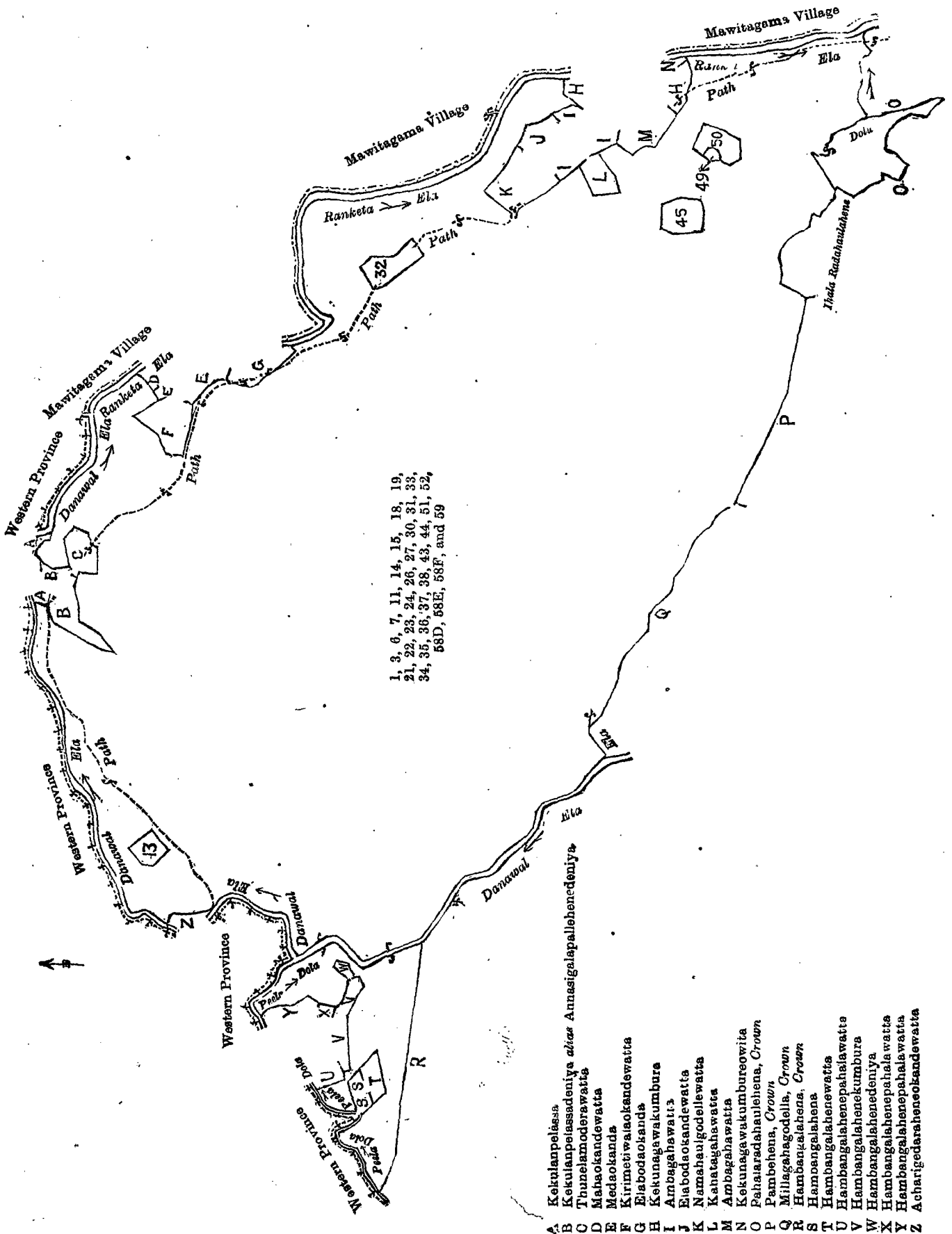
[For Diagram see page 264]

Galle S. O. No. 274.

Order under Section 4, Sub-section (1), of "The Waste Lands Ordinances of 1897, 1899, 1900, and 1903," declaring Lands to be Crown Property.

In the matter of the lands commonly called or known as Pahalaradahaulehenedeniya, Ihalaradahaulehenedeniya, &c., situate in the village of Danawalagama, in the Hinidum pattu of the Galle District, in the Southern Province, and of "The Waste Lands Ordinances of 1897, 1899, 1900, and 1903."

WHEREAS in pursuance of section 1 of the said Ordinances it was duly notified on March 12, 1909, that if no claim to the lands commonly called or known as Pahalaradahaulehenedeniya, Ihalaradahaulehenedeniya, &c., situate in the village of Danawalagama, in the Hinidum pattu of the Galle District, in the Southern Province, containing in extent 626 acres and 8 perches; and shown as lots 53, 54, 55, 57, 58, 58A, 58C, 61, 62, 63, 71, 72, 73, 75, 76, 77, 78 in preliminary plan 471 and in the annexed diagram was made to John George Fraser, Special Officer appointed under section 28 of the said Ordinances, within the period of three months from the date specified in such notice, such land would be declared the property of the Crown, and dealt with on account of the Crown (*vide* Notice No. 3,166):



1, 3, 6, 7, 11, 14, 15, 18, 19,
21, 22, 23, 24, 26, 27, 30, 31, 33,
34, 35, 36, 37, 38, 43, 44, 51, 52,
58D, 58E, 58F, and 59

- A Kekulanpelassa
- B Kekulanpelassadeniya alias Annsigalalalenedeniya
- C Thunelamoderawatta
- D Mahaokandewatta
- E Medaokanda
- F Kirimetwalaokandewatta
- G Elabodaokanda
- H Kekunagawakumbura
- I Ambagahawatta
- J Elabodaokandewatta
- K Namahauigodellewatta
- L Kanatagahawatta
- M Ambagahawatta
- N Kekunagawakumburewita
- O Paharadahaulehena, Crown
- P Pambehena, Crown
- Q Millagahagodella, Crown
- R Hambangalahena, Crown
- S Hambangalahena
- T Hambangalahenepahawatta
- U Hambangalahenewatta
- V Hambangalahenepahawatta
- W Hambangalahenekumbura
- X Hambangalahenedeniya
- Y Hambangalahenepahawatta
- Z Hambangalahenepahawatta

Surveyor-General's Office,
Colombo, October 28, 1913.

Scale of 8 Chains to an Inch.

November 27, 1913.

H. C. TOLLER,
Special Officer.

A. J. WICKWAR,
for Surveyor-General.

And whereas (1) Mawanana Hettige Don Siyadoris, (2) Danawalagamage Carolis, (3) ditto Arnolis, (4) ditto Uporis, (5) ditto Girigoris, (6) ditto Ujati, (7) Mirihane Kankanange Oinis, (8) ditto Semaris, (9) ditto James, (10) Senanayake Dasilige Don Dines, (11) Delwakkada Liyanage Don Johannis Appuhamy, (12) Galhenage Johannis Appu, (13) Abesin Arachchige Samel Appu, (14) Mawitagamage Awneris, (15) Danawalagamage Baba Appu, (16) Abesin Arachchige Edonis Appu, (17) ditto Derenis Appu made claim thereto, and whereas the 3rd claimant Danawalagamage Arnolis was represented by his duly appointed guardian the 3rd claimant above referred to, and whereas by agreements dated July 5, 6, 12, 1911, and October 27, 1911, the said claimants in consideration of their being declared the owners, as an act of grace (a) of lots 1, 3, 6, 7, 11, 14, 15, 18, 19, 21, 22, 23, 24, 26, 27, 30, 31, 33, 34, 35, 36, 37, 38, 43, 44, 51, 52, 59, and those parts of lot 58 now shown as lots 58D, 58E, and 58^f in block survey preliminary plan 471; (b) settling as private property outside the Waste Lands Ordinances, lots 2, 4, 5, 8, 9, 10, 12, 13, 16, 17, 20, 25, 28, 29, 32, 39, 40, 41, 42, 45, 46, 47, 68, 49, and 50 in the same block survey preliminary plan; and the said 1st claimant Mawanana Hettige Don Siyadoris, in consideration of being also declared the owner of 1 acre more or less of lot 58, now shown as lot 58B, the said seventeen claimants withdrew claim to the above lots 53, 54, 55, 57, 58, 58A, 58C, 61, 62, 63, 71, 72, 73, 75, 76, 77, and 78, I, Harry Chambers Toller, Special Officer appointed under section 28 of the said Ordinances, under and by virtue of the powers vested in me in that behalf by section 4 of the said Ordinance, do hereby on November 27, 1913, order and declare under section 4, sub-section (1), of the said Ordinances, that the said lands, as more fully described herein below, are the property of the Crown.

Description of the Lands referred to.

The following lots situated in the village of Danawalagama, in the Hinidum pattu of the Galle District, in the Southern Province, as described in the annexed diagram :—

Preliminary plan 471.

Situation : Danawalagama village in Hinidum pattu of Galle District.

Lot.	Name of Land.	Extent, A. R. P.	Lot.	Name of Land.	Extent, A. R. P.
53	Pahalaradahaulahenedeniya	0 1 15	71	Pahalaradahaulahenedeniya	0 0 16
54	Ihalaradahaulahenedeniya	0 0 27	72	Gulanehenedeniya	0 2 18
55	Komalimaladeniya	0 0 21	73	Do.	0 0 11
57	Pambehenedeniya	0 1 13	75	Pinkandehenedeniya	0 3 10
58	Annasigalalalehena, &c.	618 3 0	76	Do.	0 2 25
58A	Annasigalahena	2 0 0	77	Do.	0 1 32
58C	Lindagawawatta	0 3 32	78	Ellawalahenedeniya	0 0 30
61	Morawitagalahenedeniya	0 0 30			
62	Annasigalahenedeniya	0 0 13			626 0 8
63	Nayapallehenedeniya	0 0 35			

and bounded as follows: on the north by Wandegahahenedola, Marawitadola (the boundary limit of the Western Province), the boundary limit of the Western Province, Hambangalahena to be declared the property of Mawanana Hettige Don Siyadoris and others under the Waste Lands Ordinances, the Danawal-ela, Pambehenedeniya to be declared the property of Mawanana Hettige Don Siyadoris and others under the Waste Lands Ordinances, Galdolagawagodella to be declared the property of Mawanana Hettige Don Siyadoris and others under the Waste Lands Ordinances, Ihalaradahaulahenedola, Radahaulahenedeniya to be declared the property of Mawanana Hettige Don Siyadoris and others under the Waste Lands Ordinances, Ihalaradahaulalalehenedeniya to be declared the property of Mawanana Hettige Don Siyadoris and others under the Waste Lands Ordinances, Radahaulahenedeniya to be declared the property of Mawanana Hettige Don Siyadoris and others under the Waste Lands Ordinances, Ihalaradahaulahenedola; on the east by Ranketa-ela (the village limit of Mawitagama); on the south by the village limit of Embalagedera, Elladola (the village limit of Embalagedera) (the village limit of Habarakada); on the west by Elladola (the village limit of Habarakada), Wandegahahenedola (the boundary limit of the Western Province).

NOTE.—The following lots lying within the above boundaries but excluded from this order, and their aggregate acreage of 13 acres and 32 perches is not included in the acreage of 627 acres and 8 perches given above :—

Preliminary plan 471.

Lot.	Name of Land.	Extent, A. R. P.	Lot.	Name of Land.	Extent, A. R. P.
56	Gulanehenedeniya (T. P. 290,487)	0 0 11	68	Gulanehenedeniya (T. P. 290,487)	1 0 19
58B	Annasigalahena	1 0 0	69	Gulanehenedeniye-owita (T. P. 290,487)	0 1 1
60	Pahalagederawatta (T. P. 291,194)	0 0 28	70	Gulanedenedeniya (T. P. 290,487)	0 0 25
64	Ihala-aramba	3 3 33	74	Julgahawattedeniya (T. P. 291,180)	3 2 26
65	Polgahayatawatta	0 0 24			
66	Ambagahawatta, Thalawatta, Elahewanewatta	2 1 0			13 0 32
67	Ihalagedarawatta	0 1 25			

[For Diagram see page 266.]

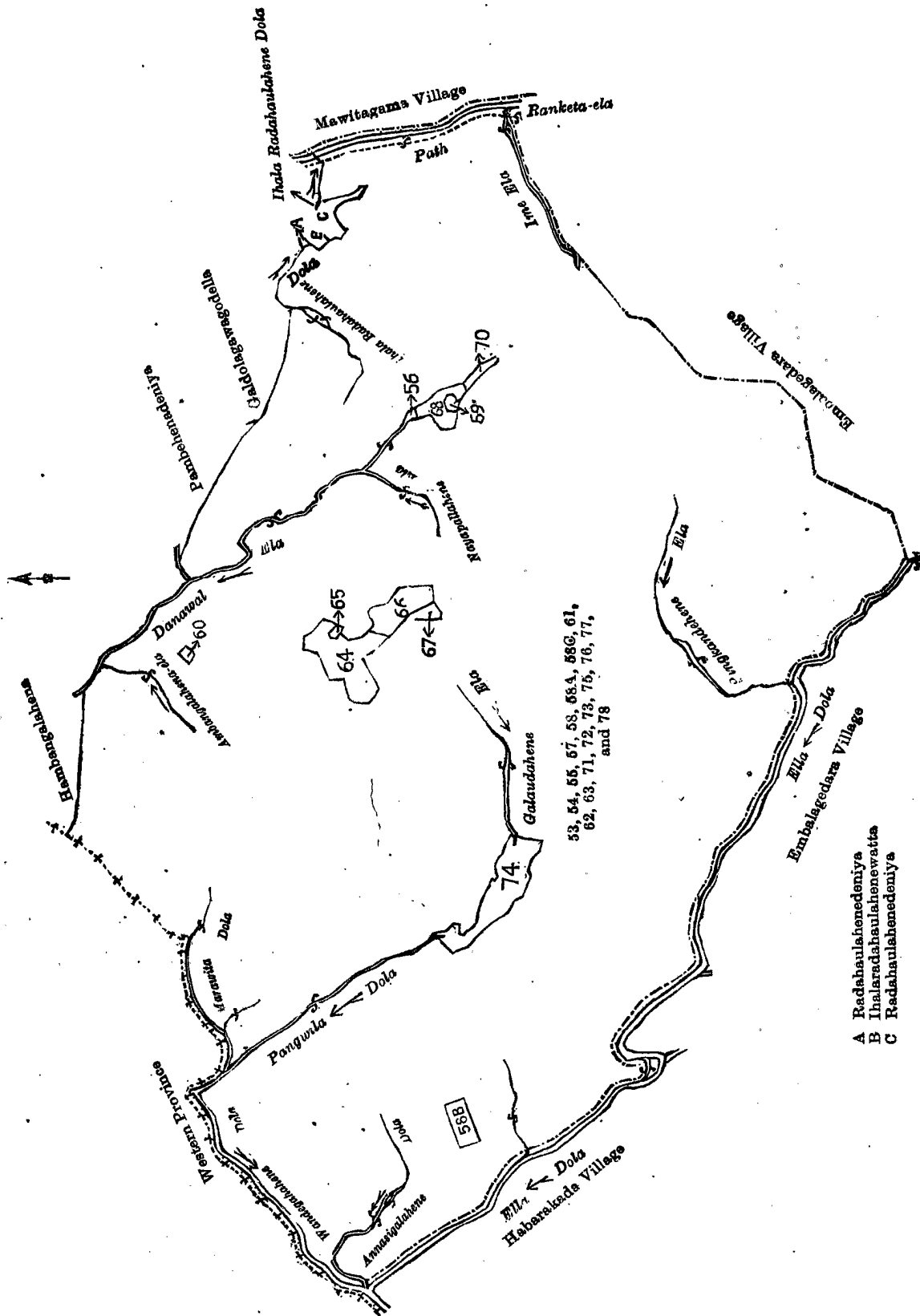
Hambantota S. O. No. 1,051.

Order under Section 4, Sub-section (1), of "The Waste Lands Ordinances of 1897, 1899, 1900, and 1903," admitting Lands to be Private Property.

In the matter of the lands commonly called or known as Kendaketiyehehena, Tennapitakoratuwa, &c., situated in the village of Kadigamuwa, in the West Giruwa pattu of the Hambantota District, in the Southern Province, and of "The Waste Lands Ordinances of 1897, 1899, 1900, and 1903."

WHEREAS in pursuance of section 1 of the said Ordinances it was duly notified on March 26, 1909, that if no claim to the lands commonly called or known as Kendaketiyehehena, Tennapitakoratuwa, &c., situate in the village of Kadigamuwa in the West Giruwa pattu of the Hambantota District, in the Southern Province, containing in extent 3 acres 3 roods and 36 perches and shown as lots 21A, 28A, 41A in preliminary plan 239 and in the annexed diagram, was made to Frederick Lewis, Special Officer appointed under section 28 of the said Ordinances within the period of three months from the date specified in such notice, such lands would be declared the property of Crown, and dealt with on account of the Crown (*vide* Notice No. 3,387):

And whereas Wellapulli Arachchige Don Davit made claim thereto, and Frederick Lewis and Walter Ernest Wait, Special Officers appointed under section 28 of the said Ordinances made due inquiry into such claim, I, Frederick Lewis, Special Officer appointed under section 28 of the said Ordinances, with the consent of His Excellency the Governor, do hereby admit the claim of the said claimant to the said lands, as more fully described herein below, under section 4, sub-section (1), of the said Ordinances.



A Radahaulahenedeniya
 B Ihalaradahulahanewatta
 C Radahaulahenedeniya

Surveyor-General's Office,
 Colombo, October 28, 1913.

Scale of 16 Chains to an Inch.

A. J. WICKWAR,
 for Surveyor-General.

November 27, 1913.

H. C. TOLLEB,
 Special Officer.

Description of the Lands referred to.

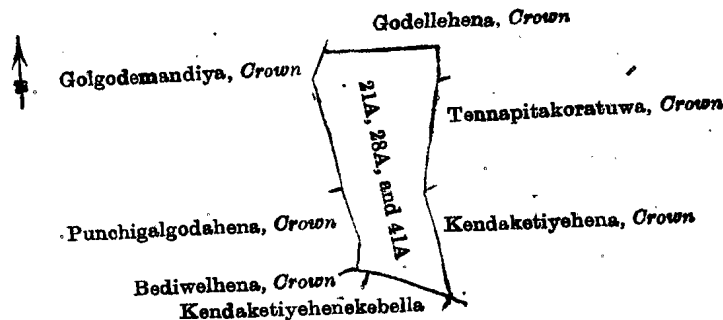
The following lots situated in the village of Kadigamuwa, in the West Giruwa pattu of the Hambantota District, in the Southern Province, as described in the annexed diagram:—

Preliminary plan 239.

Situation: Kadigamuwa village in West Giruwa pattu of Hambantota District.

Lot.	Name of Land.	Extent, A. R. P.
21A ..	Kendaketiyeheha ..	2 1 4
28A ..	Tennapitakoratuwa ..	0 1 24
41A ..	Kendaketiyeheha ..	1 1 8
		3 3 36

and bounded as follows: on the north by Godelleheha to be declared the property of the Crown under the Waste Lands Ordinances; on the east by Godellahena to be declared the property of the Crown under the Waste Lands Ordinances, Tennapitakoratuwa to be declared the property of the Crown under the Waste Lands Ordinances, Kendaketiyeheha to be declared the property of the Crown under the Waste Lands Ordinances; on the south by Kendaketiyehekebella (private), Bediweheha to be declared the property of the Crown under the Waste Lands Ordinances; on the west by Punchigalagodahena to be declared the property of the Crown under the Waste Lands Ordinances, Galgodemandiya to be declared the property of the Crown under the Waste Lands Ordinances.



Surveyor-General's Office,
Colombo, November 5, 1913.

Scale of 8 Chains to an Inch.

A. J. WICKWAR,
for Surveyor-General.

December 10, 1913.

FREDERICK LEWIS,
Special Officer.

Kurunegala S. O. No. 698.

Order under Section 4, Sub-section (1), of "The Waste Lands Ordinances of 1897, 1899, 1900, and 1903," declaring Lands to be Crown Property.

In the matter of the lands commonly called or known as Palugahawatta and Palugahahena, situate in the village of Ihalatalanpola, in the Kinyama korale of the Katugampola hatpattu of the Kurunegala District, in the North-Western Province, and of "The Waste Lands Ordinances of 1897, 1899, 1900, and 1903."

WHEREAS in pursuance of section 1 of the said Ordinances it was duly declared and notified on April 28, 1911, that if no claim to the lands commonly called or known as Palugahawatta and Palugahahena, situate in the village of Ihalatalanpola in the Kinyama korale of the Katugampola hatpattu of the Kurunegala District, in the North-Western Province, containing in extent 6 acres 3 roods and 31 perches, and shown as lots 2 and 10A in preliminary plan 1,389, and in the annexed diagram was made to John Murray Davies, Special Officer appointed under section 28 of the said Ordinances, within the period of three months from the date specified in the said notice, such lands would be declared to be the property of the Crown (*vide* Notice No. 4,053):

And whereas Warnakulasuriya Francis Fernando made claim thereto, and I, John Murray Davies, Special Officer appointed under section 28 of the said Ordinances, made due inquiry into such claim, and whereas the said claimant and I, with the consent of His Excellency the Governor, came to an agreement in writing, dated August 5, 1911, concerning the said lands under section 4, sub-section (1), of the said Ordinances, whereby it was agreed that the said claimant should be declared the purchaser of the said lands upon payment, on October 5, 1911, to the Settlement Officer, of a sum of Two hundred and Fifty-four Rupees and Sixty Cents (Rs. 254.60) only, as the purchase amount of the said portion of lands, and whereas the said claimant withdrew his claim to the remainder of the lands appearing in the said notice, and whereas it was further agreed by the said agreement that in default of such payment the claim of the said claimant to the said lands in respect of which the said payment was to be made should also be considered to have been withdrawn, and the said lands should be declared to be the property of the Crown, and whereas the said claimant has failed to make the said payment by the due date, the said lands as more fully described herein below, are declared to be the property of the Crown.

Description of the Lands referred to.

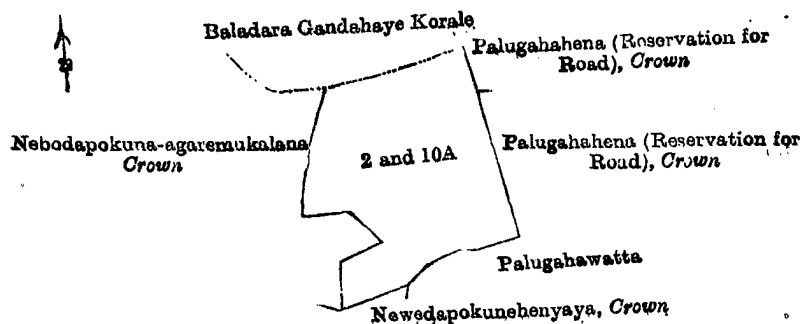
The following lots situated in the village of Ihalatalanpola, in the Kinyama korale of the Katugampola hatpattu of the Kurunegala District, in the North-Western Province, as described in the annexed diagram:—

Preliminary plan 1,389.

Situation: Ihalatalanpola village in Kinyama korale of Katugampola hatpattu of Kurunegala District.

Lot.	Name of Land.	Extent, A. R. P.
2 ..	Palugahawatta ..	3 1 29
10A ..	Palugahahena ..	3 2 2
		6 3 31

and bounded as follows: on the north by the boundary of Baladora Gandahaye korale; on the east by Palugahahena (reservation for road) to be declared the property of the Crown under the Waste Lands Ordinances; on the south by Palugahawatta claimed by Vidanaheneyalage Appuwa Henaya and another, Newedapokunehenyaya to be declared the property of the Crown under the Waste Lands Ordinances; on the west by Nebodapokuna Agaremukalana to be declared the property of the Crown under the Waste Lands Ordinances.



Surveyor-General's Office,
Colombo, November 4, 1913.

Scale of 8 Chains to an Inch.

A. J. WICKWAR,
for Surveyor-General.

December 11, 1913.

J. M. DAVIES,
Special Officer.

Kurunegala S. O. No. 699.

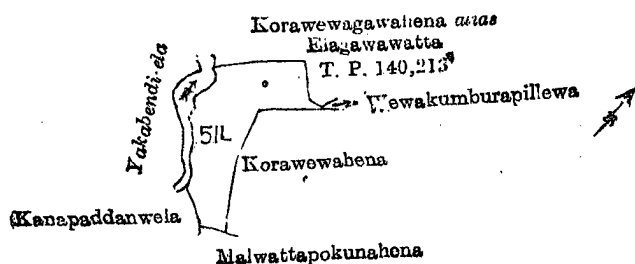
Order under Section 2 of "The Waste Lands Ordinances of 1897, 1899, 1900, and 1903," declaring Land to be Crown Property.

In the matter of the land commonly called or known as Kandapadamwillapillewa, situate in the village of Kawudumunna, in the Meda Pattu Korale East of the Katugampola hatpattu of the Kurunegala District, in the North-Western Province, and of "The Waste Lands Ordinances of 1897, 1899, 1900, and 1903."

THE notice required by section 1 of "The Waste Lands Ordinances of 1897, 1899, 1900, and 1903," having been duly published in manner prescribed by that section in respect of the above-named land (*vide* Notice No. 4,998), and no claim having been made to the said land or to any interest therein within the period of three months from the date specified in the said notice, I, Norman Albert Hampton, Special Officer appointed under section 28 of the said Ordinances, under and by virtue of the powers vested in me in that behalf by section 2 of the said Ordinances, do hereby on January 3, 1914, order and declare that the said land, as more fully described herein below, situate in the village of Kawudumunna, in the Meda Pattu Korale East of the Katugampola hatpattu of the Kurunegala District, in the North-Western Province, and shown as lot 51L in preliminary plan 398 and in the annexed diagram, and containing in extent 1 acre 3 roods and 32 perches, is the property of the Crown.

Description of the Land referred to.

The land commonly called or known as Kandapadamwillapillewa, situated in the village of Kawudumunna, in the Meda Pattu Korale East of the Katugampola hatpattu of the Kurunegala District, in the North-Western Province, containing in extent 1 acre 3 roods and 32 perches, shown as lot 51L in preliminary plan 398, and in the annexed diagram, and bounded as follows: on the north by Korawewagawahena *alias* Elagawawatta sold by the Crown; on the east by T. P. 140,213, Wewakumburapillewa sold by the Crown, Korawewahena sold by the Crown; on the south by Malwattapokunahena sold by the Crown; on the west by Kanapaddanwela claimed by Tennakoon Mudiyansele Velun Appu, the Yakabendi-ela.



Surveyor-General's Office,
Colombo, August 18, 1913.

Scale of 8 Chains to an Inch.

A. J. WICKWAR,
for Surveyor-General.

January 3, 1914.

N. A. HAMPTON,
Special Officer.

Ratnapura S. O. No. 137.

Order under Section 4, Sub-section (1), of "The Waste Lands Ordinances of 1897, 1899, 1900, and 1903."

In the matter of the lands commonly called or known as Pissayalanda *alias* Annakkagalaha, situate in the village of Etoya, in the Nawadun korale of the Ratnapura District, in the Province of Sabaragamuwa, and of "The Waste Lands Ordinances of 1897, 1899, 1900, and 1903."

WHEREAS in pursuance of section 1 of the said Ordinances it was duly declared and notified on August 13, 1909, that if no claim to the lands commonly called or known as Pissayalanda *alias* Annakkagalaha, situate in the village of Etoya, in the Nawadun korale of the Ratnapura District, in the Province of Sabaragamuwa, containing in extent 4 acres 3 roods and 38 perches, and shown as lots 5J and 5L in preliminary plan 82, and in the annexed diagram, was made to John Still, Special Officer appointed under section 28 of the said Ordinances, within the period of three months from the date specified in the said notice, such lands would be declared the property of the Crown, and dealt with on account of the Crown (*vide* Notice No. 3,530):

And whereas (1) D. Elmore Jayetileke and (2) Mudduwe Gamaetirallage Maddumahamy Gabada Mohottalahamy made claim thereto, and Howard Orme Fox and John Still, Special Officers appointed under section 28 of the said Ordinances, made due inquiry into such claims, and whereas the said claimants and Howard Orme Fox and Harry Chambers Toller, Special Officers with the consent of His Excellency the Governor came to an agreement in writing signed on December 3 and 17, 1910, respectively, concerning the said lands, under section 4, sub-section (1), of the said Ordinances, whereby it was agreed that the said claimants should be declared the purchasers of the said lands upon payment on or before January 17, 1911, to the Government Agent of Ratnapura, of a sum of Eighty Rupees (Rs. 80) only, as the purchase amount of the said lands, and whereas the said amount has been duly paid by the said claimants, they are hereby, in pursuance of the agreement afore-mentioned, declared to be the purchasers of the said lands, as more fully described herein below.

Description of the Lands referred to.

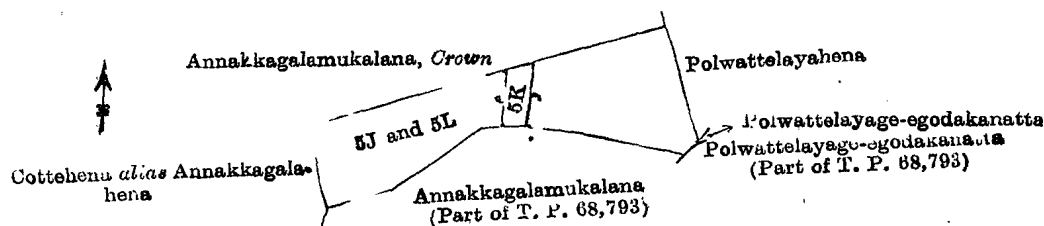
The following lots situated in the village of Etoya, in the Nawadun korale of the Ratnapura District, in the Province of Sabaragamuwa, as described in the annexed diagram:—

Preliminary plan 82.			
Situation: Etoya village in Nawadun korale of Ratnapura District.			
Lot.	Name of Land.		Extent. A. R. P.
5 J ..	Pissayalanda <i>alias</i> Annakkagalaha	2 2 6
5 L ..	Do.	2 1 32
			4 3 38

and bounded as follows: on the north by Annakkagalalamukalana to be declared the property of the Crown under the Waste Lands Ordinances; on the east by Polwattelayahena sold to Polwattelaya Kusala under the Waste Lands Ordinances, Polwattelayage-egodakanatta claimed by P. Gunasiri and others; on the south by Polwattelayage-egodakanatta (part of T. P. 68,793), Annakkagalalamukalana part of T. P. 68,793; on the west by Cottehena *alias* Annakkagalaha sold to Yatagampitiyage Rambandahami and Yatagampitiyage Mohottihami under the Waste Lands Ordinances.

NOTE.—The following lot lying within the above boundaries is excluded from this order, and its extent of 1 rood and 3 perches is not included in the acreage of 4 acres 3 roods and 38 perches given above:—

Preliminary plan 82.			
Lot.	Name of Land.		Extent, A. R. P.
5 K ..	Pissayalanda <i>alias</i> Annakkagalaha	0 1 3



Surveyor-General's Office,
Colombo, June 2, 1913.

Scale of 8 Chains to an Inch.

A. J. WICKWAB,
for Surveyor-General.

H. O. Fox,
Special Officer.

December 13, 1913.

Ratnapura S. O. No. 138.

Order under Section 4, Sub-section (1), of "The Waste Lands Ordinances of 1897, 1899, 1900, and 1903."

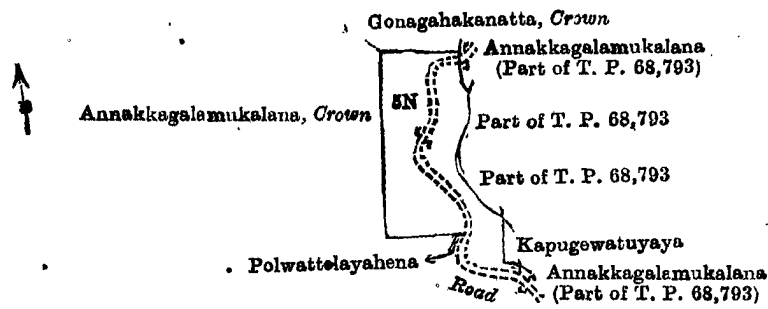
In the matter of the land commonly called or known as Galinnahena *alias* Yatowitadolehena, situate in the village of Etoya, in the Nawadun korale of the Ratnapura District, in the Province of Sabaragamuwa, and of "The Waste Lands Ordinances of 1897, 1899, 1900, and 1903."

WHEREAS in pursuance of section 1 of the said Ordinances it was duly declared and notified on August 13, 1909, that if no claim to the land commonly called or known as Galinnahena *alias* Yatowitadolehena, situate in the village of Etoya, in the Nawadun korale of the Ratnapura District, in the Province of Sabaragamuwa, containing in extent 3 acres and 2 perches, and shown as lot 5N in preliminary plan 82 and in the annexed diagram, was made to John Still, Special Officer appointed under section 28 of the said Ordinances, within the period of three months from the date specified in the said notice, such land would be declared the property of the Crown, and dealt with on account of the Crown (*vide* Notice No. 3,530):

And whereas Sirinarayana Kapuralallaye Loku Mahatmaya made claim thereto, and Howard Orme Fox and John Still, Special Officers appointed under section 28 of the said Ordinances, made due inquiry into such claim, and whereas the said claimant and John Still, Special Officer with the consent of His Excellency the Governor, came to an agreement in writing dated July 1, 1910, concerning the said land, under section 4, sub-section (1), of the said Ordinances, whereby it was agreed that the said claimant should be declared the purchaser of the said land upon payment on or before October 1, 1910, to the Government Agent of Ratnapura, of a sum of Twenty-two Rupees and Fifty Cents (Rs. 22.50) only, as the purchase amount of the said land, and whereas the said amount has been duly paid by the said claimant, he is hereby, in pursuance of the agreement afore-mentioned, declared to be the purchaser of the said land, as more fully described herein below.

Description of the Land referred to.

The land commonly called or known as Galinnahena *alias* Yatowitadolehena, situated in the village of Etoya, in the Nawadun korale of the Ratnapura District, in the Province of Sabaragamuwa, containing in extent 3 acres and 2 perches shown as lot 5N in preliminary plan 82 and in the annexed diagram, and bounded as follows: on the north by Gonagahanatta to be declared the property of the Crown under the Waste Lands Ordinances; on the east by Annakkagalalamukalana (part of T. P. 68,793), part of T. P. 68,793, Kapugewatuyaya claimed by S. K. Lokumahatmaya, Annakkagalalamukalana (part of T. P. 68,793); on the south by a road, Polwattelayahena sold to Polwattelaya Kusala under the Waste Lands Ordinances, Annakkagalalamukalana to be declared the property of the Crown under the Waste Lands Ordinances; on the west by Annakkagalalamukalana to be declared the property of the Crown under the Waste Lands Ordinances.



Surveyor-General's Office,
Colombo, June 2, 1913.

Scale of 8 Chains to an Inch.

A. J. WICKWAR,
for Surveyor-General.

December 13, 1913.

H. O. FOX,
Special Officer.

Ratnapura S. O. No. 139.

Order under Section 4, Sub-section (1), of "The Waste Lands Ordinances of 1897, 1899, 1900, and 1903."

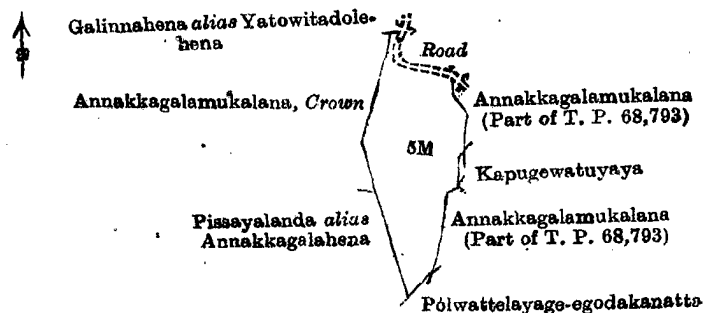
In the matter of the land commonly called or known as Polwattelayahena, situate in the village of Etoya, in the Nawadun korale of the Ratnapura District, in the Province of Sabaragamuwa, and of "The Waste Lands Ordinances of 1897, 1899, 1900, and 1903."

WHEREAS in pursuance of section 1 of the said Ordinances it was duly declared and notified on August 13, 1909, that if no claim to the land commonly called or known as Polwattelayahena, situate in the village of Etoya, in the Nawadun korale of the Ratnapura District, in the Province of Sabaragamuwa, containing in extent 3 acres, and shown as lot 5 M in preliminary plan 82 and in the annexed diagram was made to John Still, Special Officer appointed under section 28 of the said Ordinances, within the period of three months from the date specified in the said notice, such land would be declared the property of the Crown, and dealt with on account of the Crown (*vide* Notice No. 3,530):

And whereas Polwattelaye Kusala made claim thereto, and Howard Orme Fox and John Still, Special Officers appointed under section 28 of the said Ordinances, made due inquiry into such claim, and whereas the said claimant and the Special Officer John Still, with the consent of His Excellency the Governor, came to an agreement in writing dated July 1, 1910, concerning the said land, under section 4, sub-section (1), of the said Ordinances, whereby it was agreed that the said claimant should be declared the purchaser of the said land upon payment on or before October 1, 1910, to the Government Agent of Ratnapura, of a sum of Twenty-two Rupees and Fifty Cents (Rs. 22.50) only, as the purchase amount of the said land, and whereas the said amount has been duly paid by the said claimant, he is hereby, in pursuance of the agreement afore-mentioned, declared to be the purchaser of the said land, as more fully described herein below.

Description of the Land referred to.

The land commonly called or known as Polwattelayahena, situate in the village of Etoya, in the Nawadun korale of the Ratnapura District, in the Province of Sabaragamuwa, containing in extent 3 acres, shown as lot 5 M in preliminary plan 82 and in the annexed diagram, and bounded as follows: on the north by Galinnahena *alias* Yatowitadolehena sold to Sirinarayana Kapuralalaye Loku Mahatmaya under the Waste Lands Ordinances, a road; on the east by Annakkagalamukalana (part of T. P. 68,793) Kapugewatuyaya claimed by S. K. Loku Mahatmaya and others, Annakkagalamukalana (part of T. P. 68,793); on the south by Polwattelayage Egodakanatta claimed by P. Gunasiri and others; on the west by Pissayalanda *alias* Annakkagalahena sold to D. Elmore Jayatileke and Madduwe Gamaetirallalage Maddumahamy Gabada Mohottalahamy under the Waste Lands Ordinances, Annakkagalamukalana to be declared the property of the Crown under the Waste Lands Ordinance.



Colombo, June 2, 1913.

Scale of 8 Chains to an Inch.

A. J. WICKWAR,
for Surveyor-General.

December 13, 1913.

H. O. FOX,
Special Officer.

**Order under Section 2 of "The Waste Lands Ordinances of 1897, 1899, 1900, and 1903,"
declaring Lands to be Crown Property.**

In the matter of the lands commonly called and known as Gorakagahalanda (Crown reservation), situate in the village of Bokolagama, in the Yatigaha pattu of the Hapitigam korale, in the Negombo District of the Western Province, and of "The Waste Lands Ordinances of 1897, 1899, 1900, and 1903."

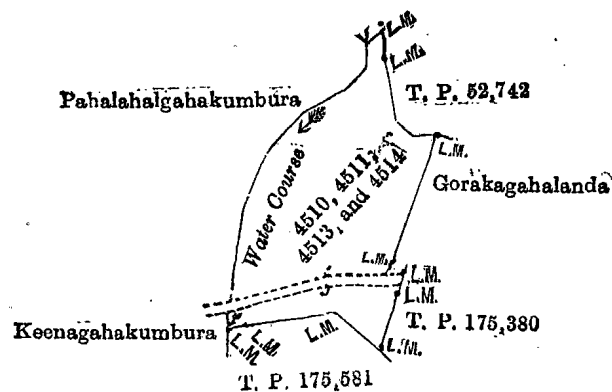
THE notice required by section 1 of "The Waste Lands Ordinances of 1897, 1899, 1900, and 1903," having been duly published in manner prescribed by that section in respect of the above-named lands (*vide* Notice No. 5,008), and no claim having been made to the said lands or to any interest therein within the period of three months from the date specified in the said notice, I, Herbert Ward Milligan, Assistant Government Agent of the Colombo and Negombo Districts, under and by virtue of the powers vested in me in that behalf by section 2 of the said Ordinances, do hereby on January 24, 1914, order and declare that the said lands, as more fully described herein below, situate in the village of Bokolagama, in the Yatigaha pattu of the Hapitigam korale, in the Negombo District of the Western Province, and shown as lots 4510, 4511, 4513, and 4514 in preliminary plan 15,216, and in the annexed diagram, and containing in extent 1 acre 1 rood and 38 perches, are the property of the Crown.

Description of the Lands referred to.

The following lots situated in the village of Bokolagama, in the Yatigaha pattu of the Hapitigam korale, in the Negombo District of the Western Province, as described in the annexed diagram:—

Preliminary plan 15,216.				Extent, A. R. P.
Lot.	Name of Land.			
4510	Gorakagahalanda (Crown reservation)	0 1 9
4511	Do. (do.)	0 3 30
4513	Do. (do.)	0 0 15
4514	Do. (do.)	0 0 24
				1 1 38

and bounded as follows: on the north by the land depicted in the title plan No. 52,742; on the east by the land depicted in the title plan No. 52,742, Gorakagahalanda settled by the Crown in favour of Amarasinpeditige Kiriya and the land depicted in the title plan No. 175,380; on the south by title plan No. 175,581; on the west by Keenagahakumbura claimed by Wijalappeditige Hapuwa and others and Pahalahakumbura claimed by Amarasinpeditige Bandiya, Police Duraya, and others.



Surveyor-General's Office,
Colombo, July 19 1913.

Scale of 4 Chains to an Inch.

C. R. LUNDIE,
for Surveyor-General.

January 24, 1914.

H. MILLIGAN,
Assistant Government Agent.

**Order under Section 2 of "The Waste Lands Ordinances of 1897, 1899, 1900, and 1903,"
declaring Lands to be Crown Property.**

In the matter of the lands commonly called and known as Galkandelanda (reservation for road), situate in the village of Padukka, in the Meda pattu of the Hewagam korale, in the Colombo District of the Western Province, and of "The Waste Lands Ordinances of 1897, 1899, 1900, and 1903."

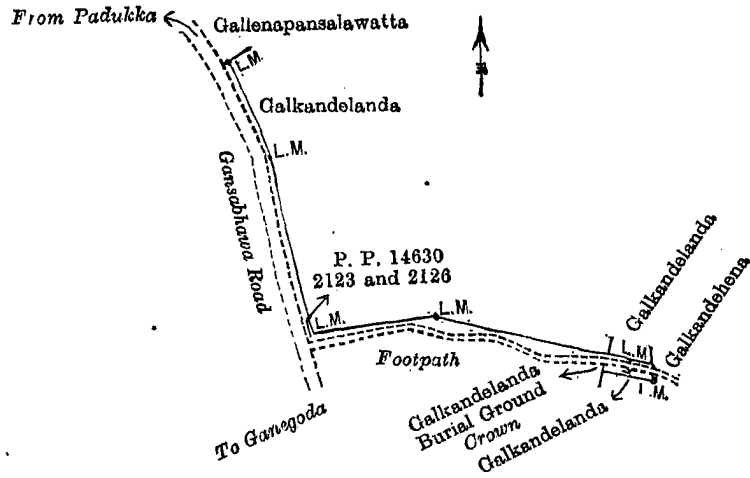
THE notice required by section 1 of "The Waste Lands Ordinances of 1897, 1899, 1900, and 1903," having been duly published in manner prescribed by that section in respect of the above-named lands (*vide* Notice No. 5,009), and no claim having been made to the said lands or to any interest therein within the period of three months from the date specified in the said notice, I, Herbert Ward Milligan, Assistant Government Agent of the Colombo and Negombo Districts, under and by virtue of the powers vested in me in that behalf by section 2 of the said Ordinances, do hereby on January 24, 1914, order and declare that the said lands, as more fully described herein below, situate in the village of Padukka, in the Meda pattu of the Hewagam korale, in the Colombo District of the Western Province, and shown as lots 2123 and 2126 in preliminary plan 14,630, and in the annexed diagram, and containing in extent 28 perches, are the property of the Crown.

Description of the Lands referred to.

The following lots situated in the village of Padukka, in the Meda pattu of the Hewagam korale, in the Colombo District of the Western Province, as described in the annexed diagram:—

Preliminary plan 14,630.				Extent, A. R. P.
Lot.	Name of Land.			
2123	Galkandelanda (reservation for road)	0 0 27
2126	Do. (do.)	0 0 1
				0 0 28

boundaries: on the north by Gallenapansalawatta claimed by Gallena Pansala; on the east by Galkandelanda claimed by the Crown and Mabalage Don Agris Jayawardena, Vidane Arachchi, Galkandelanda claimed by the Crown and Don Agris Jayawardena, Vidane Arachchi, and Galkandehena claimed by D. H. Jayawardena; on the south by Galkandelanda claimed by the Crown and M. Don Simon Jayawardena, and Galkandelanda, burial ground, claimed by the Crown; on the west by the Gansabhawa road.



Surveyor-General's Office,
Colombo, October 23, 1912.

Scale of 4 Chains to an Inch.

A. J. WICKWAR,
for Surveyor-General.

January 24, 1914.

H. MILLIGAN,
Assistant Government Agent.