



Ceylon Government Gazette

Published by Authority.

No. 6,615 — FRIDAY, MARCH 13, 1914.

PART I.—General: Minutes, Proclamations, Appointments,
and General Government Notifications.

PART II.—Legal and Judicial.

PART III.—Provincial Administration.

PART IV.—Land Settlement.

PART V.—Mercantile, Marine, Municipal, Local, &c.

Separate paging is given to each Part in order that it may be filed separately.

Part IV.—Land Settlement.

	PAGE		PAGE
Preliminary Notices	273	Final Orders	283

PRELIMINARY NOTICES.

Hambantota Notice No. 5,146.

Notice under "The Waste Lands Ordinances of 1897, 1899, 1900, and 1903."

TAKE notice that unless within three months from March 13, 1914, the persons, if any, who claim any interest in the lands hereinafter mentioned or in any one or more of such lands or to some interest therein make claim in person or in writing to the said lands or any of them or to some interest therein to R. M. M. Worsley, Esq., Special Officer appointed under section 28 of "The Waste Lands Ordinances of 1897, 1899, 1900, and 1903," at his office at Fort, Colombo:

Such Special Officer, in pursuance of the powers vested in him by the said Ordinances, will declare by writing under his hand that the said lands, or such of them as to which no claim has been made, are the property of the Crown.

R. M. WORSLEY,
Special Officer.

Description of the Lands referred to.

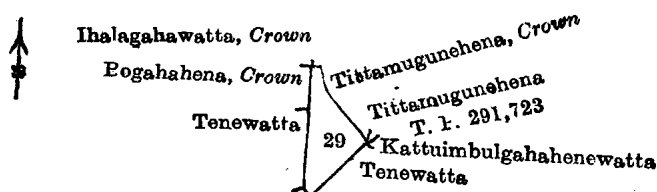
The following lots situated in the village of Namaneliya, in the West Giruwa pattu of the Hambantota District, in the Southern Province, as described in the annexed diagrams:—

I.—Preliminary plan 214.

Situation: Namaneliya village in West Giruwa pattu of Hambantota District.

Lot.	Name of Land.	Extent, A. R. P.
29 ..	Bogahawatta (abandoned garden) ..	0 3 2

and bounded as follows: on the north by Tittamugunehena declared to be the property of the Crown under the Waste Lands Ordinances; on the east by Tittamugunehena declared to be the property of the Crown under the Waste Lands Ordinances, Tittamugunehena sold by the Crown to Mahadurage Kira and another (T. P. 291,723), Kattuimbulgahahenewatta claimed by Dewabadanage Abaran and others; on the south by Tenawatta claimed by Sarambage Jayaratna Andris, Vel-Duraya, and others; on the west by Tenawatta claimed by Sarambage Jayaratna Andris, Vel-Duraya, and others, Bogahahena declared to be the property of the Crown under the Waste Lands Ordinances, Ihalagahawatta declared to be the property of the Crown under the Waste Lands Ordinances.



Surveyor-General's Office,
Colombo, January 21, 1914.

Scale of 8 Chains to an Inch.

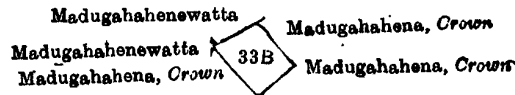
A. H. G. DAWSON,
for Surveyor-General.

II.—Preliminary plan 214.

Situation : Namaneliya village in West Giruwa pattu of Hambantota District.

Lot.	Name of Land.	Extent, A. R. P.
33B	Madugahahenekella (waste land)	0 2 17

and bounded as follows : on the north by Madugahahenewatta claimed by Pattiniya Durage Ukkuhatana, Madugahahenewatta claimed by Addarage Sayaneris and others ; on the east by Madugahahena declared to be the property of the Crown under the Waste Lands Ordinances ; on the south by Madugahahena declared to be the property of the Crown under the Waste Lands Ordinances ; on the west by Madugahahena declared to be the property of the Crown under the Waste Lands Ordinances.



Scale of 8 Chains to an Inch.

Surveyor-General's Office,
Colombo, January 21, 1914.A. H. G. DAWSON,
for Surveyor-General.

Hambantota S. O. 2—1914.

Kurunegala Notice No. 5,147.

Notice under "The Waste Lands Ordinances of 1897, 1899, 1900, and 1903."

TAKE notice that unless within three months from March 13, 1914, the persons, if any, who claim any interest in the lands hereinafter mentioned or in any one or more of such lands or to some interest therein make claim in person or in writing to the said lands or any of them or to some interest therein to M. T. Archibald, Esq., Special Officer appointed under section 29 of "The Waste Lands Ordinances of 1897, 1899, 1900, and 1903," at his office at Fort, Colombo :

Such Special Officer, in pursuance of the powers vested in him by the said Ordinances, will declare by writing under his hand that the said lands, or such of them as to which no claim has been made, are the property of the Crown.

M. T. ARCHIBALD,
Special Officer.

Description of the Lands referred to.

The following lots situated in the village of Walakumbura, in the Udukaha Korale East of the Dambadeni hatpattu of the Kurunegala District, in the North-Western Province, as described in the annexed diagrams :—

I.—Preliminary plan 429.

Situation : Walakumbura village in Udukaha Korale East of Kurunegala District.

Lot.	Name of Land.	Extent, A. R. P.
1	Maragalkandemukalana	89 0 33
1A	Maragalkanda	5 3 8
		95 0 1

and bounded as follows : on the north by the village limit of Poramadala ; on the east by Thuthiriyawatta claimed by Yakadurayalage Menika and others, Thuthiriyawatta sold by the Crown, Thuthiriyawattahena sold by the Crown, Dolewatta *alias* Elapallewatta claimed by Berakarayalage Lamina and others, Paranawatta claimed by Vidane Heneyalage Pina Henaya and others, Paranawatta claimed by Wirasooriya Achchilage Pinhamy, Vidane, and others, Peellewatta sold by the Crown, Peellewattahena sold by the Crown, Akalagodapansalewattahena sold by the Crown, Akalagodahena sold by the Crown, Hindamadittawatta sold by the Crown, Galagawawatta sold by the Crown, Kandewatta belonging to Crown, Kandewatta sold by the Crown, Galkotuwewatta sold by the Crown, Aluthwatta sold by the Crown, Aluthwattekoratuwa sold by the Crown, Aluthwatteahena belonging to Crown ; on the south by the village limit of Kapuwarala, the village limit of Kudumulla ; on the west by the village limit of Kudumulla, the village limit of Galatara.

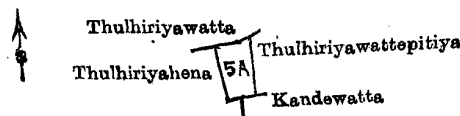
[For Diagram see page 275.]

II.—Preliminary plan 429.

Situation : Walakumbura village in Udukaha Korale East of Kurunegala District.

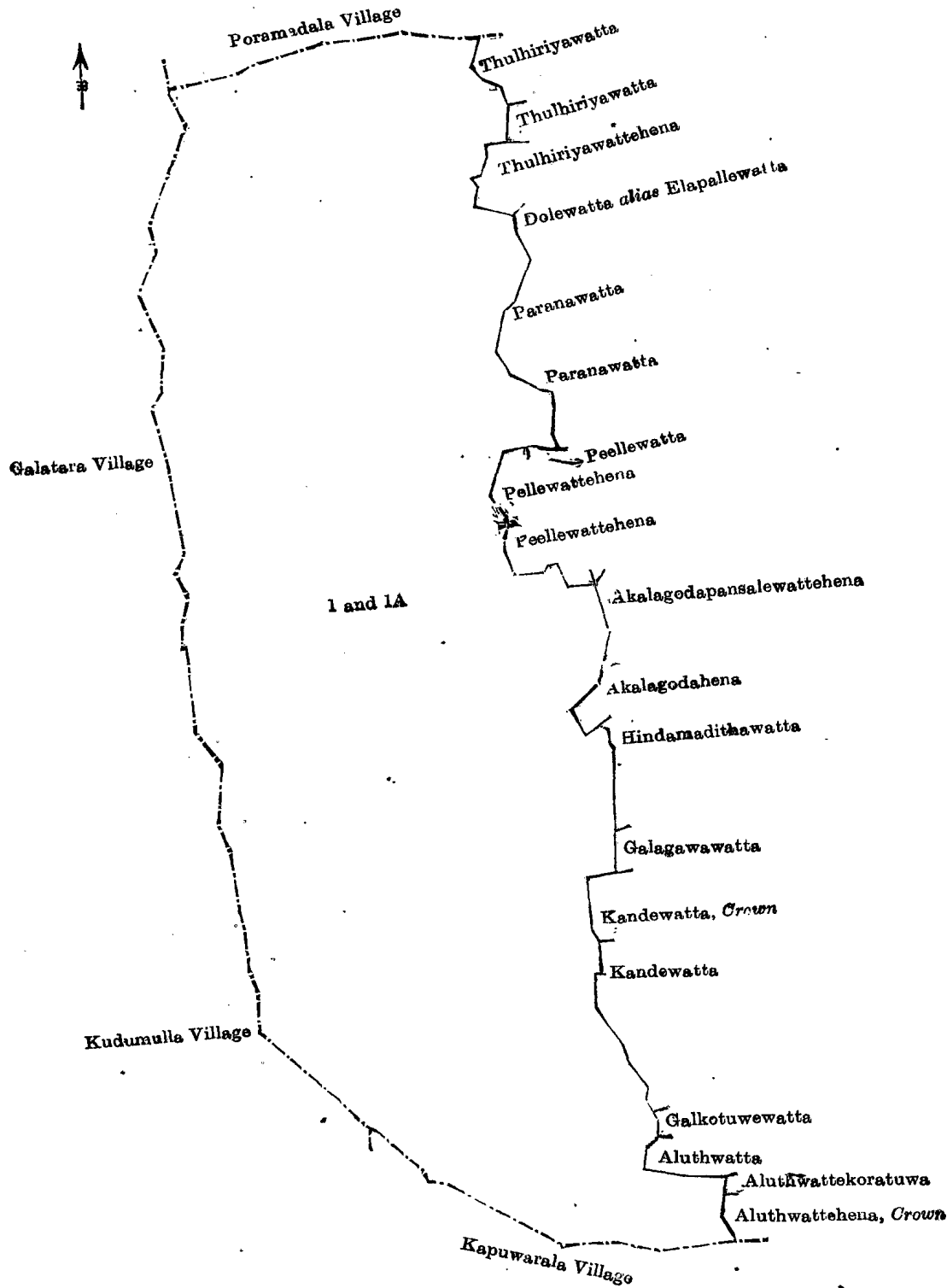
Lot.	Name of Land.	Extent, A. R. P.
5A	Thuthiriyawattepitiya (cemetery)	0 1 22

and bounded as follows : on the north by Thuthiriyawatta sold by the Crown ; on the east by Thuthiriyawattapitiya sold by the Crown ; on the south by Kandewatta claimed by R. Onaramudiyansealage Punchi Banda and others, Thuthiriyahena sold by the Crown ; on the west by Thuthiriyahena sold by the Crown.



Scale of 8 Chains to an Inch.

Surveyor-General's Office,
Colombo, January 21, 1914.A. H. G. DAWSON,
for Surveyor-General.



1 and 1A

Scale of 8 Chains to an Inch.

Surveyor-General's Office,
Colombo, January 21, 1914.

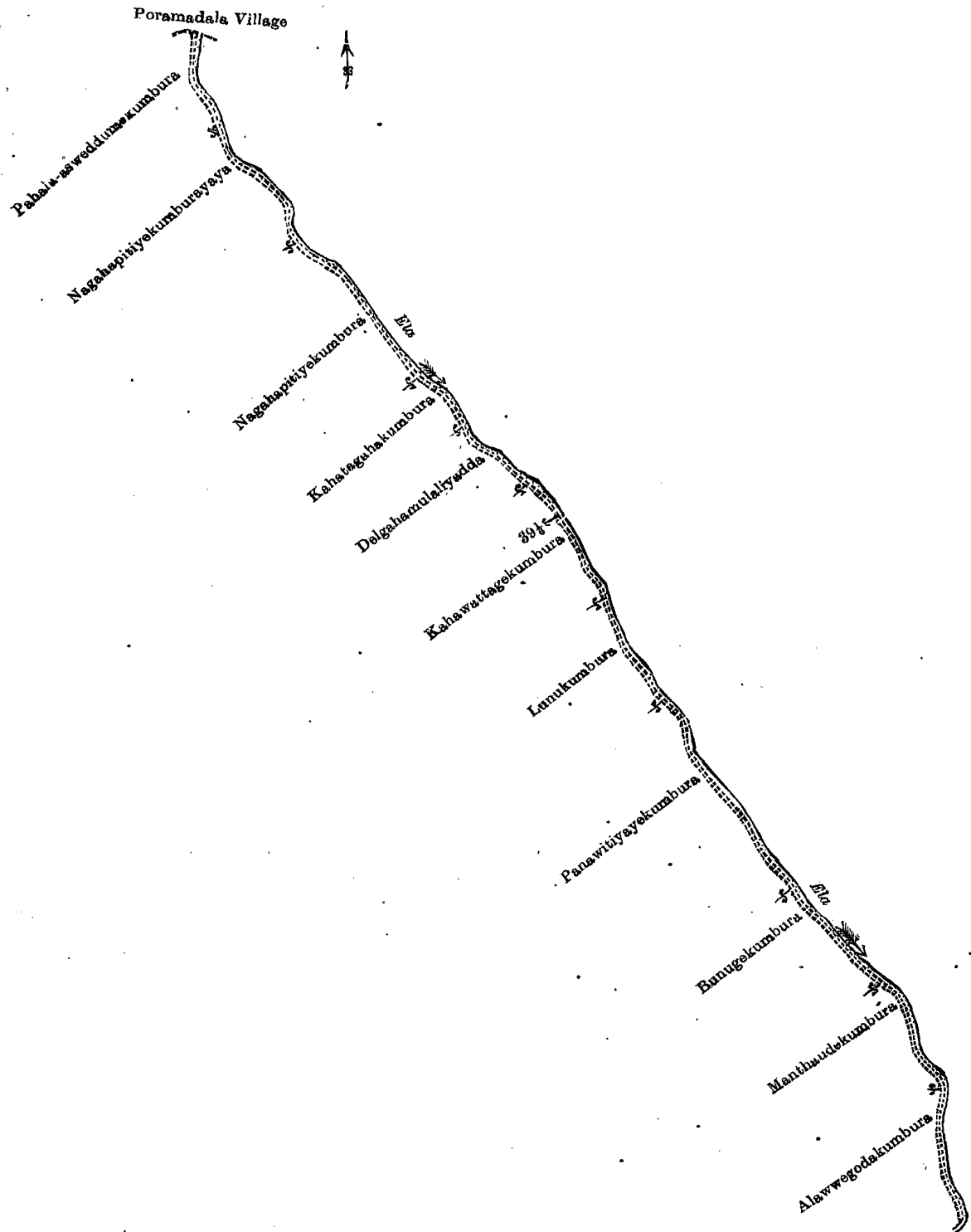
A. H. G. DAWSON,
for Surveyor-General.

III.—Preliminary plan 429.

Situation : Walakumbura village in Udukaha Korale East of Kurunegala District.

Lot.	Name of Land.	Extent, A. R. P.
39½	Footpath	0 1 24

and bounded as follows : on the north by the village limit of Poramadala ; on the east and south by an ela ; on the west by Alauwegodakumbura claimed by Konara Mudiyansele Punchi Banda and others, Manthaudekumbura claimed by Henaikeralalage Kapuruhamy and others, Bunugekumbura claimed by Herat Mudiyansele Mudiyanse and others, Panawitiyayekumbura claimed by Henaikeralalage Kapuruhamy and others, Lunukumbura claimed by Konara Hamilage Punchihamy and others, Kahawattagekumbura claimed by Mananralage Buriya, Delgahamulaliyadda claimed by Konara Mudiyansele Punchi Banda and others, Kahatagahakumbura claimed by Karunapedige Kiriya, Nagahapitiyekumbura claimed by K. Kapuruhamy and others, Nagahapitiyekumburayaya claimed by H. Kirihamy and others, Pahala-asweddumakumbura claimed by M. Punchi Naide.



Surveyor-General's Office,
Colombo, January 21, 1914.

Scale of 8 Chains to an Inch.

A. H. G. DAWSON,
for Surveyor-General.

IV.—Preliminary plan 420.
Situation : Walakumbura village in Udukaha Korale East of Kurunegala District.

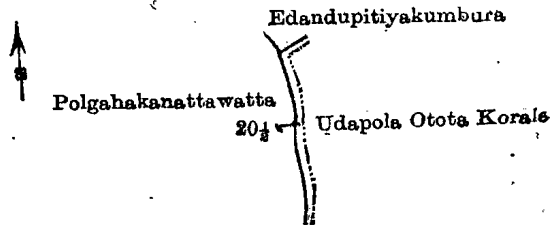
Lot.	Name of Land.	Extent, A. R. P.
50	Dewalekandemukalana	180 3 8
50 1/2	Para (footpath)	0 0 30
		180 3 38

III.—Preliminary plan 425.

Situation : Hedipannala village in Udukaha Korale East of Kurunegala District.

Lot.	Name of Land.	Extent, A. R. P.
20 $\frac{1}{2}$	Ela (stream)	0 0 5

and bounded as follows : on the north by Edandupitiyakumbura claimed by R. M. Bandahamy ; on the east and south by the boundary of Udupola Otota korale ; on the west by Polgahakanattawatta claimed by Punchi Appuhamy.



Surveyor-General's Office,
Colombo, January 29, 1914.

Scale of 4 Chains to an Inch.

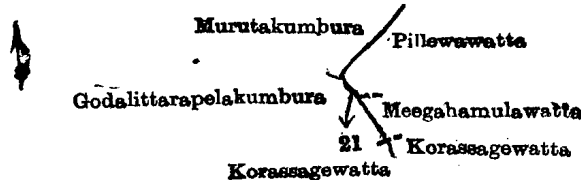
A. H. G. DAWSON,
for Surveyor-General.

IV.—Preliminary plan 425.

Situation : Hedipannala village in Udukaha Korale East of Kurunegala District.

Lot.	Name of Land.	Extent, A. R. P.
21	Ela (stream)	0 0 5

and bounded as follows : on the north by Murutakumbura claimed by U. A. Brampi Singho ; on the east by Pillewatta claimed by U. A. Brampi Singho, Meegahamulawatta claimed by G. D. Lappaya ; on the south by Korassagewatta claimed by D. A. Kiri Menika ; on the west by Godalittorapelakumbura claimed by Mrs. G. de Silva.



Surveyor-General's Office,
Colombo, January 29, 1914.

Scale of 4 Chains to an Inch.

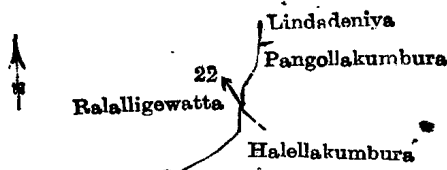
A. H. G. DAWSON,
for Surveyor-General.

V.—Preliminary plan 425.

Situation : Hedipannala village in Udukaha Korale East of Kurunegala District.

Lot.	Name of Land.	Extent, A. R. P.
22	Ela (stream)	0 0 5

and bounded as follows : on the north by Lindadeniya claimed by T. A. Awsadahamy ; on the east by Pangollakumbura claimed by T. A. Awsadahamy; Halellakumbura claimed by T. A. Awsadahamy ; on the south by Halellakumbura claimed by T. A. Awsadahamy ; on the west by Ralalligewatta claimed by T. A. Awsadahamy.



Surveyor-General's Office,
Colombo, January 29, 1914.

Scale of 4 Chains to an Inch.


A. H. G. DAWSON,
for Surveyor-General.

VI.—Preliminary plan 425.

Situation : Hedipannala village in Udukaha Korale East of Kurunegala District.

Lot.	Name of Land.	Extent, A. R. P.
23	Ela (stream)	0 0 3

and bounded as follows : on the north by the village limit of Hangawatta ; on the east by Hitiyawatta claimed by N. H. Rand ; on the south by T. P. 86,830 ; on the west by the village limit of Hangawatta.



Surveyor-General's Office,
Colombo, January 29, 1914.

Scale of 4 Chains to an Inch.

A. H. G. DAWSON,
for Surveyor-General.

Kurunegala S. O. 39—1914.

Anuradhapura Notice No. 5,149.

Notice under "The Waste Lands Ordinances of 1897, 1899, 1900, and 1903."

TAKE notice that unless within three months from March 13, 1914, the persons, if any, who claim any interest in the lands hereinafter mentioned or in any one or more of such lands make claim in person or in writing to the said lands or any of them or to some interest therein to W. L. Murphy, Esq., Special Officer appointed under section 28 of "The Waste Lands Ordinances of 1897, 1899, 1900, and 1903," at his office at Fort, Colombo :

Such Special Officer, in pursuance of the powers vested in him by the said Ordinances, will declare by writing under his hand that the said lands, or such of them as to which no claim has been made, are the property of the Crown.

W. L. MURPHY,
Special Officer.

Description of the Lands referred to.

The following lots situated in the village of Walketuwewa, in the Kandu tulana of the Kadawat korale of the Nuwaragam palata, in the North-Central Province, as described in the annexed diagram :—

Preliminary plan 576.

Situation : Walketuwewa village in Kadawat korale of Nuwaragam palata.

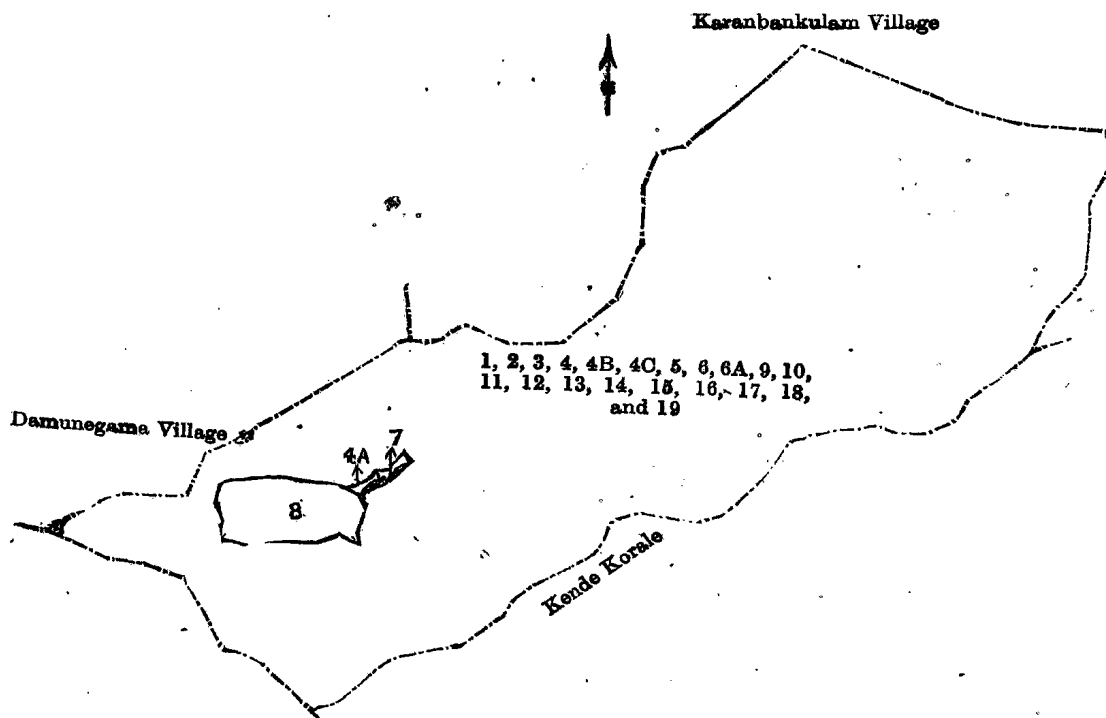
Lot.	Name of Land.	Extent, A. R. P.	Lot.	Name of Land.	Extent, A. R. P.
1	Katukeliyamukalana	210 0 15	10	Adipara (footpath)	0 0 24
2	Pahalakatukeliyawewa (tank and bund)	13 0 26	11	Wan-ela (stream)	0 1 13
3	Ihalakatukeliyawewa (bund)	10 1 39	12	Adipara (footpath)	0 0 3
4	Walketuwewelanda	366 1 15	13	Wekanda (tank bund)	0 1 1
4B	Do.	0 3 24	14	Adipara (footpath)	0 0 23
4C	Do.	3 3 5	15	Do. (do.)	0 0 18
5	Walketuwewa (tank and bund)	69 3 1	16	Do. (do.)	0 0 2
6	Walketuwewelanda	50 3 1	17	Dambula-ela (stream)	3 0 1
6A	Wewakandeidama (bund reservation)	1 2 21	18	Adipara (footpath)	0 0 28
9	Heen-oya (stream)	0 1 4	19	Do. (do.)	0 0 1
					731 1 25

and bounded as follows : on the north by the village limit of Dumunnegama, the village limit of Karanbankulam ; on the east by the village limit of Karanbankulam, the boundary of the Kende korale ; on the south and west by the boundary of the Kende korale.

NOTE.—The following lots lying within the above boundaries are excluded from this notice, and their aggregate acreage of 25 acres 1 rood and 7 perches is not included in the acreage of 731 acres 1 rood and 25 perches given above:—

Preliminary plan 576.

Lot.	Name of Land.	Extent, A. R. P.
4A	Walketuwewelanda	0 2 5
7	Walketuwewagangoda	0 3 38
8	Walketuwewawela	23 3 4
		25 1 7



Surveyor-General's Office,
Colombo, February 2, 1914.

Scale of 32 Chains to an Inch.

Anuradhapura S. O. 1—1914.

G. K. THORNHILL,
for Surveyor-General.

FINAL ORDERS.

Galle S. O. No. 275.

Order under Section 4, Sub-section (1), of "The Waste Lands Ordinances of 1897, 1899, 1900, and 1903,"
declaring Land to be Crown Property.

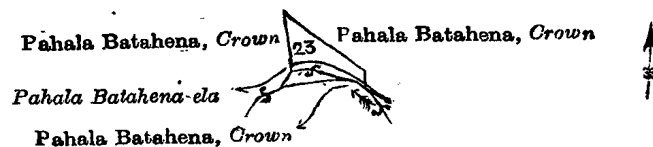
In the matter of the land commonly called or known as Pahalabatahenedeniya, situate in the village of Godapitagama, in the Hinidum pattu of the Galle District, in the Southern Province, and of "The Waste Lands Ordinances of 1897, 1899, 1900, and 1903."

WHEREAS in pursuance of section 1 of the said Ordinances it was duly notified on May 30, 1913, that if no claim to the land commonly called or known as Pahalabatahenedeniya, situate in the village of Godapitagama, in the Hinidum pattu of Galle District, in the Southern Province, containing in extent 2 roods and 1 perch, and shown as lot 23 in preliminary plan 477 and in the annexed diagram, was made to Harry Chambers Toller, Special Officer appointed under section 28 of the said Ordinances, within the period of three months from the date specified in such notice, such land would be declared the property of the Crown, and dealt with on account of the Crown (*vide* Notice No. 4,885):

And whereas (1) Robert de Silva Wijewante, (2) Senanayake Dasilige Don Dines made claim thereto, and whereas the said claimants have withdrawn their claims to the said land, I, Harry Chambers Toller, Special Officer appointed under section 28 of the said Ordinances, under and by virtue of the powers vested in me in that behalf by section 4 of the said Ordinances, do hereby on January 29, 1914, order and declare under section 4, sub-section (1), of the said Ordinances, that the said land, as more fully described herein below, is the property of the Crown.

Description of the Land referred to.

The land commonly called or known as Pahalabatahenedeniya, situated in the village of Godapitagama, in the Hinidum pattu of the Galle District, in the Southern Province, containing in extent 2 roods and 1 perch, and shown as lot 23 in preliminary plan 477 and in the annexed diagram, and bounded as follows: on the north and east by Pahalabatahena (declared to be the property of the Crown under the Waste Lands Ordinances); on the south by the Pahalabatahena-ela; on the west by the Pahalabatahena-ela, Pahalabatahena (declared to be the property of the Crown under the Waste Lands Ordinances).



Surveyor-General's Office,
Colombo, March 28, 1913.

Scale of 8 Chains to an Inch.

A. H. G. DAWSON,
for Surveyor-General.

H. C. TOLLER,
Special Officer.

January 29, 1914.

Galle S. O. No. 276.

Order under Section 2 of "The Waste Lands Ordinances of 1897, 1899, 1900, and 1903,"
declaring Lands to be Crown Property.

In the matter of the lands commonly called or known as Keenawinnakanda, Paranabatalawattekanda, Elahenekanda, &c., situate in the village of Gonadeniya, in the Gangaboda pattu of the Galle District, in the Southern Province, and of "The Waste Lands Ordinances of 1897, 1899, 1900, and 1903."

THE notice required by section 1 of "The Waste Lands Ordinances of 1897, 1899, 1900, and 1903," having been duly published in manner prescribed by that section in respect of the above-named lands (*vide* Notice No. 4,455), and no claim having been made to the said lands or to any interest therein within the period of three months from the date specified in the said notice, I, Harry Chambers Toller, Special Officer appointed under section 28 of the said Ordinances, under and by virtue of the powers vested in me in that behalf by section 2 of the said Ordinances, do hereby on December 20, 1913, order and declare that the said lands, as more fully described herein below, situate in the village of Gonadeniya, in the Gangaboda pattu of the Galle District, in the Southern Province, and shown as lots 16, 17, 18, 19, 20, 21, 23, 24, 25, 26, 27, 29, 53, 55, 67, 68, 90, 98, 99, 40, 41, 75, 76, 77, 78, 114, 115, 116, 117, 118, 121, 132, 168, 169, 171, 172, 173, 174, 175, 176, 49, 56, 57; 167, 165, 144, 150, 151, 162, 164, 13, and 32 in preliminary plan 527, and in the annexed diagrams, and containing in extent 725 acres and 26 perches, are the property of the Crown.

Description of the Lands referred to.

The following lots situated in the village of Gonadeniya, in the Gangaboda pattu of the Galle District, in the Southern Province, as described in the annexed diagrams:—

I.—Preliminary plan 527.

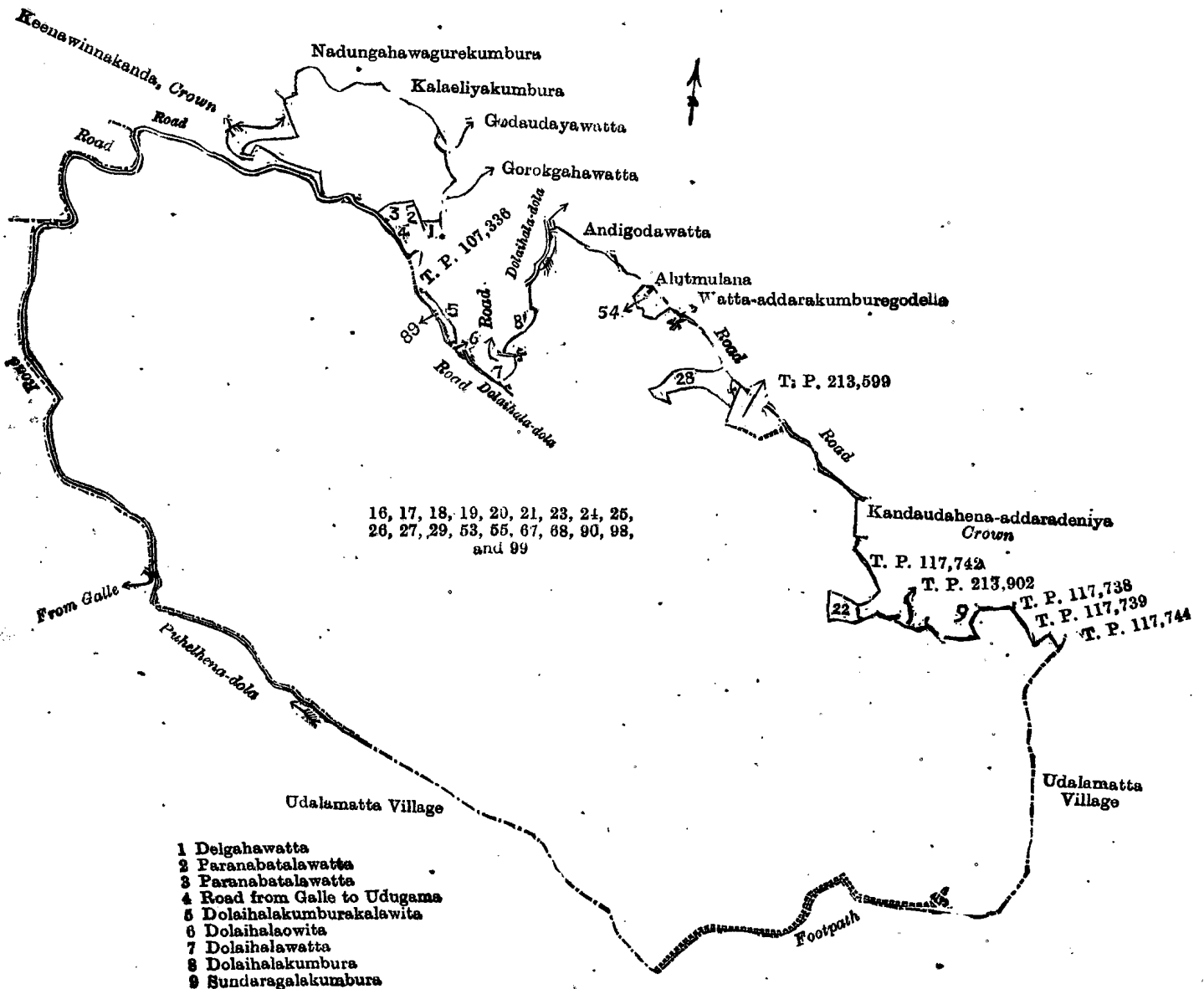
Situation: Gonadeniya village in Gangaboda pattu of Galle District.

Lot.	Name of Land.	Extent, A. R. P.	Lot.	Name of Land.	Extent, A. R. P.
16	Keenawinnakanda, Paranabatalawattekanda, Elahenekanda, Gal-kandehenekanda, Sundarangalakumbura, Godabedda <i>alias</i> Kopiwatta, Puhuhena, Panwilakanda	419 1 30	27	Hirikumburegodabedda	6 3 20
17	Marakkalayakanativedeniya	0 2 34	29	Hirikumburegodellakebella (road reservation)	0 0 7
18	Kandapavuladeniya	1 3 24	53	Watta- <i>addarakumburadeniya</i>	0 3 4
19	Kopiwatta <i>alias</i> Bandunaidegehenekabella	0 1 4	55	Alutmulanegodadeniya	0 1 37
20	Bandanaidegehenedeniya	0 1 30	67	Andigodawattebedda, Alutmulanagoda-bedda, Dolaihalabedda	9 2 5
21	Elaudadeniya	0 3 8	68	Dolaihalakumbureudumulledeniya	2 1 9
23	Hirikumburegoda	4 3 31	90	Elaudakandepitakuttiya (road reservation)	0 0 15
24	Hirikumburedeniya	4 2 19	98	Keenawinnedeniya	2 3 6
25	Hirikumburegodella	9 2 13	99	Kalaeliyegodella	14 1 36
26	Ulumaduwedeniya	1 2 16			481 2 28

and bounded as follows: on the north by a road, Keenawinnakanda claimed by the Crown, Nadungahawagurekumbura claimed by Udalamattegamage William and others, Kalaeliyakumbura claimed by Hewawitanage Nikulas and others, Godaudayawatta claimed by Hewavitanage Deonis and others, Gorokgahawatta claimed by Hewavitanage Nikulas and others, Delgahawatta claimed by Hewavitanage Deonis and others, Paranabatalawatta claimed by ditto, the road from Galle to Udugama, T. P. 107,336, Dolaihalakumburakalawita claimed by Adihetti Abraham, Dolaihalawatta claimed by ditto, a road, Dolaihaladola, Dolaihalawatta claimed by Adihetti Abraham and others, a road, Dolaihalakumbura claimed by Urage Andris and others, Dolaihaladola; on the east by Alutmulanawatta-addarakumbura claimed by H. Elias de Silva and others, Andigodawatta claimed by Hewavitanage Orleas and others, Alutmulana claimed by ditto, Watta-addarakumburegodella claimed by Udalamattegamage Siman and others, a road, T. P. 213,599, a road, Kandaudahena-addaradeniya claimed by the Crown, T. Ps. 117,742, 213,902, Sundaragalakumbura claimed by Jagodage Charles, T. Ps. 117,738, 117,739, 117,744, the village limit of Udalamatta; on the south by a footpath, the village limit of Udalamatta; on the west by the village limit of Udalamatta, Puhulienadola, a road.

NOTE.—The following lots lying within the above boundaries are excluded from this part of the order, and their aggregate acreage of 3 acres 2 roods and 34 perches is not included in the acreage of 481 acres 2 roods and 28 perches given above:—

Preliminary plan 527.			
Lot.	Name of Land.	Extent, A. R. P.	
22	Alutdeniyedumulla	0	2 32
28	Panwilagodadeniya	1	3 1
54	Pansalawatta	0	3 25
89	Elaudakandepitakuttiya <i>alias</i> Dolaihatagoda	0	1 16
		3	2 34



II.—Preliminary plan 527.

Situation: Gonadeniya village in Gangaboda pattu of Galle District.

Lot.	Name of Land.	Extent, A. R. P.	Lot.	Name of Land.	Extent, A. R. P.
40	Kitulgasudumullegododa, Karawekanda, Walaeliyegodabedda, Gulanagodakanda, Ingalalanga-godakanda	117 3 30	132	Medakellegodakuttiya, Nedungahagoda-wattegodella, Kalaeliyagoda-bedda	8 0 14
41	Hirikumburegodaduwa	3 1 12	168	Polgodawattaduwa	0 1 12
75	Gonakolawiladeniya-atmaga	0 0 12	169	Laolugahaduwa, Kitulgasmullekele	4 2 13
76	Gonakolawiladeniya	5 2 26	171	Kitulgasudumulleduwa <i>alias</i> Laolugahakuttiya	0 1 38
77	Alutmulanegodabedda, Gonakolawilagodakanda	10 3 9	172	Kuragodagewaturawedeniya <i>alias</i> Kurugodagewaturawa	0 1 14
78	Kalaeliyaudumuledeniya	1 1 37	173	Kuragodagewaturawedeniya	0 2 8
114	Kitulgasudumuledeniya	0 1 17	174	Kitulgasudumullekanda	6 2 22
115	Kitulgasudumulleduwa	0 2 36	175	Karawweduwekebella	0 0 18
116	Do.	1 0 4	176	Kitulgasudumulleduwa	4 1 5
117	Kitulgasudumulleduwa	1 0 39			
118	Kitulgasudumuledeniya	11 0 29			180 0 11
121	Nedungahagodawattegodella	0 3 16			

and bounded as follows: on the north by Suduwelapothawaturawa claimed by Mahasena Amarasin Jayasinha and others, a dola, the village limit of Mapalagama; on the east by the village limit of Udugama; on the south by the road from Galle to Udugama, Ingalalangaaduwa claimed by Crown, T. Ps. 253,425, 255,467, 118,436, 117,740, 117,741, 118,437, 107,329, Hunkumburakebella claimed by Hewavitanao Nikulas de Silva and others, T. P. 107,329, Panwiladeniya claimed by Udalamattegamage William de Silva, Koketiya-waladuwa-watta-addrakumbura claimed by Udalamattegamage Simon and others, an ela, Kokatiyewatteduwa-watta claimed by Udalamattegamage Siman de Silva; on the west by Godapilleowita claimed by Suria-arachchige Charles de Silva, T. P. 167,287, Godapilleowita claimed by Suria-arachchige Charles de Silva, Godapilledeniya claimed by the Crown, Gonakolawilakumbura claimed by the Crown, Radagedarawatta-addradeniya claimed by Galgamuwa Radage Endochchi, Radagedarawatta claimed by ditto, Gonakolawilekumburakebella claimed by Hewavitanao Nikulas and others, T. P. 107,330, Petteredola, Gonakolawiladuwa claimed by Udalamattegamage Waranalis and others, Gonakolawilakalawita claimed by ditto, Alukumbura claimed by Hewavitanao Orleas and others, Kalaeliyakumbura claimed by Hewavitanao Nikulas and others, Delgahaduwa claimed by Udalamattegamage Emanis, Kalaeliyakumbura claimed by Hewavitanao Nikulas and others, Kalaeliyagodella claimed by ditto, Kalaeliyegodella claimed by Walamattegamage Harmanis, T. Ps. 256,313, 256,314, Kalaeliyagodagahagawatta claimed by Kuragodage Eranolis, Ealaeliyagodawatta claimed by Kuragodage Eranolis and others, Kalaeliyagodaowita *alias* Nedungahawatteowita claimed by Kuragodage Aranolis, T. P. 167,284, Nedungahawattepitakuttiya claimed by Geegamage Davith, T. P. 167,283, Kitulgasudumulla claimed by Udalamattegamage Appu and others, Hatarenpanguwaturawa claimed by ditto, Kitulgasudumullewatta claimed by ditto, Kitulgasudumullewatta claimed by Geegamage Carolis and others, T. Ps. 219,836, 219,837, Kitulgasudumullekebella claimed by Geegamage Davith, T. Ps. 272,456, 167,285, Araliyewattepitakuttiya claimed by Geegamage Davith and others, T. P. 167,285, Kitulgasudumullihalakebella claimed by Geegamage Janis and others, Kitulgasudumulla claimed by Udalamattegamage Appu and others, an ela, Kurugodawaturawa claimed by Hewavitanao Nikulas and others, Laolugahawatta claimed by Geegamage Davith, Kurugodawaturawa claimed by Hewavitanao Nikulas and others, an Ellauda, Suduwelipothawaturawa claimed by Mahasena Amarasin Jayasinha and others.

NOTE.—The following lots situated within the above boundaries are excluded from this notice, and their acreage of 7 acres 2 roods and 30 perches is not included in the acreage of 180 acres and 11 perches given above:—

Preliminary plan 527.

Lot.	Name of Land.	Extent, A. R. P.
104	Udumullepavaragodella	0 0 9
42	Diganahadeniya	2 3 8
46	Watta-addragodella	2 2 15
103	Kalaeliyeudumulla	1 2 9
105	Kalaeliyegodadeniya	0 1 39
106	Do.	0 0 30
		7 2 30

[For Diagram see page 286.]

III.—Preliminary plan 527.

Situation: Gonadeniya village in Gangaboda pattu of Galle District.

Lot.	Name of Land.	Extent, A. R. P.
49	Godapilledeniya	0 1 7
56	Alutmulanagodabedda	3 3 0
57	Gonakolawilakumbureihalakebella	0 0 24
		4 0 31

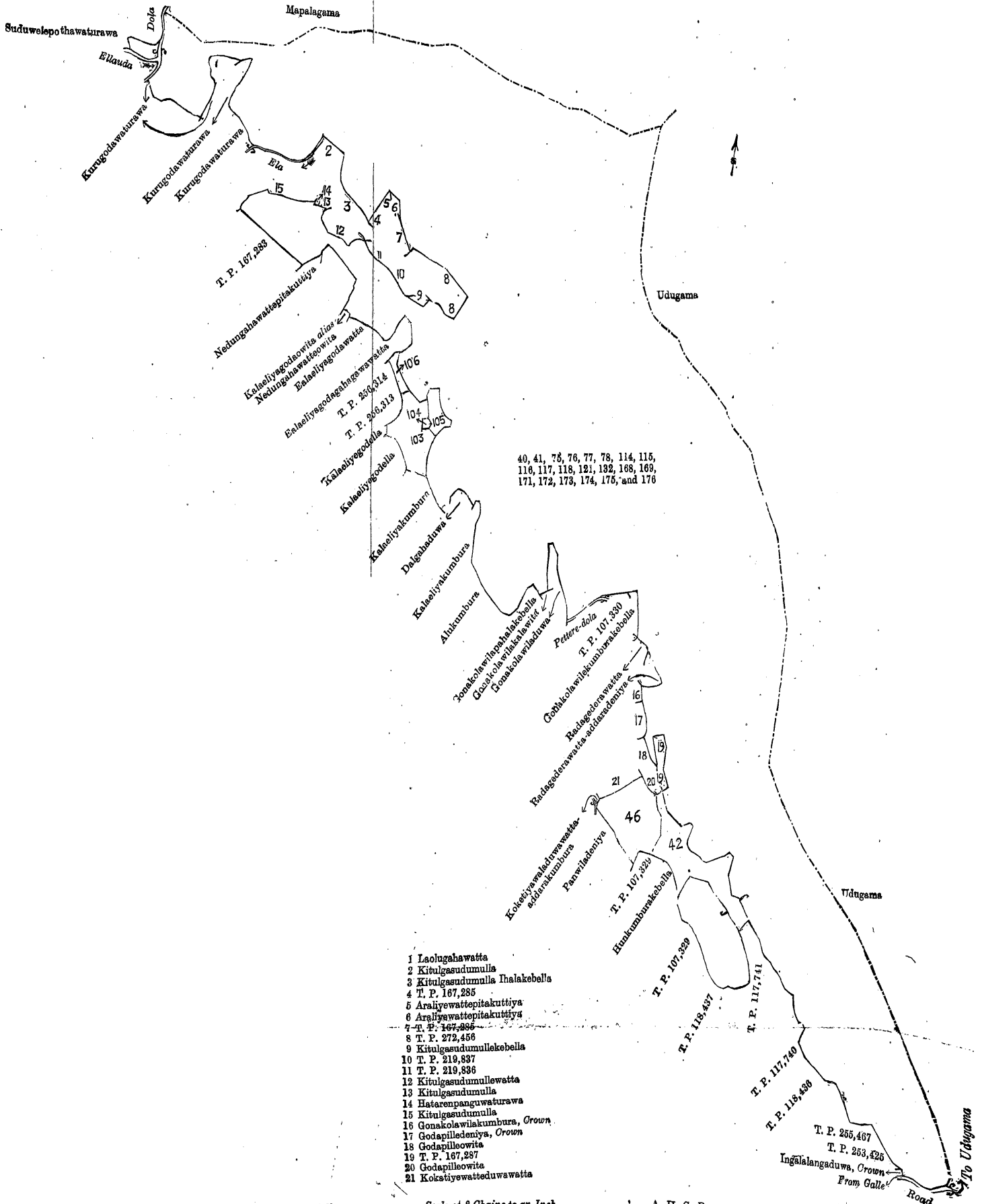
and bounded as follows: on the north by Gonakolawilapahalakebella claimed by Udalamattegamage Uranolis and others, an ela, T. P. 107,330, Gonakolawilaparagodella claimed by Hewavitanao Aranolis de Silva, an ela, T. P. 107,330; on the east by Radagedarawatta-addradeniya claimed by Salganuwa Radage Endochchi, Gulanegodakanda claimed by the Crown, Godapilleowita claimed by Suria-arachchige Charles de Silva; on the south by Godapillekalawita claimed by Udalamattegamage Siman, Kokatiyewatteduwa-watta claimed by Udalamattegamage Siman de Silva and others, Alutmulana claimed by Hewavitanao Orleas and others; on the west by the Hirikumbura-ela, Ulapattalewatta claimed by Udalamattegamage Uranolis de Silva and others.



Surveyor-General's Office,
Colombo, March 12, 1912.

Scale of 8 Chains to an Inch.

A. H. G. DAWSON,
for Surveyor-General.



40, 41, 76, 76, 77, 78, 114, 115,
116, 117, 118, 121, 132, 168, 169,
171, 172, 173, 174, 175, and 176

- 1 Laolugahawatta
- 2 Kitulgasudumulla
- 3 Kitulgasudumulla Thalakebella
- 4 T. P. 187,285
- 5 Araliyewattepitakuttiya
- 6 Araliyewattepitakuttiya
- 7 T. P. 187,286
- 8 T. P. 272,456
- 9 Kitulgasudumullekebella
- 10 T. P. 219,337
- 11 T. P. 219,336
- 12 Kitulgasudumullewatta
- 13 Kitulgasudumulla
- 14 Hatarenpanguwaturawa
- 15 Kitulgasudumulla
- 16 Gonakolawilakumbura, Crown
- 17 Godapilledeniya, Crown
- 18 Godapillewita
- 19 T. P. 187,287
- 20 Godapillewita
- 21 Kokstiyewatteduwawatta

Surveyor-General's Office,
Colombo, March 12, 1912.

Scale of 8 Chains to an Inch.


A. H. G. DAWSON,
for Surveyor-General.

IV.—Preliminary plan 527.

Situation : Gonadeniya village in Gangaboda pattu of Galle District.

Lot.	Name of Land.	Extent, A. R. P.
167	Walapotuwalagodella	0 2 12

and bounded as follows : on the north by the village limit of Mapalagama ; on the east, south, and west by Suduwelipothawaturawa claimed by Mahasena Amarasiri Jayasingha and others.



Surveyor-General's Office,
Colombo, March 12, 1912.

Scale of 8 Chains to an Inch.

A. H. G. DAWSON,
for Surveyor-General.

V.—Preliminary plan 527.

Situation : Gonadeniya village in Gangaboda pattu of Galle District.

Lot.	Name of Land.	Extent, A. R. P.
165	Middarakanda <i>alias</i> Walapotuwalagodakanda	1 2 14

and bounded as follows : on the north by the village limit of Mapalagama ; on the east by Suduwelipothawaturawa claimed by Mahasena Amarasiri Jayasingha and others ; on the south and west by a dola.



Surveyor-General's Office,
Colombo, March 12, 1912.

Scale of 8 Chains to an Inch.

A. H. G. DAWSON,
for Surveyor-General.

VI.—Preliminary plan 527.

Situation : Gonadeniya village in Gangaboda pattu of Galle District.

Lot.	Name of Land.	Extent, A. R. P.
144	Kotiyagasudamulleduwa <i>alias</i> Keenawinnegodaduwa	0 0 22
150	Pimburuwilekanda, Keenawinnekanda	31 1 32
151	Pimburuwilaudumulledeniya	6 0 9
162	Mukalanhena, Pimburekanda	18 2 28
164	Hambuweudumulla	0 0 16
		56 1 27

and bounded as follows : on the north by Hambuwaturawa claimed by Udalamattegamage Appu and others, Suduwelipothawaturawa claimed by Mahasena Amarasiri Jayasingha and others, Kuragodawaturawa claimed by Hewavitanage Nikulas and others, Lulabendagodawatta claimed by Kuragodage James and others, Lulabendagodawatta sold to Kuragodage James under the Waste Lands Ordinances, Lulabendagodawatta claimed by Kuragodage James and others ; on the east by Kuragodawaturawa claimed by Hewavitanage Nikulas and others, Delgahawaturawa claimed by ditto, Bellaketiye-gamageihalakebella claimed by Katukolihegamage Enderis de Silva, Mahawattegederawatta claimed by ditto, Mahawattegederawattepitakuttiya claimed by ditto, Nedungahawagurekumbura claimed by Udalamattegamage William and others, Keenawinnedeniya to be declared the property of the Crown under the Waste Lands Ordinances ; on the south by the road from Galle to Udugama, Alubogahawatta claimed by Katubolihegamage Ederis de Silva, a road from Nagoda ; on the west by a path, the village limit of Nagoda.

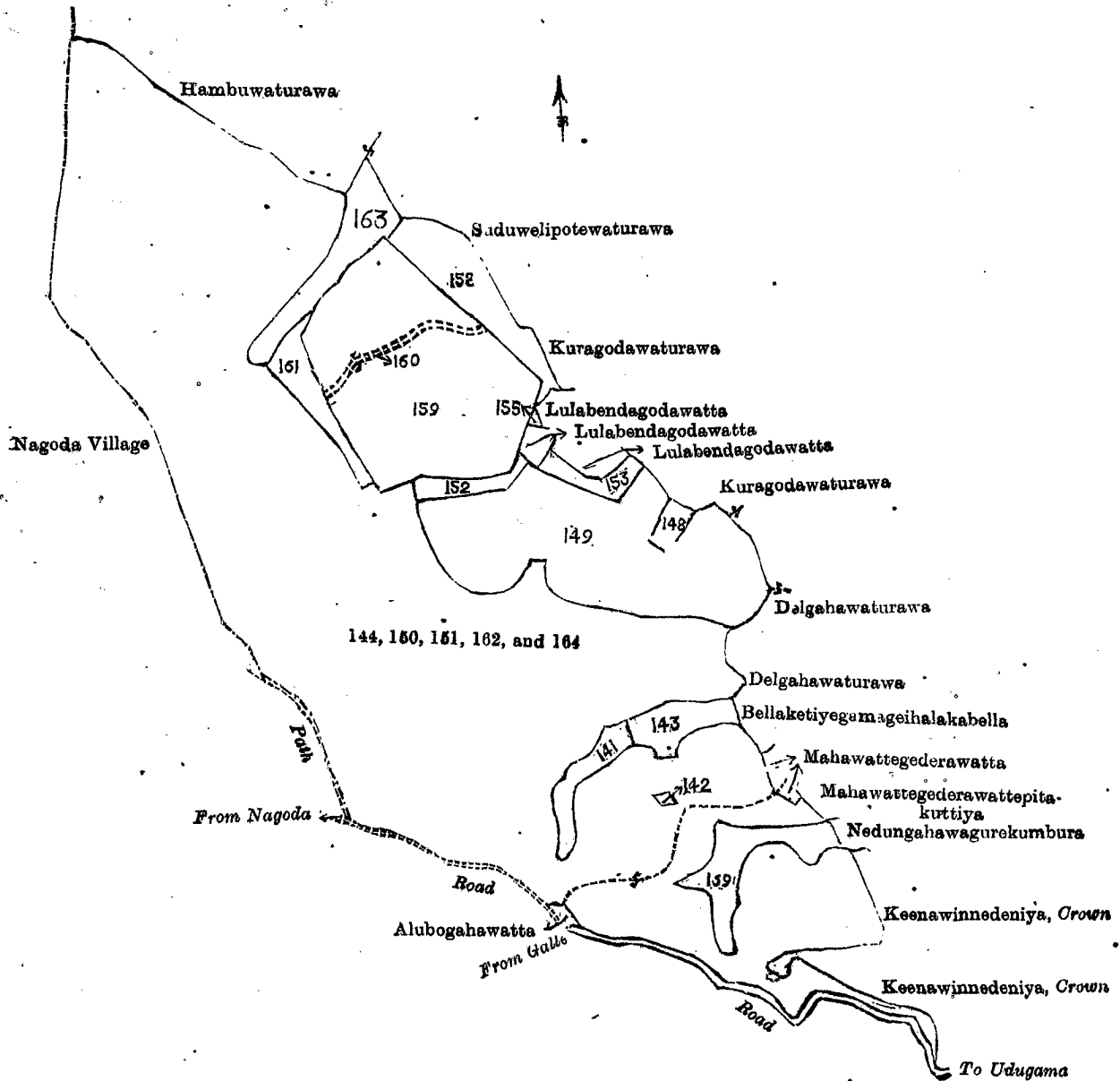
NOTE.—The following lots lying within the above boundaries are excluded from this part of the order and their aggregate acreage 25 acres 1 rood is not included in the acreage of 56 acres 1 rood and 27 perches given above :—

Preliminary plan 527.

Lot.	Name of Land.	Extent, A. R. P.
139	Keenawinnedeniya	1 1 38
142	Keenawinneudumullewatta	0 0 6
143	Keenawinnedeniya	0 3 14
148	Huragodagewaturaweudumulla	0 1 11
149	Pimburawileduwa, Pahalawaturawegodella	7 3 35
152	Lulabendigodakuttiya	0 1 33
153	Lulabendigodakuttiyawatta	0 1 28
155	Lulabendagodakuttiya	0 0 5
158	Do.	1 3-12
159	Lulabendagodakuttiya (T. P. 215,132)	8 2 21
160	Do.	0 0 30
161	Do.	0 3 15
163	Hambuwedeniya	1 2 0

25 1 0

D 6



Surveyor-General's Office,
Colombo, December 4, 1913.

Scale of 8 Chains to an Inch.

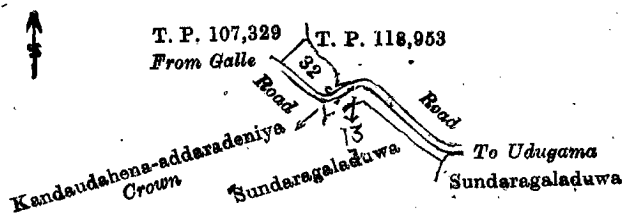
A. J. WICKWAR,
for Surveyor-General.

VII.—Preliminary plan 527.

Situation : Gonadeniya village in Gangaboda pattu of Galle District.

Lot.	Name of Land.	Extent, A. R. P.
13	Sundaragaladuwa (road reservation)	0 1 15
32	Kandaudahena-addaradeniya	0 1 8
		0 2 23

and bounded as follows : on the north by T. Ps. 107,329, 118,953, road from Galle to Udugama ; on the east by Sundaragaladuwa sold by the Crown ; on the south by Sundaragaladuwa sold by the Crown ; on the west by Kandaudahena-addaradeniya belonging to the Crown, road from Galle to Udugama.



Surveyor-General's Office,
Colombo, December 4, 1913.

Scale of 8 Chains to an Inch.

A. J. WICKWAR,
for Surveyor-General.

December 20, 1913.

H. C. TOLLER,
Special Officer.

Mātara S. O. No. 1,656.**Order under Section 4, Sub-section (1), of "The Waste Lands Ordinances of 1897, 1899, 1900, and 1903,"
declaring Land to be Crown Property.**

In the matter of the land commonly called or known as Bogodaepitahawatta, situate in the village of Porambakananka, in the Weligam korale of the Matara District, in the Southern Province, and of "The Waste Lands Ordinances of 1897, 1899, 1900, and 1903."

WHEREAS in pursuance of section 1 of the said Ordinances it was duly notified on September 12, 1913, that if no claim to the land commonly called or known as Bogodaepitahawatta, situate in the village of Porambakananka, in the Weligam korale of the Matara District, in the Southern Province, containing in extent 17 perches, and shown as lot 511A in preliminary plan 559 and in the annexed diagram, was made to Ralph Marcus Meaburn Worsley, Special Officer appointed under section 28 of the said Ordinances, within the period of three months from the date specified in such notice, such land would be declared the property of the Crown, and dealt with on account of the Crown (*vide* Notice No. 4,997) :

And whereas Dolamullage Louis made claim thereto, and whereas the said claimant has withdrawn his claim to the said land, I, Ralph Marcus Meaburn Worsley, Special Officer appointed under section 28 of the said Ordinances, under and by virtue of the powers vested in me in that behalf by section 4 of the said Ordinances, do hereby on January 31, 1914, order and declare under section 4, sub-section (1), of the said Ordinances, that the said land, as more fully described herein below, is the property of the Crown.

Description of the Land referred to.

The following lot situated in the village of Porambakananka, in the Weligam korale of the Matara District, in the Southern Province, as described in the annexed diagrams :—

Preliminary plan 559.

Situation : Porambakananka village in Weligam korale of Matara District.

Lot.	Name of Land.	Extent, A. R. P.
511A	Bogodaepitahawatta	0 0 17

and bounded as follows : on the north by Bogodaepitahawatta sold by the Crown (T. P. 292,230) ; on the east and south by Bogodaepitahawatta claimed by Dolamullage Lewis and others ; on the west by Bogodaepitahawatta sold by the Crown (T. P. 292,230).



Surveyor-General's Office,
Colombo, July 22, 1913.

Scale of 8 Chains to an Inch.

A. J. WICKWAR,
for Surveyor-General.

January 31, 1914.

R. M. M. WORSLEY,
Special Officer.

Mātara S. O. No. 1,657.**Order under Section 2 of "The Waste Lands Ordinances of 1897, 1899, 1900, and 1903,"
declaring Lands to be Crown Property.**

In the matter of the lands commonly called or known as Herambewela-atmaga, Wilakumburawatta, Etambagahawila, &c., situate in the village of Porambakananka, in the Weligam korale of the Matara District, in the Southern Province, and of "The Waste Lands Ordinances of 1897, 1899, 1900, and 1903."

THE notice required by section 1 of "The Waste Lands Ordinances of 1897, 1899, 1900, and 1903," having been duly published in manner prescribed by that section in respect of the above-named lands (*vide* Notice No. 4,997), and no claim having been made to the said lands or to any interest therein within the period of three months from the date specified in the said notice, I, Ralph Marcus Meaburn Worsley, Special Officer appointed under section 28 of the said Ordinances, under and by virtue of the powers vested in me in that behalf by section 2 of the said Ordinances, do hereby on January 31, 1914, order and declare that the said lands, as more fully described herein below, situate in the village of Porambakananka, in the Weligam korale of the Matara District, in the Southern Province, and shown as lots 417, 418, 429, 429½, 437C, 446L, 531, 553, 600, 251 in preliminary plan 559 and in the annexed diagrams, and containing in extent 2 acres 1 rood 26 perches, are the property of the Crown.

Description of the Lands referred to.

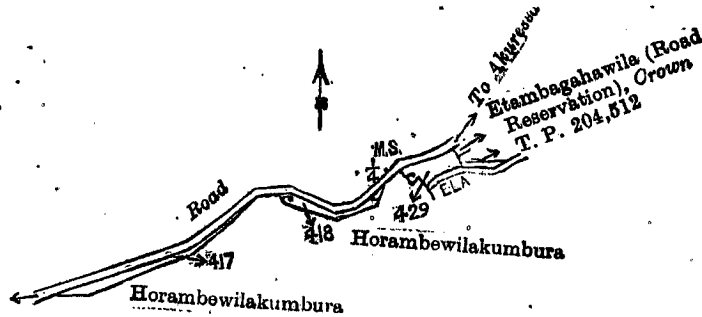
The following lots situated in the village of Porambakananka, in the Weligam korale of the Matara District, in the Southern Province, as described in the annexed diagrams :—

I.—Preliminary plan 559.

Situation : Porambakananka village in Weligam korale of Matara District.

Lot.	Name of Land.	Extent, A. R. P.
417	Herambewela-atmaga	0 1 10
418	Wilakumburawatta	0 0 24
429	Etambagahawila	0 0 27
		0 2 21

and bounded as follows : on the north by the road from Galle to Akuressa ; on the east by Etambagahawila (road reservation) belonging to the Crown, T. P. 204,512 ; on the south by an ela, Horambewilakumbura claimed by Lahandapurage Lewis and others ; on the west by the road from Galle to Akuressa.



Surveyor-General's Office,
Colombo, July 22, 1913.

Scale of 8 Chains to an Inch.

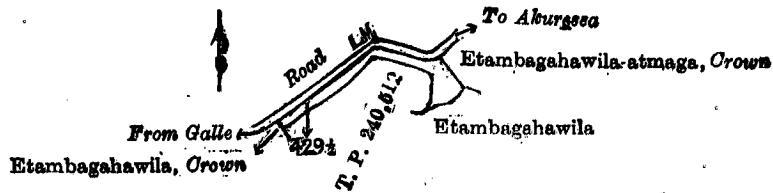
A. J. WICKWAR,
for Surveyor-General.

II.—Preliminary plan 559.

Situation : Porambakananka village in Weligam korale of Matara District.

Lot.	Name of Land.	Extent, A. R. P.
429 1/2	Etambagahawila (road reservation)	0 2 4

and bounded as follows : on the north by the road from Galle to Akuressa ; on the east by Etambagahawila-atmaga belonging to the Crown ; on the south by Etambagahawila claimed by Godevitane Hinni Appu, T. P. 204,512 ; on the west by Etambagahawila belonging to the Crown.



Surveyor-General's Office,
Colombo, July 22, 1913.

Scale of 8 Chains to an Inch.

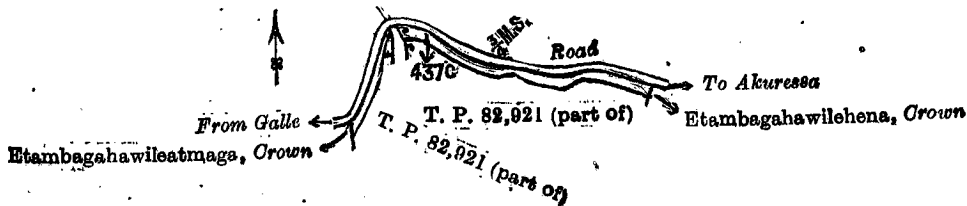
A. J. WICKWAR,
for Surveyor-General.

III.—Preliminary plan 559.

Situation : Porambakananka village in Weligam korale of Matara District.

Lot.	Name of Land.	Extent, A. R. P.
437C	Etambagahawilahena (road reservation)	0 2 10

and bounded as follows : on the north by the road from Galle to Akuressa ; on the east by Etambagahawilehena belonging to the Crown ; on the south by part of T. P. 82,921, Etambagahawileatmaga belonging to the Crown ; on the west by the road from Galle to Akuressa.



Surveyor-General's Office,
Colombo, July 22, 1913.

Scale of 8 Chains to an Inch.

A. J. WICKWAR,
for Surveyor-General.

IV.—Preliminary plan 559.

Situation : Porambakananka village in Weligam korale of Matara District.

Lot.	Name of Land.	Extent, A. R. P.
446I	Batalahenekelle (road reservation)	0 0 8

and bounded as follows : on the north by T. P. 274,527, Batalahenekella, &c., declared to be the property of the Crown under the Waste Lands Ordinances ; on the east by Kalugalkandewatta claimed by Don Dionis Dias Dahanayaka Yapa ; on the south and west by the road from Weligama to Galle.



Surveyor-General's Office,
Colombo, July 22, 1913.

Scale of 8 Chains to an Inch.

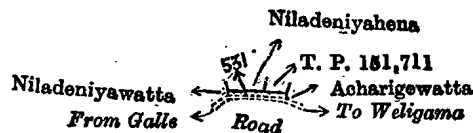
A. J. WICKWAR,
for Surveyor-General.

V.—Preliminary plan 559.

Situation : Porambakananka village in Weligam korale of Matara District.

Lot.	Name of Land.	Extent, A. R. P.
531	Niladeniyawatta (road reservation)	0 0 7

and bounded as follows : on the north by Niladeniyawatta claimed by L. Thenis and others, T. P. 151,711 ; on the east by Acharigewatta claimed by Lahandapurage Udenis and others ; on the south by the road from Weligama to Galle ; on the west by Niladeniyawatta claimed by Lahandapurage Dowe and others.



Surveyor-General's Office,
Colombo, July 22, 1913.

Scale of 8 Chains to an Inch.

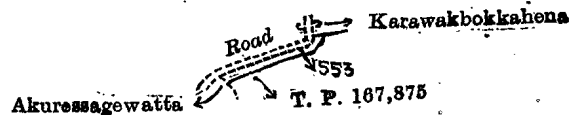
A. J. WICKWAR,
for Surveyor-General.

VI.—Preliminary plan 559.

Situation: Porambakananka village in Weligam korale of Matara District.

Lot,	Name of Land.	Extent, A. R. P.
553	Diveladdarawattehena (road reservation)	0 0 19

and bounded as follows: on the north by a road, Karawakbokkahena claimed by Lahandapurage Juwanis and others; on the east and south by T. P. 167,875; on the west by Akuessagewatta claimed by Lahandapurage Lewis.



Surveyor-General's Office,
Colombo, July 22, 1913.

Scale of 8 Chains to an Inch.


A. J. WICKWAR,
for Surveyor-General.

VII.—Preliminary plan 559.

Situation: Porambakananka village in Weligam korale of Matara District.

Lot.	Name of Land.	Extent, A. R. P.
600	Nantharahena (road reservation)	0 0 7

and bounded as follows: on the north by Nantharahena sold by the Crown (T. P. 274,523); on the east by T. P. 166,048; on the south and west by the road from Weligama to Galle.



Surveyor-General's Office,
Colombo, July 22, 1913.

Scale of 8 Chains to an Inch.

A. J. WICKWAR,
for Surveyor-General.

VIII.—Preliminary plan 559.

Situation: Porambakananka village in Weligam korale of Matara District.

Lot,	Name of Land.	Extent, A. R. P.
251	Potuwilagodahena	0 1 30

and bounded as follows: on the north by Potuliyaddegodahena claimed by S. D. Wickramaratna, Potuliyaddegodahena sold by the Crown; on the east by Potuliyaddegodahena sold by the Crown; on the south by T. P. 145,767; on the west by Potuliyaddegodahena claimed by S. D. Wickramaratna.



Surveyor-General's Office,
Colombo, July 22, 1913.

Scale of 8 Chains to an Inch.

A. J. WICKWAR,
for Surveyor-General.

R. M. M. WORSLEY,
Special Officer.

January 31, 1914.

Matara S. O. No. 1,658:

Order under Section 4, Sub-section (1), of "The Waste Lands Ordinances of 1897, 1899, 1900, and 1903."

In the matter of the land commonly called or known as Paragahahena, situate in the village of Kongala, in the Kandaboda pattu of the Matara District, in the Southern Province, and of "The Waste Lands Ordinances of 1897, 1899, 1900, and 1903."

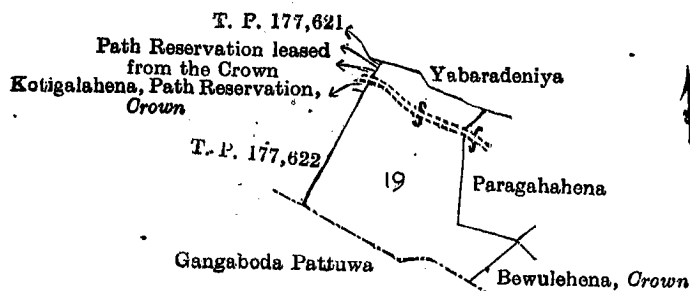
WHEREAS in pursuance of section 1 of the said Ordinances it was duly declared and notified on June 6, 1913, that if no claim to the land commonly called or known as Paragahahena, situate in the village of Kongala, in the Kandaboda pattu of the Matara District, in the Southern Province, containing in extent 4 acres 1 rood and 5 perches, and shown as lot 19 in preliminary plan 187, and in the annexed diagram, was made to Frederick Lewis, Special Officer appointed under section 28 of the said Ordinances, within the period of three months from the date specified in the said notice, such land would be declared the property of the Crown, and dealt with on account of the Crown (*vide* Notice No. 4,893):

And whereas (1) Abewickrama Liyana Achchige Don Mathes, (2) Siriwardana Jatunge Subehamy, (3) Don Juwanis Dodampe Appuhamy made claim thereto, and whereas the said 3rd claimant having been duly called upon by me by a notice in writing under section 4, sub-section (1), of the Ordinances, duly served upon him to produce before me the evidence and documents upon which he might rely in proof of his claim, did not appear or produce such evidence and documents, and I, Frederick Lewis, Special Officer appointed under section 28 of the said Ordinances, made due inquiry into the

claims of the 1st and 2nd claimants, and whereas the said 1st and 2nd claimants and I, Frederick Lewis, Special Officer, came to an agreement in writing dated January 12, 1914, concerning the said land, under section 4, sub-section (1), of the said Ordinances, whereby it was agreed that the said 1st and 2nd claimants should be declared the purchasers of the said land upon payment to the Settlement Officer, of a sum of Forty-five Rupees (Rs. 45) only, as the purchase amount of the said land, and whereas the said amount has been duly paid by the said claimant, he is hereby, in pursuance of the agreement afore-mentioned, declared to be the purchaser of the said land, as more fully described herein below.

Description of the Land referred to.

The land commonly called or known as Paragahahena, situated in the village of Kongala, in the Kandaboda pattu of the Matara District, in the Southern Province, containing in extent 4 acres 1 rood and 5 perches, shown as lot 19 in preliminary plan 187 and in the annexed diagram, and bounded as follows: on the north by Yabaradeniya claimed by Jasentu Kankanange Babun Appu and others; on the east by Paragahahena claimed by Siriwardene Jatunge Subehami and others, Bewulehena claimed by the Crown; on the south by the boundary of the Gangaboda pattuwa; on the west by T. P. 177,622, Kotigalahena (path reservation) declared to be the property of the Crown under the Waste Lands Ordinances, path reservation leased from the Crown, T.P. 177,621.



Surveyor-General's Office,
Colombo, April 2, 1913.

Scale of 8 Chains to an Inch.

A. H. G. DAWSON,
for Surveyor-General.

January 26, 1914.

FREDERICK LEWIS,
Special Officer.

Matara S. O. No. 1,659.

Order under Section 4, Sub-section (1), of "The Waste Lands Ordinances of 1897, 1899, 1900, and 1903," declaring Lands to be Crown Property.

In the matter of the lands commonly called or known as Udadeniyeatmaga *alias* Kondedeniya-atmaga, Udadeniyeatmaga *alias* Kondearambeatmaga, &c., situate in the village of Kirinda, in the Gangaboda pattu of the Matara District, in the Southern Province, and of "The Waste Lands Ordinances of 1897, 1899, 1900, and 1903."

WHEREAS in pursuance of section 1 of the said Ordinances it was duly notified on June 27, 1913, that if no claim to the lands commonly called or known as Udadeniyeatmaga *alias* Kondedeniya-atmaga, Udadeniyeatmaga *alias* Kondearambeatmaga, &c., situate in the village of Kirinda, in the Gangaboda pattu of the Matara District, in the Southern Province, containing in extent 4 acres 1 rood and 11 perches, and shown as lots 20, 21, 49, 51 in preliminary plan 573 and in the annexed diagram, was made to Frederick Lewis, Special Officer appointed under section 28 of the said Ordinances, within the period of three months from the date specified in such notice, such lands would be declared the property of the Crown, and dealt with on account of the Crown (*vide* Notice No. 4,917):

And whereas Ratnaike Palliage Don Nicholas made claim thereto, and whereas the said claimant has withdrawn his claim to the said lands, I, Frederick Lewis, Special Officer appointed under section 28 of the said Ordinances, under and by virtue of the powers vested in me in that behalf by section 4 of the said Ordinances, do hereby on January 26, 1914, order and declare under section 4, sub-section (1), of the said Ordinances, that the said lands, as more fully described herein below, are the property of the Crown.

Description of the Lands referred to.

The following lots situated in the village of Kirinda, in the Gangaboda pattu of the Matara District, in the Southern Province, as described in the annexed diagram:—

Preliminary plan 573.

Situation: Kirinda village in Gangaboda pattu of Matara District.

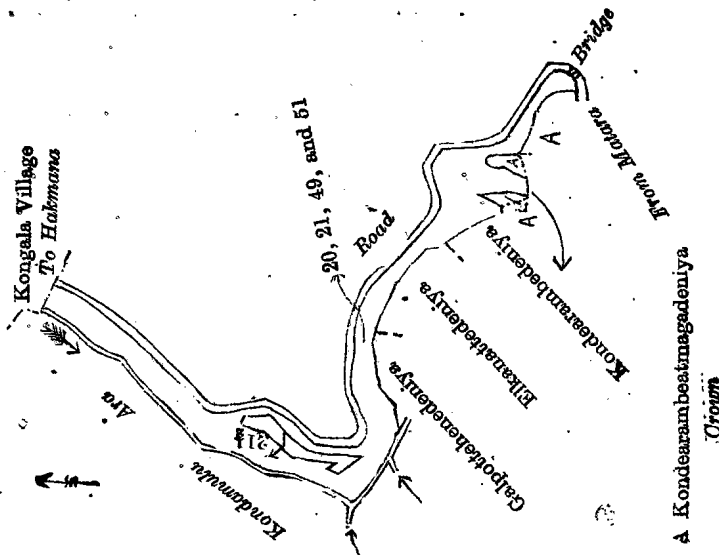
Lot.	Name of Land.	Extent, A. R. P.
20	Udadeniyeatmaga <i>alias</i> Kondedeniya-atmaga	0 3 39
21	Udadeniyeatmaga <i>alias</i> Kondearambeatmaga	1 0 30
49	Galpothsheneatmaga	0 3 30
51	Kondearambeatmaga. Kondearambeatmagadeniya	1 0 32
		4 1 11

and bounded as follows: on the north by the village limit of Kongala; on the east by a road; on the south by a road, Kondearambeatmagadeniya claimed by the Crown, Kondearambedeniya claimed by Vidana Patiranage Karolis and others, Kondearambeatmagadeniya claimed by the Crown, Kondearambedeniya claimed by Vidana Patiranage Karolis and others, Elkanattedeniya claimed by Vidana Patiranage Karolis and others, Galpothshenedeniya claimed by Ediriweeragamage Jayan and others, the Kondamulu-ara; on the west by the Kondamulu-ara.

NOTE.—The following lot lying within the above boundaries is excluded from this order, and the area of 1 rood and 9 perches is not included in the acreage of 4 acres 1 rood and 11 perches given above:—

Preliminary plan 573.

Lot.	Name of Land.	Extent, A. R. P.
21½	Udadeniyeatmaga (T. P. 260,876)	0 1 9



Surveyor-General's Office,
Colombo, April 21, 1913.

Scale of 8 Chains to an Inch.

A. H. G. DAWSON,
for Surveyor-General.

January 26, 1914.

FREDERICK LEWIS,
Special Officer.

Hambantota S. O. No. 1,052.

**Order under Section 2 of "The Waste Lands Ordinances of 1897, 1899, 1900, and 1903,"
declaring Lands to be Crown Property.**

In the matter of the lands commonly called or known as Kandagodamandiyas, Giganagamagewewa (tank), &c., situate in the village of Kadigamuwa, in the West Giruwa pattu of the Hambantota District, in the Southern Province, and of "The Waste Lands Ordinances of 1897, 1899, 1900, and 1903."

THE notice required by section 1 of "The Waste Lands Ordinances of 1897, 1899, 1900, and 1903," having been duly published in manner prescribed by that section in respect of the above-named lands (*vide* Notice No. 3,387), and no claim having been made to the said lands or to any interest therein within the period of three months from the date specified in the said notice, I, Frederick Lewis, Special Officer appointed under section 28 of the said Ordinances, under and by virtue of the powers vested in me in that behalf by section 2 of the said Ordinances, do hereby on December 10, 1913, order and declare that the said lands, as more fully described herein below, situate in the village of Kadigamuwa, in the West Giruwa pattu of the Hambantota District, in the Southern Province, and shown as lots 4, 5, 19, 20, 40, 42, 58B, 59 in preliminary plan 239 and in the annexed diagrams, and containing in extent 14 acres 1 rood and 7 perches, are the property of the Crown.

Description of the Lands referred to.

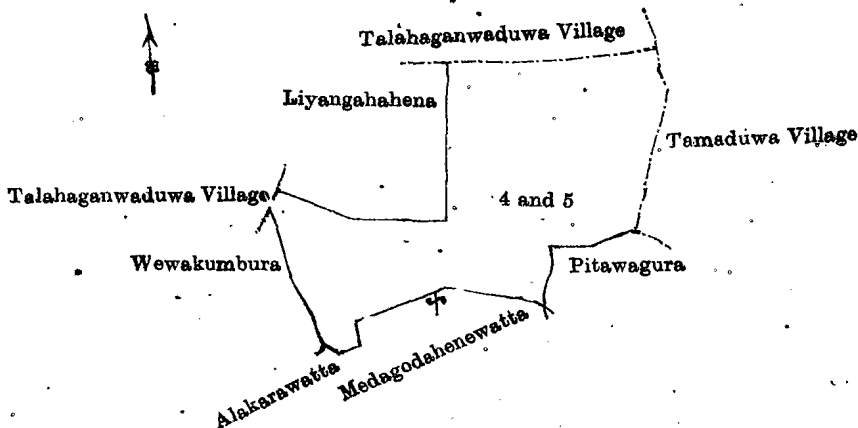
The following lots situated in the village of Kadigamuwa, in the West Giruwa pattu of the Hambantota District, in the Southern Province, as described in the annexed diagrams:—

I.—Preliminary plan 239.

Situation: Kadigamuwa village in West Giruwa pattu of Hambantota District.

Lot.	Name of Land.	Extent, A. R. P.
4	Kandagodamandiyas	6 1 14
5	Giganagamagewewa (tank)	4 0 24
		10 1 38

and bounded as follows: on the north by the village limit of Talahaganwaduwa; on the east by the village limit of Tamaduwa, Pitawagura claimed by M. D. Juwanis and others; on the south by Medagodahenewatta claimed by Basnayakage Nimal Hamy and others, Alakarawatta claimed by Basnayakage Jayan Hami and others; on the west by Wewakumbura claimed by Munasin Arachchige Dona Gimara Hamine, the village limit of Talahaganwaduwa, Liyangahahena claimed by Basnayakage Don Sintan and others.



Surveyor-General's Office,
Colombo, November 5, 1913.

Scale of 8 Chains to an Inch.

A. J. WICKWAR,
for Surveyor-General.

II.—Preliminary plan 239.

Situation : Kadigamuwa village in West Giruwa pattu of Hambantota District.

Lot.	Name of Land.	Extent, A. R. P.
19	Medaindaketiya	0 1 34

and bounded as follows : on the north, east, south, and west by Indiketiya to be declared the property of the Crown under the Waste Lands Ordinances.

Indiketiya, Crown



Surveyor-General's Office,
Colombo, November 5, 1913.

Scale of 8 Chains to an Inch.

A. J. WICKWAR,
for Surveyor-General.

III.—Preliminary plan 239.

Situation : Kadigamuwa village in West Giruwa pattu of Hambantota District.

Lot.	Name of Land.	Extent, A. R. P.
20	Godellehena alias Medahena	0 1 10

and bounded as follows : on the north and east by Pinwatta to be declared the property of the Crown under the Waste Lands Ordinances ; on the south by Godellehena to be declared the property of the Crown under the Waste Lands Ordinances ; on the west by Indiketiya to be declared the property of the Crown under the Waste Lands Ordinances.



Surveyor-General's Office,
Colombo, November 5, 1913.

Scale of 8 Chains to an Inch.

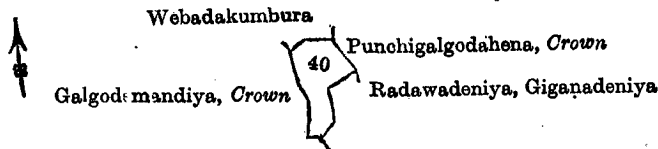
A. J. WICKWAR,
for Surveyor-General.

IV.—Preliminary plan 239.

Situation : Kadigamuwa village in West Giruwa pattu of Hambantota District.

Lot.	Name of Land.	Extent, A. R. P.
40	Tirimawewa (tank)	0 2 19

and bounded as follows : on the north by Webadakumbura claimed by Panamulle Disan Hamy and others ; on the east by Punchigalgodahena to be declared the property of the Crown under the Waste Lands Ordinances, Radawadeniya, Giganadeniya claimed by Kirama Ratnapala Terunnanse and another ; on the south and west by Galgodemandiya to be declared the property of the Crown under the Waste Lands Ordinances.



Surveyor-General's Office,
Colombo, November 5, 1913.

Scale of 8 Chains to an Inch.

A. J. WICKWAR,
for Surveyor-General.

V.—Preliminary plan 239.

Situation : Kadigamuwa village in West Giruwa pattu of Hambantota District.

Lot.	Name of Land.	Extent, A. R. P.
42	Bediwelhena	0 3 4

and bounded as follows : on the north by Punchigalgodahena to be declared the property of the Crown under the Waste Lands Ordinances, Kendaketiyehehena to be declared the property of Wellapulli Arachchige Don Davit under the Waste Lands Ordinances ; on the east by Kendaketiyehehekebella (private) ; on the south by a road ; on the west by Punchigal-godehena to be declared the property of the Crown under the Waste Lands Ordinances.



Surveyor-General's Office,
Colombo, November 5, 1913.

Scale of 8 Chains to an Inch.

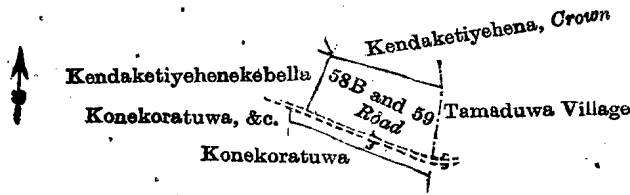
A. J. WICKWAR,
for Surveyor-General.

VI.—Preliminary plan 239.

Situation : Kadigamuwa village in West Giruwa pattu of Hambantota District.

Lot.	Name of Land.	Extent, A. R. P.
58B	Konekoratuwa (road reservation)	0 1 0
59	Kendaketiyehehena	1 1 22
		1 2 22

and bounded as follows : on the north by Kendaketiyehehena to be declared the property of the Crown under the Waste Lands Ordinances ; on the east by the village limit of Tamaduwa ; on the south by Konekoratuwa sold by the Crown ; on the west by Konekoratuwa, &c., sold by the Crown, a road, Kendaketiyehehekebella (private).



Surveyor-General's Office,
Colombo, November 5, 1913.

Scale of 8 Chains to an Inch.

A. J. WICKWAR,
for Surveyor-General.

FREDERICK LEWIS,
Special Officer.

December 10, 1913.

Hambantota S. O. No. 1,053.

**Order under Section 2 of "The Waste Lands Ordinances of 1897, 1899, 1900, and 1903,"
declaring Lands to be Crown Property.**

In the matter of the lands commonly called or known as Arachhigewattakella, Parapuwagawayaya (path reservation), &c., situate in the village of Kahandawa, in the West Giruwa pattu of the Hambantota District, in the Southern Province, and of "The Waste Lands Ordinances of 1897, 1899, 1900, and 1903."

The notice required by section 1 of "The Waste Lands Ordinances of 1897, 1899, 1900, and 1903," having been duly published in manner prescribed by that section in respect of the above-named lands (*vide* Notice No. 5,019), and no claim having been made to the said lands or to any interest therein within the period of three months from the date specified in the said notice, I, Walter Ernest Wait, Special Officer appointed under section 28 of the said Ordinances, under and by virtue of the powers vested in me in that behalf by section 2 of the said Ordinances, do hereby on January 26, 1914, order and declare that the said lands, as more fully described herein below, situate in the village of Kahandawa, in the West Giruwa pattu of the Hambantota District, in the Southern Province, and shown as lots 45, 76B, 76B1, 76D in preliminary plan 323 and in the annexed diagrams, and containing in extent 8 acres 2 roods and 31 perches, are the property of the Crown.

Description of the Lands referred to.

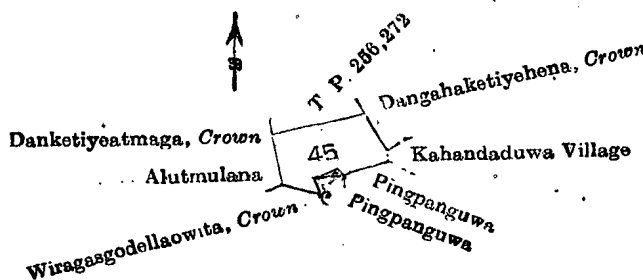
The following lots situated in the village of Kahandawa, in the West Giruwa pattu of the Hambantota District, in the Southern Province, as described in the annexed diagrams:—

I.—Preliminary plan 323.

Situation: Kahandawa village in West Giruwa pattu of Hambantota District.

Lot.	Name of Land.	Extent, A. R. P.
45	Arachhigewattakella	1 0 6

and bounded as follows: on the north by T. P. 256,272; on the east by Dangahaketiyehena declared to be the property of the Crown under the Waste Lands Ordinances, the village limit of Kahandaduwa; on the south by Pingpanguwa claimed by the Kahandawa Temple, Wiragasodellaowita claimed by the Crown; on the west by Alutmulana claimed by S. K. Don Andris de Silva; Danketiyeatmaga declared to be the property of the Crown under the Waste Lands Ordinances.



Surveyor-General's Office,
Colombo, August 30, 1913.

Scale of 8 Chains to an Inch.

A. J. WICKWAR,
for Surveyor-General.

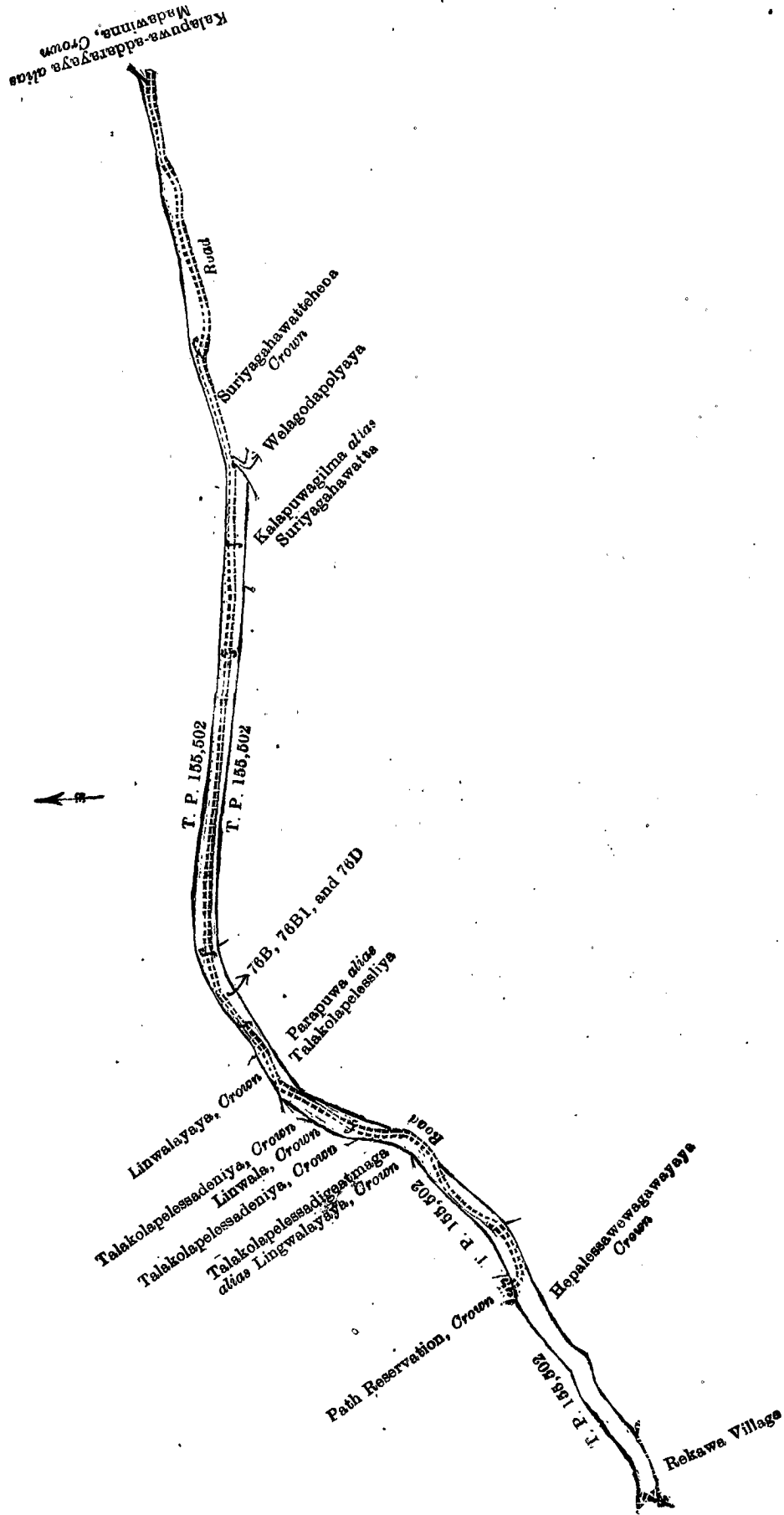
II.—Preliminary plan 323.

Situation: Kahandawa village in West Giruwa pattu of Hambantota District.

Lot.	Name of Land.	Extent, A. R. P.
76B	Parapuwagawayaya (path reservation)	6 2 28
76B1	Weligodapanwalawattekella (path reservation)	0 1 12
76D	Welleodewelledeniya (path reservation)	0 2 25

7 2 25

and bounded as follows: on the north by T. P. 155,502, path reservation declared to be the property of the Crown under the Waste Lands Ordinances, T. P. 155,502; Talakolapelessedigeatmaga *alias* Lingwalayaya declared to be the property of the Crown under the Waste Lands Ordinances, Talakolapelessedeniya declared to be the property of the Crown under the Waste Lands Ordinances, Linwala declared to be the property of the Crown under the Waste Lands Ordinances; Talakolapelessadeniya declared to be Crown property under the Waste Lands Ordinances, Linwalayaya declared to be the property of the Crown under the Waste Lands Ordinances, T. P. 155,502; on the east by Kalapuwaa-addarayaya *alias* Madawattehena declared to be the property of the Crown under the Waste Lands Ordinances; on the south by a road, Suriyagahawattakella declared to be the property of the Crown under the Waste Lands Ordinances, Walapolagodayaya claimed by the villagers of Welagoda, Kalapuwagilma *alias* Suriyagahawatta claimed by Juan Henedige Don Siman, T. P. 155,502, Parapuwaa *alias* Talakolapelessliya declared to be the property of the Crown under the Waste Lands Ordinances, a road, Hapelessawewagawayaya declared to be the property of the Crown under the Waste Lands Ordinances, the village limit of Rekawa; on the west by the village limit of Rekawa.



Surveyor-General's Office,
Colombo, August 30, 1913.

Scale of 8 Chains to an Inch.

A. J. WICKWAR,
for Surveyor-General.

January 26, 1914.

W. E. WATT,
Special Officer.

Hambantota S. O. No. 1,054.

**Order under Section 2 of "The Waste Lands Ordinances of 1897, 1899, 1900, and 1903,"
declaring Lands to be Crown Property.**

In the matter of the lands commonly called or known as Reservation for road, Hanganwaguruyaya, &c., situate in the village of Beminiyanwila, in the East Giruwa pattu of the Hambantota District, in the Southern Province, and of "The Waste Lands Ordinances of 1897, 1899, 1900, and 1903."

THE notice required by section 1 of "The Waste Lands Ordinances of 1897, 1899, 1900, and 1903," having been duly published in manner prescribed by that section in respect of the above-named lands (*vide* Notice No. 5,027), and no claim having been made to the said lands or to any interest therein within the period of three months from the date specified in the said notice, I, Walter Ernest Wait, Special Officer appointed under section 28 of the said Ordinances, under and by virtue of the powers vested in me in that behalf by section 2 of the said Ordinances, do hereby on January 26, 1914, order and declare that the said lands, as more fully described herein below, situate in the village of Beminiyanwila, in the East Giruwa pattu of the Hambantota District, in the Southern Province, and shown as lots 4½, 24A, 24H, 24I, 24N, 24O, 24AE, 24BQ, 24BX, 24CI in preliminary plan 465 and in the annexed diagrams, and containing in extent 21 acres and 12 perches, are the property of the Crown.

Description of the Lands referred to.

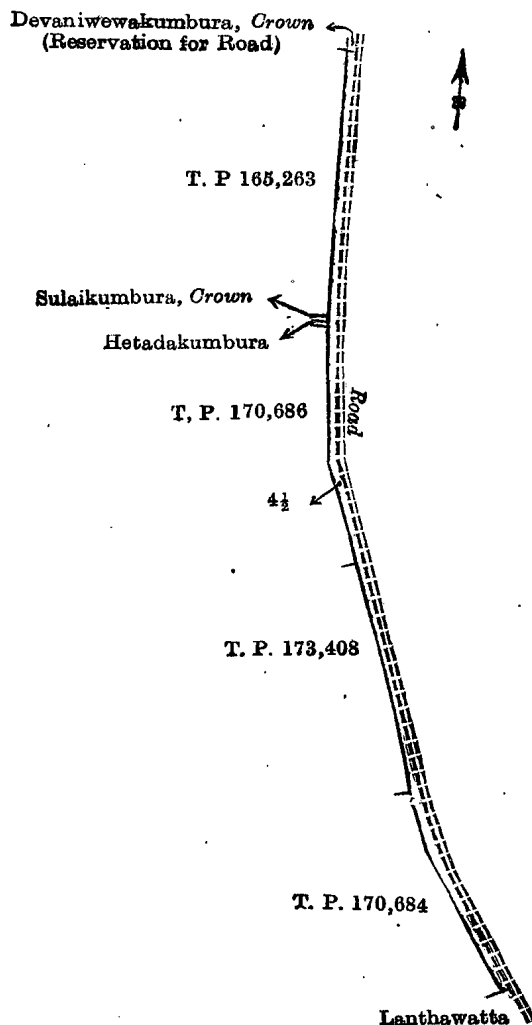
The following lots situated in the village of Beminiyanwila, in the East Giruwa pattu of the Hambantota District, in the Southern Province, as described in the annexed diagrams:—

I.—Preliminary plan 465.

Situation : Beminiyanwila village in East Giruwa pattu of Hambantota District,

Lot.	Name of Land.	Extent, A. B. P.
4½	Reservation for road	1 0 34

and bounded as follows : on the north by Devaniwewakumbura declared to be the property of the Crown under the Waste Lands Ordinances ; on the east by a road ; on the south by Lanthawatta sold by the Crown ; on the west by T. Ps. 170,684, 173,408, 170,686, Hetadakumbura sold by the Crown, Sulaikumbura belonging to Crown, T. P. 165,263.



Surveyor-General's Office,
Colombo, September 4, 1913.

Scale of 8 Chains to an Inch.

A. J. WICKWAB,
for Surveyor-General.

II.—Preliminary plan 465.

Situation : Beminiyanwila village in East Giruwa pattu of Hambantota District.

Lot.	Name of Land.	Extent, A. B. P.
24A	Hanganwaguruyaya	0 0 4

and bounded as follows : on the north by the village limit of Mamadala ; on the east by T. P. 174,635 ; on the south by new No. 1 channel ; on the west by T. P. 174,635.



Surveyor-General's Office,
Colombo, September 4, 1913.

Scale of 8 Chains to an Inch.

A. J. WICKWAR,
for Surveyor-General.

III.—Preliminary plan 465.

Situation: Beminiyanwila village in East Giruwa pattu of Hambantota District.

Lot.	Name of Land.	Extent, A. R. P.
24H	Hanganwaguruyaya	0 0 2

and bounded as follows: on the north, east, and south by Hanganwaguruyaya belonging to Crown; on the west by T. P. 173,037.



Surveyor-General's Office,
Colombo, September 4, 1913.

Scale of 8 Chains to an Inch.

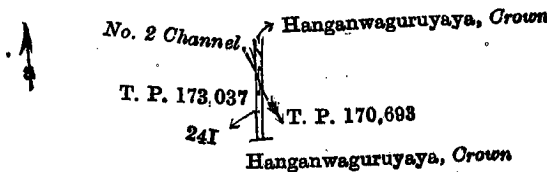
A. J. WICKWAR,
for Surveyor-General.

IV.—Preliminary plan 465.

Situation: Beminiyanwila village in East Giruwa pattu of Hambantota District.

Lot.	Name of Land.	Extent, A. R. P.
24I	Hanganwaguruyaya	0 0 15

and bounded as follows: on the north by Hanganwaguruyaya belonging to the Crown; on the east by T. P. 170,693; on the south by Hanganwaguruyaya belonging to Crown; on the west by T. P. 173,037, new channel No. 2.



Surveyor-General's Office,
Colombo, September 4, 1913.

Scale of 8 Chains to an Inch.

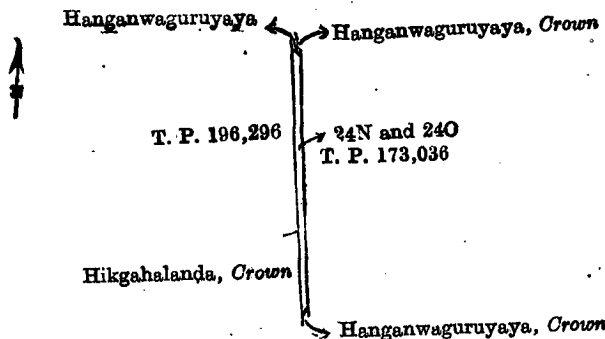
A. J. WICKWAR,
for Surveyor-General.

V.—Preliminary plan 465.

Situation: Beminiyanwila village in East Giruwa pattu of Hambantota District.

Lot.	Name of Land.	Extent, A. R. P.
24N	Hanganwaguruyaya	0 0 32
24O	Do.	0 0 14
		0 1 6

and bounded as follows: on the north by Hanganwaguruyaya sold by the Crown, Hanganwaguruyaya belonging to Crown; on the east by T. P. 173,036; on the south by Hanganwaguruyaya belonging to Crown; on the west by Hikgahalanda declared to be the property of the Crown under the Waste Lands Ordinances, T. P. 196,296.



Surveyor-General's Office,
Colombo, September 4, 1913.

Scale of 8 Chains to an Inch.

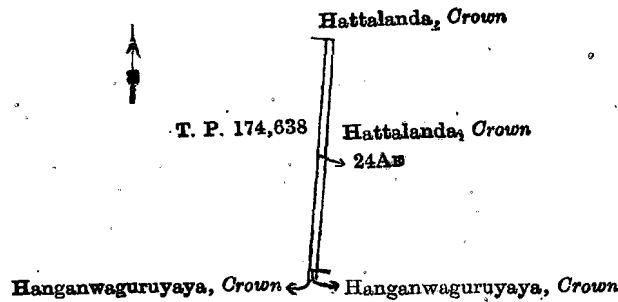
A. J. WICKWAR,
for Surveyor-General.

VI.—Preliminary plan 465.

Situation: Beminiyanwila village in East Giruwa pattu of Hambantota District.

Lot.	Name of Land.	Extent, A. R. P.
24AE	Anganwaguruyaya	0 1 0

and bounded as follows: on the north by Hattalanda declared to be the property of the Crown under the Waste Lands Ordinances; on the east by Hattalanda declared to be the property of the Crown under the Waste Lands Ordinances; on the south by Hanganwaguruyaya belonging to Crown; on the west by T. P. 174,638.



Surveyor-General's Office,
Colombo, September 4, 1913.

Scale of 8 Chains to an Inch.

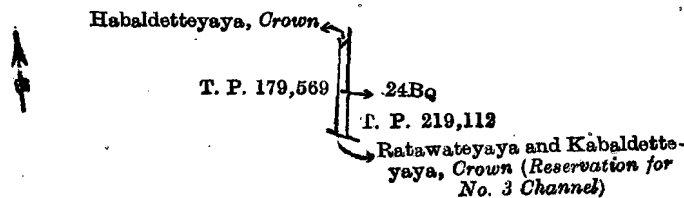
A. J. WICKWAR,
for Surveyor-General.

VII.—Preliminary plan 465.

Situation : Beminiyanwila village in East Giruwa pattu of Hambantota District.

Lot.	Name of Land.	Extent, A. B. P.
24Bq	Habaldetteyaya	0 0 18

and bounded as follows : on the north by Habaldetteyaya belonging to Crown ; on the east by T. P. 219,112 ; on the south by Ratawateyaya and Kabaldetteyaya (reservation for No. 3 channel) belonging to Crown ; on the west by T. P. 179,569.



Surveyor-General's Office,
Colombo, September 4, 1913.

Scale of 8 Chains to an Inch.

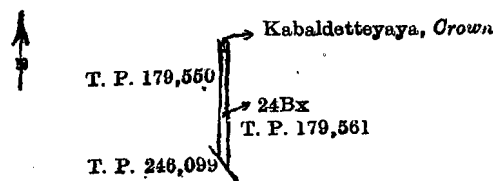
A. J. WICKWAR,
for Surveyor-General.

VIII.—Preliminary plan 465.

Situation : Beminiyanwila village in East Giruwa pattu of Hambantota District.

Lot.	Name of Land.	Extent, A. B. P.
24Bx	Kabaldetteyaya	0 0 21

and bounded as follows : on the north by Kabaldetteyaya belonging to Crown ; on the east by T. P. 179,561 ; on the south by T. P. 246,099 ; on the west by T. P. 179,550.



Surveyor-General's Office,
Colombo, September 4, 1913.

Scale of 8 Chains to an Inch.

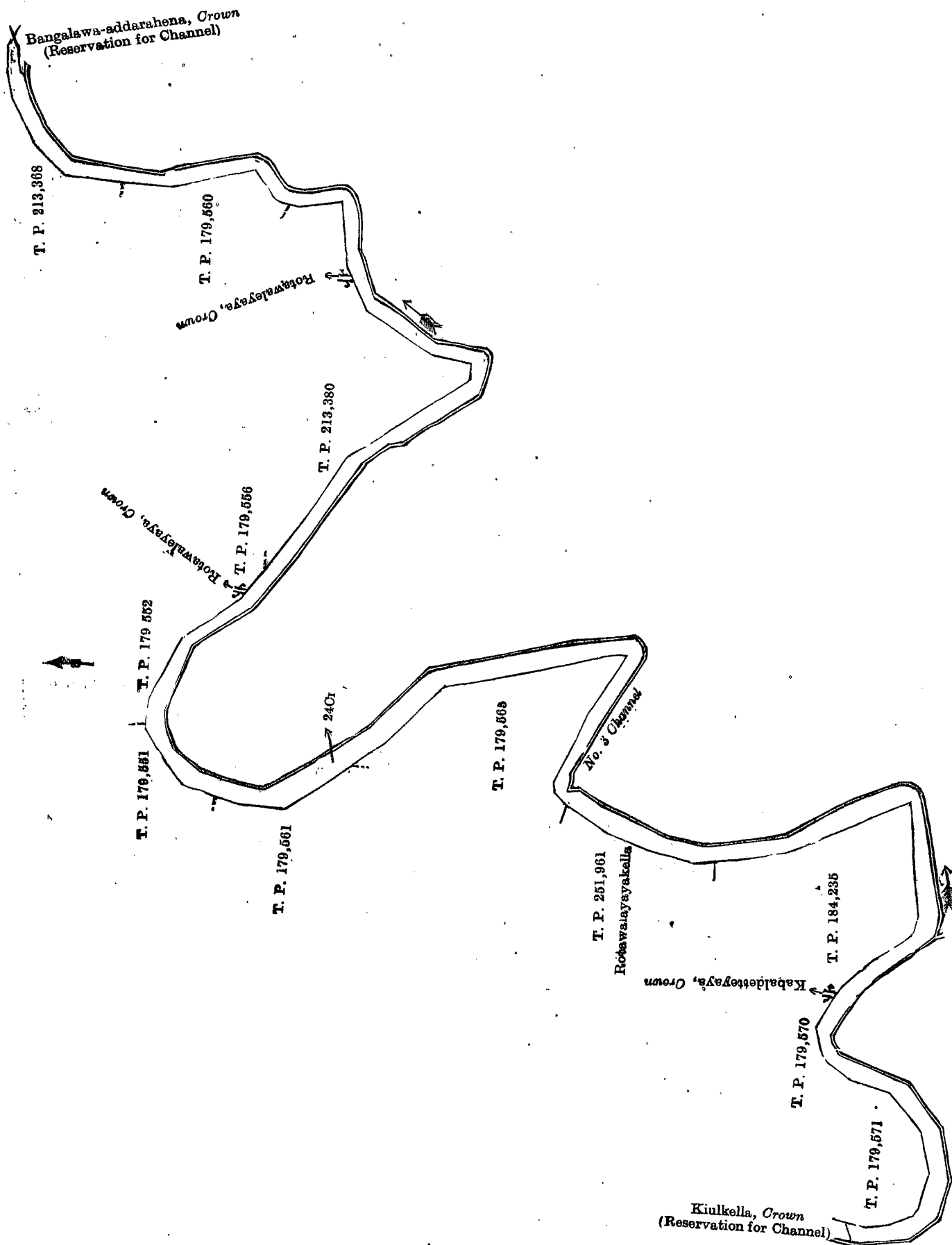
A. J. WICKWAR,
for Surveyor-General.

IX — Preliminary plan 465.

Situation : Beminiyanwila village in East Giruwa pattu of Hambantota District.

Lot.	Name of Land.	Extent, A. B. P.
24Ci	Ratawaleyaya and Kabaldetteyaya (reservation for No. 3 channel)	18 3 32

and bounded as follows : on the north by T. Ps. 179,551, 179,552, Ratawaleyaya belonging to Crown, T. Ps. 179,556, 213,380, Ratawaleyaya belonging to Crown, T. Ps. 179,560, 213,368 ; on the east by Bangalawa-addarahena declared to be the property of the Crown under the Waste Lands Ordinances (reservation for channel) ; on the south by No. 3 channel ; on the west by Kiulkella declared to be the property of the Crown under the Waste Lands Ordinances (reservation for channel), T. Ps. 179,571, 179,570, Kabaldetteyaya belonging to Crown, T. P. 184,235, Ratawaleyayakella claimed by M. Senaratna Palana, T. Ps. 251,961, 179,565, 179,561.



Surveyor-General's Office,
Colombo, September 4, 1913.

Scale of 8 Chains to an Inch.

January 26, 1914.

W. E. WAIT,
Special Officer.

A. J. WICKWAR,
for Surveyor-General.

Kurunegala S. O. No. 700.

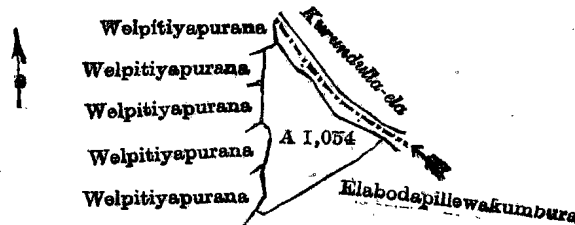
Order under Section 2 of "The Waste Lands Ordinances of 1897, 1899, 1900, and 1903," declaring Land to be Crown Property.

In the matter of the land commonly called or known as Elabodapillewakumbura (abandoned field), situate in the village of Murutalagama, in the Mahagalboda Egoda korale of the Hiriyala hatpattu of the Kurunegala District, in the North-Western Province, and of "The Waste Lands Ordinances of 1897, 1899, 1900, and 1903."

THE notice required by section 1 of "The Waste Lands Ordinances of 1897, 1899, 1900, and 1903," having been duly published in manner prescribed by that section in respect of the above-named land (*vide* Notice No. 4,983), and no claim having been made to the said land or to any interest therein within the period of three months from the date specified in the said notice, I, John Murray Davies, Special Officer appointed under section 28 of the said Ordinances, under and by virtue of the powers vested in me in that behalf by section 2 of the said Ordinances, do hereby on December 8, 1913, order and declare that the said land, as more fully described herein below, situate in the village of Murutalagama, in the Mahagalboda Egoda korale of the Hiriyala hatpattu of the Kurunegala District, in the North-Western Province, and shown as lot A 1,054 in preliminary plan 2,036 and in the annexed diagram, and containing in extent 1 rood and 36 perches, is the property of the Crown.

Description of the Land referred to.

The land commonly called or known as Elabodapillewakumbura (abandoned field), situated in the village of Murutalagama, in the Mahagalboda Egoda korale of the Hiriyala hatpattu of the Kurunegala District, in the North-Western Province, containing in extent 1 rood and 36 perches, and shown as lot A 1054 in preliminary plan 2,036 and in the annexed diagram, and bounded as follows: on the north by Welpitiyapurana claimed by S. Y. M. Bandi Menika; on the east by the Kurundulla-ela; on the south by Elabodapillewakumbura sold by the Crown; on the west by Welpitiyapurana claimed by Kapuruhamy of Nelawa, Welpitiyapurana claimed by Kirihamy of Nelawa, Welpitiyapurana claimed by Tikiri Appu of Nelawa.



Surveyor-General's Office,
Colombo, July 7, 1913.

Scale of 4 Chains to an Inch.
J. M. DAVIES,
Special Officer.
December 8, 1913.

A. J. WICKWAR,
for Surveyor-General.

Kurunegala S. O. No. 701.

Order under Section 2 of "The Waste Lands Ordinances of 1897, 1899, 1900, and 1903," declaring Lands to be Crown Property.

In the matter of the lands commonly called or known as Rock, Kurunegala-Dambulla road, situate in the village of Pannala, in the Ihalawisideke korale of the Hiriyala hatpattu of the Kurunegala District, in the North-Western Province, and of "The Waste Lands Ordinances of 1897, 1899, 1900, and 1903."

THE notice required by section 1 of "The Waste Lands Ordinances of 1897, 1899, 1900, and 1903," having been duly published in manner prescribed by that section in respect of the above-named lands (*vide* Notice No. 4,992), and no claim having been made to the said lands or to any interest therein within the period of three months from the date specified in the said notice, I, John Murray Davies, Special Officer appointed under section 28 of the said Ordinances, under and by virtue of the powers vested in me in that behalf by section 2 of the said Ordinances, do hereby on December 9, 1913, order and declare that the said land, as more fully described herein below, situate in the village of Pannala, in the Ihalawisideke korale of the Hiriyala hatpattu of the Kurunegala District, in the North-Western Province, and shown as lots 11 and 15 in preliminary plan 1,194 and in the annexed diagrams, and containing in extent 2 roods and 27 perches, are the property of the Crown.

Description of the Lands referred to.

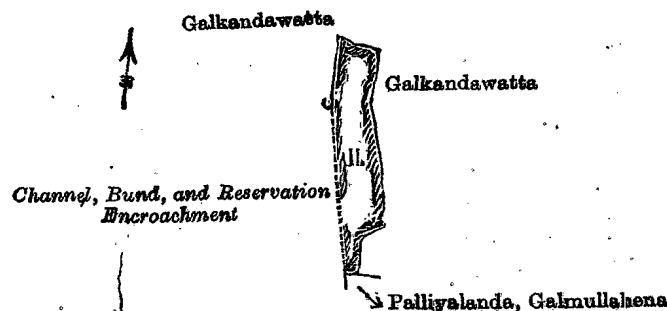
The following lots situated in the village of Pannala (eastern portion), in the Ihalawisideke korale of the Hiriyala hatpattu of the Kurunegala District, in the North-Western Province, as described in the annexed diagrams:—

I.—Preliminary plan 1,194.

Situation: Pannala village (eastern portion) in Ihalawisideke korale of Kurunegala District.

Lot.	Name of Land.	Extent, A. R. P.
11	Rock	0 1 19

and bounded as follows: on the north and east by Galkandawatta claimed by Hamidu; on the south by Palliyalanda, Galmullahena claimed by Hamidu; on the west by channel, bund, and reservation, encroachment by Hamidu, Galkandawatta claimed by Hamidu.



Surveyor-General's Office,
Colombo, July 21, 1913.

Scale of 4 Chains to an Inch

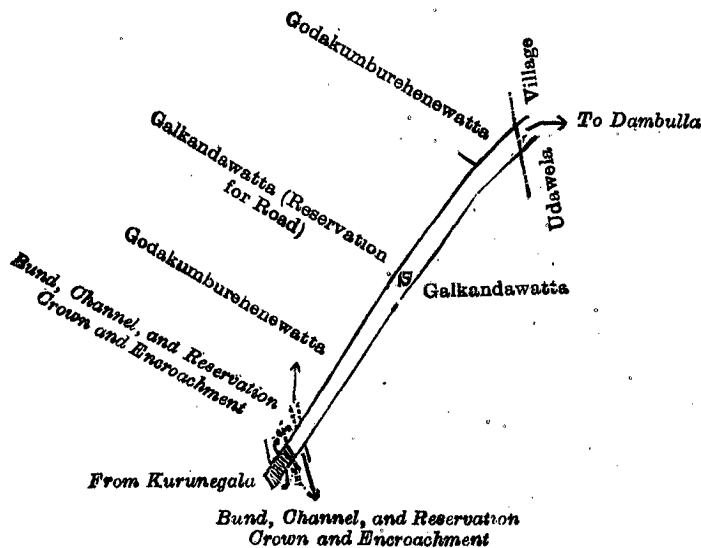
A. J. WICKWAR,
for Surveyor-General.

II.—Preliminary plan 1,194.

Situation : Pannala village (eastern portion) in Ihawalasideke korale of Kurunegala District.

Lot.	Name of Land.	Extent, A. R. P.
15	Kurunegala-Dambulla road	0 1 8

and bounded as follows: on the north by Galkandawatta (reservation for road) claimed by Peduru Pulle, Godakumburehenewatta claimed by Phillippullelage Peduru Pulle; on the east by the village limit of Udawela; on the south by Galkandawatta claimed by Hamidu, bund, channel, and reservation belonging to the Crown, encroachment by Mr. Madahapola and others; on the west by a road, bund, channel, and reservation belonging to the Crown, encroached by Mr. Madahapola and others, Godakumburehenewatta claimed by Phillippullelage Peduru Pulle.



Surveyor-General's Office,
Colombo, July 21, 1913.

Scale of 4 Chains to an Inch.

A. J. WICKWAR,
for Surveyor-General.

J. M. DAVIES,
Special Officer.

December 9, 1913.

Kurunegala S. O. No. 702.

Order under Section 2 of "The Waste Lands Ordinances of 1897, 1899, 1900, and 1903,"
declaring Lands to be Crown Property.

In the matter of the lands commonly called or known as Kadjugahawatta (reservation for minor road), Ambagahawatta alias Liyambagahawatta (reservation for minor road), situate in the village of Uturawala, in the Meda Pattu Korale West of the Katugampola hatpattu of the Kurunegala District, in the North-Western Province, and of "The Waste Lands Ordinances of 1897, 1899, 1900, and 1903."

THE notice required by section 1 of "The Waste Lands Ordinances of 1897, 1899, 1900, and 1903," having been duly published in manner prescribed by that section in respect of the above-named lands (*vide* Notice No. 5,015), and no claim having been made to the said lands or to any interest therein within the period of three months from the date specified in the said notice, I, Norman Albert Hampton, Special Officer appointed under section 28 of the said Ordinances, under and by virtue of the powers vested in me in that behalf by section 2 of the said Ordinances, do hereby on January 26, 1914, order and declare that the said lands, as more fully described herein below, situate in the village of Uturawala, in the Meda Pattu Korale West of the Katugampola hatpattu of the Kurunegala District, in the North-Western Province, and shown as lots 30 and 8L in preliminary plan 290 and in the annexed diagrams, and containing in extent 28 perches, are the property of the Crown.

Description of the Lands referred to.

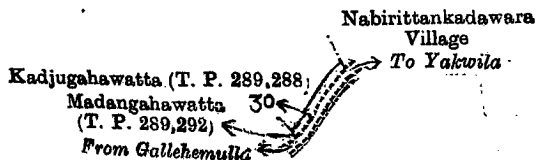
The following lots situated in the village of Uturawala, in the Meda Pattu Korale West of the Katugampola hatpattu of the Kurunegala District, in the North-Western Province, as described in the annexed diagrams:—

I.—Preliminary plan 290.

Situation : Uturawala village in Meda Pattu Korale West of Kurunegala District.

Lot.	Name of Land.	Extent, A. R. P.
30	Kadjugahawatta (reservation for minor road)	0 0 17

and bounded as follows: on the north by Kadjugahawatta (T. P. 289,288) sold by the Crown; on the east by the village limit of Nabirittakadawara, the road from Yakwila to Gallehemulla; on the south by the road from Gallehemulla to Yakwila on the west by Madangahawatta (T. P. 289,292) sold by the Crown, Kadjugahawatta (T. P. 289,288) sold by the Crown



Surveyor-General's Office,
Colombo, August 30, 1913.

Scale of 8 Chains to an Inch.

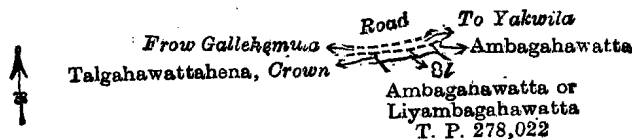
A. J. WICKWAR,
for Surveyor-General.

II.—Preliminary plan 290.

Situation : Uturawala village in Meda Pattu Korale West of Kurunegala District.

Lot.	Name of Land.	Extent, A. R. P.
8L	Ambagahawatta <i>alias</i> Liyambagahawatta (reservation for minor road)	0 0 11

and bounded as follows : on the north by the road from Gallehēmula to Yakwila ; on the east by Ambagahawatta claimed by B. M. Menikrala ; on the south by Ambagahawatta or Liyambagahawatta sold by the Crown (T. P. 278,022) ; on the west by Talgahawattahena belonging to Crown.

Surveyor-General's Office,
Colombo, August 30, 1913.

Scale of 8 Chains to an Inch.

A. J. WICKWAR,
for Surveyor-General.N. A. HAMPTON,
Special Officer.
January 26, 1914.

Kurunegala S. O. No 703.

Order under Section 4, Sub-section (1), of "The Waste Lands Ordinances of 1897, 1899, 1900, and 1903,"
declaring Lands to be Crown Property.

In the matter of the lands commonly called or known as Kumbukgahawewa, Ihalawewa, situate in the village of Nabirittawewa, in the Mahagalboda Egoda korale of the Hiriyala hatpattu of the Kurunegala District, in the North-Western Province, and of "The Waste Lands Ordinances of 1897, 1899, 1900, and 1903."

WHEREAS in pursuance of section 1 of the said Ordinances it was duly notified on July 4, 1913, that if no claim to the lands commonly called or known as Kumbukgahawewa, Ihalawewa, situate in the village of Nabirittawewa, in the Mahagalboda Egoda korale of the Hiriyala hatpattu of the Kurunegala District, in the North-Western Province, containing in extent 4 acres and 30 perches, and shown as lots L 1001 and T 1001 in preliminary plan 2,003, and in the annexed diagrams, was made to John Murray Davies, Special Officer appointed under section 28 of the said Ordinances, within the period of three months from the date specified in such notice, such lands would be declared the property of the Crown, and dealt with on account of the Crown (*vide* Notice No. 4,927) :

And whereas (1) Dingiri Appu Vidanelage Appuhanay, (2) Punchirallage Appuhamy, (3) Kirihamillage Pinhamy made claim thereto, and whereas the said claimants have withdrawn their claims to the said lands, I, John Murray Davies, Special Officer appointed under section 28 of the said Ordinances, under and by virtue of the powers vested in me in that behalf by section 4 of the said Ordinances, do hereby on January 27, 1914, order and declare under section 4, sub-section (1), of the said Ordinances, that the said lands, as more fully described herein below, are the property of the Crown.

Description of the Lands referred to.

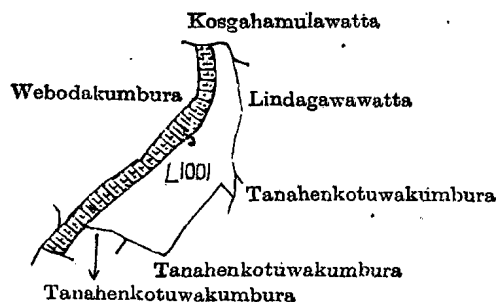
The following lots situated in the village of Nabirittawewa, in the Mahagalboda Egoda korale of the Hiriyala hatpattu of the Kurunegala District, in the North-Western Province, as described in the annexed diagrams :—

I.—Preliminary plan 2,003.

Situation : Nabirittawewa village in Mahagalboda Egoda korale of Hiriyala hatpattu of Kurunegala District.

Lot.	Name of Land.	Extent, A. R. P.
L 1001	Kumbukgahawewa	0 2 28

and bounded as follows : on the north by Kosgahamulawatta claimed by Kawralavidanalage Manilhamy and others ; on the east by Lindagawawatta claimed by Arachchillage Menikhami and another, Tanahenkotuwakumbura claimed by Kawrallage Petanhami and others ; on the south by Tanahenkotuwakumbura claimed by Kawrallage Petanhami and others, Tanahenkotuwakumbura claimed by Arachchillage Menikhami ; on the west by Webodakumbura claimed by Ukku Banda Vedarallage Ukku Menika and others.

Surveyor-General's Office,
Colombo, November 28, 1912.

Scale of 4 Chains to an Inch.

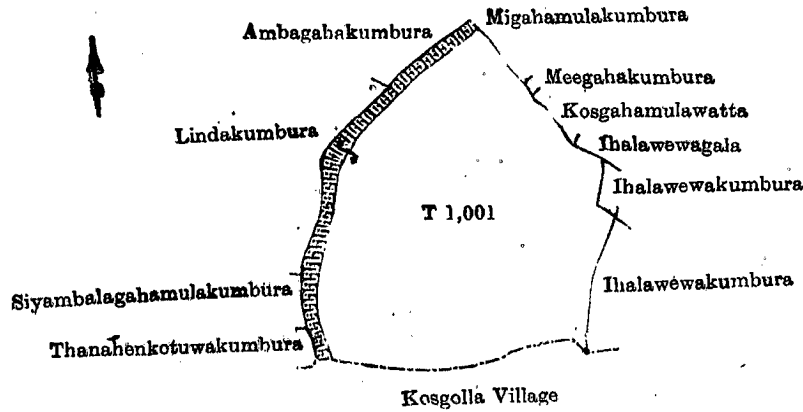
A. H. G. DAWSON,
for Surveyor-General.

II.—Preliminary plan 2,003.

Situation : Nabirittawewa village in Mahagalboda Egoda korale of Hiriyala hatpattu of Kurunegala District.

Lot.	Name of Land.	Extent, A. R. P.
T 1001	Ihalawewa	3 2 2

and bounded as follows : on the north by Migahamulakumbura claimed by J. M. Kawrala, Vidane, and another, Meegahakumbura claimed by A. Kawrala and another, Kosgahamulawatta claimed by Bandirala Kawrala and another, Ihalawewagala claimed by Punchi Menika and others ; on the east by Ihalawewakumbura claimed by Punchirala and others, Ihalawewakumbura claimed by Arachchillage Dingiri Appu, Vidane ; on the south by the village limit of Kosgolla ; on the west by Tanahenkotuwakumbura claimed by A. Kiri Banda, Siyambalagahamulakumbura claimed by Arachchillage Dingiri Appu, Vidane, and others, Lindakumbura claimed by Dingiri Appu and others, Ambagahakumbura claimed by J. M. Ukku Banda, Vidane, and others.



Surveyor-General's Office,
Colombo, November 28, 1912.

Scale of 4 Chains to an Inch

A. H. G. DAWSON,
for Surveyor-General.

January 27, 1914.

J. M. DAVIES,
Special Officer.

Kurunegala S. O. No. 704.

Order under Section 2 of "The Waste Lands Ordinances of 1897, 1899, 1900, and 1903," declaring Lands to be Crown Property.

In the matter of the lands commonly called or known as Timbirigahamaditta (reservation for road), &c., situate in the village of Barigoda, in the Yatikaha korale of the Katugampola hatpattu of the Kurunegala District, in the North-Western Province, and of "The Waste Lands Ordinances of 1897, 1899, 1900, and 1903."

THE notice required by section 1 of "The Waste Lands Ordinances of 1897, 1899, 1900, and 1903," having been duly published in manner prescribed by that section in respect of the above-named lands (*vide* Notice No. 4,984), and no claim having been made to the said lands or to any interest therein within the period of three months from the date specified in the said notice, I, Norman Albert Hampton, Special Officer appointed under section 28 of the said Ordinances, under and by virtue of the powers vested in me in that behalf by section 2 of the said Ordinances, do hereby on January 9, 1914, order and declare that the said land, as more fully described herein below, situate in the village of Barigoda, in the Yatikaha korale of the Katugampola hatpattu of the Kurunegala District, in the North-Western Province, and shown as lots 6B1, 21B1 in preliminary plan 964 and in the annexed diagrams, and containing in extent 14 perches, are the property of the Crown.

Description of the Lands referred to.

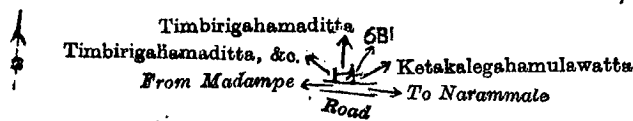
The following lots situated in the village of Barigoda, in the Yatikaha korale of the Katugampola hatpattu of the Kurunegala District, in the North-Western Province, as described in the annexed diagrams:—

I.—Preliminary plan 964.

Situation: Barigoda village in Yatikaha korale of Kurunegala District.

Lot.	Name of Land.	Extent, A. R. P.
6B1	Timbirigahamaditta (reservation for road)	0 0 2

and bounded as follows: on the north by Timbirigahamaditta sold by the Crown; on the east by Ketakalagahamulawatta claimed by Chandrasinghe Mudiyansele Dingiri Banda; on the south by the road from Narammala to Madampe; on the west by Timbirigahamaditta claimed by M. K. M. Assana Lebbe.



Surveyor-General's Office,
Colombo, July 8, 1913.

Scale of 8 Chains to an Inch.

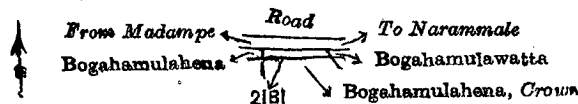
A. J. WICKWAR,
for Surveyor-General.

II.—Preliminary plan 964.

Situation: Barigoda village in Yatikaha korale of Kurunegala District.

Lot.	Name of Land.	Extent, A. R. P.
21B1	Bogahamulahena	0 0 12

and bounded as follows: on the north by the road from Madampe to Narammala; on the east by Bogahamulawatta claimed by Areapperuma-arachchillage Don Peiris Appuhamy; on the south by Bogahamulahena belonging to the Crown; on the west by Bogahamulahena claimed by Areapperuma-arachchillage Don Peiris Appuhamy.



Surveyor-General's Office,
Colombo, July 8, 1913.

Scale of 8 Chains to an Inch.

A. J. WICKWAR,
for Surveyor-General.

January 9, 1914.

N. A. HAMPTON,
Special Officer.

Kurunegala S. O. No. 705.

Order under Section 2 of "The Waste Lands Ordinances of 1897, 1899, 1900, and 1903,"
declaring Lands to be Crown Property.

In the matter of the lands commonly called or known as Nikadalupota, situate in the village of Nikadalupota, in the Mahagalboda Egoda korale of the Hiriyala hatpattu of the Kurunegala District, in the North-Western Province, and of "The Waste Lands Ordinances of 1897, 1899, 1900, and 1903."

THE notice required by section 1 of "The Waste Lands Ordinances of 1897, 1899, 1900, and 1903," having been duly published in manner prescribed by that section in respect of the above-named lands (*vide* Notice No. 4,987), and no claim having been made to the said lands or to any interest therein within the period of three months from the date specified in the said notice, I, John Murray Davies, Special Officer appointed under section 28 of the said Ordinances, under and by virtue of the powers vested in me in that behalf by section 2 of the said Ordinances, do hereby on December 8, 1913, order and declare that the said lands, as more fully described herein below, situate in the village of Nikadalupota, in the Mahagalboda Egoda korale of the Hiriyala hatpattu of the Kurunegala District, in the North-Western Province, and shown as lots A 1196, B 1196 in acquisition plan 2,585 and in the annexed diagrams, and containing in extent 1 rood and 21 perches, are the property of the Crown.

Description of the Lands referred to.

The following lots situated in the village of Nikadalupota, in the Mahagalboda Egoda korale of the Hiriyala hatpattu of the Kurunegala District, in the North-Western Province, as described in the annexed diagrams:—

I.—Acquisition plan 2,585.

Situation: Nikadalupota village in Mahagalboda Egoda korale of Kurunegala District.

Lot.	Name of Land.	Extent, A. R. P.
A 1196	Nikadalupota	0 0 23

and bounded as follows: on the north by road and reservation belonging to the Crown; on the east by Nikadalupota claimed by Tennakoon Ratemahatmaya; on the south by Nikadalupota claimed by A. Pinhamy and others, a path; on the west by the village limit of Hiripitiya.



Surveyor-General's Office,
Colombo, June 5, 1913.

Scale of 4 Chains to an Inch.

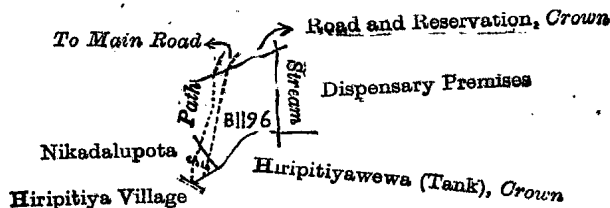
A. J. WICKWAB,
for Surveyor-General.

II.—Acquisition plan 2,585.

Situation: Nikadalupota village in Mahagalboda Egoda korale of Kurunegala District.

Lot.	Name of Land.	Extent, A. R. P.
B 1196	Nikadalupota	0 0 38

and bounded as follows: on the north by road and reservation belonging to the Crown; on the east by a stream (dispensary premises) claimed by A. Pinhamy and others; on the south by Hiripitiyawewa (tank) belonging to the Crown, the village limit of Hiripitiya; on the west by Nikadalupota claimed by Tennakoon Ratemahatmaya, a path.



Surveyor-General's Office,
Colombo, July 8, 1913.

Scale of 4 Chains to an Inch.

A. J. WICKWAB,
for Surveyor-General.

J. M. DAVIES,
Special Officer.

December 8, 1913.

Kurunegala S. O. No. 706.

Order under Section 2 of "The Waste Lands Ordinances of 1897, 1899, 1900, and 1903,"
declaring Lands to be Crown Property.

In the matter of the lands commonly called or known as wella and para (channel and road), ela (irrigation channel), situate in the village of Nabirittawewa, in the Mahagalboda Egoda korale of the Hiriyala hatpattu of the Kurunegala District, in the North-Western Province, and of "The Waste Lands Ordinances of 1897, 1899, 1900, and 1903."

THE notice required by section 1 of "The Waste Lands Ordinances of 1897, 1899, 1900, and 1903," having been duly published in manner prescribed by that section in respect of the above-named lands (*vide* Notice No. 4,927), and no claim having been made to the said lands or to any interest therein within the period of three months from the date specified in the said notice, I, John Murray Davies, Special Officer appointed under section 28 of the said Ordinances, under and by virtue of the powers vested in me in that behalf by section 2 of the said Ordinances, do hereby on January 27, 1914, order and declare that the said lands, as more fully described herein below, situate in the village of Nabirittawewa, in the Mahagalboda Egoda korale of the Hiriyala hatpattu of the Kurunegala District, in the North-Western Province, and shown as lots C 1001a and X1002f in preliminary plan 2,003 and in the annexed diagrams, and containing in extent 31 perches, are the property of the Crown.

Description of the Lands referred to.

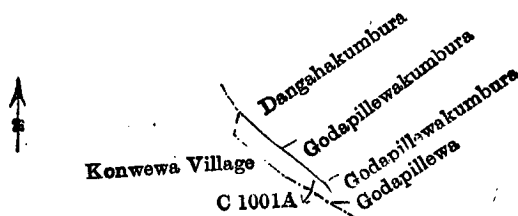
The following lots situated in the village of Nabirittawewa, in the Mahagalboda Egoda korale of the Hiriyala hatpattu of the Kurunegala District, in the North-Western Province, as described in the annexed diagrams:—

I.—Preliminary plan 2,003.

Situation: Nabirittawewa village in Mahagalboda Egoda korale of Hiriyala hatpattu of Kurunegala District.

Lot.	Name of Land.	Extent, A. R. P.
C 1001a	Wella and para (channel and road)	0 0 14

and bounded as follows: on the north by Dangahakumbura claimed by Ratitirralge Menikrala and another; on the east by Godapillewakumbura claimed by Kapuruhamillage Herathamy, Godapillewakumbura claimed by Sudassi Unnanse and another, Godapillewa claimed by ditto; on the south and west by the village limit of Konwewa.



Surveyor-General's Office,
Colombo, November 28, 1912.

Scale of 4 Chains to an Inch.

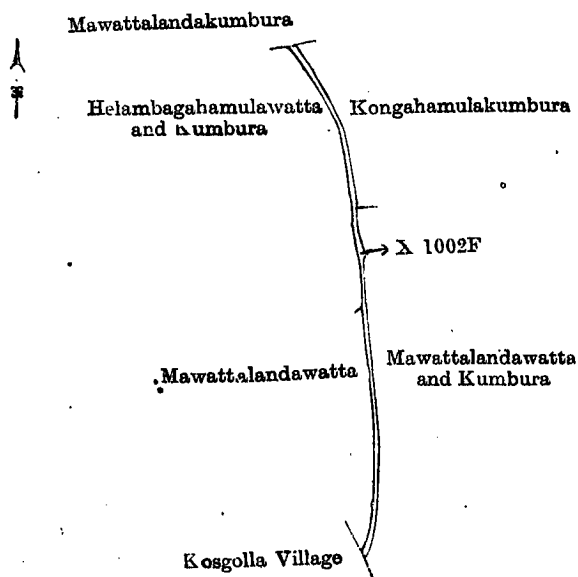
A. H. G. DAWSON,
for Surveyor-General.

II.—Preliminary plan 2,003.

Situation: Nabirittawewa village in Mahagalboda Egoda korale of Hiriyala hatpattu of Kurunegala District.

Lot.	Name of Land.	Extent, A. R. P.
X 1002f	Ela (irrigation channel)	0 0 17

and bounded as follows: on the north by Mawattalandakumbura claimed by Dingirala Vidanalage Ukkurala; on the east by Kongahamulakumbura claimed by Jayasirimudiyanselage William, Mawattalandawatta and kumbura claimed by J. William and another; on the south by the village limit of Kosgolla; on the west by Mawattalandawatta claimed by J. William and another, Helambagahamulawatta and kumbura claimed by Jayasirimudiyanselage William and another.



Surveyor-General's Office,
Colombo, November 28, 1912.

Scale of 4 Chains to an Inch.

A. H. G. DAWSON,
for Surveyor-General.

January 27, 1914.

J. M. DAVIES,
Special Officer.

Uva S. O. No. 1,664.

Order under Section 2 of "The Waste Lands Ordinances of 1897, 1899, 1900, and 1903,"
declaring Lands to be Crown Property.

In the matter of the lands commonly called or known as Hewapanguwepawula *alias* Deiyannearawa, Pathangimandawatta, situate in the village of Pussellawa, in the Kandukara korale of the Buttala division, in the Province of Uva, and of "The Waste Lands Ordinances of 1897, 1899, 1900, and 1903."

THE notice required by section 1 of "The Waste Lands Ordinances of 1897, 1899, 1900, and 1903," having been duly published in manner prescribed by that section in respect of the above-named lands (*vide* Notice No. 5,000), and no claim having been made to the said lands or to any interest therein within the period of three months from the date specified in the said notice, I, John Murray Davies, Special Officer appointed under section 28 of the said Ordinances, under and by virtue of the powers vested in me in that behalf by section 2 of the said Ordinances, do hereby on January 17, 1913, order and declare that the said lands, as more fully described herein below, situate in the village of Pussellawa, in the Kandukara korale of the Buttala division, in the Province of Uva, and shown as lots 5 and 20 in preliminary plan 245 and in the annexed diagram, and containing in extent 1 acre and 33 perches, are the property of the Crown.

Description of the Lands referred to.

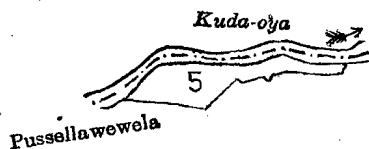
The following lots situated in the village of Pussellawa, in the Kandukara korale of the Buttala division, in the Province of Uva, as described in the annexed diagrams:—

I.—Preliminary plan 245.

Situation: Pussellawa village in Kandukara korale of Badulla District.

Lot.	Name of Land.	Extent, A. R. P.
5	Hewapanguwepawula <i>alias</i> Deiyannearawa	0 3 26

and bounded as follows: on the north by the Kuda-o-ya; on the east, south, and west by Pussellawewela claimed by Abeykoon Mudiyansele Bandara Menika and others.



Surveyor-General's Office,
Colombo, August 21, 1913.

Scale of 8 Chains to an Inch.

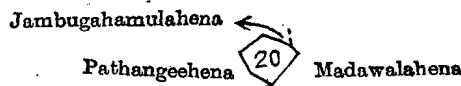
A. J. WICKWAR,
for Surveyor-General.

II.—Preliminary plan 245.

Situation: Pussellawa village in Kandukara korale of Badulla District.

Lot.	Name of Land.	Extent, A. R. P.
20	Pathangimandiawatta	0 1 7

and bounded as follows: on the north by Jambugahamulahena claimed by Dissanayaka Mudiyansele Kiriwante, Madawalahena claimed by Dissanayaka Mudiyansele Ganeti; on the east by Madawalahena claimed by Dissanayaka Mudiyansele Ganeti; on the south and west by Pathangeehena claimed by Abeykoonmudiyansele Bandara Menika and others.



Surveyor-General's Office,
Colombo, August 21, 1913.

Scale of 8 Chains to an Inch.

A. J. WICKWAR,
for Surveyor-General.

J. M. DAVIES,
Special Officer.

January 17, 1913.

Ratnapura S. O. No. 140.

Order under Section 4, Sub-section (1), of "The Waste Lands Ordinances of 1897, 1899, 1900, and 1903."

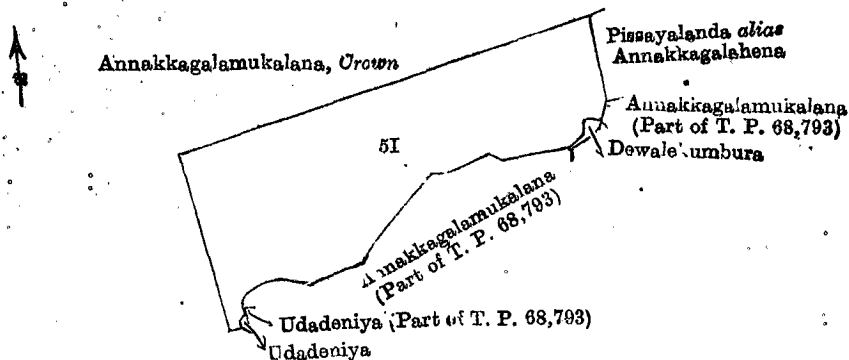
In the matter of the land commonly called or known as Cottehena *alias* Annakkagalahena, situate in the village of Etoya, in the Nawadun korale of the Ratnapura District, in the Province of Sabaragamuwa, and of "The Waste Lands Ordinances of 1897, 1899, 1900, and 1903."

WHEREAS in pursuance of section 1 of the said Ordinances it was duly declared and notified on August 13, 1909, that if no claim to the land commonly called or known as Cottehena *alias* Annakkagalahena, situate in the village of Etoya, in the Nawadun korale of the Ratnapura District, in the Province of Sabaragamuwa, containing in extent 10 acres and 8 perches, and shown as lot 5I in preliminary plan 82 and in the annexed diagram, was made to John Still, Special Officer appointed under section 28 of the said Ordinances, within the period of three months from the date specified in the said notice, such land would be declared the property of the Crown, and dealt with on account of the Crown (*vide* Notice No. 3,530):

And whereas (1) Yagampitiyage Rambandahamy and (2) ditto Mohottihamy made claim thereto, and Howard Orme Fox and John Still, Special Officers appointed under section 28 of the said Ordinances, made due inquiry into such claim, and whereas the said claimants and the Special Officer John Still, with the consent of His Excellency the Governor, came to an agreement in writing dated July 1, 1910, concerning the said land, under section 4, sub-section (1), of the said Ordinances, whereby it was agreed that the said claimants should be declared the purchasers of the said land upon payment on or before October 1, 1910, to the Government Agent of Ratnapura, of a sum of Seventy-five Rupees (Rs. 75) only, as the purchase amount of the said land, and whereas the said amount has been duly paid by the said claimants, they are hereby, in pursuance of the agreement afore-mentioned, declared to be the purchasers of the said land, as more fully described herein below.

Description of the Land referred to.

The land commonly called or known as Cottehena *alias* Annakkagalahena, situated in the village of Etoya, in the Nawadun korale of the Ratnapura District, in the Province of Sabaragamuwa, containing in extent 10 acres and 8 perches, shown as lot 5I in preliminary plan 82 and in the annexed diagram, and bounded as follows: on the north by Annakkagalumulakana to be declared the property of the Crown under the Waste Lands Ordinances; on the east by Pissayalanda *alias* Annakkagalahena sold to D. Elmore Jayatileke and Mudduwe Gamaetirallage Maddumahamy Goboda Mohottalahamy under the Waste Lands Ordinances, Annakkagalumulakana (part of T. P. 68,793); on the south by Dewalekumbura claimed by Saman Dewale, Annakkagalumulakana (part of T. P. 68,793), Udadeniya (part of T. P. 68,793), Udadeniya claimed by Y. Balahamy and others; on the west by Annakkagalumulakana to be declared the property of the Crown under the Waste Lands Ordinances.



Surveyor-General's Office,
Colomb, July 2, 1913.

Scale of 8 Chains to an Inch.

A. J. WICKWAB,
for Surveyor-General.

H. O. FOX,
Special Officer.

December 13, 1913.

Ratnapurā S. O. No. 141.

**Order under Section 4, Sub-section (1), of "The Waste Lands Ordinances of 1897, 1899, 1900, and 1903,"
declaring Lands to be Crown Property.**

In the matter of the lands commonly called or known as Annakkagalamukalana, &c., situate in the village of Etoya, in the Nawadun korale of the Ratnapura District, in the Province of Sabaragamuwa, and of "The Waste Lands Ordinances of 1897, 1899, 1900, and 1903."

WHEREAS in pursuance of section 1 of the said Ordinances it was duly notified on August 13, 1909, that if no claim to the lands commonly called or known as Annakkagalamukalana, &c., situate in the village of Etoya, in the Nawadun korale of the Ratnapura District, in the Province of Sabaragamuwa, containing in extent 75 acres 3 roods and 4 perches, and shown as lots 5, 5K, 5O in preliminary plan 82, and in the annexed diagram, was made to John Still, Special Officer appointed under section 28 of the said Ordinances, within the period of three months from the date specified in such notice, such lands would be declared the property of the Crown, and dealt with on account of the Crown (*vide* Notice No. 3,530):

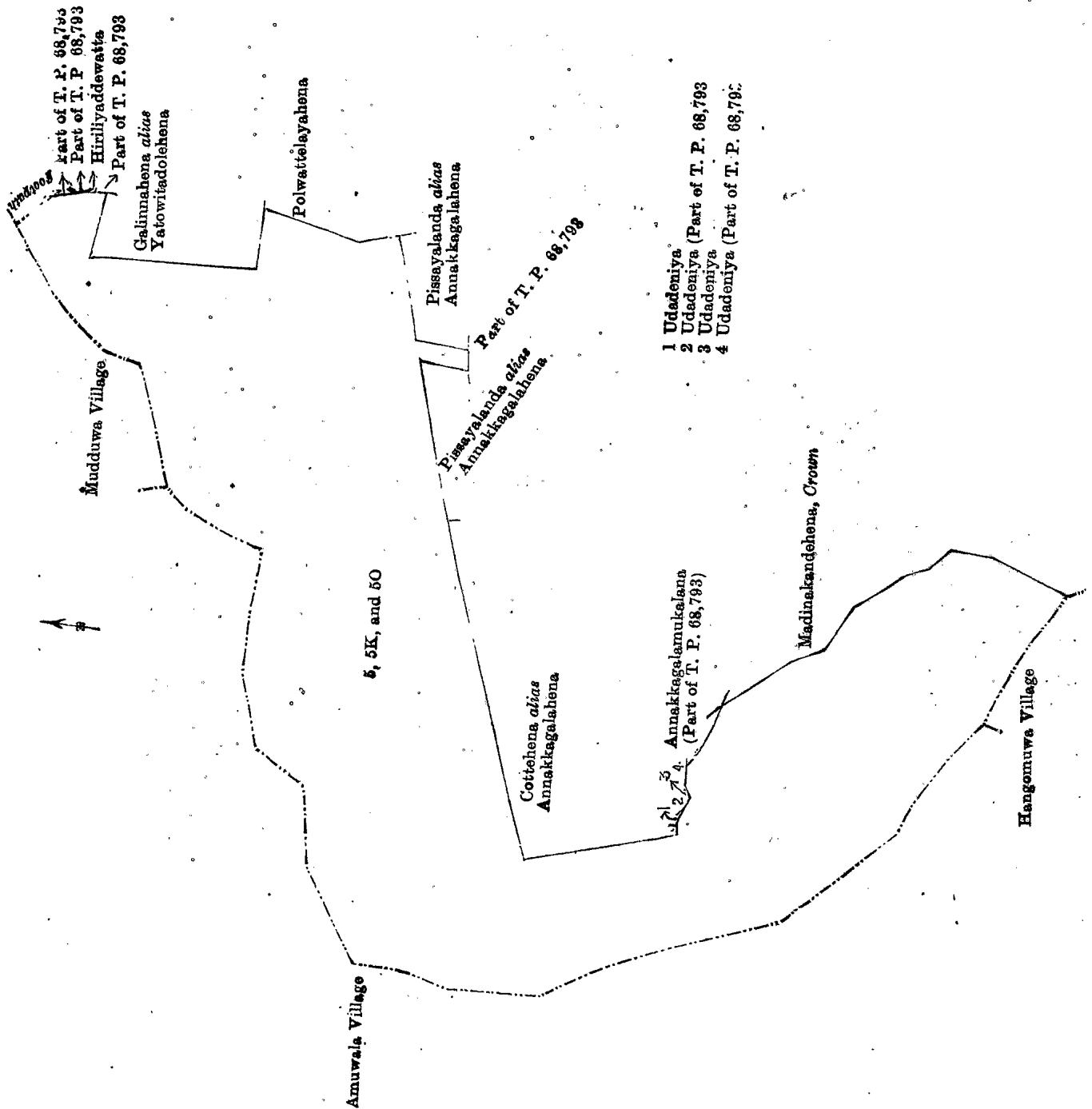
And whereas (1) Siri Narayana Kapuralalage Loku Mahatmaya claimed lots 5 and 5O, and whereas (2) Polwattelaye Kusala, (3) Yagampitiyage Rambadahamy, and (4) ditto Mohottihamy claimed lot 5; and whereas (5) D. Elmore Jayatileke, and (6) Mudduwe Gamaetiralla Maddumahamy Gaboda Mohottalahamy claimed lots 5 and 5K, and whereas the said 1st claimant came to an agreement with the aforesaid Special Officer dated July 1, 1910, whereby it was agreed that in consideration of being declared the purchaser of 3 acres more or less of original lot 5, now shown as lot 5N in the same block survey preliminary plan for a sum of Rs. 22.50, he withdrew claim to the said lots 5 and 5O in the same block survey preliminary plan, and whereas the said 2nd claimant came to an agreement with the aforesaid Special Officer dated July 1, 1910, whereby it was agreed that in consideration of being declared the purchaser of 3 acres more or less of original lot 5, now shown as lot 5M in the same block survey preliminary plan for a sum of Rs. 22.50, he withdrew claim to the said lot 5 in the same block survey preliminary plan, and whereas the said 3rd and 4th claimants came to an agreement with the aforesaid Special Officer dated July 1, 1910, whereby it was agreed that, in consideration of (a) being declared the purchasers of 10 acres more or less of original lot 5, now shown as lot 5I in the same block survey preliminary plan for a sum of Rs. 75; and (b) the Settlement Officer settling lots 6A, 6B, and 9A of the same block survey preliminary plan as private in his settlement of Etoya village, they withdrew claim to the said lot 5 in the same block survey preliminary plan, and whereas the said 5th and 6th claimants entered into an agreement signed on December 17, 1910, by the said 5th claimant with Howard Orme Fox, Special Officer appointed under section 28 of the said Ordinances, and signed by the said 6th claimant on December 3, 1910, with Harry Chambers Toller, Special Officer appointed under section 28 of the said Ordinances, whereby it was agreed that in consideration of being declared the purchaser of 5 acres more or less of original lot 5, now shown as lots 5J and 5L in the same block survey preliminary plan for a sum of Rs. 80, they withdrew their claim to the said lots 5 and 5K in the same block survey preliminary plan, I, Howard Orme Fox, Special Officer appointed under section 28 of the said Ordinances, under and by virtue of the powers vested in me in that behalf by section 4 of the said Ordinances, do hereby on December 13, 1913, order and declare under section 4, sub-section (1), of the said Ordinances, that the said lots 5, 5K, and 5O in the said block survey preliminary plan, as more fully described herein below, are the property of the Crown.

Description of the Lands referred to.

The following lots situated in the village of Etoya, in the Nawadun korale of the Ratnapura District, in the Province of Sabaragamuwa, as described in the annexed diagram:—

Preliminary plan 82.		Extent, A. R. P.	
Lot.	Name of Land.		
5	Annakkagalamukalana	73	2 3
5K	Pissayalanda alias Annakkagalshena	0	1 3
5O	Gonagahakanatta	1	3 38
		75	3 4

and bounded as follows: on the north by the village limits of Amuwala and of Mudduwa; on the east by a footpath, parts of T. P. 68,793, Hiriliyaddewatta claimed by A. W. Nicolanshenaya, &c., part of T. P. 68,793, Galinnehena alias Yatowitadolehena sold under the Waste Lands Ordinances to Siri Narayana Kapuralalage Loku Mahatmaya, Polwattelayahena sold under the Waste Lands Ordinances to Polwattelaye Kusala; on the south by Pissayalanda alias Annakkagalshena sold under the Waste Lands Ordinances to D. Elmore Jayatileke and Mudduwe Gamaetirallage Maddumahamy Gaboda Mohottalahamy, part of T. P. 68,793, Pissayalanda alias Annakkagalshena sold under the Waste Lands Ordinances to D. Elmore Jayatileke and Mudduwe Gamaetirallage Maddumahamy Gaboda Mohottalahamy, Cottehena alias Annakkagalshena sold under the Waste Lands Ordinances to Yagampitiyage Rambadahamy and ditto Mohottahamy, Udadeniya claimed by Y. Balahamy and others, ditto (part of T. P. 68,793), Udadeniya claimed by Y. Balahamy and others, ditto (part of T. P. 68,793), Annakkagalamukalana (part of T. P. 68,793), Madinakandehena declared to be the property of the Crown under the Waste Lands Ordinances, the village limit of Nangomuwa; and on the west by the village limit of Amuwala.



- 1 Udadeniya
- 2 Udadeniya (Part of T. P. 68,793)
- 3 Udadeniya
- 4 Udadeniya (Part of T. P. 68,793)

Surveyor-General's Office,
Colombo, June 2, 1913.

Scale of 8 Chains to an Inch.

A. J. WICKWAR,
for Surveyor-General.

December 13, 1913.

H. O. FOX,
Special Officer.

Ratnapura S. O. No. 142.

Order under Section 4, Sub-section (1), of "The Waste Lands Ordinances of 1897, 1899, 1900, and 1903."

In the matter of the land commonly called or known as Pahalagemandiyahena, situate in the village of Niralgama, in the Nawadun korale of the Ratnapura District, in the Province of Sabaragamuwa, and of "The Waste Lands Ordinances of 1897, 1899, 1900, and 1903."

WHEREAS in pursuance of section 1 of the said Ordinances it was duly declared and notified on October 21, 1910, that if no claim to the land commonly called or known as Pahalagemandiyehena, situate in the village of Niralgama, in the Nawadun korale of the Ratnapura District, in the Province of Sabaragamuwa, containing in extent 7 acres and 1 perch, and shown as lot 16R in preliminary plan 90 and in the annexed diagram, was made to John Murray Davies, Special Officer appointed under section 28 of the said Ordinances, within the period of three months from the date specified in the said notice, such land would be declared the property of the Crown, and dealt with on account of the Crown (*vide* Notice No. 3912):

And whereas Wanasundara Muhandiramalage Punchi Mahatmaya, Gan-Arachchi of Hangomuwa, made claim thereto, and I, John Murray Davies, Special Officer appointed under section 28 of the said Ordinances, made due inquiry into such claim, and whereas the said claimant and I, with the consent of His Excellency the Governor, came to an agreement in writing dated May 12, 1911, concerning the said land, under section 4, sub-section (1), of the said Ordinances, whereby it was agreed that the said claimant should be declared the purchaser of the said land upon payment on or before July 12, 1911, to the Government Agent of Ratnapura, of a sum of Fifty-two Rupees and Fifty Cents (Rs. 52.50) only, as the purchase amount of the said land, and whereas the said amount has been duly paid by the said claimant, he is hereby, in pursuance of the agreement afore-mentioned, declared to be the purchaser of the said land, as more fully described herein below.

Description of the Land referred to.

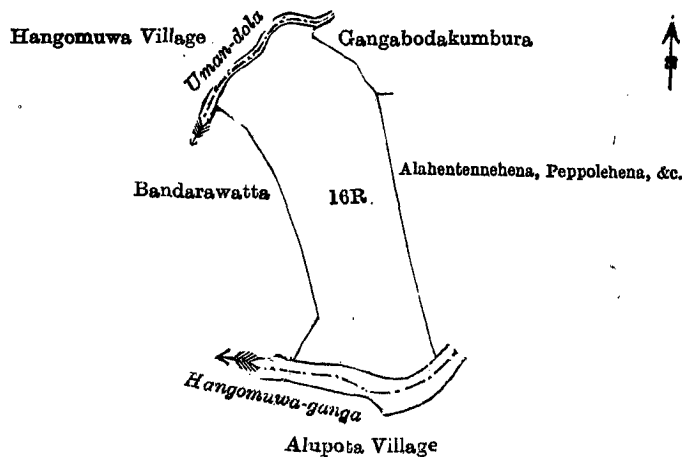
The following lot situated in the village of Niralgama, in the Nawadun korale of the Ratnapura District, in the Province of Sabaragamuwa, as described in the annexed diagram:—

Preliminary plan 90.

Situation : Niralgama village in Nawadun korale of Ratnapura District.

Lot.	Name of Land.	Extent, A. R. P.
16R	Pahalagemandiyahena	7 0 1

and bounded as follows : on the north by Umandola (the village limit of Hangomuwa), Gangabodakumbura claimed by Gamarallage Kuda Etana ; on the east by Alahentennehena, Peppolchena, &c., sold by the Crown ; on the south by the Hanganuwe-ganga (the village limit of Alupota) ; on the west by Bandarawatta claimed by Wanasundara Muhandiramalage Appuhami and others.



Surveyor-General's Office,
Colombo, July 2, 1913.

Scale of 8 Chains to an Inch.

A. J. WICKWAR,
for Surveyor-General.

September 16, 1913.

J. M. DAVIES,
Special Officer.

Ratnapura S. O. No. 143.

Order under Section 4, Sub-section (1), of "The Waste Lands Ordinances of 1897, 1899, 1900, and 1903," admitting Land to be Private Property.

In the matter of the land commonly called or known as Kitulehena, situate in the village of Niralgama, in the Nawadun korale of the Ratnapura District, in the Province of Sabaragamuwa, and of "The Waste Lands Ordinances of 1897, 1899, 1900, and 1903."

WHEREAS in pursuance of section 1 of the said Ordinances it was duly notified on October 21, 1910, that if no claim to the land commonly called or known as Kitulehena, situate in the village of Niralgama, in the Nawadun korale of the Ratnapura District, in the Province of Sabaragamuwa, containing in extent 5 acres and 3 perches, and shown as lot 33F in preliminary plan 90 and in the annexed diagram, was made to John Murray Davies, Special Officer appointed under section 28 of the said Ordinances, within the period of three months from the date specified in such notice, such land would be declared the property of Crown, and dealt with on account of the Crown (*vide* Notice No. 3,912) :

And whereas Ramanage Ambagahahene Mudalihamy of Niralgama made claim thereto, and I, John Murray Davies, Special Officer appointed under section 28 of the said Ordinances, made due inquiry into such claim, I, with the consent of His Excellency the Governor, do hereby admit the claim of the said claimant to the said land, as more fully described herein below, under section 4, sub-section (1), of the said Ordinances.

Description of the Land referred to.

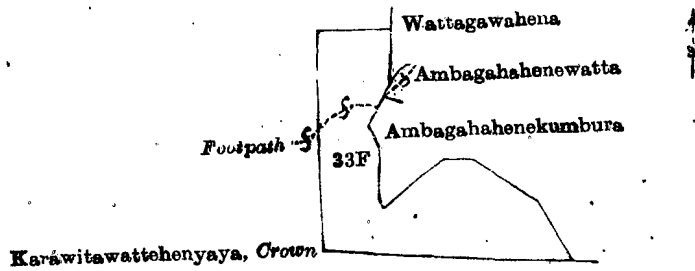
The following lot situated in the village of Niralgama, in the Nawadun korale of the Ratnapura District, in the Province of Sabaragamuwa, as described in the annexed diagram:—

Preliminary plan 90.

Situation : Niralgama village in Nawadun korale of Ratnapura District.

Lot.	Name of Land.	Extent, A. R. P.
33F	Kitulehena	5 0 3

and bounded as follows : on the north by Karawitawattehenyaya to be declared the property of the Crown under the Waste Lands Ordinances ; on the east by Wattagawahena to be declared the property of Naiandikaroyalage Ratu Ganita of Marapona under the Waste Lands Ordinances, Ambagahahenewatta claimed by Ambagahahene Appuhamy and others, Ambagahahenekumbura claimed by Naiandikaroyalage Ratu Ganitagura ; on the south and west by Karawitawattehenyaya to be declared the property of the Crown under the Waste Lands Ordinances.



Surveyor-General's Office,
Colombo, July 2, 1913.

Scale of 8 Chains to an Inch.

A. J. WICKWAR,
for Surveyor-General.

September 16, 1913.

J. M. DAVIES,
Special Officer.

Ratnapura S. O. No. 144.

Order under Section 4, Sub-section (1), of "The Waste Lands Ordinances of 1897, 1899, 1900, and 1903," admitting Land to be Private Property.

In the matter of the land commonly called or known as Hapugahatennehena, situate in the village of Niralgama, in the Nawadun korale of the Ratnapura District, in the Province of Sabaragamuwa, and of "The Waste Lands Ordinances of 1897, 1899, 1900, and 1903."

WHEREAS in pursuance of section 1 of the said Ordinances it was duly notified on October 21, 1910, that if no claim to the land commonly called or known as Hapugahatennehena, situate in the village of Niralgama, in the Nawadun korale of the Ratnapura District, in the Province of Sabaragamuwa, containing in extent 2 acres 3 roods and 31 perches, and shown as lot 33C in preliminary plan 90 and in the annexed diagram, was made to John Murray Davies, Special Officer appointed under section 28 of the said Ordinances, within the period of three months from the date specified in such notice, such land would be declared the property of Crown, and dealt with on account of the Crown (*vide* Notice No. 3,912):

And whereas Godagedara Manamalage Balaya of Marapona made claim thereto, and I, John Murray Davies, Special Officer appointed under section 28 of the said Ordinances, made due inquiry into such claim, I, with the consent of His Excellency the Governor, do hereby admit the claim of the said claimant to the said land, as more fully described herein below, under section 4, sub-section (1), of the said Ordinances.

Description of the Land referred to.

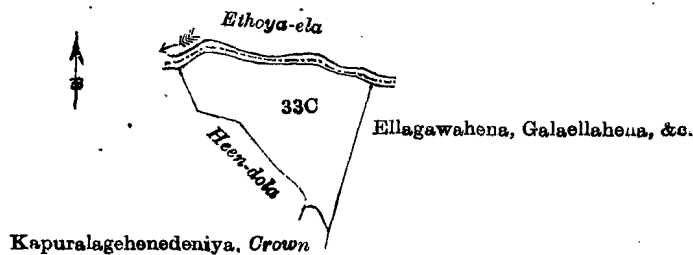
The following lot situated in the village of Niralgama, in the Nawadun korale of the Ratnapura District, in the Province of Sabaragamuwa, as described in the annexed diagram:—

Preliminary plan 90.

Situation: Niralgama village in Nawadun korale of Ratnapura District.

Lot.	Name of Land.	Extent, A. R. P.
33C	Hapugahatennehena	2 3 31

and bounded as follows: on the north by the Ethoya-ela; on the east by Ellagawahena, Galellahena, &c., to be declared the property of Jayaweera Gamaetirallage Brakmanawatte Kiri Menika of Marapona and four others under the Waste Lands Ordinances; on the south by Kapuralagehenedeniya to be declared the property of the Crown under the Waste Lands Ordinances; on the west by the Heen-dola.



Surveyor-General's Office,
Colombo, July 2, 1913.

Scale of 8 Chains to an Inch.

A. J. WICKWAR,
for Surveyor-General.

September 16, 1913.

J. M. DAVIES,
Special Officer.

Ratnapura S. O. No. 145.

Order under Section 4, Sub-section (1), of "The Waste Land Ordinances of 1897, 1899, 1900, and 1903," admitting Land to be Private Property.

In the matter of the land commonly called or known as Gamagegulanahena, situate in the village of Niralgama, in the Nawadun korale of the Ratnapura District, in the Province of Sabaragamuwa, and of "The Waste Lands Ordinances of 1897, 1899, 1900, and 1903."

WHEREAS in pursuance of section 1 of the said Ordinances it was duly notified on October 21, 1910, that if no claim to the land commonly called or known as Gamagegulanahena, situate in the village of Niralgama, in the Nawadun korale of the Ratnapura District, in the Province of Sabaragamuwa, containing in extent 9 acres 3 roods and 23 perches, and shown as lot 16K in preliminary plan 90 and in the annexed diagram, was made to John Murray Davies, Special Officer appointed under section 28 of the said Ordinances, within the period of three months from the date specified in such notice, such land would be declared the property of Crown, and dealt with on account of the Crown (*vide* Notice No. 3,912):

And whereas Wannu Arachchillage Ratanahamy of Pimbure made claim thereto, and I, John Murray Davies, Special Officer appointed under section 28 of the said Ordinances, made due inquiry into such claim, I, with the consent of His Excellency the Governor, do hereby admit the claim of the said claimant to the said land, as more fully described herein below, under section 4, sub-section (1), of the said Ordinances.

Description of the Land referred to.

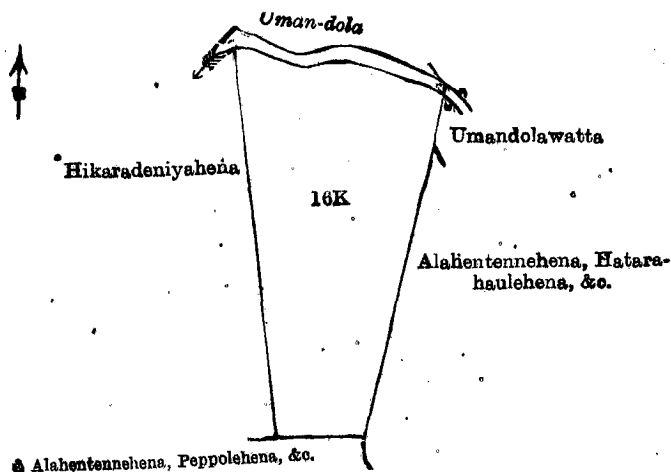
The following lot situated in the village of Niralgama, in the Nawadun korale of the Ratnapura District, in the Province of Sabaragamuwa, as described in the annexed diagram:—

Preliminary plan 90.

Situation: Niralgama village in Nawadun korale of Ratnapura District.

Lot.	Name of Land.	Extent, A. R. P.
16K	Gamagegulanahena	9 3 23

and bounded as follows: on the north by the Uman-dola; on the east by Umandolawatta claimed by Vedarallage Mudiyanse and others, Alahentennehena, Hatarahaulehena, &c., to be declared the property of Ramānayaka Arachchillage Wasanahamy under the Waste Lands Ordinances; on the south by Alahentennehena, Peppolehena, &c., sold by the Crown; on the west by Hikaradeniyahena to be declared the property of Peremuni Radage John of Hangomuwa under the Waste Lands Ordinances.



Surveyor-General's Office,
Colombo, July 2, 1913.

Scale of 8 Chains to an Inch.

A. J. WICKWAR,
for Surveyor-General.

September 16, 1913.

J. M. DAVIES,
Special Officer.

Ratnapura S. O. No. 146.**Order under Section 2 of "The Waste Lands Ordinances of 1897, 1899, 1900, and 1903," declaring Land to be Crown Property.**

In the matter of the land commonly called or known as Millagahawilamukalana, Tennapitawelegenemukalana, &c., situate in the village of Niralgama, in the Nawadun korale of the Ratnapura District, in the Province of Sabaragamuwa, and of "The Waste Lands Ordinances of 1897, 1899, 1900, and 1903."

The notice required by section 1 of "The Waste Lands Ordinances of 1897, 1899, 1900, and 1903," having been duly published in manner prescribed by that section in respect of the above-named land (*vide* Notice No. 3,912), and no claim having been made to the said land or to any interest therein within the period of three months from the date specified in the said notice, I, John Murray Davies, Special Officer appointed under section 28 of the said Ordinances, under and by virtue of the powers vested in me in that behalf by section 2 of the said Ordinances, do hereby on December 29, 1913, order and declare that the said land, as more fully described herein below, situate in the village of Niralgama, in the Nawadun korale of the Ratnapura District, in the Province of Sabaragamuwa, and shown as lot 32 in preliminary plan 90 and in the annexed diagram, and containing in extent 246 acres 2 roods and 5 perches, is the property of the Crown.

Description of the Land referred to.

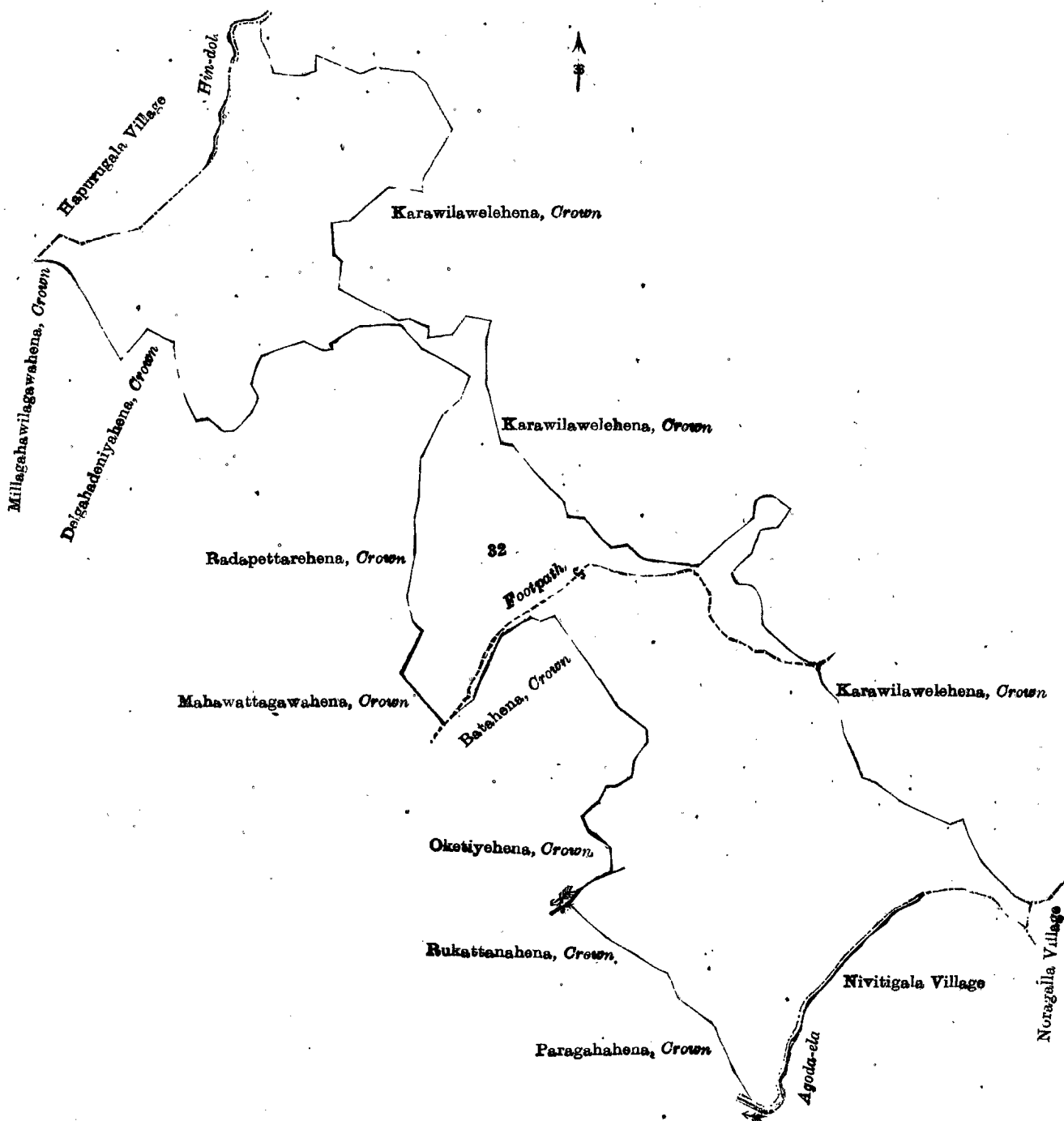
The following lot situated in the village of Niralgama, in the Nawadun korale of the Ratnapura District, in the Province of Sabaragamuwa, as described in the annexed diagram:—

Preliminary plan 90.

Situation: Niralgama village in Nawadun korale of Ratnapura District.

Lot.	Name of Land.	Extent, A. R. P.
32	Millagahawilamukalana, Tennapitawelegenemukalana, Hatarahaulehenemukalana, Kitulehena, Mettihakkegedaragawahena, Mahapusellehena, Paraketiyemukalana ..	246 2 5

and bounded as follows: on the north by Karawilawelehena to be declared the property of the Crown under the Waste Lands Ordinances; on the east by Karawilawelehena to be declared the property of the Crown under the Waste Lands Ordinances, the village limit of Noragalla; on the south by the village limit of Nivitigala (the Agoda-ela), Paragahahena to be declared the property of the Crown under the Waste Lands Ordinances, Rukattanahena to be declared the property of the Crown under the Waste Lands Ordinances, Oketiyelehena to be declared the property of the Crown under the Waste Lands Ordinances, Batahena to be declared the property of the Crown under the Waste Lands Ordinances, a footpath; on the west by Mahawattagawahena to be declared the property of the Crown under the Waste Lands Ordinances, Radapettarehena to be declared the property of the Crown under the Waste Lands Ordinances, Delgahadeniyahena to be declared the property of the Crown under the Waste Lands Ordinances, Millagahawilagawahena to be declared the property of the Crown under the Waste Lands Ordinances, the village limit of Hapurugala (the Hin-dola).



Surveyor-General's Office,
Colombo, December 11, 1913

Scale of 16 Chains to an Inch.

A. J. WICKWAR,
for Surveyor-General.

December 29, 1913.

J. M. DAVIES,
Special Officer.

Ratnapura S. O. No. 147.

Order under Section 4, Sub-section (1), of "The Waste Lands Ordinances of 1897, 1899, 1900, and 1903," admitting Land to be Private Property.

In the matter of the land commonly called or known as Gammasanahena and Tummaldehiyahena, situate in the village of Niralgama, in the Nawadun korale of the Ratnapura District, in the Province of Sabaragamuwa, and of "The Waste Lands Ordinances of 1897, 1899, 1900, and 1903."

WHEREAS in pursuance of section 1 of the said Ordinances it was duly notified on October 21, 1910, that if no claim to the land commonly called or known as Gammasanahena and Tummaldehiyahena, situate in the village of Niralgama, in the Nawadun korale of the Ratnapura District, in the Province of Sabaragamuwa, containing in extent 7 acres 3 roods and 38 perches, and shown as lot 16P in preliminary plan 90 and in the annexed diagram was made to John Murray Davies, Special Officer appointed under section 28 of the said Ordinances, within the period of three months from the date specified in such notice, such land would be declared the property of the Crown, and dealt with on account of the Crown (vide Notice No. 3,912):

And whereas Appalagalage Ran Etana of Noragolla made claim thereto, and John Murray Davies and John George Fraser, Special Officers appointed under section 28 of the said Ordinances, made due inquiry into such claim, I, with the consent of His Excellency the Governor, do hereby admit the claim of the said claimant to the said land, as more fully described herein below, under section 4, sub-section (1), of the said Ordinances,

Description of the Land referred to.

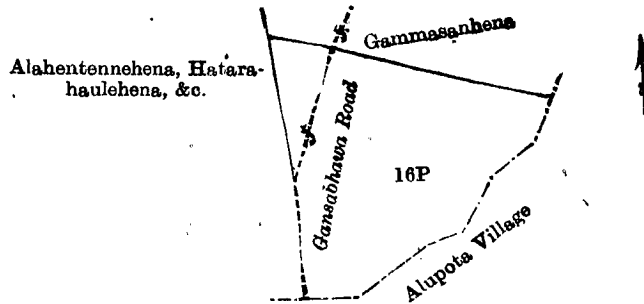
The following lot situated in the village of Niralgama, in the Nawadun korale of the Ratnapura District, in the Province of Sabaragamuwa, as described in the annexed diagram:—

Preliminary plan 90.

Situation: Niralgama village in Nawadun korale of Ratnapura District.

Lot.	Name of Land.	Extent, A. R. P.
16P	Gammaṣanheṇa and Tunmaldeṇiyahena	7 3 38

and bounded as follows: on the north by Gammaṣanheṇa to be declared the property of Mahawalatteṇa Ellawala Kumarihami of Batugedara under the Waste Lands Ordinances; on the east and south by the village limit of Alupota; on the west by the Gansabhawa road, Alahenteṇheṇa, Hataṛahauleheṇa, &c., to be declared the property of Ramaṇayaka Arachchillage Wasanaḥamy under the Waste Lands Ordinances.



Surveyor-General's Office,
Colombo, July 2, 1913.

Scale of 8 Chains of an Inch.

A. J. WICKWAR,
for Surveyor-General.

J. M. DAVIES,
Special Officer.

September 16, 1913.

Ratnapura S. O. No. 148.

Order under Section 4, Sub-section (1), of "The Waste Lands Ordinances of 1897, 1899, 1900, and 1903," admitting Land to be Private Property.

In the matter of the land commonly called or known as Wattagawahena, situate in the village of Niralgama, in the Nawadun korale of the Ratnapura District, in the Province of Sabaragamuwa, and of "The Waste Lands Ordinances of 1897, 1899, 1900, and 1903."

WHEREAS in pursuance of section 1 of the said Ordinances it was duly notified on October 21, 1910, that if no claim to the land commonly called or known as Wattagawahena, situate in the village of Niralgama, in the Nawadun korale of the Ratnapura District, in the Province of Sabaragamuwa, containing in extent 6 acres 3 roods and 34 perches, and shown as lot 33E in preliminary plan 90 and in the annexed diagram, was made to John Murray Davies, Special Officer appointed under section 28 of the said Ordinances, within the period of three months from the date specified in such notice, such land would be declared the property of Crown, and dealt with on account of the Crown (*vide* Notice No. 3,912):

And whereas Naiyandi Karayalage Ratu Ganita of Marapona made claim thereto, and I, John Murray Davies, Special Officer appointed under section 28 of the said Ordinances, made due inquiry into such claim, I, with the consent of His Excellency the Governor, do hereby admit the claim of the said claimant to the said land, as more fully described herein below, under section 4, sub-section (1), of the said Ordinances.

Description of the Land referred to.

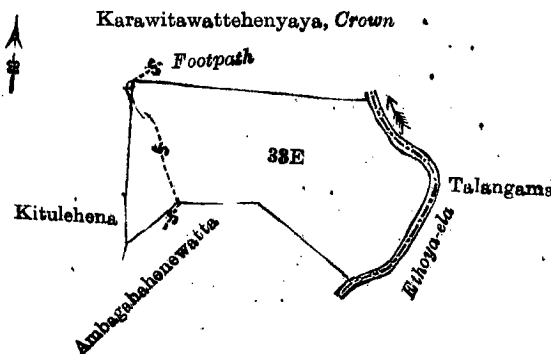
The following lot situated in the village of Niralgama, in the Nawadun korale of the Ratnapura District, in the Province of Sabaragamuwa, as described in the annexed diagram:—

Preliminary plan 90.

Situation: Niralgama village in Nawadun korale of Ratnapura District.

Lot.	Name of Land.	Extent, A. R. P.
33E	Wattagawahena	6 3 34

and bounded as follows: on the north by Karawitawatteṇeyaya to be declared the property of the Crown under the Waste Lands Ordinances; on the east by the Ethoya-ela (the village limit of Talangama); on the south by Ambagahāṇewatta claimed by Ambagahāṇe Appuhami and others; on the west by Kituleheṇa to be declared the property of Ramaṇayaka Ambagahāṇe Mudalihami under the Waste Lands Ordinances, Karawitawatteṇeyaya to be declared the property of the Crown under the Waste Lands Ordinances.



Surveyor-General's Office,
Colombo, July 2, 1913.

Scale of 8 Chains to an Inch.

A. J. WICKWAR,
for Surveyor-General.

J. M. DAVIES,
Special Officer.

September 16, 1913.

**Order under Section 2 of "The Waste Lands Ordinances of 1897, 1899, 1900, and 1903,"
declaring Land to be Crown Property.**

In the matter of the land commonly called and known as Naingalakanda (reservation for cart track), situate in the village of Kitulwala, in the Yatigaha pattu of the Hapitigam korale, in the Negombo District of the Western Province, and of "The Waste Lands Ordinances of 1897, 1899, 1900, and 1903."

THE notice required by section 1 of "The Waste Lands Ordinances of 1897, 1899, 1900, and 1903," having been duly published in manner prescribed by that section in respect of the above-named land (*vide* Notice No. 5,013), and no claim having been made to the said land or to any interest therein within the period of three months from the date specified in the said notice, I, Herbert Ward Milligan, Assistant Government Agent of the Colombo and Negombo Districts, under and by virtue of the powers vested in me in that behalf by section 2 of the said Ordinances, do hereby on January 24, 1914, order and declare that the said land, as more fully described herein below, situate in the village of Kitulwala, in the Yatigaha pattu of the Hapitigam korale, in the Negombo District of the Western Province, and shown as lot 4961 in preliminary plan 15,342, and in the annexed diagram, and containing in extent 4 perches, is the property of the Crown.

Description of the Land referred to.

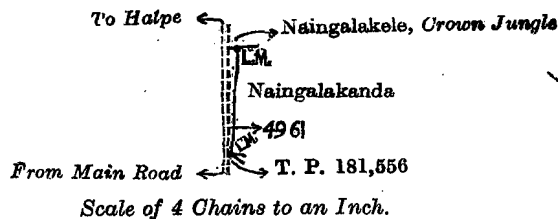
The following lot situated in the village of Kitulwala, in the Yatigaha pattu of the Hapitigam korale, in the Negombo District of the Western Province, as described in the annexed diagram :—

Preliminary plan 15,342.

Situation : Kitulwala village in Yatigaha pattu of Hapitigam korale in Negombo District.

Lot.	Name of Land.	Extent, A. R. P.
4961	Naingalakanda (reservation for cart track)	0 0 4

and bounded as follows : on the north by Naingalakele, Crown jungle ; on the east by Naingalakanda sold by the Crown to Dewatapedige Utiya and another ; on the south by the land depicted in title plan No. 181,556 ; on the west by the road from main road to Halpe.



Surveyor-General's Office,
Colombo, July 29, 1913.

C. R. LUNDIE,
for Surveyor-General.

January 24, 1914.

H. MILLIGAN,
Assistant Government Agent.

**Order under Section 2 of "The Waste Lands Ordinances of 1897, 1899, 1900, and 1903,"
declaring Land to be Crown Property.**

In the matter of the land commonly called and known as Mirigankanda (stream and paddy field reservation), situate in the village of Mirigama, in the Udugaha pattu of the Hapitigam korale, in the Negombo District of the Western Province, and of "The Waste Lands Ordinances of 1897, 1899, 1900, and 1903."

THE notice required by section 1 of "The Waste Lands Ordinances of 1897, 1899, 1900, and 1903," having been duly published in manner prescribed by that section in respect of the above-named land (*vide* Notice No. 5,022), and no claim having been made to the said land or to any interest therein within the period or three months from the date specified in the said notice, I, Herbert Ward Milligan, Assistant Government Agent of the Colombo and Negombo Districts, under and by virtue of the powers vested in me in that behalf by section 2 of the said Ordinances, do hereby on January 26, 1914, order and declare that the said land, as more fully described herein below, situate in the village of Mirigama, in the Udugaha pattu of the Hapitigam korale, in the Negombo District of the Western Province, and shown as lot 4847, in the preliminary plan 15,318 and in the annexed diagram, and containing in extent 2 roods and 7 perches, is the property of the Crown.

Description of the Land referred to.

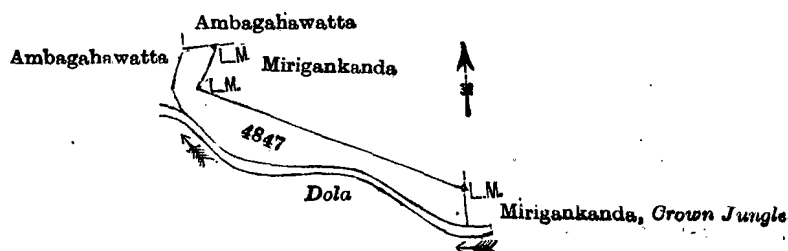
The following lot situated in the village of Mirigama, in the Udugaha pattu of the Hapitigam korale, in the Negombo District of the Western Province, as described in the annexed diagram :—

Preliminary plan 15,318.

Situation : Mirigama village in Udugaha pattu of Hapitigam korale Negombo District.

Lot.	Name of Land.	Extent, A. R. P.
4847	Mirigankanda (reservation for stream and paddy field)	0 2 7

and bounded as follows : on the north by Ambagahawatta claimed by Mathew Herbert Senanayaka ; on the east by Mirigankanda sold by the Crown to Mathew Herbert Senanayaka of Mirigama, and Mirigankanda, Crown jungle ; on the south by dola ; on the west by Ambagahawatta claimed by Mathew Herbert Senanayaka.



Surveyor-General's Office,
Colombo, July 29, 1913.

C. R. LUNDIE,
for Surveyor-General.

January 26, 1914.

H. MILLIGAN,
Assistant Government Agent.

**Order under Section 2 of "The Waste Lands Ordinances of 1897, 1899, 1900, and 1903,"
declaring Land to be Crown Property.**

In the matter of the land commonly called and known as Tiriwanagodella (Crown reservation), situate in the village of Botale, in the Udugaha pattu of the Hapitigam korale, in the Negombo District of the Western Province, and of "The Waste Lands Ordinances of 1897, 1899, 1900, and 1903."

THE notice required by section 1 of "The Waste Lands Ordinances of 1897, 1899, 1900, and 1903," having been duly published in manner prescribed by that section in respect of the above-named land (*vide* Notice No. 5,023), and no claim having been made to the said land or to any interest therein within the period of three months from the date specified in the said notice, I, Herbert Ward Milligan, Assistant Government Agent of the Colombo and Negombo Districts, under and by virtue of the powers vested in me in that behalf by section 2 of the said Ordinances, do hereby on January 26, 1914, order and declare that the said land, as more fully described herein below, situate in the village of Botale, in the Udugaha pattu of the Hapitigam korale, in the Negombo District of the Western Province, and shown as lot 4833 in preliminary plan 15,313, and in the annexed diagram, and containing in extent 3 roods and 38 perches, is the property of the Crown.

Description of the Land referred to.

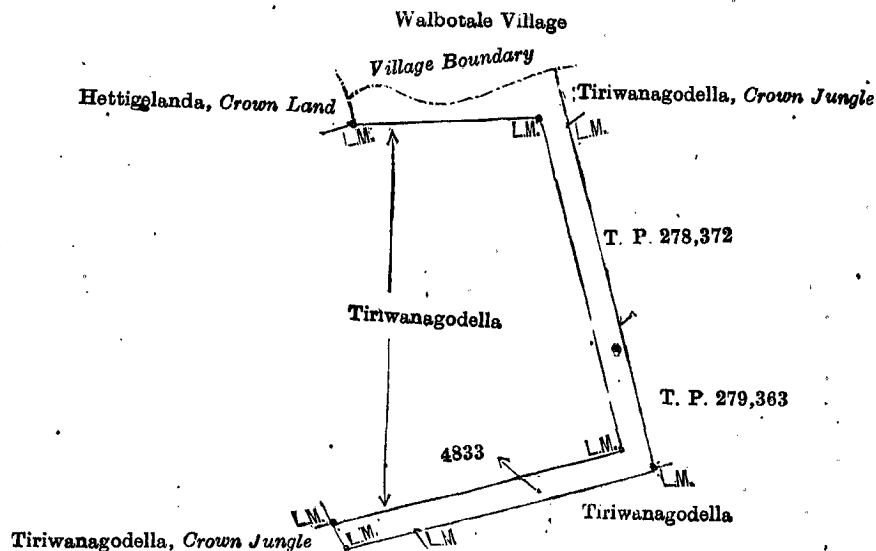
The following lot situated in the village of Botale, in the Udugaha pattu of the Hapitigam korale, in the Negombo District of the Western Province, as described in the annexed diagram:—

Preliminary plan 15,313.

Situation : Botale village in Udugaha pattu of Hapitigam korale in Negombo District.

Lot.	Name of Land.	Extent, A. R. P.
4833	Tiriwanagodella (Crown reservation)	0 3 38

and bounded as follows : on the north by the Walbotale village boundary ; on the east by Tiriwanagodella, Crown jungle, the lands depicted in the title plans Nos. 278,372 and 279,363 ; on the south by Tiriwanagodella claimed by Don Marthelis Perera and Tiriwanagodella, Crown jungle ; on the west by Tiriwanagodella, Crown jungle, Tiriwanagodella sold by the Crown to Dewagamage Karamanis Appu, and Hettigelanda, Crown land.



Surveyor-General's Office,
Colombo, July 11, 1913.

Scale of 4 Chains to an Inch.

C. R. LUNDIE,
for Surveyor-General.

January 26, 1914.

H. MILLIGAN,
Assistant Government Agent.

**Order under Section 2 of "The Waste Lands Ordinances of 1897, 1899, 1900, and 1903,"
declaring Lands to be Crown Property.**

In the matter of the lands commonly called and known as Bawagalakanda (Crown reservation), situate in the village of Madabawita, in the Udugaha pattu of the Hapitigam korale, in the Negombo District of the Western Province, and of "The Waste Lands Ordinances of 1897, 1899, 1900, and 1903."

THE notice required by section 1 of "The Waste Lands Ordinances of 1897, 1899, 1900, and 1903," having been duly published in manner prescribed by that section in respect of the above-named lands (*vide* Notice No. 5,018), and no claim having been made to the said lands or to any interest therein within the period of three months from the date specified in the said notice, I, Herbert Ward Milligan, Assistant Government Agent of the Colombo and Negombo Districts, under and by virtue of the powers vested in me in that behalf by section 2 of the said Ordinances, do hereby on January 26, 1914, order and declare that the said lands, as more fully described herein below, situate in the village of Madabawita, in the Udugaha pattu of the Hapitigam korale, in the Negombo District of the Western Province, and shown as lots 4931 and 4932 in preliminary plan 15,334, and in the annexed diagrams, and containing in extent 19 perches, are the property of the Crown.

Description of the Lands referred to.

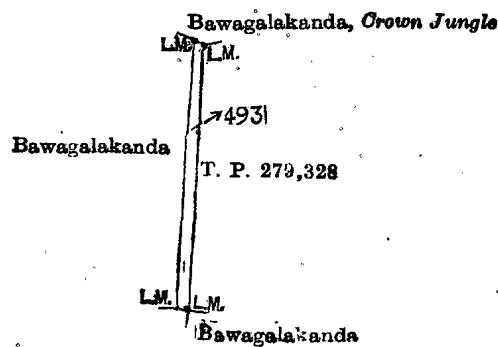
The following lots situated in the village of Madabawita, in the Udugaha pattu of the Hapitigam korale, in the Negombo District of the Western Province, as described in the annexed diagrams:—

I.—Preliminary plan 15,334.

Situation : Madabawita village in Udugaha pattu of Hapitigam korale off Negombo District.

Lot.	Name of Land.	Extent, A. R. P.
4931	Bawagalakanda (Crown reservation)	0 0 16

and bounded as follows : on the north by Bawagalakanda, Crown jungle ; on the east by the land depicted in the title plan No. 279,328 ; on the south by Bawagalakanda sold by the Crown to Ratnayakage Sinnappu of Madabawita ; on the west by Bawagalakanda sold by the Crown to Gamaralalage John Sinno of Weweldeniya.



Surveyor-General's Office,
Colombo, July 29, 1913.

Scale of 4 Chains to an Inch.

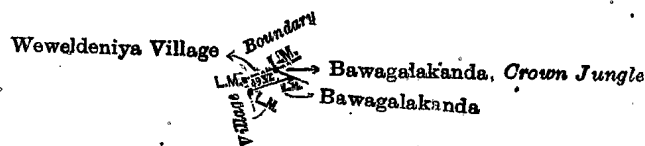
C. R. LUNDIE,
for Surveyor-General.

II.—Preliminary plan 15,334.

Situation : Madabawita village in Udugaha pattu of Hapitigam korale in Negombo District.

Lot.	Name of Land.	Extent, A. R. P.
4932	Bawagalakanda (Crown reservation)	0 0 3

and bounded as follows : on the north by Weweldeniya village boundary ; on the east by Bawagalakanda, Crown jungle ; on the south by Bawagalakanda sold by the Crown to Gamaralalage John Sinno of Weweldeniya ; on the west by Weweldeniya village boundary.



Surveyor-General's Office,
Colombo, July 29, 1913.

Scale of 4 Chains to an Inch.

C. R. LUNDIE,
for Surveyor-General.

January 26, 1914. H. MILLIGAN,
Assistant Government Agent.

Order under Section 2 of "The Waste Lands Ordinances of 1897, 1899, 1900, and 1903," declaring Land to be Crown Property.

In the matter of the land commonly called and known as Halugankanda (reservation for road), situate in the village of Panawala, in the Udugaha pattu of the Hapitigam korale, in the Negombo District of the Western Province, and of "The Waste Lands Ordinances of 1897, 1899, 1900, and 1903."

THE notice required by section 1 of "The Waste Lands Ordinances of 1897, 1899, 1900, and 1903," having been duly published in manner prescribed by that section in respect of the above-named land (vide Notice No. 5,012), and no claim having been made to the said land or to any interest therein within the period of three months from the date specified in the said notice, I, Herbert Ward Milligan, Assistant Government Agent of the Colombo and Negombo Districts, under and by virtue of the powers vested in me in that behalf by section 2 of the said Ordinances, do hereby on January 24, 1914, order and declare that the said land, as more fully described herein below, situate in the village of Panawala, in the Udugaha pattu of the Hapitigam korale, in the Negombo District of the Western Province, and shown as lots 4960 in preliminary plan 15,341, and in the annexed diagram, and containing in extent 1 rood and 15 perches, is the property of the Crown.

Description of the Land referred to.

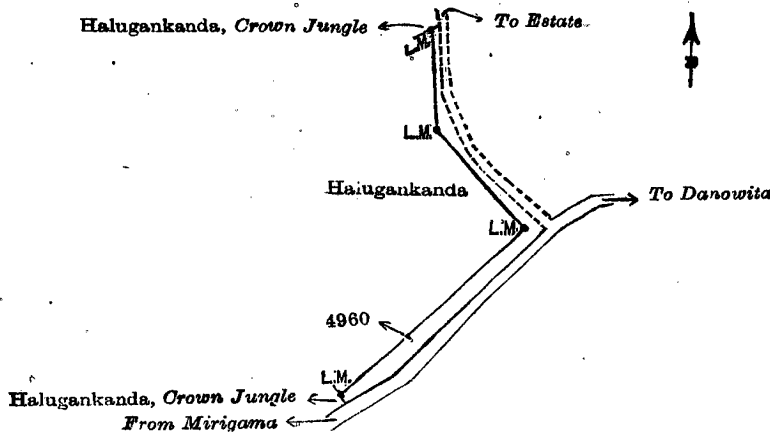
The following lot situated in the village of Panawala, in the Udugaha pattu of the Hapitigam korale, in the Negombo District of the Western Province, as described in the annexed diagram :—

Preliminary plan 15,341.

Situation : Panawala village in Udugaha pattu of Hapitigam korale in Negombo District.

Lot.	Name of Land.	Extent, A. R. P.
4960	Halugankanda (reservation for road)	0 1 15

and bounded as follows : on the north by Halugankanda, Crown jungle ; on the east by the road from Danowita to estate and the road from Mirigama to Danowita ; on the south by Halugankanda, Crown jungle ; on the west by Halugankanda sold by the Crown to Mr. Edmund Hewavitarana and another.



Surveyor-General's Office,
Colombo, July 29, 1913.

Scale of 4 Chains to an Inch.

C. R. LUNDIE,
for Surveyor-General.

January 24, 1914.

H. MILLIGAN,
Assistant Government Agent.

**Order under Section 2 of "The Waste Lands Ordinances of 1897, 1899, 1900, and 1903,"
declaring Land to be Crown Property.**

In the matter of the land commonly called and known as Tiriwanagodella (Crown reservation), situate in the village of Botale, in the Udugaha pattu of the Hapitigam korale, in the Negombo District of the Western Province, and of "The Waste Lands Ordinances of 1897, 1899, 1900, and 1903."

THE notice required by section 1 of "The Waste Lands Ordinances of 1897, 1899, 1900, and 1903," having been duly published in manner prescribed by that section in respect of the above-named land (*vide* Notice No. 5,007), and no claim having been made to the said land or to any interest therein within the period of three months from the date specified in the said notice, I, Herbert Ward Milligan, Assistant Government Agent of the Colombo and Negombo Districts, under and by virtue of the powers vested in me in that behalf by section 2 of the said Ordinances, do hereby on January 24, 1914, order and declare that the said land, as more fully described herein below, situate in the village of Botale, in the Udugaha pattu of the Hapitigam korale, in the Negombo District of the Western Province, and shown as lot 4841 in preliminary plan 15,316, and in the annexed diagram, and containing in extent 1 rood and 32 perches, is the property of the Crown.

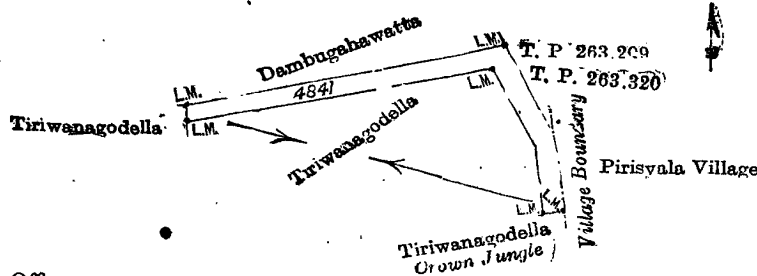
Description of the Land referred to.

The following lot situated in the village of Botale, in the Udugaha pattu of the Hapitigam korale, in the Negombo District of the Western Province, as described in the annexed diagram:—

Preliminary plan 15,316.
Situation: Botale village in Udugaha pattu of Hapitigam korale in Negombo District.

Lot.	Name of Land.	Extent, A. R. P.
4841	Tiriwanagodella (Crown reservation)	0 1 32

and bounded as follows: on the north by Dambugahawatta claimed by Don Hendrick Goonewardena; on the east by the lands depicted in title plans Nos. 263,209 and 263,320 and the Pirisyala village boundary; on the south by Tiriwanagodella, Crown jungle, and Tiriwanagodella sold by the Crown to Karunaratne Wickramasinghe Mudiyansele Don Marthells Perera of Botale; on the west by Tiriwanagodella, Crown jungle.



Surveyor-General's Office,
Colombo, July 19, 1913.

Scale of 4 Chains to an Inch.

C. R. LUNDIE,
for Surveyor-General.

January 24, 1914.

H. MILLIGAN,
Assistant Government Agent.

**Order under Section 2 of "The Waste Lands Ordinances of 1897, 1899, 1900, and 1903,"
declaring Land to be Crown Property.**

In the matter of the land commonly called and known as Detugalkanda (reservation for footpath), situate in the village of Botale, in the Udugaha pattu of the Hapitigam korale, in the Negombo District of the Western Province, and of "The Waste Lands Ordinances of 1897, 1899, 1900, and 1903."

THE notice required by section 1 of "The Waste Lands Ordinances of 1897, 1899, 1900, and 1903," having been duly published in manner prescribed by that section in respect of the above-named land (*vide* Notice No. 5,006), and no claim having been made to the said land or to any interest therein within the period of three months from the date specified in the said notice, I, Herbert Ward Milligan, Assistant Government Agent of the Colombo and Negombo Districts, under and by virtue of the powers vested in me in that behalf by section 2 of the said Ordinances, do hereby on January 24, 1914, order and declare that the said land, as more fully described herein below, situate in the village of Botale, in the Udugaha pattu of the Hapitigam korale, in the Negombo District of the Western Province, and shown as lot 4,824 in preliminary plan 15,312, and in the annexed diagram, and containing in extent 20 perches, is the property of the Crown.

Description of the Land referred to.

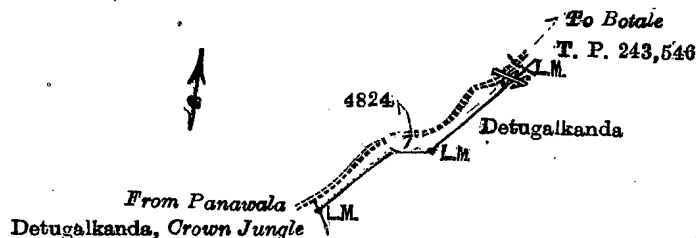
The following lot situated in the village of Botale, in the Udugaha pattu of the Hapitigam korale, in the Negombo District of the Western Province, as described in the annexed diagram:—

Preliminary plan 15,312.

Situation: Botale vilage in Udugaha pattu of Hapitigam korale in Negombo District.

Lot.	Name of Land.	Extent, A. R. P.
4824	Detugalkanda (reservation for footpath)	0 0 20

and bounded as follows: on the north by the land depicted in the title plan No. 243,546; on the east by Detugalkanda sold by the Crown to Heneratpathiranhellage Peris Appuhamy of Panawala; on the south by Detugalkanda, Crown jungle; on the west by road from Panawala to Botale.



Surveyor-General's Office,
Colombo, July 11, 1913.

Scale of 4 Chains to an Inch.

C. R. LUNDIE,
for Surveyor-General.

January 24, 1914.

H. W. MILLIGAN,
Assistant Government Agent.

**Order under Section 2 of "The Waste Lands Ordinances of 1897, 1899, 1900, and 1903,"
declaring Land to be Crown Property.**

In the matter of the land commonly called and known as Kebellagahaowita (reservation for stream), situate in the village of Habarakada, in the Palle pattu of the Hewagam korale, in the Colombo District of the Western Province, and of "The Waste Lands Ordinances of 1897, 1899, 1900, and 1903."

THE notice required by section 1 of "The Waste Lands Ordinances of 1897, 1899, 1900, and 1903," having been duly published in manner prescribed by that section in respect of the above-named land (*vide* Notice No. 5,017), and no claim having been made to the said land or to any interest therein within the period of three months from the date specified in the said notice, I, Herbert Ward Milligan, Assistant Government Agent of the Colombo and Negombo Districts, under and by virtue of the powers vested in me in that behalf by section 2 of the said Ordinances, do hereby on January 26, 1914, order and declare that the said land, as more fully described herein below, situate in the village of Habarakada, in the Palle pattu of the Hewagam korale, in the Colombo District of the Western Province, and shown as lot R 11 in preliminary plan 14,563, and in the annexed diagram, and containing in extent 30 perches, is the property of the Crown.

Description of the Land referred to.

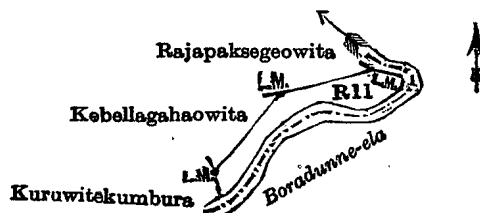
The following lot situated in the village of Habarakada, in the Palle pattu of the Hewagam korale, in the Colombo District of the Western Province, as described in the annexed diagram:—

Preliminary plan 14,563.

Situation: Habarakada village in Palle pattu of Hewagam korale of Colombo District.

Lot.	Name of Land.	Extent, A. R. P.
R 11	Kebellagahaowita (reservation for stream)	0 0 30

and bounded as follows: on the north by Boradunne-ela; on the east by Boradunne-ela; on the south by Kuruwitekumbura claimed by H. Aranis and others; on the west by Kebellagahaowita claimed by T. D. Jayasinghe and Rajapaksegeowita claimed by R. Sanchi Appu and others.



Surveyor-General's Office,
Colombo, July 29, 1913.

Scale of 4 Chains to an Inch.

C. R. LUNDIE,
for Surveyor-General.

January 26, 1914.

H. MILLIGAN,
Assistant Government Agent.