



Ceylon Government Gazette

Published by Authority.

No. 6,616 — FRIDAY, MARCH 20, 1914.

PART I.—General: Minutes, Proclamations, Appointments, and General Government Notifications.
 PART II.—Legal and Judicial.
 PART III.—Provincial Administration.
 PART IV.—Land Settlement.
 PART V.—Mercantile, Marine, Municipal, Local, &c.

Separate paging is given to each Part in order that it may be filed separately.

Part IV.—Land Settlement.

	PAGE	PAGE
Preliminary Notices	321	Final Orders
		341

PRELIMINARY NOTICES.

Colombo Notice No. 5,150.

Notice under "The Waste Lands Ordinances of 1897, 1899, 1900, and 1903."

TAKE notice that unless within three months from March 20, 1914, the persons, if any, who claim any interest in the land hereinafter mentioned appear before the Assistant Government Agent of the Colombo and Negombo Districts of the Western Province, at his office in Colombo, and make claim in person or in writing to the said land or to some interest therein:

Such Assistant Government Agent, in pursuance of the powers in him vested by the said Ordinances, will declare by writing under his hand that the said land, to which no claim has been made, is the property of the Crown.

H. MILLIGAN,
Assistant Government Agent.

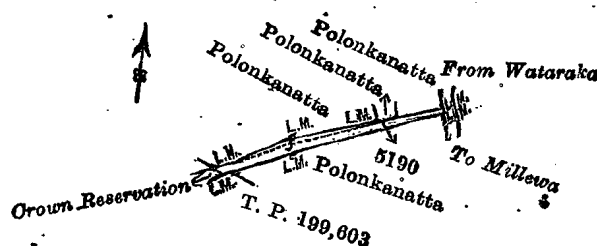
Description of the Land referred to.

The following lot situated in the village of Horagala, in the Meda pattu of Hewagam korale, in the Colombo District of the Western Province, as described in the annexed diagram:—

Preliminary plan 15,393.
 Situation: Horagala village in Meda pattu of Hewagam korale in Colombo District.

Lot.	Name of Land.	Extent, A. R. P.
5190	Polonkanatteadipara (path and reservation)	0 0 13

and bounded as follows: on the north by Polonkanatta sold by the Crown to Mr. M. S. H. Abdul Ally and Polonkanatta sold by the Crown to Karanagodage Cornelis of Horagala; on the east by the road from Wataraka to Millewa; on the south by Polonkanatta claimed by Ranasinghe Arachchige Piloris and land depicted in title plan No. 199,603; on the west by Crown reservation.



Surveyor-General's Office,
Colombo, January 14, 1914.

Scale of 4 Chains to an Inch.

C. R. LUNDIE,
for Surveyor-General.

Colombo Notice No. 5,151.

Notice under "The Waste Lands Ordinances of 1897, 1899, 1900, and 1903."

TAKE notice that unless within three months from March 20, 1914, the persons, if any, who claim any interest in the lands hereinafter mentioned or in any one or more of such lands appear before the Assistant Government Agent of the Colombo and Negombo Districts of the Western Province, at his office in Colombo, and make claim in person or in writing to the said lands or any of them or to some interest therein :

Such Assistant Government Agent, in pursuance of the powers in him vested by the said Ordinances, will declare by writing under his hand that the said lands, or such of them as to which no claim has been made, are the property of the Crown.

H. MILLIGAN,
Assistant Government Agent.

Description of the Lands referred to.

The following lots situated in the village of Bope, in the Meda pattu of Hewagam korale, in the Colombo District of the Western Province, as described in the annexed diagrams :—

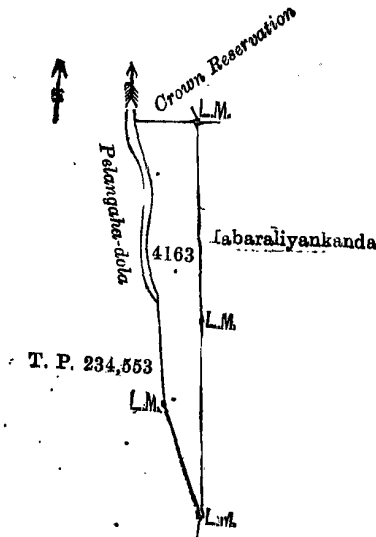
PART I.

Preliminary plan 15,138.

Situation : Bope village in Meda pattu of Hewagam korale in Colombo District.

Lot.	Name of Land.	Extent, A. R. P.
4163	Habaraliyankanda (reservation for stream)	0 2 34

and bounded as follows : on the north by Crown reservation ; on the east by Habaraliyankanda sold by the Crown to Mr. E. R. F. de S. Wijeratne and another ; on the south by land depicted in title plan No. 234,553 ; on the west by the land depicted in title plan No. 234,553 and Pelangaha-dola.



Scale of 4 Chains to an Inch.

* Surveyor-General's Office,
Colombo, January 16, 1914.

C. R. LUNDIE,
for Surveyor-General.

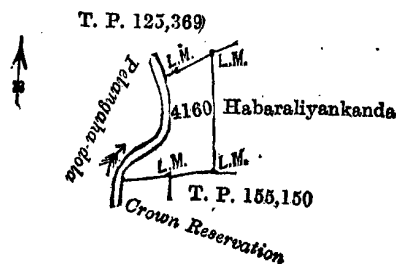
PART II.

Preliminary plan 15,138.

Situation : Bope village in Meda pattu of Hewagam korale in Colombo District.

Lot.	Name of Land.	Extent, A. R. P.
4160	Habaraliyankanda (reservation for stream)	0 1 6

and bounded as follows : on the north by the land depicted in title plan No. 125,369 ; on the east by Habaraliyankanda sold by the Crown to Dewamullage John Perera of Bope ; on the south by the land depicted in title plan No. 155,150 and Crown reservation ; on the west by Pelangaha-dola.



Scale of 4 Chains to an Inch.

Surveyor-General's Office,
Colombo, January 16, 1914.

C. R. LUNDIE,
for Surveyor-General.

Colombo Notice No. 5,152.

Notice under "The Waste Lands Ordinances of 1897, 1899, 1900, and 1903."

TAKE notice that unless within three months from March 20, 1914, the persons, if any, who claim any interest in the land hereinafter mentioned appear before the Assistant Government Agent of the Colombo and Negombo Districts of the Western Province, at his office in Colombo, and make claim in person or in writing to the said land or to some interest therein :

Such Assistant Government Agent, in pursuance of the powers in him vested by the said Ordinances, will declare by writing under his hand that the said land, to which no claim has been made, is the property of the Crown.

H. MILLIGAN,
Assistant Government Agent.

Description of the Land referred to.

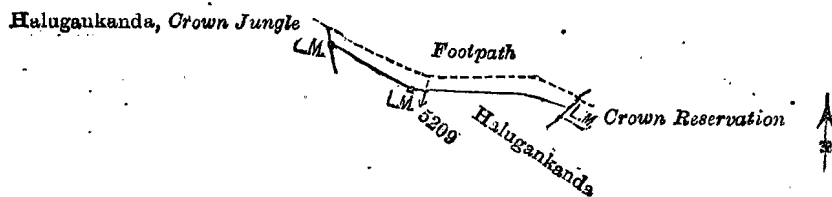
The following lot situated in the village of Panawala, in the Udugaha pattu of Hapitigam korale, in the Negombo District of the Western Province, as described in the annexed diagram :—

Preliminary plan 15,398.

Situation: Panawala village in Udugaha pattu of Hapitigam korale in Negombo District.

Lot.	Name of Land.	Extent, A. R. P.
5209	Halugankanda (reservation for footpath)	0 0 22

and bounded as follows : on the north by footpath ; on the east by Crown reservation ; on the south by Halugankanda sold by the Crown to Henerat Pattianlage Marthelis Appu of Panawala ; on the west by Halugankanda, Crown jungle.



Surveyor-General's Office,
Colombo, December 29, 1913.

Scale of 4 Chains to an Inch.

G. K. THORNHILL,
for Surveyor-General.

Colombo Notice No. 5,153.

Notice under "The Waste Lands Ordinances of 1897, 1899, 1900, and 1903."

TAKE notice that unless within three months from March 20, 1914, the persons, if any, who claim any interest in the lands hereinafter mentioned or in any one or more of such lands appear before the Assistant Government Agent of the Colombo and Negombo Districts of the Western Province, at his office in Colombo, and make claim in person or in writing to the said lands or any of them or to some interest therein :

Such Assistant Government Agent, in pursuance of the powers in him vested by the said Ordinances, will declare by writing under his hand that the said lands, or such of them as to which no claim has been made, are the property of the Crown.

H. MILLIGAN,
Assistant Government Agent.

Description of the Lands referred to.

The following lots situated in the village of Pinnawala, in the Meda pattuwa of Hewagam korale, in the Colombo District of the Western Province, as described in the annexed diagrams :—

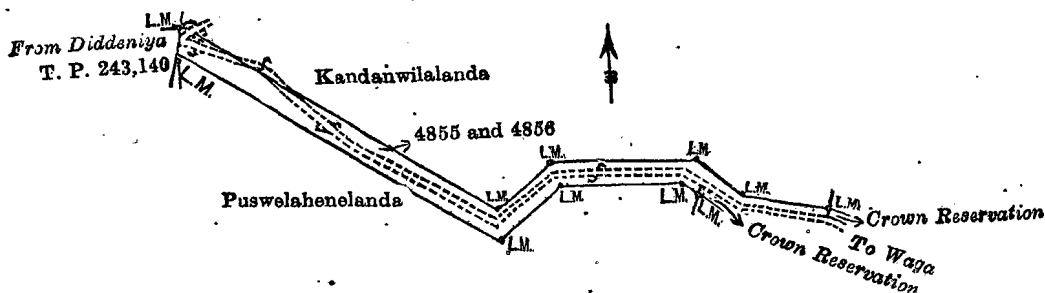
PART I.

Preliminary plan 15,321.

Situation: Pinnawala village in Meda pattuwa of Hewagam korale in Colombo District.

Lot.	Name of Land.	Extent, A. R. P.
4855	Kandanwilalanda (reservation for road)	0 1 0
4856	Do. (do.)	0 1 6
		0 2 6

and bounded as follows : on the north by Kandanwilalanda sold by the Crown to Mr. Eldred Gordon Brooke and another ; on the east by Crown reservation ; on the south by Puswelahenalanda sold by the Crown to Ranawakalekamage Edwin Dias of Nugegoda and another ; on the west by the land depicted in title plan No. 243,140.



Surveyor-General's Office,
Colombo, December 12, 1914.

Scale of 4 Chains to an Inch.

C. R. LUNDIE,
for Surveyor-General.

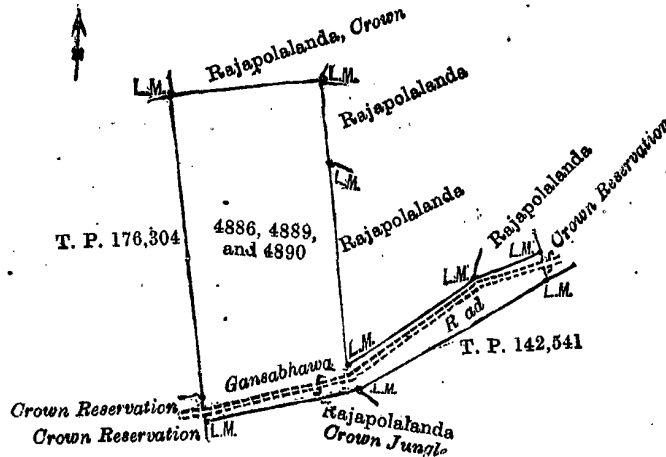
PART II.

Preliminary plan 15,321.

Situation: Pinnawala village in Meda pattuwa of Hewagam korale in Colombo District.

Lot.	Name of Land.	Extent, A. R. P.
4886	Rajapolalanda (reservation for burial ground)	2 0 15
4889	Do. (reservation for road)	0 0 19
4890	Do. (do.)	0 1 1
		2 1 35

and bounded on the north by Rajapolalanda, Crown jungle, Rajapolalanda sold by the Crown to Atukoralage Bempey. Appu of Pinnawala, Rajapolalanda sold by the Crown to Gamaralage Don Davith of Kurugala and another and Rajapolalanda sold by the Crown to Haputantrigamage Bempy Appu of Wewelpanawa; on the east by Crown reservation; on the south by the land depicted in title plan No. 142,541 and Rajapolalanda, Crown jungle; on the west by Crown reservation and the land depicted in title plan 176,304.



Surveyor-General's Office,
Colombo, December 12, 1913.

Scale of 4 Chains to an Inch.

C. R. LUNDIE,
for Surveyor-General.

Colombo S. O. No. 5,154.

Notice under "The Waste Lands Ordinances of 1897, 1899, 1900, and 1903."

TAKE notice that unless within three months from March 20, 1914, the persons, if any, who claim any interest in the lands hereinafter mentioned or in any one or more of such lands appear before the Assistant Government Agent of the Colombo and Negombo Districts of the Western Province, at his office in Colombo, and make claim in person or in writing to the said lands or any of them or to some interest therein:

Such Assistant Government Agent, in pursuance of the powers in him vested by the said Ordinances, will declare by writing under his hand that the said lands, or such of them as to which no claim has been made, are the property of the Crown.

H. MILLIGAN,
Assistant Government Agent.

Description of the Lands referred to.

The following lots situated in the village of Pinnawala, in the Meda pattuwa of Hewagam korale, in the Colombo District of the Western Province, as described in the annexed diagrams:—

PART I.

Preliminary plan 15,399.

Situation: Pinnawala village in Meda pattuwa of Hewagam korale in Colombo District.

Lot.	Name of Land.	Extent, A. R. P.
5218	Kiriwanalanda (reservation for footpath)	0 0 4
5219	Do. (do.)	0 0 2
		0 0 6

and bounded as follows: on the north and east by Kiriwanalanda, Crown jungle; on the south by Kiriwanalanda sold by the Crown to Sir Edward Rosling and another; and on the west by Kiriwanalanda, Crown jungle.



Surveyor-General's Office,
Colombo, December 15, 1913.

Scale of 4 Chains to an Inch.

C. R. LUNDIE,
for Surveyor-General.

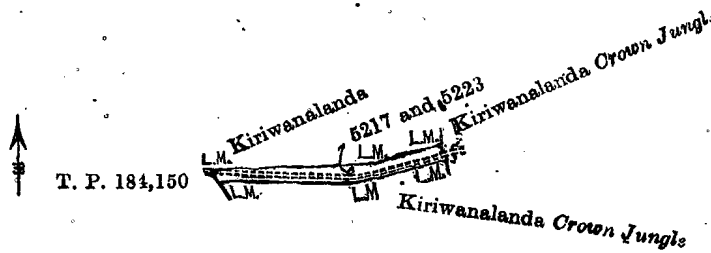
PART II.

Preliminary plan 15,399.

Situation: Pinnawala village in Meda pattuwa of Hewagam korale in Colombo District.

Lot.	Name of Land.	Extent, A. R. P.
5217	Kiriwanalanda (reservation for road)	0 0 6
3223	Do. (do.)	0 0 6
		0 0 12

and bounded as follows : on the north by Kiriwanalanda settled by the Crown on Jaltotage Appu Sinno and others ; on the east by Kiriwanalanda, Crown jungle ; on the south by Kiriwanalanda sold by the Crown to Sir Edward Rosling and another ; on the west by the land depicted in title plan 184,150.



Surveyor-General's Office,
Colombo, December 15, 1913.

Scale of 4 Chains to an Inch.

C. R. LUNDIE,
for Surveyor-General.

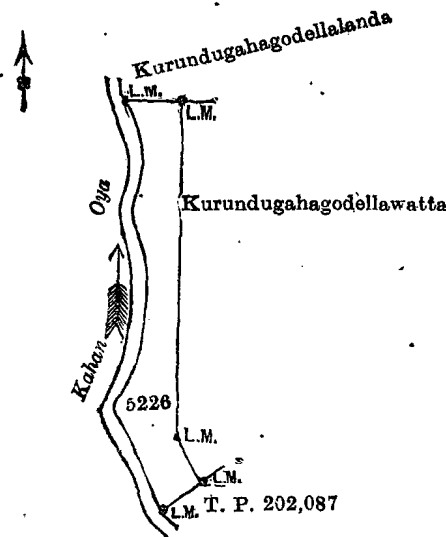
PART III.

Preliminary plan 15,399.

Situation: Pinnawala village in Meda pattuwa of Hewagam korale in Colombo District.

Lot.	Name of Land.	Extent, A. R. P.
5226	Kurundugahagodellalanda (reservation for oya)	0 3 0

and bounded as follows : on the north by Kurundugahagodellawatta claimed by Samara Achchige Arnolis and others ; on the east by Kurundugahagodellalanda sold by the Crown to Sir Edward Rosling and another ; on the south by the land depicted in title plan No. 202,087 ; on the west by Kahan-oya.



Surveyor-General's Office,
Colombo, December 15, 1913.

Scale of 4 Chains to an Inch.

C. R. LUNDIE,
for Surveyor-General.

Colombo Notice No. 5,155.

Notice under "The Waste Lands Ordinances of 1897, 1899, 1900, and 1903."

TAKE notice that unless within three months from March 20, 1914, the persons, if any, who claim any interest in the lands hereinafter mentioned or in any one or more of such lands appear before the Assistant Government Agent of the Colombo and Negombo Districts of the Western Province, at his office in Colombo, and make claim in person or in writing to the said lands or any of them or to some interest therein :

Such Assistant Government Agent, in pursuance of the powers in him vested by the said Ordinances, will declare by writing under his hand that the said lands, or such of them as to which no claim has been made, are the property of the Crown.

H. MILLIGAN,
Assistant Government Agent.

Description of the Lands referred to.

The following lots situated in the village of Hingurala, in the Udugaha pattu of Hewagam korale, in the Colombo District of the Western Province, as described in the annexed diagrams :—

PART I.

Preliminary plan 14,874.

Situation : Hingurala village in Udugaha pattu of Hewagam korale in Colombo District.

Lot.	Name of Land.	Extent, A. R. P.
3229	Godaporagahalanda (Crown reservation)	0 0 4

and bounded as follows : on the north, east, and south by Godaporagahalanda or Moratulelapala sold by the Crown to Mr. Prideaux Byrde and another ; on the west by Godaporagahawatta claimed by Lokuappulage Thegis and others.



Scale of 4 Chains to an Inch.

Surveyor-General's Office,
Colombo, July 29, 1913.

C. R. LUNDIE,
for Surveyor-General.

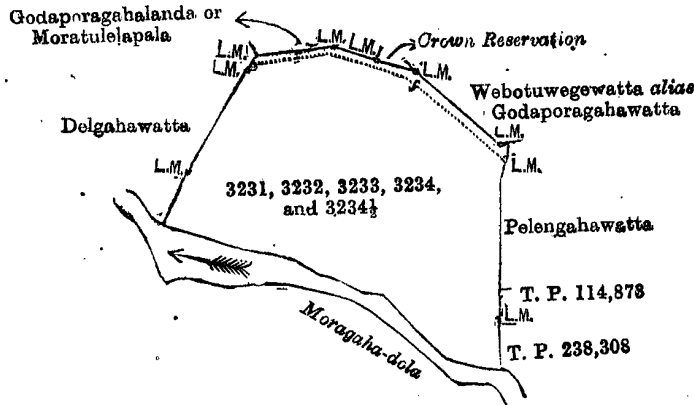
PART II.

Preliminary plan 14,874.

Situation : Hingurala village in Udugaha pattu of Hewagam korale in Colombo District.

Lot.	Name of Land.	Extent, A. R. P.
3231	Godaporagahalanda or Moratulelapala (Crown reservation)	0 0 26
3232	Do. (do.)	2 0 6
3233	Do. (do.)	0 0 10
3234	Do. (do.)	0 0 14
3234½	Godaporagahalanda (Crown reservation)	0 3 10
		3 0 26

and bounded as follows : on the north by Godaparagahalanda or Moratulelapala sold by the Crown to Mr. Prideaux Byrde and another, Crown reservation, and Webotuwegewatta *alias* Godaparagahawatta claimed by Kahandawala Arachchige Don Charles and another ; on the east by Pelengahawatta claimed by Kapuge Amaris Appu and the lands depicted in title plans Nos. 114,873 and 238,308 ; on the south by Moragaha-dola ; on the west by Delgahawatta claimed by Kapuge Amaris Appu and others.



Scale of 4 Chains to an Inch.

Surveyor-General's Office,
Colombo, July 29, 1913.

C. R. LUNDIE,
for Surveyor-General.

Kurunegala Notice No. 5,156.

Notice under "The Waste Lands Ordinances of 1897, 1899, 1900, and 1903."

TAKE notice that unless within three months from March 20, 1914, the persons, if any, who claim any interest in the lands hereinafter mentioned or in any one or more of such lands make claim in person or in writing to the said lands or any of them or to some interest therein to M. T. Archibald, Esq., Special Officer appointed under section 28 of "The Waste Lands Ordinances of 1897, 1899, 1900, and 1903," at his office at Fort, Colombo :

Such Special Officer, in pursuance of the powers vested in him by the said Ordinances, will declare by writing under his hand that the said lands, or such of them as to which no claim has been-made, are the property of the Crown.

M. T. ARCHIBALD,
Special Officer.

Description of the Lands referred to

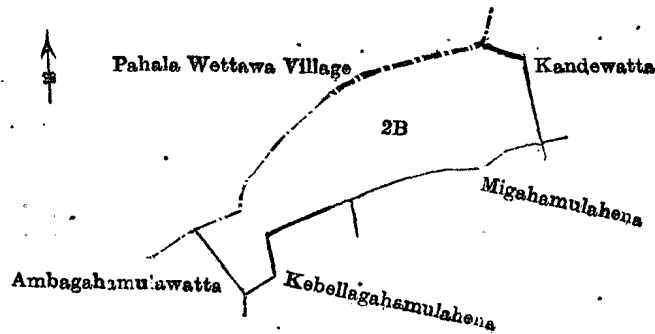
The following lots situated in the village of Idangapola, in the Udukaha Korale East of the Dambadeni hatpattu of the Kurunegala District, in the North-Western Province, as described in the annexed diagrams :—

I.—Preliminary plan 439.

Situation : Idangapola village in Udukaha Korale East of Kurunegala District.

Lot.	Name of Land.	Extent, A. R. P.
2B	Wettakanda	1 2 2

and bounded as follows : on the north by the village limit of Pahala Wettewa, Kandewatta claimed by Weragala Mudi-yanselage Ranhamy and another ; on the east by Kandewatta claimed by Weragala Mudi-yanselage Ranhamy and another ; on the south by Migahamulahena claimed by Dewatapedidurayalage Hapua and another, Kebellagahamulahena sold by the Crown ; on the west by Ambagahamulawatta sold by the Crown, the village limit of Pahala Wettewa.



Scale of 4 Chains to an Inch.

Surveyor-General's Office,
Colombo, January 28, 1914.

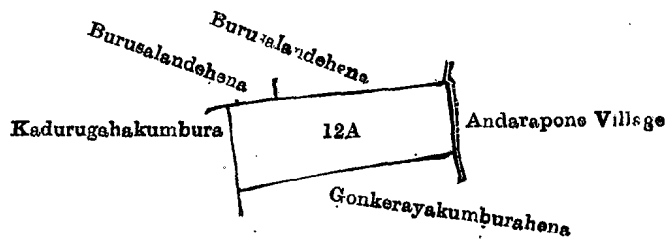
A. H. G. DAWSON,
for Surveyor-General.

II.—Preliminary plan 439.

Situation : Idangapola village in Udukaha Korale East of Kurunegala District.

Lot.	Name of Land.	Extent, A. R. P.
12A	Nugewelagawahena (cemetery)..	0 3 2

and bounded as follows : on the north by Burusalandehena sold by the Crown ; on the east by the village limit of Andarapone ; on the south by Gonkerayakumburahena sold by the Crown ; on the west by Kadurugahakumburapillewa sold by the Crown.



Scale of 4 Chains to an Inch.

Surveyor-General's Office,
Colombo, January 28, 1914.

A. H. G. DAWSON,
for Surveyor-General.

III.—Preliminary plan 439.

Situation : Idangapola village in Udukaha Korale East of Kurunegala District.

Lot.	Name of Land.	Extent, A. R. P.
17½	Pita-ela (stream)	0 1 16

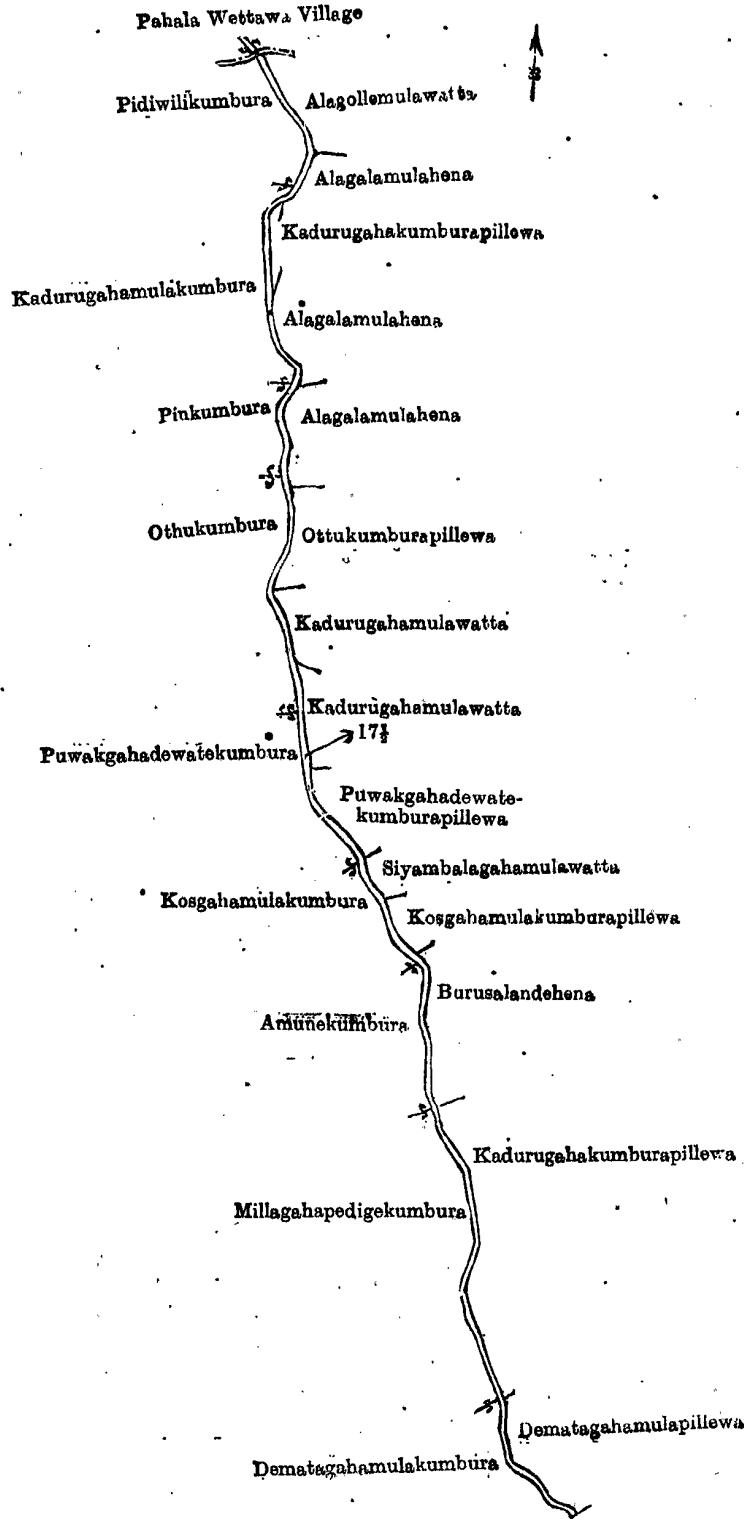
and bounded as follows : on the north by the village limit of Pahala Wettawa ; on the east by Alagollemulawatta claimed by Dewatapedidurayalage Sitta and others, Alagalamulahena sold by the Crown, Kadurugahakumburapillewa claimed by Dewatapedidurayalage Balaya, Alagalamulahena claimed by Dewatapedidurayalage Kiriya, Alagalamulahena claimed by Ilandaripedidurayalage Pinni and another, Ottukumburapillewa sold by the Crown, Kadurugahamulawatta claimed by Karunapedidurayalage Kiriya, Puwakgahadewetekumburapillewa claimed by D. D. Ukku, Siyambalagahamulawatta claimed by Dewatapedidurayalage Kiriya and others, Kosgahamulakumburepillewa claimed by D. D. Kiriya, Burusalandehena sold by the Crown, Kadurugahakumburapillewa sold by the Crown, Dematagahamulapillewa sold by the Crown ; on the south by Dematagahamulakumbura claimed by K. Horathala ; on the west by Millagahapedigekumbura claimed by D. D. Punchi, Amunekumbura claimed by D. D. Mitiya, Kosgahamulakumbura claimed by D. D. Kiriya, Puwakgahadewetekumbura claimed by D. D. Ukku, Othukumbura claimed by K. D. Punchi, Pinkumbura claimed by Watthude Vihare, Kadurugahamulakumbura claimed by D. D. Balaya, Pediwilikumbura claimed by D. D. Kiriya.

[For Diagram see page 328.]

IV.—Preliminary plan 439.

Situation : Idangapola village in Udukaha Korale East of Kurunegala District.

Lot.	Name of Land.	Extent, A. R. P.
17½	Midella-ela (stream)	0 3 25
41	Midellaeladuwa (islet)	0 0 4
		0 3 29



Scale of 4 Chains to an Inch.

Surveyor-General's Office,
Colombo, January 28, 1914.

A. H. G. DAWSON,
for Surveyor-General.

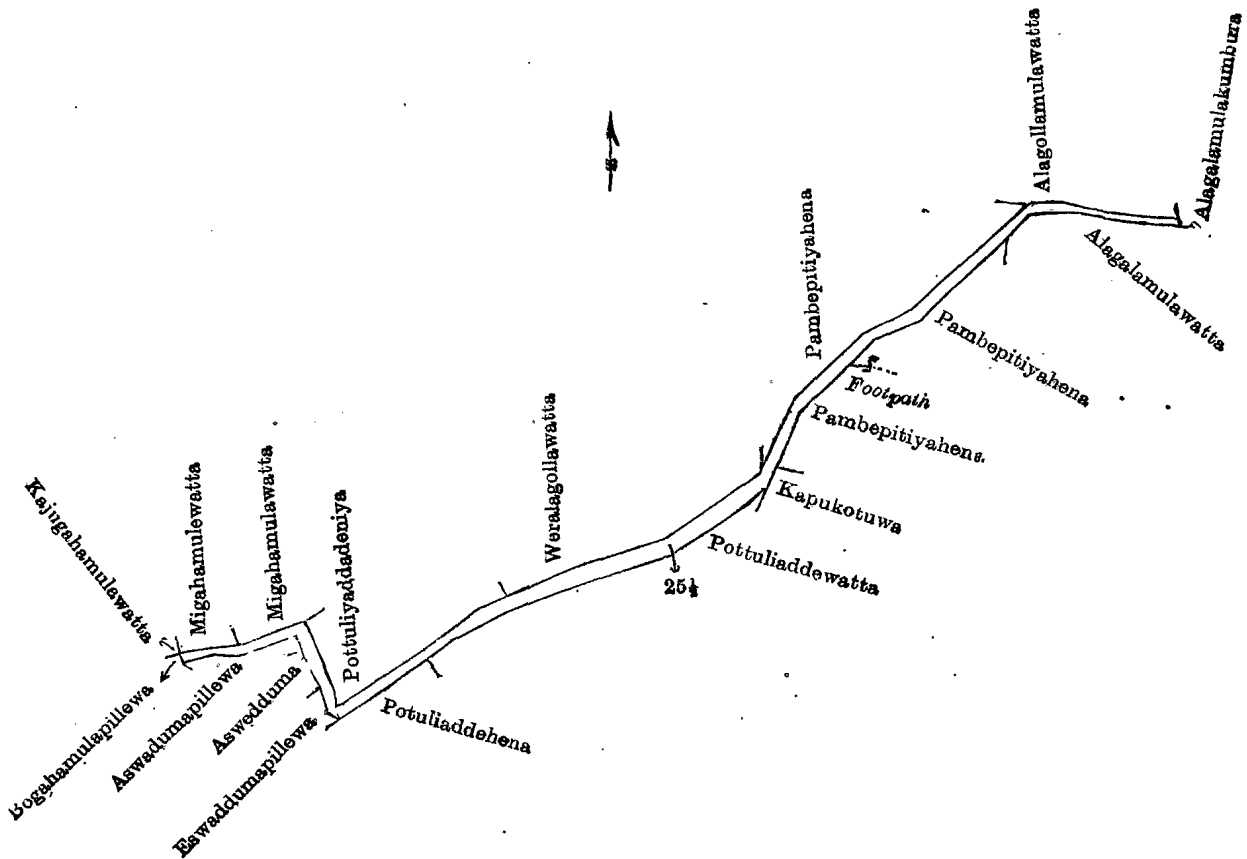
and bounded as follows : on the north by Galahitiyawekumbura claimed by K. Pethanhamy, Egodagamawelakumbura claimed by D. D. Kiriya, Meegahamulawatta claimed by Katugampola Naidelage Puchiappu Naide, Migahamulawatta claimed by Katugampola Naidelage Puchiappu Naide, Pinnagolleheha claimed by Crown, Pinnagollewatta claimed by H. D. Menika and others, Moderahena claimed by Crown, Moderakumbura claimed by Siyanayaka Mudiyansele Kiri Banda and others, Mandandukumbura claimed by Weeragala Mudiyansele Ranhamy ; on the east by the village limit of Andarapone ; on the south by the village limit of Hittarapola, the village limit of Sewandana, Asweddumekumbura claimed by Horatalpedidurayalage Menika and others, Asweddumekumburapillewa claimed by H. D. Menika, Wālaliyaddekumbura claimed by Katugampola Naidelage Puchiappu Naide, the village limit of Sewandana, the village limit of Maharachchimulla ; on the west by the village limit of Kiriwanapola.

VI.—Preliminary plan 439.

Situation : Idangapola village in Udukaha Korale East of Kurunegala District.

Lot.	Name of Land.	Extent, A. R. P.
25½	Gansabhawa para (path)	0 2 30

and bounded as follows : on the north by Kajugahamulawatta claimed by Badalwidanelage Kiri Naide and others, Migahamulewatta claimed by Kiriya of Iriebe, Migahamulawatta claimed by B. D. Fonseka, Pottuliyaddadeniya sold by the Crown, Weralagollawatta claimed by Devatapediturayalage Baya and others, Pambepitihahena claimed by Punchi of Akuramulla, Alagollamulawatta claimed by Karunapedidurayalage Wattuwa ; on the east by Alagalamulakumbura claimed by K. D. Poola and others ; on the south by Alagalamulawatta claimed by Horatalpedidurayalage Pinni and others, Pambepitihahena sold by the Crown, Pambepitihahena sold by the Crown, Kapukotuwa sold by the Crown, Pottuliaddehena claimed by Devatapediturayalage Baiya and others, Potuliaddehena sold by the Crown, Eswaddumapillewa sold by the Crown, Aswaduma claimed by Hittaranaidelage Kiri Naide, Aswadumapillewa claimed by Chittaranaidelage Andris ; on the west by Bogahamulapillewa claimed by D. D. Kiriya and others.



Scale of 4 Chains to an Inch.

Surveyor-General's Office,
Colombo, January 28, 1914.

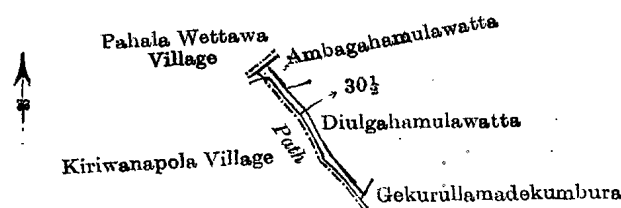
A. H. G. DAWSON,
for Surveyor-General.

VII.—Preliminary plan 439.

Situation : Idangapola village in Udukaha Korale East of Kurunegala District.

Lot.	Name of Land.	Extent, A. R. P.
30½	Para (path)	0 0 6

and bounded as follows : on the north by the village limit of Pahala Wettewa, Ambagahamulawatta sold by the Crown ; on the east by Diulgahamulawatta claimed by Hittaranaidelage Ram Nachehira ; on the south by Gekurullamadekumbura claimed by K. Pethanhamy ; on the west by the village limit of Kiriwanapola.



Scale of 4 Chains to an Inch.

Surveyor-General's Office,
Colombo, January 28, 1914.

A. H. G. DAWSON,
for Surveyor-General.

VIII.—Preliminary plan 439.

Situation : Idangapola village in Udukaha Korale East of Kurunegala District.

Lot.	Name of Land.	Extent, A. R. P.
31½	Pita-elā (stream)	0 1 0

and bounded as follows : on the north by Pahala-asweddumekumbura claimed by B. W. Kiri Naide and others ; on the east by Egodawattapillewa sold by the Crown, Kahatagahamulawatta sold by the Crown, Egodawatta sold by the Crown, Gerakagahamulapillewa sold by the Crown, Galahitiyawekumburapillewa claimed by K. Pethanhamy and others ; on the south by Galahitiyawekumbura claimed by K. Pethanhamy, the village limit of Kiriwanapola ; on the west by the village limit of Kiriwanapola, Pinliyaddekumbura claimed by Weththewe Vihare, Pahala-asweddumekumbura claimed by B. W. Kiri Naide and others.



Scale of 4 Chains to an Inch.

Surveyor-General's Office,
Colombo, January 28, 1914.

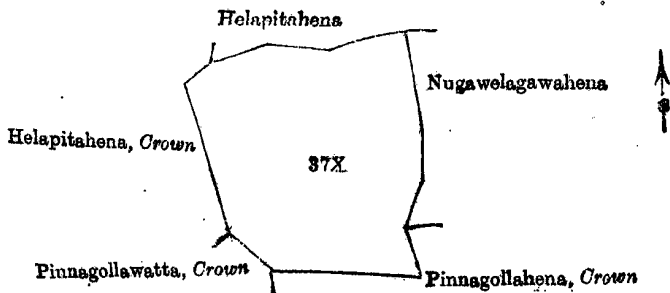
A. H. G. DAWSON,
for Surveyor-General.

IX.—Preliminary plan 439.

Situation : Idangapola village in Udukaha Korale East of Kurunegala District.

Lot.	Name of Land.	Extent, A. R. P.
37X	Nagollamukalana	2 0 28

and bounded as follows : on the north by Helapitahena claimed by Crown, Helapitahena sold by the Crown ; on the east by Nugawelagawahena sold by Crown, Pinnagollahena claimed by Crown ; on the south by Pinnagollahena claimed by Crown ; on the west by Pinnagollawatta claimed by Crown, Helapitahena claimed by Crown.



Scale of 4 Chains to an Inch.

Surveyor-General's Office,
Colombo, January 28, 1914.

A. H. G. DAWSON,
for Surveyor-General.

Kurunegala Notice No. 5,157.

Notice under "The Waste Lands Ordinances of 1897, 1899, 1900, and 1903."

TAKE notice that unless within three months from March 20, 1914, the persons, if any, who claim any interest in the lands hereinafter mentioned or in any one or more of such lands or to some interest therein make claim in person or in writing to the said lands or any of them or to some interest therein to M. T. Archibald, Esq., Special Officer appointed under section 28 of "The Waste Lands Ordinances of 1897, 1899, 1900, and 1903," at his office at Fort, Colombo :

Such Special Officer, in pursuance of the powers vested in him by the said Ordinances, will declare by writing under his hand that the said lands, or such of them as to which no claim has been made, are the property of the Crown.

M. T. ARCHIBALD,
Special Officer.

Description of the Lands referred to.

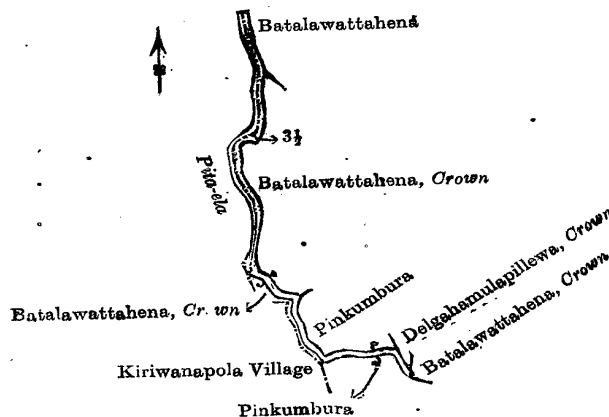
The following lots situated in the village of Pahala Wettawa, in the Udukaha Korale East of the Dambadeni hatpattu of the Kurunegala District, in the North-Western Province, as described in the annexed diagrams :—

I.—Preliminary plan 438.

Situation : Pahala Wettawa village in Udukaha Korale East of Kurunegala District.

Lot.	Name of Land.	Extent, A. R. P.
3½	Pita-ela (stream)	0 0 21

and bounded as follows : on the north by Batalawattahena sold by the Crown ; on the east by Batalawattahena sold by the Crown ; Pinkumbura claimed by Pahala Wettawa Vihare ; Delgahamulapillewa claimed by the Crown ; Batalawattahena claimed by the Crown ; on the south by Pinkumbura claimed by Pahala Wettawa Vihare ; on the west by the village limit of Kiriwanapola ; Batalawattahena claimed by the Crown, the Pita-ela.



Surveyor-General's Office,
Colombo, January 27, 1913.

Scale of 4 Chains to an Inch.

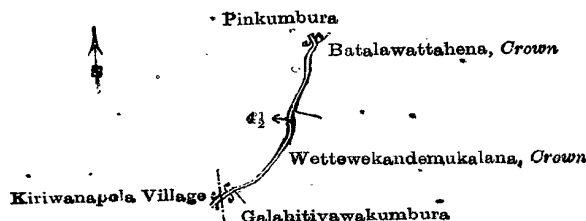
A. H. G. DAWSON,
for Surveyor-General.

II.—Preliminary plan 438.

Situation : Pahala Wettawa village in Udukaha Korale East of Kurunegala District.

Lot.	Name of Land.	Extent, A. R. P.
4½	Pita-ela (stream)	0 0 9

and bounded as follows : on the north by Pinkumbura claimed by the Pahala Wettawa Vihare ; on the east by Batalawattahena claimed by the Crown, Wettewekandemukalana belonging to Crown ; on the south by Galahitiyawakumbura claimed by Dingiri Nachchire and others ; on the west by the village limit of Kiriwanapola, Pinkumbura claimed by the Pahala Wettawa Vihare.



Surveyor-General's Office,
Colombo, January 27, 1914.

Scale of 4 Chains to an Inch.

A. H. G. DAWSON,
for Surveyor-General.

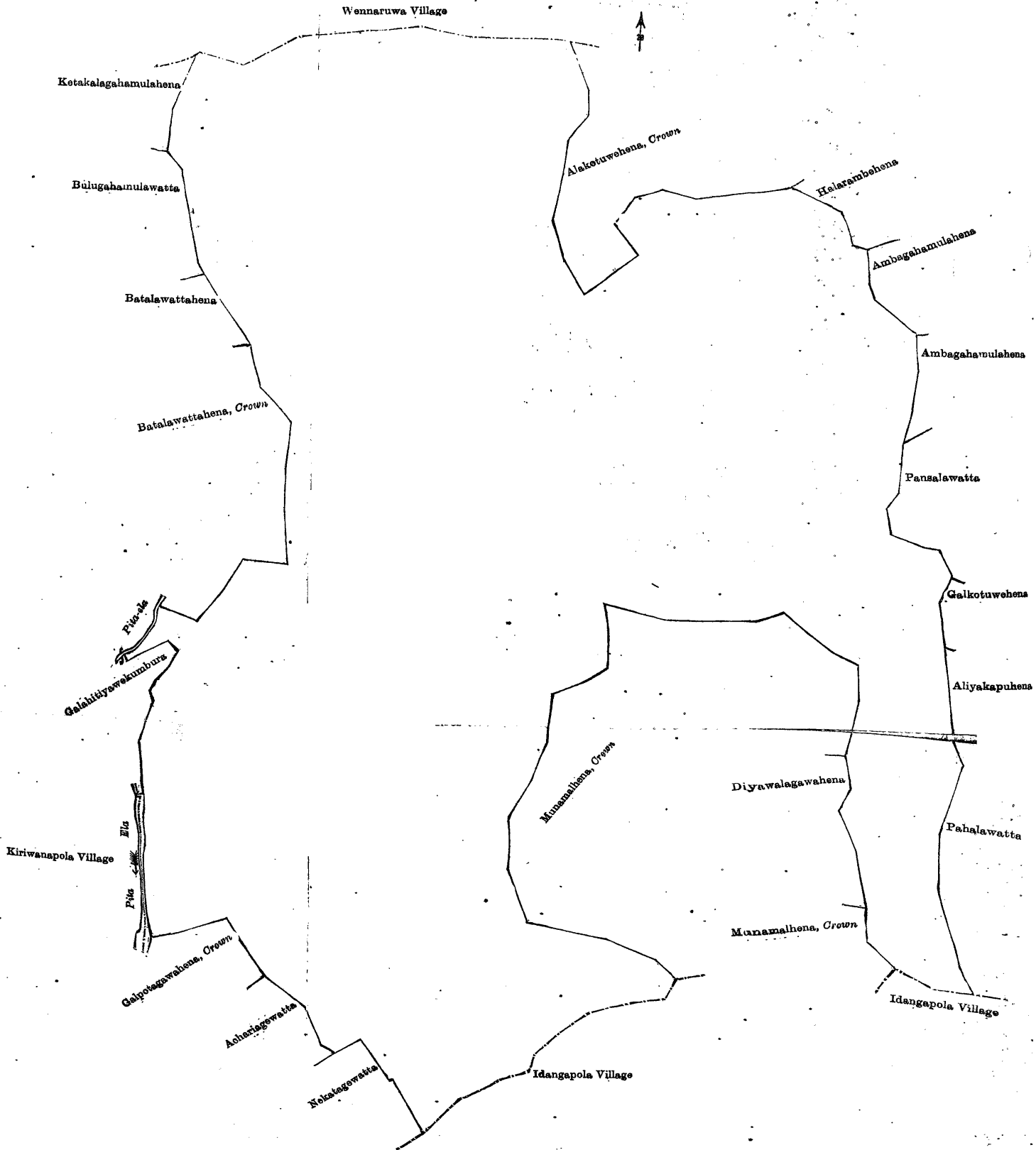
D 4

III.—Preliminary plan 438.

Situation : Pahala Wettawa village in Udakaha Korale East of Kurunegala District.

Lot.	Name of Land.	Extent, A. R. P.
5	Wettewekandemukulana	85 0 25

and bounded as follows : on the north by the village limit of Wennaruwa, Alakotuwehena claimed by the Crown, Halarambhehena sold by the Crown ; on the east by Halarambhehena sold by the Crown, Ambagahamulahena claimed by Weeragola Mudiyansele Mudalihamy and others, Pansalawatta claimed by the Pahala Wettawa Pansala, Galkotuwehena claimed by Herat Mudiyansele Punchi Banda, Aliyakapuhena claimed by ditto, Pahala Wattahena claimed by ditto ; on the south by the village limit of Idangapola, Munamahena claimed by the Crown, Diyawalagawahena sold by the Crown, Munamahena claimed by the Crown, the village limit of Idangapola, Nekatagewatta sold by the Crown, Achariagewatta sold by the Crown, Galpottagawahena claimed by the Crown ; on the west by the Pita-ela (the village limit of Kiriwanapola), Galabitiyawekumbura claimed by Dingiri Nachchire and others, the Pita-ela, Batalawattahena claimed by the Crown, Batalawattahena sold by the Crown, Bulugahamulawatta sold by the Crown, Ketakalagahamulahena sold by the Crown.

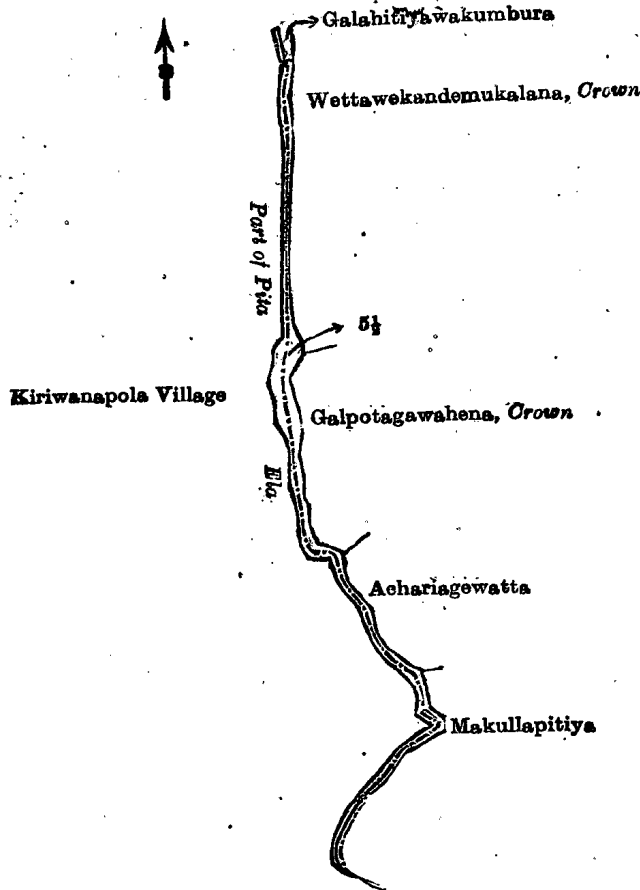


IV.—Preliminary plan 438.

Situation : Pahala Wettawa village in Udukaha Korale East of Kurunegala District.

Lot.	Name of Land.	Extent, A. R. P.
5½	Part of Pita-ela (stream)	0 0 35

and bounded as follows : on the north by Walahitiyawekumbura claimed by Dingiri Nachehire and others ; on the east by Wettawekandemukalana belonging to Crown, Galpotagawahena claimed by the Crown, Acharigewatta sold by the Crown, Makullapitiya claimed by Kapuruhamy, *ex-Vidane* ; on the south by Makullapitiya claimed by Kapuruhamy, *ex-Vidane* ; on the west by the village limit of Kiriwanapola (part of Pita-ela).



Surveyor-General's Office,
Colombo, January 27, 1914.

Scale of 4 Chains to an Inch.

A. H. G. DAWSON,
for Surveyor-General.

V.—Preliminary plan 438.

Situation : Pahala Wettawa village in Udukaha Korale East of Kurunegala District.

Lot.	Name of Land.	Extent, A. R. P.
6½	Part of ela (stream)	0 0 13

and bounded as follows : on the north by the village limit of Wennaruwa (part of Pita-ela) ; on the east by the village limit of Ihala Wettawa ; on the south by Halarambehena sold by the Crown, Alakotuwehena claimed by the Crown ; on the west by Alakotuwahena claimed by the Crown.



Surveyor-General's Office,
Colombo, January 27, 1914.

Scale of 4 Chains to an Inch.

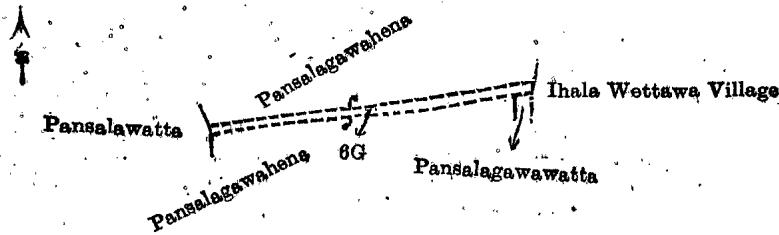
A. H. G. DAWSON,
for Surveyor-General.

VI.—Preliminary plan 438.

Situation : Pahala Wettawa village in Udukaha Korale East of Kurunegala District.

Lot.	Name of Land.	Extent, A. R. P.
6G	Road	0 0 20

and bounded as follows : on the north by Pansalagawahena claimed by Weeragala Mudiyansele Mudalihamy ; on the east by the village limit of Ihala Wettawa ; on the south by Pansalagawawatta claimed by Maha Mudiyansele Appuhamy, *ex-Peace Officer*, and another, Pansalagawahena claimed by Weeragala Mudiyansele Mudalihamy ; on the west by Pansalawatta claimed by the Pahala Wettawa Pansala.



Surveyor-General's Office,
Colombo, January 27, 1914.

Scale of 4 Chains to an Inch.

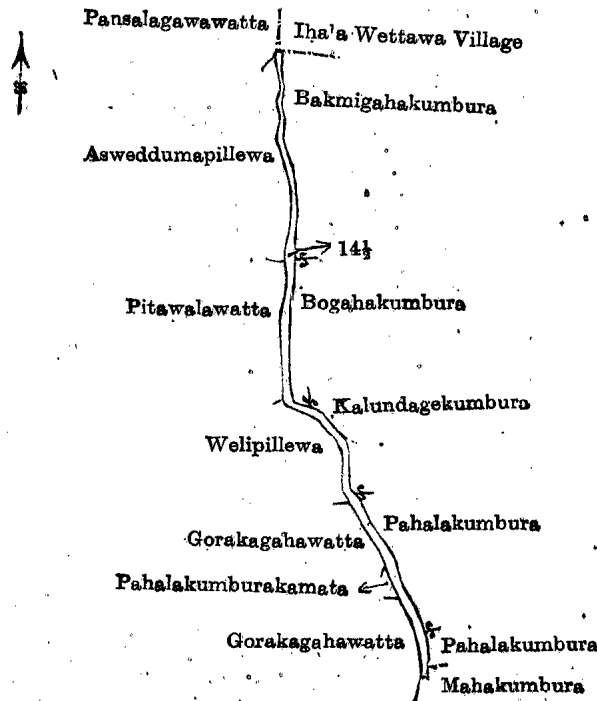
A. H. G. DAWSON,
for Surveyor-General.

VII.—Preliminary plan 438.

Situation : Pahala Wettawa village in Udukaha Korale East of Kurunegala District.

Lot.	Name of Land.	Extent, A. R. P.
14½	Pita-ela (stream)	0 0 25

and bounded as follows : on the north by the village limit of Ihala Wettawa ; on the east by Bakmigahakumbura claimed by Banda, *ex*-Korala, Bogahakumbura claimed by Kapuruhamy, *ex*-Vidane, Kalumudagekumbura claimed by Herat Mudiyansele Punchi Banda, Pahalakumbura claimed by Herat Mudiyansele Mudalihamy, Pahalakumbura claimed by Punchi Banda and others ; on the south by Mahakumbura claimed by Herat Mudiyansele Punchi Banda ; on the west by Gorakagahawatta claimed by Herat Mudiyansele Mudalihamy, Pahalakumburakamata claimed by ditto, Gorakagahawatta claimed by ditto, Welipillewa claimed by Mapa Mudiyansele Appuhamy, *ex*-Peace Officer, and another, Pitawalawatta claimed by Herat Mudiyansele Punchi Banda, Asweddumapillewa claimed by Dingiri Amma of Alawewa, Pansalagawawatta claimed by Mapa Mudiyansele Appuhamy, *ex*-Peace Officer, and another.



Surveyor-General's Office,
Colombo, January 27, 1914.

Scale of 4 Chains to an Inch.

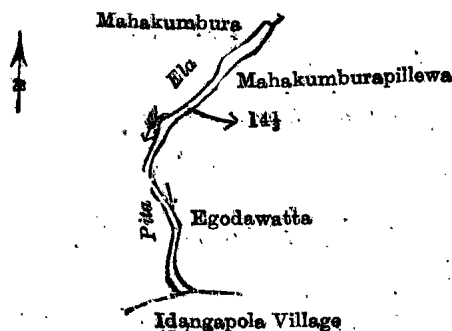
A. H. G. DAWSON,
for Surveyor-General.

VIII.—Preliminary plan 438.

Situation : Pahala Wettawa village in Udukaha Korale East of Kurunegala District.

Lot.	Name of Land.	Extent, A. R. P.
14½	Pita-ela (stream)	0 0 16

and bounded as follows : on the north by Mahakumbura claimed by H. M. Punchi Banda ; on the east by Mahakumburapillewa claimed by H. M. Punchi Banda, Yodawatta claimed by Vedarallage Dingiri Menika and others ; on the south by the village limit of Idangapola ; on the west by Mahakumbura claimed by H. M. Punchi Banda.



Surveyor-General's Office,
Colombo, January 27, 1914.

Scale of 4 Chains to an Inch.

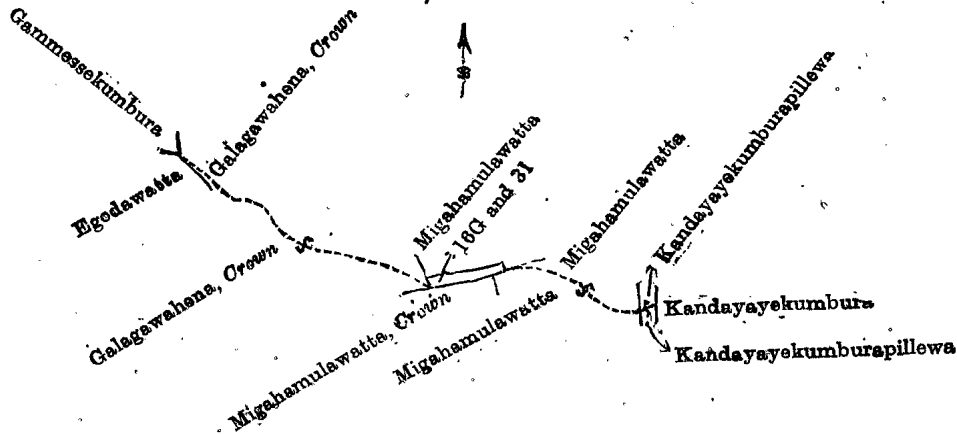
A. H. G. DAWSON,
for Surveyor-General.

IX.—Preliminary plan 438.

Situation : Pahala Wettawa village in Udukaha Korale East of Kurunegala District.

Lot.	Name of Land.	Extent, A. R. P.
16G .. Path	0 0 4
31 .. Path (footpath)	0 0 8
		0 0 12

and bounded as follows : on the north by Galagawahena claimed by the Crown, Migahamulawatta sold by the Crown, Kandayayekumburapillewa claimed by Herat Mudiyansele Mudalihamy ; on the east by Kandayayekumbura claimed by Herat Mudiyansele Mudalihamy ; on the south by Kandayayekumburapillewa claimed by Herat Mudiyansele Mudalihamy, Migahamulawatta sold by the Crown, Migahamulawatta claimed by the Crown, Galagawahena claimed by the Crown, Egodawatta claimed by Dingiri Menika ; on the west by Gammessekumbura claimed by Herat Mudiyansele Punchi Banda.



Surveyor-General's Office,
Colombo, January 27, 1914.

Scale of 4 Chains to an Inch.

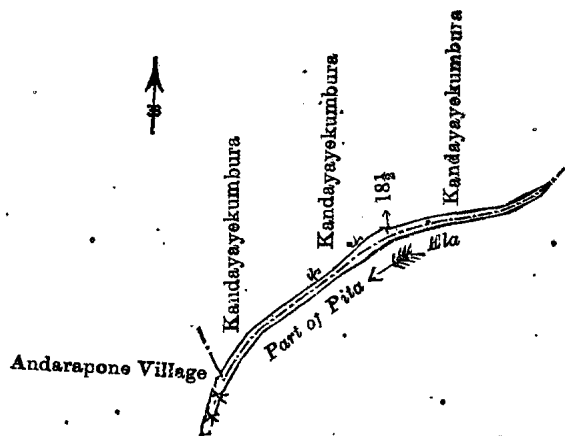
A. H. G. DAWSON,
for Surveyor-General.

X.—Preliminary plan 438.

Situation : Pahala Wettawa village in Udukaha Korale East of Kurunegala District.

Lot.	Name of Land.	Extent, A. R. P.
18½ .. Part of Pita-ela (stream)	0 0 9

and bounded as follows : on the north by Kandayayekumbura claimed by H. M. Kapuruhamy Vidane, Kandayayekumbura claimed by H. M. Mudalihamy, Kandayayekumbura claimed by Rantehige Sinna ; on the east, south, and west by the village limit of Andarapone.



Surveyor-General's Office,
Colombo, January 27, 1914.

Scale of 4 Chains to an Inch.

A. H. G. DAWSON, Esq.,
for Surveyor-General.

Kurunegala S. O. 41—1914.

Uva Notice No. 5,158.

Notice under "The Waste Lands Ordinances of 1897, 1899, 1900, and 1903."

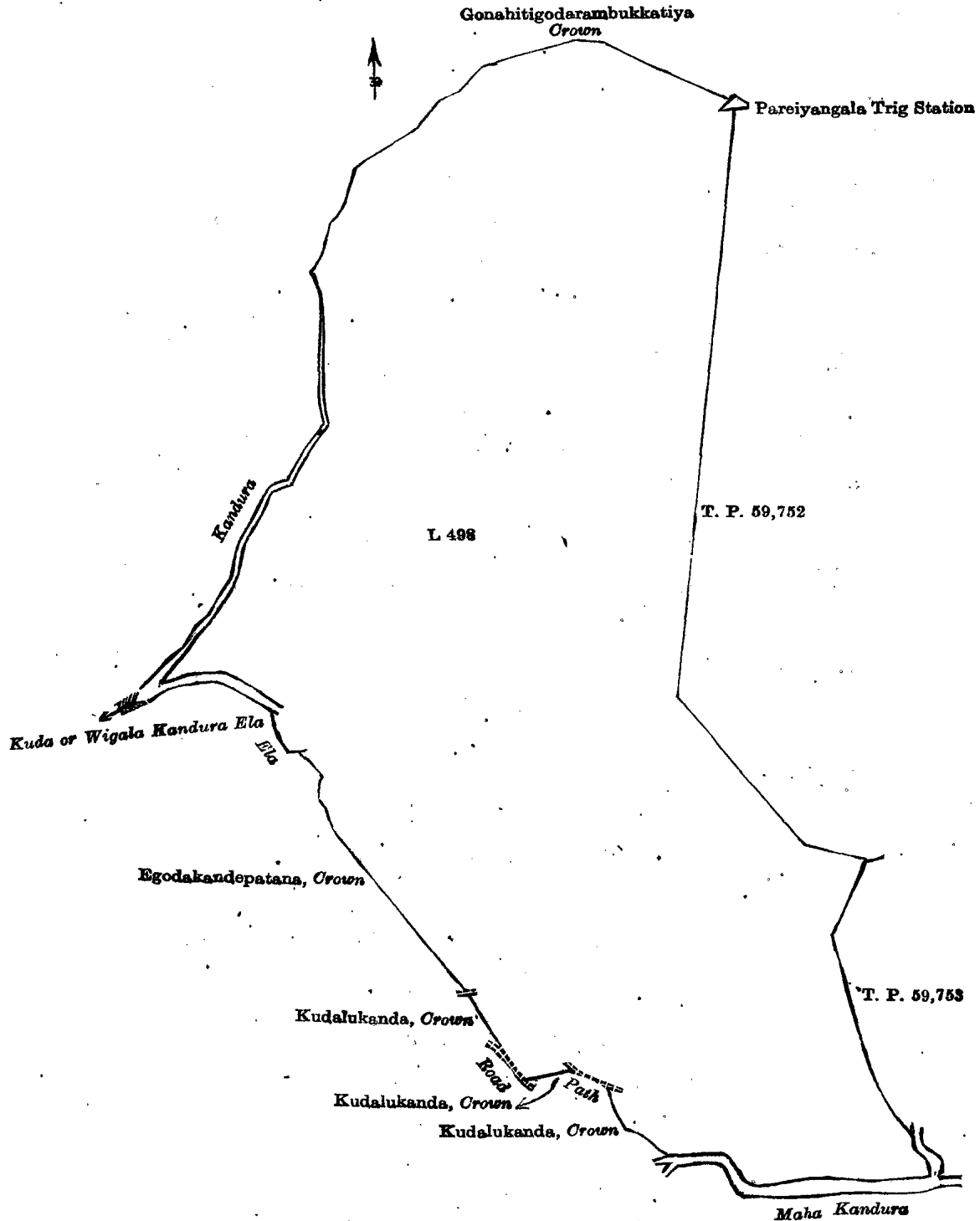
TAKE notice that unless within three months from March 20, 1914, the persons, if any, who claim any interest in the land hereinafter mentioned make claim in person or in writing to the said land or to some interest therein to J. M. Davies, Esq., Special Officer appointed under section 28 of "The Waste Lands Ordinances of 1897, 1899, 1900, and 1903," at his office at Fort, Colombo :

Such Special Officer, in pursuance of the powers vested in him by the said Ordinances, will declare by writing under his hand that the land, to which no claim has been made, is the property of the Crown.

J. M. DAVIES,
Special Officer.

Description of the Land referred to.

The land commonly called or known as Walapahalabedda, situated in the village of Nugadandawela, in the Oya-palata korale of the Wiyaluwa division, in the Province of Uva, containing in extent 112 acres 3 roods and 6 perches, shown as lot L498 in preliminary plan 3,290, and in the annexed diagram; and bounded as follows: on the north by Gonahitigodarambukkatiya declared to be the property of the Crown under the Waste Lands Ordinances; on the east by T. P. 59,752, T. P. 59,753, the Mahakandura; on the south by the Mahakandura, Kudalukanda declared to be the property of the Crown under the Waste Lands Ordinances, a path; on the west by a road, Kudalukanda declared to be the property of the Crown under the Waste Lands Ordinances, Egodakandepatana declared to be the property of the Crown under the Waste Lands Ordinances, an ela, the Kuda or Wigalakandura, the Kandura, and Gonahitigodarambukkatiya declared to be the property of the Crown under the Waste Lands Ordinances.



Scale of 8 Chains to an Inch.

Surveyor-General's Office,
Colombo, February 5, 1914.

G. R. LUNDIE,
for Surveyor-General.

Ratnapura Notice No. 5,159.

Notice under "The Waste Lands Ordinances of 1897, 1899, 1900, and 1903."

TAKE notice that unless within three months from March 20, 1914, the persons, if any, who claim any interest in the lands hereinafter mentioned or in any one or more of such lands make claim in person or in writing to the said lands or any of them or to some interest therein to W. E. Wait, Esq., Special Officer appointed under section 28 of "The Waste Lands Ordinances of 1897, 1899, 1900, and 1903," at his office at Fort, Colombo :

Such Special Officer, in pursuance of the powers vested in him by the said Ordinances, will declare by writing under his hand that the said lands, or such of them as to which no claim has been made, are the property of the Crown.

W. E. WAIT,
Special Officer.

Description of the Lands referred to.

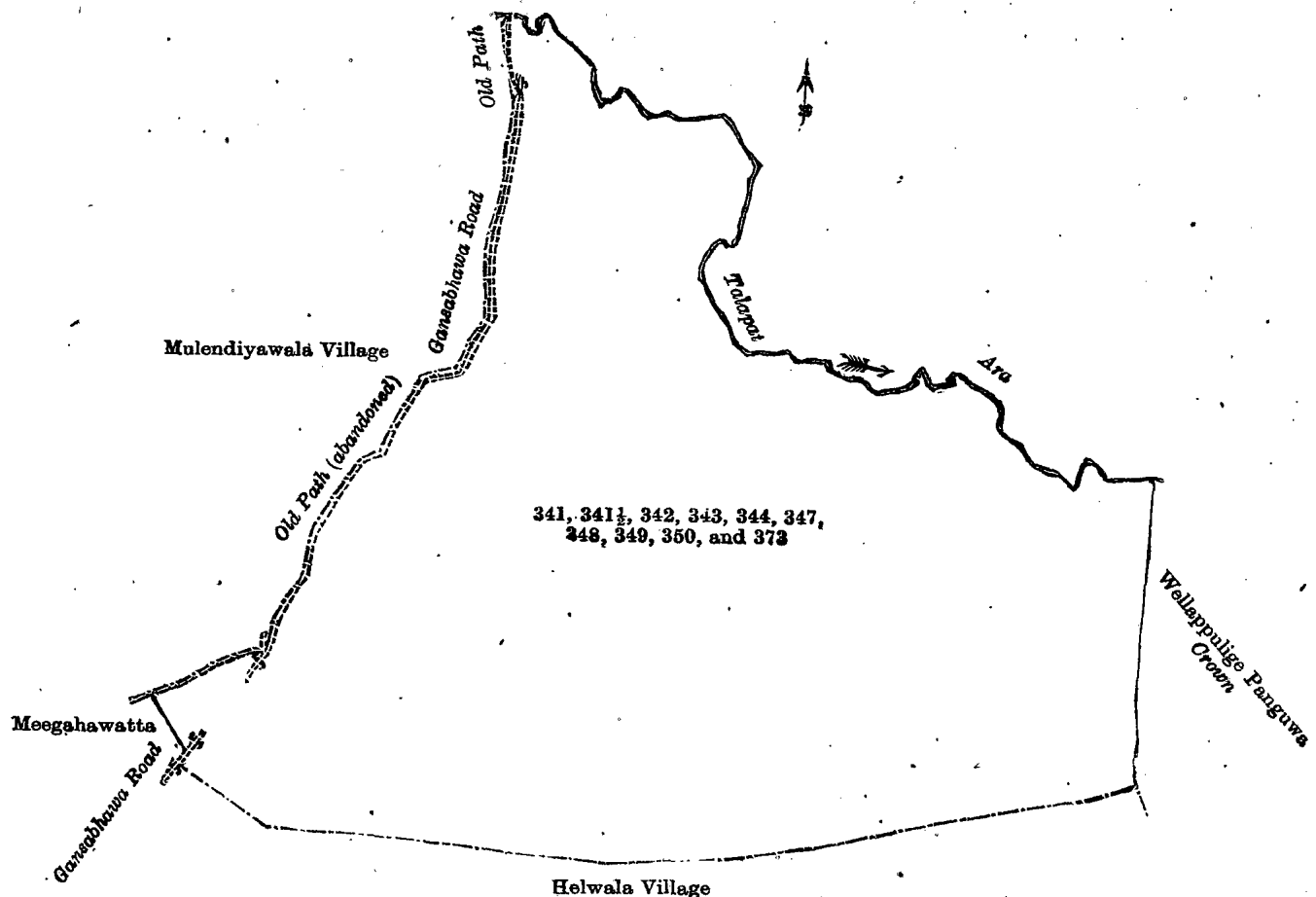
The following lots situated in the village of Walalgoda, in the Diyapotagam pattu of the Kolonna korale of the Ratnapura District, in the Province of Sabaragamuwa, as described in the annexed diagram :—

Preliminary plan 2,050.

Situation : Walalgoda village in Diyapotagam pattu of Kolonna korale of Ratnapura District.

Lot.	Name of Land.	Extent, A. B. P.
341	Radawelaralagepanguwa, Werakotehena, Peniwelagawahena, Danduhetakmagawahena, Tirasnawalugalagawahena, Galnawagodagawahena, Komegawahena, Mahameegahagawahena	266 0 24
341 $\frac{1}{2}$	Radawelaralagepanguwa, Meegahakoratuwehena	2 3 31
342	Radawelaralagepanguwa, Danduhetekmagawahena (road reservation)	2 0 39
343	Radawelaralagepanguwa, Danduhetelemagawahena (stream reservation), Mahameegahagawahena, Helambagahawalahena, Komegawahena	10 2 20
344	Radawelaralagepanguwa, Meegahakoratuwehena (road reservation)	1 0 23
347	Weragodagawahena, Weerakotehena	4 2 38
348	Hikgahagodahena	11 2 23
349	Radawelaralagepanguwahena, Pittennehena	12 3 34
350	Helambagahawalahena	6 1 17
373	Galnawagodagawagodapunchihena	10 1 17
		329 0 26

and bounded as follows : on the north by the Talapatara ; on the east by Wellappuligepanguwa belonging to Crown ; on the south by the village limit of Helwala, a Gansabhawa road, Meegahawatta claimed by Wijesing Bandaranayaka Dingi Appuhamy *alias* Don Andris Samarakoon Wijesingha and others ; on the west by an old path (abandoned), a Gansabhawa road, an old path (the village limit of Mulendiyawala).



Surveyor-General's Office,
Colombo, January 30, 1914.

Scale of 16 Chains to an Inch.

Ratnapura S. O. 1—1914.

C. R. LUNDIE,
for Surveyor-General.

Ratnapura Notice No. 5,160.

Notice under "The Waste Lands Ordinances of 1897, 1899, 1900, and 1903."

TAKE notice that unless within three months from March 20, 1914, the persons, if any, who claim any interest in the lands hereinafter mentioned or in any one or more of such lands make claim in person or in writing to the said lands or any of them or to some interest therein to W. E. Wait, Esq., Special Officer appointed under section 28 of "The Waste Lands Ordinances of 1897, 1899, 1900, and 1903," at his office at Fort, Colombo:

Such Special Officer, in pursuance of the powers vested in him by the said Ordinances, will declare by writing under his hand that the said lands, or such of them as to which no claim has been made, are the property of the Crown.

W. E. WAIT,
Special Officer.

Description of the Lands referred to.

The following lots situated in the village of Helwala, in the Diyapotagam pattu of the Kolonna korale of the Ratnapura District, in the Province of Sabaragamuwa, as described in the annexed diagram:—

Preliminary plan 2,050.

Situation: Helwala village in Diyapotagam pattu of Kolonna korale of Ratnapura District.

Lot.	Name of Land.	Extent, A.	R.	P.
351	Migahakoratuwa	0	3	29
352	Helwalagewattepanguwa, Urugamagoda, Katuwehenyaya, Lenittanwalewatta, Lunuwatugoda, Wewagawahena, Werakotehena, Kolongayayehena	425	0	29
352½	Helwalagewattepanguwa; Helambawalekoratuwa	5	1	15
352½	Helwalagewattepanguwa, Katuwehena, Welenketiyagodehenyaya, Kolongayayehena	133	2	13
353	Helwalgewattapanguwa (reservation for road)	2	0	0
354	Ditto, Polleliwatehena	42	3	38
355	Helwalawewa (tank), Mullendiyawalawewa	3	2	26
356	Kandiyagawakumbura	4	1	32
357	Pahalawela, Paragalawela	6	1	32
359	Ambalamawatta (reservation for ambalam)	0	0	15
361	Helwalgewattepanguwa (path reservation), Urugamagoda, Lemittanwalawattahena	2	0	6
362	Alutwewa (abandoned tank)	4	0	34
363	Alutwewekumbura	1	3	34
370	Helwalagewattapanguwa (reservation for footpath), Katuwehena, Wellanketiyyagoda-hena, Kolongayayehena	2	0	23
371	Wewakanda (bund), Galwewakandiya	0	0	32
372	Helwalagewattepanguwa (stream reservation)	5	3	32
374	Welappuligepanguwahena, Welappuligehena <i>alias</i> Kolongayayehena	8	1	0
374½	Welappuligepanguwahena <i>alias</i> Galnawagodahena	1	3	16
375	Mahawelanketiyyagodagawahena <i>alias</i> Ketakelagahahena in Welappuligepanguwa	7	0	34
376	Welappuligepanguwahena, Welanketiyyegodahena	5	2	27
377	Welappuligepanguwa, Welanketiyyegodagawahena	38	1	26
378	Ditto, Kolongayayehena (path reservation)	0	0	25
379	Welappuligepanguwa (stream reservation)	3	0	0
		665	2	38

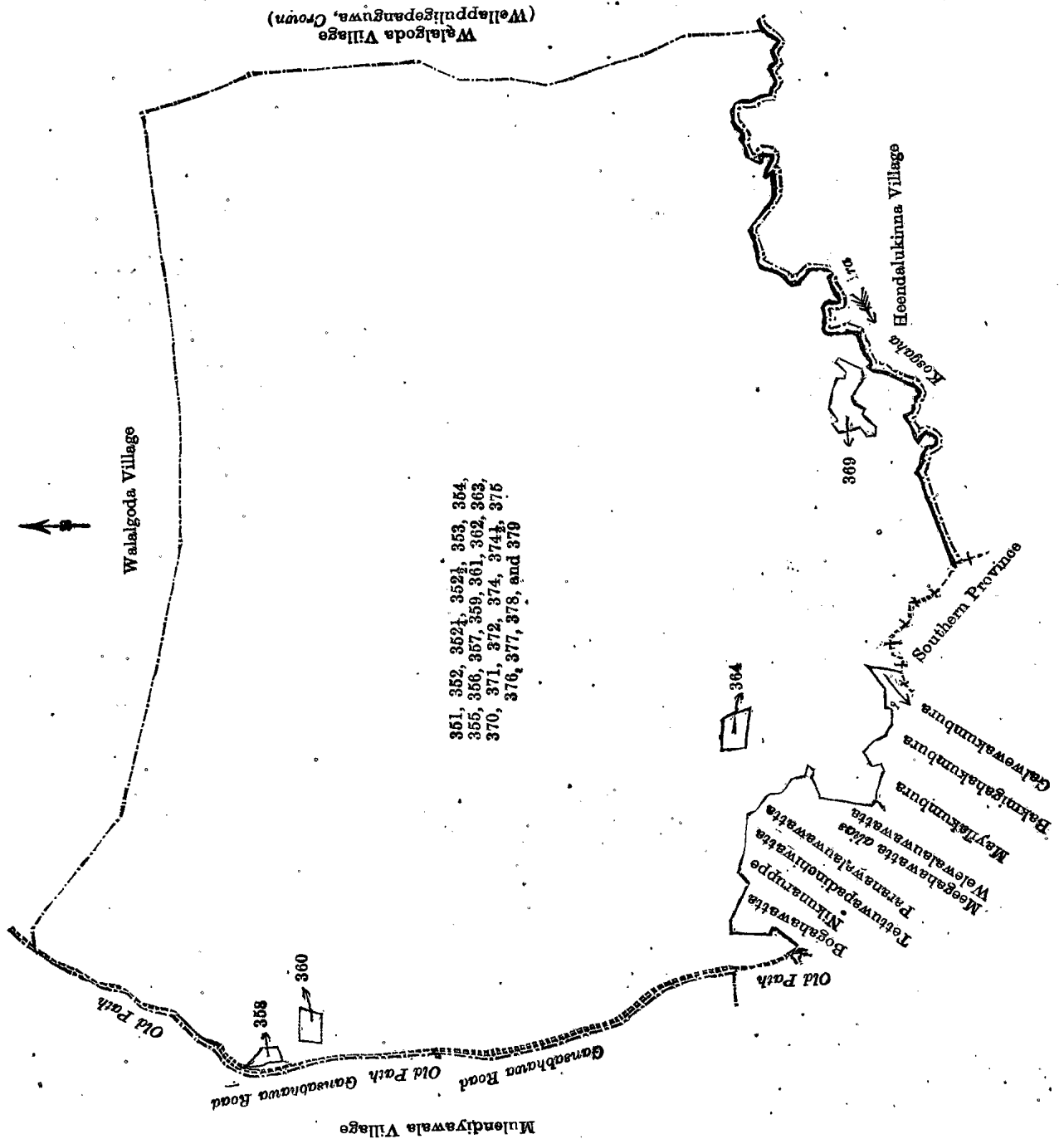
and bounded as follows: on the north by the village limit of Walalgoda; on the east by the village limit of Walalgoda (Wellappuligepanguwa belonging to Crown); on the south by the Kosgaha-ara (the village limit of Heendalukinna), the boundary of the Southern Province, Galwewakumbura claimed by Wijesing Bandaranayaka Dingi Appuhamy and others, Bakmigahakumbura claimed by ditto, Mayilakumbura claimed by ditto, Meegahawatta *alias* Welawalawawatta claimed by ditto, Paranawalawawatta claimed by ditto, Tettuwapadinchiwatta claimed by ditto, Nikunarupe claimed by ditto, Bogahawatta claimed by ditto; on the west by an old path, a Gansabhawa road, an old path, a Gansabhawa road, an old path (the village limit of Mullendiyawala).

NOTE.—The following lots lying within the above boundaries are excluded from this notice, and their acreage of 3 acres 3 roods and 8 perches is not included in the acreage of 665 acres 2 roods and 38 perches given above:—

Preliminary plan 2,050.

Lot.	Name of Land.	Extent, A.	R.	P.
358	Lindagawakoratuwa	0	1	27
360	Landeltanwalawatta	0	2	20
364	Bogahakoratuwa	0	3	29
369	Orukemawela	1	3	12
		3	3	8

[For Diagram see page 341.]



Surveyor-General's Office,
Colombo, January 30, 1914.

Scale of 16 Chains to an Inch.
Ratnapura S. O. 2—1914.

C. R. LUNDIE,
for Surveyor-General.

FINAL ORDERS.

Galle S. O. No. 277.

Order under Section 4, Sub-section (1), of "The Waste Lands Ordinances of 1897, 1899, 1900, and 1903," declaring Lands to be Crown Property.

In the matter of the lands commonly called or known as Kumbalkandehena, Pupuretiyadeniyewatta, &c., situate in the village of Medagama, in the Hinidum pattu of the Galle District, in the Southern Province, and of "The Waste Lands Ordinances of 1897, 1899, 1900, and 1903."

WHEREAS in pursuance of section 1 of the said Ordinances it was duly notified on August 6, 1909, that if no claim to the lands commonly called or known as Kumbalkandehena, Pupuretiyadeniyewatta, &c., situate in the village of Medagama, in the Hinidum pattu of the Galle District, in the Southern Province, containing in extent 473 acres 2 roods and 35 perches, and shown as lots 3, 3C, 3D, 3E, 3F, 3G, 3H, 3I, and 3J in preliminary plan 481, and in the annexed diagram, was made to Norman Albert Hampton, Special Officer appointed under section 28 of the said Ordinances, within the period of three months from the date specified in such notice, such lands would be declared the property of the Crown, and dealt with on account of the Crown (*vide* Notice No. 3,236) :

And whereas (1) Kariyawasangodage Arnolis de Silva, (2) Wanasinge Emanis, (3) ditto Lairis, (8) Pahalamedagamagamage James, (9) ditto Agoris, (10) ditto Odiris, (11) Kankanangamage Adea, (12) Pahalamedagamagamage Adiran, (13) Ihamedagamagamage Uporis, (14) Pahalamedagamagamage Jayasin, (15) ditto Arnolis, (16) Kariyawasangodage Niculas de Silva, (22) Pahalamedagamagamage Niculas, (23) ditto Podi Sinno, (25) ditto Andris, (26) Mawanana Hettige Endoris, made claim to lots 3, 3C, and 3D, and whereas the said 10th claimant having died during the pendency of the inquiry, his heirs: Pahalamedagamagamage Abaran, Yakdehige Lokuhamy, Pahalamedagamagamage Derenis were substituted as the 10a, 10b, and 10c claimants, and whereas by two agreements dated October 28, 1911, and November 22, 1911, the said 1, 2, 3, 8, 9, 10a, 10b, 10c, 11, 12, 13, 14, 16, 22, 23, 25, 26 claimants, and the said 15th claimant respectively, in consideration of the Settlement Officer settling as private property otherwise than under the Waste Lands Ordinances, lots 4 and 8 aggregating in extent 2 roods and 4 perches more or less, and of their being declared the owners of 24 acres 1 rood and 36 perches more or less of original lot 3, now shown as lot 3A in block survey preliminary plan 481, withdrew claim to the said lots 3, 3C, 3D, and whereas (4) Panangala Liyanage Udaris de Silva, (5) ditto Francis, (6) Ihamedagamagamage Romis, (7) Delwakkada Liyanage Don Johanis, (13) Ihamedagamagamage Uporis, (17) ditto Emanis, (18) ditto Mathes, (19) Mawanana Hettige Abiyas, (20) Ihamedagamagamage Davith, (21) Dharmapala Buddhadasa Gunawardena, (24) Don Samel Rubasin Gunawardena, made claim to lots 3, 3E, 3F, 3G, 3H, 3I, 3J, and whereas by two agreements dated October 28, 1911, and one agreement dated December 7, 1911, the said 4th, 5th, 6th, 7th, 13th, 17th, 18th, 19th, 20th, 21st, and 24th claimants in consideration of the Settlement Officer settling as private property otherwise than under the Waste Lands Ordinances, lots 9, 12, 13, 19, 20, 23, and 25 aggregating in extent 9 acres 3 roods and 23 perches more or less, and of their being declared the owners of 6 acres and 10½ acres more or less of original lot 3 now shown as lots 3B and 3K in the same block survey preliminary plan, withdrew claim to the said lots 3, 3E, 3F, 3G, 3H, 3I, 3J, I, Norman Albert Hampton, Special Officer appointed under section 28 of the said Ordinances, under and by virtue of the powers vested in me in that behalf by section 4 of the said Ordinances, do hereby on December 15, 1913, order and declare under section 4, sub-section (1) of the said Ordinances, that the said lands, as more fully described herein below, are the property of the Crown.

Description of the Lands referred to.

The following lots situated in the village of Medagama, in the Hinidum pattu of the Galle District, in the Southern Province, as described in the annexed diagram:—

Preliminary plan 481.

Situation: Medagama village in Hinidum pattu of Galle District.

Lot.	Name of Land.	Extent, A. R. P.
3	Kumbalkandehena, &c.	460 1 39
3C	Pupuretiyadeniyewatta	1 0 6
3D	Pupuritiyadeniya	1 3 39
3E	Kahambiliyawalakadahenewatta	4 2 32
3F	Kahambiliyawalakadahena	0 0 39
3G	Kahambiliyawalakadakumburehena	1 3 13
3H	Kahambiliyawalakadahenawatta	1 0 14
3I	Kahambiliyawalakadahena	0 1 6
3J	Do.	2 0 7
		473 2 35

and bounded as follows: on the north by the village limit of Nelawa; on the east by the village limit of Meddegama, the village limit of Lelwala, Keranmandiyekumbura claimed by Meddegamage Mathes and others, the village limit of Lelwala (Delgaselaboda-dola); on the south by Dangahakumburewatta claimed by Panangala Liyanage Suwaris de Silva and others, Dangahakumbura claimed by Panangala Liyanage Sawneris de Silva and others, a path (Pitadolalangadeniya claimed by Panangala Liyanage Sawneris de Silva), Kahambiliyawalakada to be declared the property of Panangala Liyanage Udaris de Silva and others under the Waste Lands Ordinances, the village limit of Lelwala (Delgaselaboda-dola); on the west by the village limit of Giganmaduwa, Kahambiliyawalakadakumbura claimed by Ihamedagamagamage Don Dias and others, Kahambiliyawalakadawatta claimed by ditto, Kahambiliyawalakadakumbura claimed by ditto, Kahambiliyawalakadawatta claimed by ditto, the village limit of Giganmaduwa, Walarambedoledeniya claimed by Panangala Liyanage Sawneris and others, the village limit of Giganmaduwa (Walarambe-dola), Puwakwattehenedeniya *alias* Kahambiliyawalakadadeniya claimed by Panangala Liyanage Sawneris and others, the village limit of Giganmaduwa, the village limit of Manana, the village limit of Galgodagama.

NOTE.—The following lots lying within the above boundaries are excluded from this order, and their aggregate acreage of 111 acres 2 roods and 27 perches, is not included in the acreage of 473 acres 2 roods and 35 perches given above:—

Lot.	Name of Land.	Extent, A. R. P.	Lot.	Name of Land.	Extent, A. R. P.
A 1	Kumbalkandewatta	0 2 32	B 11	Panwilekumbura, &c.	10 2 10
A 2	Kumbalkandekumbura, &c.	14 1 28	B 12	Panwilekumburegodella	0 0 34
A 3A	Udagaldeniyehena	24 3 5	B 13	Do.	0 1 20
A 3B	Rambukwattehena and Ikkawehena	10 1 33	B 14	Koraswalamandiyegodella	3 0 25
A 30	Pussagawawatta	1 2 10	B 15	Mahabunnegodella	1 1 1
A 3P	Landegahawatta	0 1 0	B 16	Okandegodella	4 2 36
A 3Q	Millagasgodellewatta	0 1 16	3L	Etagoipola Pahalawatta	0 0 25
A 3R	Bogahawatta	0 0 23	3M	Etagoipolawatta	0 1 22
A 3S	Radawatta	0 0 22	3N	Kumbalkandahenewatta	1 1 0
A 3T	Kammalawatta	0 0 23	8	Udawiladeniya	0 0 17
A 3U	Okande Alutwatta	0 2 8	10	Delgahagawadeniya	0 0 25
A 3V	Annasigalagawawatta	0 1 31	17	Welangahahenekumbura	1 1 33
A 3W	Peelagawaliyadda	0 2 34	19	Etagoipala <i>alias</i> Delgahakumbura	7 0 16
A 4	Udagaldeniyewatta	0 1 27	20	Paragahadeniya	0 1 25
A 5	Udagaldeniyekumbura	0 2 37	24	Pitadolalangadeniya (T. P.	0 1 33
A 6	Paragasmullekumbura (T. P. 290,488)	0 0 38			
A 7	Annasigalawatta, &c.	22 2 22			
A 9	Rambukwatta	1 0 36			111 2 27

Description of the Lands referred to.

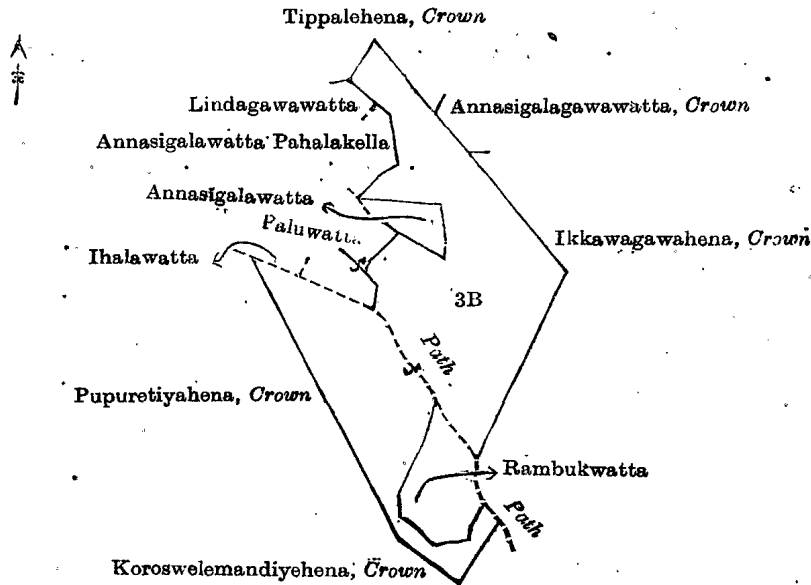
The following lots situated in the village of Medagama, in the Hinidum pattu of the Galle District, in the Southern Province, as described in the annexed diagrams:—

I.—Preliminary plan 481.

Situation: Medagama village in Hinidum pattu of Galle District.

Lot.	Name of Land.	Extent, A. R. P.
3B	Rambukwattehena and Ikkawehena	10 1 33

and bounded as follows: on the north by Tippalehena to be declared the property of the Crown under the Waste Lands Ordinances; on the east by Annasigalagawawatta claimed by the Crown, Ikkawagawahena to be declared the property of the Crown under the Waste Lands Ordinances, Rambukwatta claimed by Medagamagamage Uporis and others, a path; on the south by Koroswelemandiyehena to be declared the property of the Crown under the Waste Lands Ordinances; on the east by Pupuretiyahena to be declared the property of the Crown under the Waste Lands Ordinances, Ithalawatta claimed by Ihalamedagamagamage Don Dias and others, Paluwatta claimed by Medagamagamage Uporis and others, Annasigalawatta claimed by Medagamagamage Odiris, Annasigalawattepahalakella claimed by Medagamagamage Emanis and others, Lindagawawatta claimed by Gunawardena Uporis and others.



Surveyor-General's Office,
Colombo, November 20, 1913.

Scale of 8 Chains to an Inch.

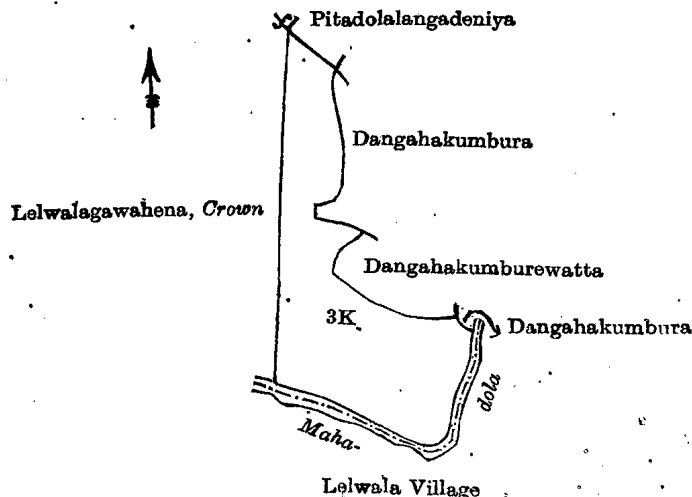
A. J. WICKWAR,
for Surveyor-General.

II.—Preliminary plan 481.

Situation: Medagama village in Hinidum pattu of Galle District.

Lot.	Name of Land.	Extent, A. R. P.
3K	Kahambiliyawalakada	6 0 13

and bounded as follows: on the north Pitadolalangadeniya claimed by Panangala Liyanage Sawneris de Silva; on the east by Dangahakumbura claimed by Panangala Liyanage Sawneris de Silva and others, Dangahakumburewatta claimed by ditto, Dangahakumbura claimed by ditto, the Maha-dola; on the south by the Maha-dola (the village limit of Lelwala); on the west by Lelwalagawahena to be declared the property of the Crown under the Waste Lands Ordinances.



Surveyor-General's Office,
Colombo, November 20, 1913.

Scale of 8 Chains to an Inch.

A. J. WICKWAR,
for Surveyor-General.

December 15, 1913.

N. A. HAMPTON,
Special Officer.

Hambantota S. O. No. 1,055.

**Order under Section 2 of "The Waste Lands Ordinances of 1897, 1899, 1900, and 1903,"
declaring Lands to be Crown Property.**

In the matter of the lands commonly called or known as Siyambalagahawatta, Dodangahawatta, &c., situate in the village of Kahandaduwa, in the West Giruwa pattu of the Hambantota District, in the Southern Province, and of "The Waste Lands Ordinances of 1897, 1899, 1900, and 1903,"

The notice required by section 1 of "The Waste Lands Ordinances of 1897, 1899, 1900, and 1903," having been duly published in manner prescribed by that section in respect of the above-named lands (*vide* Notice No. 5,014), and no claim having been made to the said lands or to any interest therein within the period of three months from the date specified in the said notice, I, Walter Ernest Wait, Special Officer appointed under section 28 of the said Ordinances, under and by virtue of the powers vested in me in that behalf by section 2 of the said Ordinances, do hereby on January 28, 1914, order and declare that the said lands, as more fully described herein below, situate in the village of Kahandaduwa, in West Giruwa pattu of the Hambantota District, in the Southern Province, and shown as lots 1E, 1F, 27E, 28C, 28D, 10, 6, 1P, 25, 26, 56, 58B in preliminary plan 324 and in the annexed diagrams, and containing in extent 4 acres 1 rood and 38 perches, are the property of the Crown.

Description of the Lands referred to.

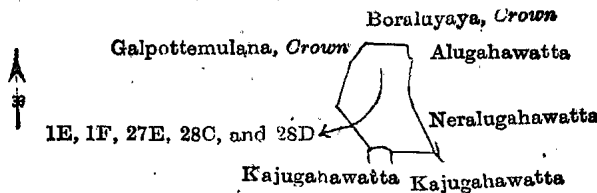
The following lots situated in the village of Kahandaduwa, in the West Giruwa pattu of the Hambantota District, in the Southern Province, as described in the annexed diagrams:—

I.—Preliminary plan 324.

Situation: Kahandaduwa village in Giruwa Pattu West of Hambantota District.

Lot.	Name of Land.	Extent, A. R. P.	Lot.	Name of Land.	Extent, A. R. P.
1E ..	Siyambalagahawatta	.. 0 2 2	28d ..	Siyambalagahawatta	.. 0 0 12
1F ..	Dodangahawatta 0 0 14			
27E ..	Siyambalagahawatta	.. 0 0 7			1 0 26
28C ..	Dodangahawatta 0 1 31			

and bounded as follows: on the north by Boraluyaya declared to be the property of the Crown under the Waste Lands Ordinances; on the east by Alugahawatta claimed by Suwandahennedige Dineshamy, Neralugahawatta claimed by Juwanahennedige Lamappu; on the south by Kajugahawatta claimed by Radage Baba; on the west by Galpottumulana declared to be the property of the Crown under the Waste Lands Ordinances.



Surveyor-General's Office,
Colombo, August 27, 1913.

Scale of 8 Chains to an Inch.

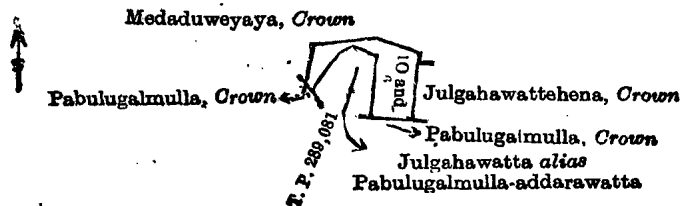
A. J. WICKWAR,
for Surveyor-General.

II.—Preliminary plan 324.

Situation: Kahandaduwa village in Giruwa Pattu West of Hambantota District.

Lot.	Name of Land.	Extent, A. R. P.
10 ..	Dimbulgahawatta	.. 0 1 14
6 ..	Pitakella	.. 0 1 21
		0 2 35

and bounded as follows: on the north by Medaduweyaya declared to be the property of the Crown under the Waste Lands Ordinances; on the east by Medaduweyaya declared to be the property of the Crown under the Waste Lands Ordinances, Julgahawattihena declared to be the property of the Crown under the Waste Lands Ordinances; on the south by Pabulugalmulla declared to be the property of the Crown under the Waste Lands Ordinances, Julgahawatta *alias* Pabulugahamulla-addarawatta granted at half-improved value, T. P. 289,081, Pabulugalmulla declared to be the property of the Crown under the Waste Lands Ordinances; on the west by Medaduweyaya declared to be the property of the Crown under the Waste Lands Ordinances.



Surveyor-General's Office,
Colombo, August 27, 1913.

Scale of 8 Chains to an Inch.

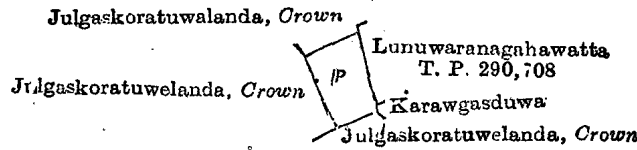
A. J. WICKWAR,
for Surveyor-General.

III.—Preliminary plan 324.

Situation: Kahandaduwa village in Giruwa Pattu West of Hambantota District.

Lot.	Name of Land.	Extent, A. R. P.
1P ..	Dimbulgahawatta	.. 0 2 31

and bounded as follows : on the north by Julgaskoratuwalanda declared to be the property of the Crown under the Waste Lands Ordinances ; on the east by Lunuwaranagahawatta granted at half-improved value (T. P. 290,708), Karawgasduwa claimed by Don Disawris Kumarapperuma ; on the south by Julgaskoratuwelanda declared to be the property of the Crown under the Waste Lands Ordinances ; on the west by Julgaskoratuwalanda declared to be the property of the Crown under the Waste Lands Ordinances.



Surveyor-General's Office,
Colombo, August 27, 1913.

Scale of 8 Chains to an Inch.

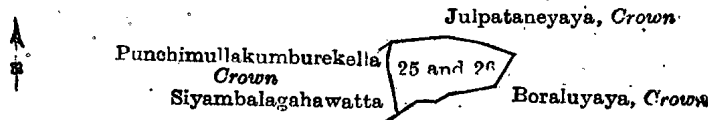
A. J. WICKWAR,
for Surveyor-General.

IV.—Preliminary plan 324.

Situation : Kahandaduwa village in Giruwa Pattu West of Hambantota District.

Lot.	Name of Land.	Extent, A. R. P.
25	Ambagahawattekella	0 2 4
26	Do.	0 1 23
		0 3 27

and bounded as follows : on the north by Julpataneyaya declared to be the property of the Crown under the Waste Lands Ordinances ; on the east and south by Boraluyaya declared to be the property of the Crown under the Waste Lands Ordinances ; on the west by Siyambalagahawatta claimed by Nekatige Juwandirisa, Punchimullakumburekella declared to be the property of the Crown under the Waste Lands Ordinances.



Surveyor-General's Office,
Colombo, August 27, 1913.

Scale of 8 Chains to an Inch.

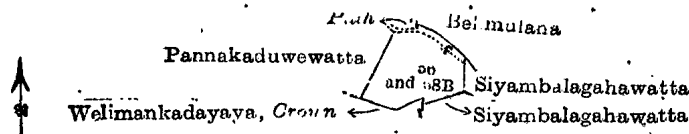
A. J. WICKWAR,
for Surveyor-General.

V.—Preliminary plan 324a.

Situation : Kahandaduwa village in Giruwa Pattu West of Hambantota District.

Lot.	Name of Land.	Extent, A. R. P.
56	Welipamagawawatta	0 1 21
58B	Welipamagekoratuwa	0 2 18
		0 3 39

and bounded as follows : on the north by a path, Belimulana claimed by Don Juwanis, Constable Arachehi of Dondra ; on the east by Siyambalagahawatta claimed by Madurusinge Baba Sinno ; on the south by Siyambalagahawatta claimed by Madurusinge Baba Sinno, Welimankadayaya declared to be the property of the Crown under the Waste Lands Ordinances ; on the west by Pannakaduwwewatta claimed by Wijeweera Manaweera Arachchige Babunhamy.



Surveyor-General's Office,
Colombo, August 27, 1913.

Scale of 8 Chains to an Inch.

A. J. WICKWAR,
for Surveyor-General.

W. E. WATT,
Special Officer.

January 28, 1914.

Kurunegala S. O. No. 707.

Order under Section 2 of "The Waste Lands Ordinances of 1897, 1899, 1900, and 1903,"
declaring Lands to be Crown Property.

In the matter of the lands commonly called or known as D'wattpara (road), ela, &c., situate in the village of Palkada, in the Meda Pattu Korale East of the Katugampola hatpattu of the Kurunegala District, in the North-Western Province, and of "The Waste Lands Ordinances of 1897, 1899, 1900, and 1903."

THE notice required by section 1 of "The Waste Lands Ordinances of 1897, 1899, 1900, and 1903," having been duly published in manner prescribed by that section in respect of the above-named land (*vide* Notice No. 4,991), and no claim having been made to the said lands or to any interest therein within the period of three months from the date specified in the said notice, I, Norman Albert Hampton, Special Officer appointed under section 28 of the said Ordinances, under and by virtue of the powers vested in me in that behalf by section 2 of the said Ordinances, do hereby on December 8, 1913, order and declare that the said land, as more fully described herein below, situate in the village of Palkada, in the Meda Pattu Korale East of the Katugampola hatpattu of the Kurunegala District, in the North-Western Province, and shown as lots 18C1, 49, 20, 50, 51, 52, 53, 54 in preliminary plan 385 and in the annexed diagrams, and containing in extent 27 acres 3 roods and 38 perches, are the property of the Crown.

Description of the Lands referred to.

The following lots situated in the village of Palkada, in the Meda Pattu Korale East of the Katugampola hatpattu of the Kurunegala District, in the North-Western Province, as described in the annexed diagrams :—

I.—Preliminary plan 385.

Situation : Palkada village in Meda Pattu Korale East of Kurunegala District.

Lot.	Name of Land.	Extent, A. R. P.
18C1	Dewatapara (road)	0 0 11

and bounded as follows : on the north by Dematagahamulawatta claimed by G. M. Punchirala ; on the east by Ambagahamulawatta claimed by W. Menikrala ; on the south by Watugedewatta claimed by Ungurula Vidane ; on the west by Ambagahamulawatta *alias* Diwulgahamulawatta claimed by Kindarame Pathirannehelage Ungurula.



Surveyor-General's Office,
Colombo, July 5, 1913.

Scale of 4 Chains to an Inch.

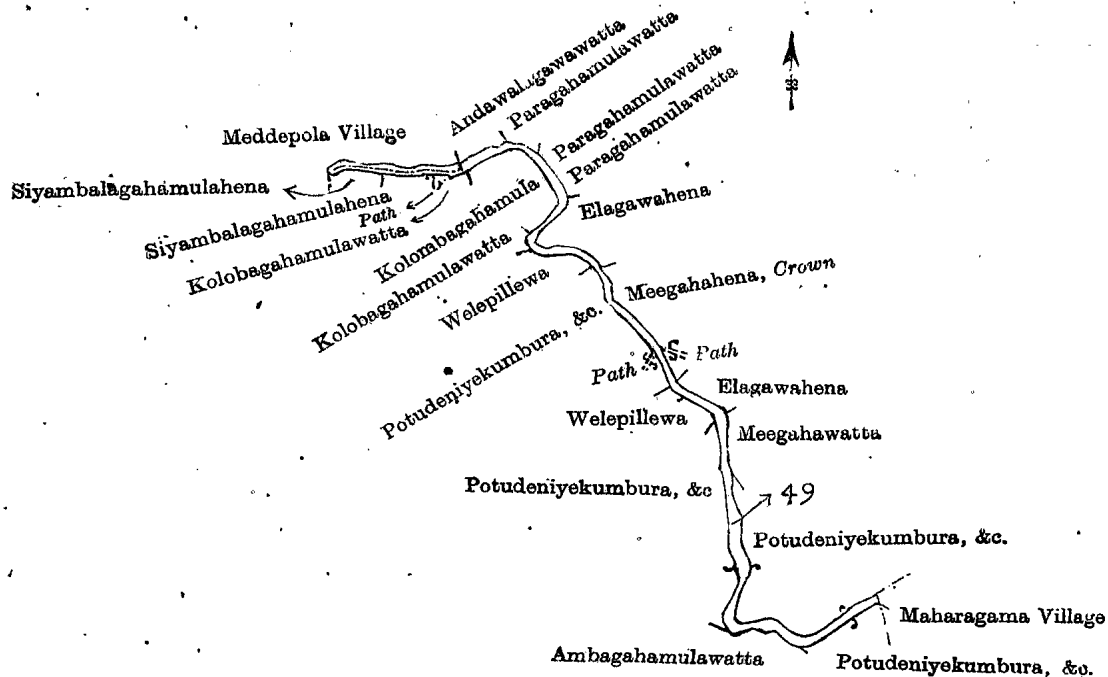
A. J. WICKWAR,
for Surveyor-General.

II.—Preliminary plan 385.

Situation : Palkada village in Meda Pattu Korale East of Kurunegala District.

Lot.	Name of Land.	Extent, A. R. P.
49	Ela	1 1 4

and bounded as follows : on the north by the village limit of Meddepola, Andawalagawawatta sold by the Crown ; on the east by Paragahamulawatta sold by the Crown, Elagawahena claimed by Dassanayaka Mudiyansele Ran Menika, Meegahahena belonging to the Crown, Elagawahena claimed by Uswatte Vidanahage Appuhamy, Meegahawatta claimed by Solanga Arachchillage Joranis Appu and others, Potudeniyeekumbura, &c., claimed by Ungurula and others, the village limit of Maharagama ; on the south by Potudeniyeekumbura, &c., claimed by Ungurula and others, Ambagahamulawatta claimed by W. Menikrala ; on the west by Potudeniyeekumbura, &c., claimed by Ungurula and others, Welepillewa claimed by Gurugalgoda Mudiyansele Kirihamy, Potudeniyeekumbura claimed by Ungurula and others, Welepillewa claimed by Hapuachchillage Appuhamy and another, Kolonbagahamulawatta sold by the Crown, Kolombagahamula sold by the Crown, Kolombagahamulawatta sold by the Crown, Siyambalagahamulahena claimed by Hapuachchillage Appuhamy and others, Siyambalagahamulahena sold by the Crown, the village limit of Meddepola.



Surveyor-General's Office,
Colombo, July 5, 1913.

Scale of 8 Chains to an Inch.

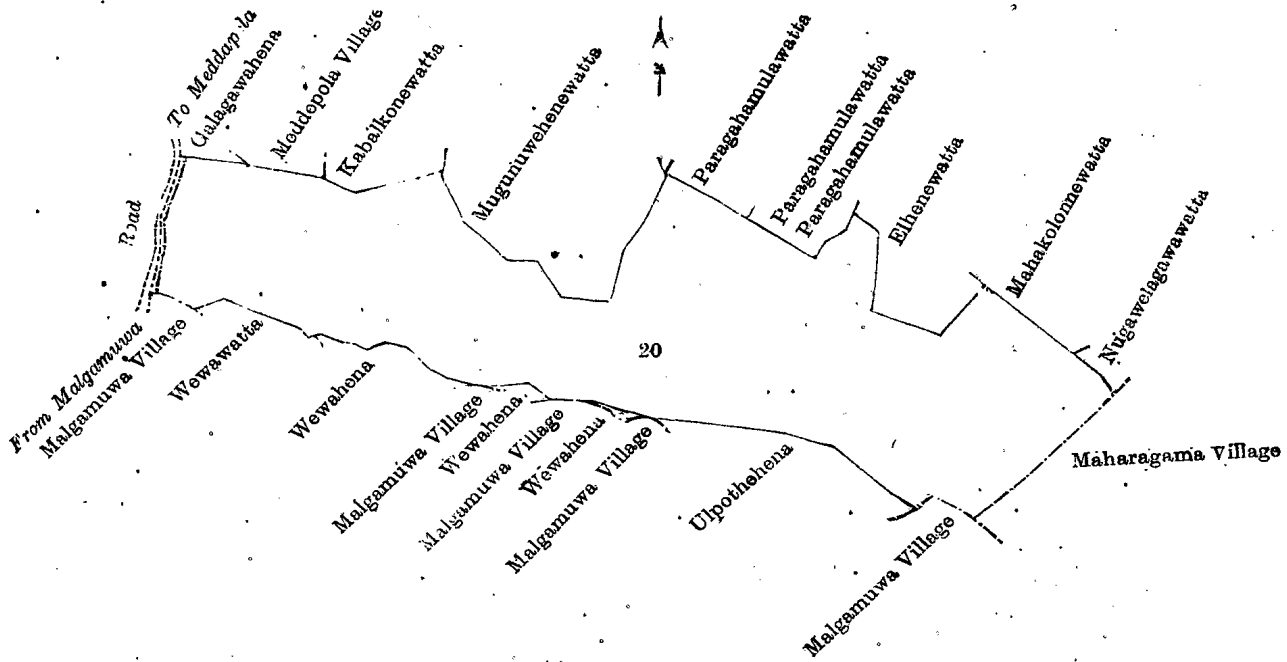
A. J. WICKWAR,
for Surveyor-General.

III.—Preliminary plan 385.

Situation : Palkada village in Meda Pattu Korale East of Kurunegala District.

Lot.	Name of Land.	Extent, A. R. P.
20	Buluagodella and Millagodella	25 0 31

and bounded as follows : on the north by Galagawahena claimed by Mahammadu Salihm, the village limit of Meddepola, Kabalkonewatta claimed by Kindarame Pathirannehelage Puchi Menika and others, Mugunuwewehewatta claimed by Kindarame Pathirannehelage Puchi Menika and another, Paragahamulawatta claimed by Yaparalalage Dingiri Banda, Eihewewatta claimed by Abeysekera Wannaka Achchillage Machohami and another, Mahakolonnewatta claimed by Hapuachchillage Appuhamy and another, Nugawelagawawatta claimed by Ismail Lebbe ; on the east by the village limit of Maharagama ; on the south by the village limit of Malgamuwa, Ulpothehens claimed by the Meddapola Vihare, the village limit of Malgamuwa, Wewahena claimed by the Meddapola Vihare, the village limit of Malgamuwa, Wewahena claimed by the Meddapola Vihare, the village limit of Malgamuwa, Wewahena claimed by the Meddapola Vihare, Wewawatta sold by the Crown, the village limit of Malgamuwa ; on the west by the road from Malgamuwa to Meddapola.



Surveyor-General's Office,
Colombo, July 5, 1913.

Scale of 8 Chains to an Inch.

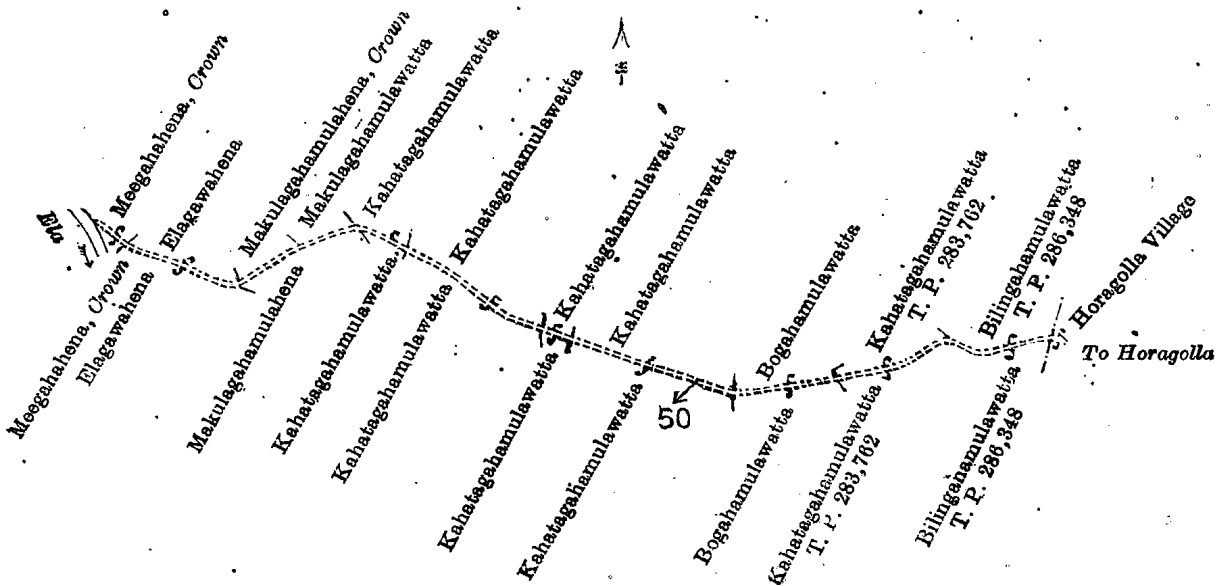
A. J. WICKWAR,
for Surveyor-General.

IV.—Preliminary plan 385.

Situation : Palkada village in Meda Pattu Korale East of Kurunegala District.

Lot.	Path	Name of Land.	Extent, A. R. P.
50	0 1 26

and bounded as follows : on the north by Meegahahena belonging to the Crown, Elagawahena claimed by Uswatte Vidanelage Appuhamy, Makulagahamulahena declared to be the property of the Crown under the Waste Lands Ordinances, Makulagahamulawatta claimed by R. M. Abraham Sinno, Kahatagahamulawatta claimed by Rajapaksa Mudiyansele Abaran, Kahatagahamulawatta claimed by Rajapaksa Mudiyansele Daniel Sinno and others, Kahatagahamulawatta claimed by W. M. Podi Singho, Kahatagahamulawatta claimed by G. M. Kirihamy and others, Bogahamulawatta claimed by Ausadahamy and others, Kahatagahamulawatta sold by the Crown (T. P. 283,762), Bilingahamulawatta sold by the Crown (T. P. 286,348) ; on the east by the village limit of Horagolla ; on the south by Bilingahamulawatta sold by the Crown (T. P. 286,348), Kahatagahamulawatta sold by the Crown, T. P. 283,762, Bogahamulawatta claimed by Ausadahamy and others, Kahatagahamulawatta claimed by G. M. Kirihamy and others, Kahatagahamulawatta claimed by W. M. Podisingho, Kahatagahamulawatta claimed by Rajapaksa Mudiyansele Daniel Sinno and others, Kahatagahamulawatta claimed by Rajapaksa Mudiyansele Abaran, Makulagahamulahena claimed by R. M. Abraham Sinno, Elagawahena claimed by Uswatte Vidanelage Appuhamy, Meegahahena belonging to the Crown ; on the west by an ela.



Surveyor-General's Office,
Colombo, July 5, 1913.

Scale of 8 Chains to an Inch.

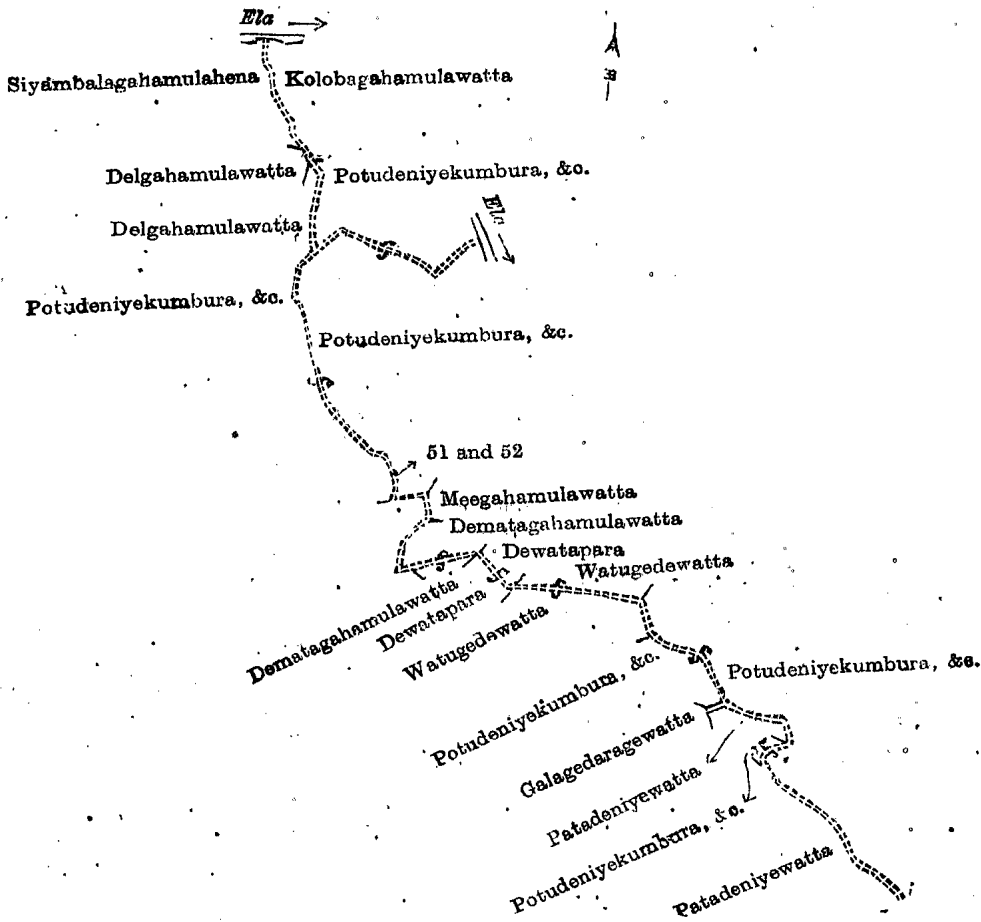
A. J. WICKWAR,
for Surveyor-General.

V.—Preliminary plan 385.

Situation : Palkada village in Meda Pattu Korale East of Kurunegala District.
Name of Land.

Lot.	Path	Do.	Extent, A. B. P.
51	0 1 23
52	0 1 0
			0 2 23

and bounded as follows : on the north by an ela ; on the east by Kolobagahamulawatta sold by the Crown, Potudeniye-kumbura, &c., claimed by Ungurula and others, Meegahamulawatta claimed by H. A. Appuhamy, Dematagahamulawatta claimed by G. M. Punchirala, Dewatapara claimed by Undiyaralalage Menikrala, Watugedewatta claimed by Ungurula Vidane, Potudeniye-kumbura claimed by Ungurula and others ; on the south by the village limit of Maharagama ; on the west by Patadeniyewatta claimed by Kindarama Pathirennehilai Ausadahamy and others, Potudeniye-kumbura, &c., claimed by Ungurula and others, Patadeniyewatta claimed by Kindarama Pathirennehilai Ausadahamy and others, Galagedaragewatta claimed by Wickrama Kankanamalai Manchohamy and others, Potudeniye-kumbura, &c., claimed by Ungurula and others, Watugedewatta claimed by Ungurula Vidane, Dewatapara claimed by Undiyaralalage Menikrala, Dematagahamulawatta claimed by G. M. Punchirala, Potudeniye-kumbura, &c., claimed by Ungurula and others, Delgahamulawatta claimed by Hapuachchillage Appuhamy and others, Siyambalagahamulahena claimed by ditto.



Surveyor-General's Office,
Colombo, July 5, 1913.

Scale of 8 Chains to an Inch.

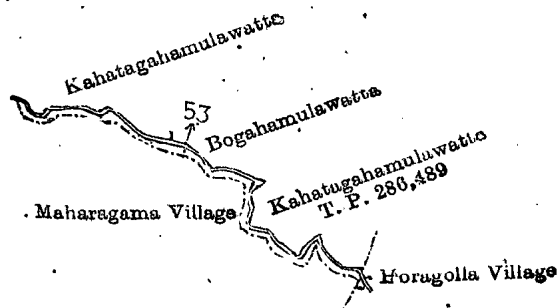
A. J. WICKWAR,
for Surveyor-General.

VI.—Preliminary plan 385.

Situation : Palkada village in Meda Pattu Korale East of Kurunegala District.
Name of Land.

Lot.	Ela	Extent, A. B. P.
53	..	0 0 37

and bounded as follows : on the north by Kahatagahamulawatta claimed by G. M. Kirihami and others, Bogahamulawatta claimed by Ausadahami and others, Kahatagahamulawatta sold by the Crown (T. P. 286,489) ; on the east by the village limit of Horagolla ; on the south and west by the village limit of Maharagama.



Surveyor-General's Office,
Colombo, July 5, 1913.

Scale of 8 Chains to an Inch.

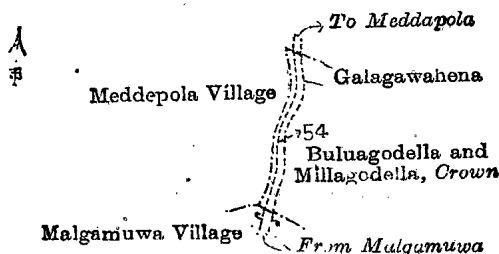
A. J. WICKWAR,
for Surveyor-General.

VII.—Preliminary plan 385.

Situation : Palkada village in Meda Pattu Korale East of Kurunegala District.

Lot.	Name of Land.	Extent, A. R. P.
54	Road	0 0 26

and bounded as follows: on the north by the village limit of Meddepola; on the east by Galagawahena claimed by Mohammadu Salihm, Bulugodella and Millagodella belonging to the Crown; on the south by the village limit of Malgamuwa; on the west by the village limit of Meddepola.



Surveyor-General's Office,
Colombo, July 5, 1913.

Scale of 8 Chains to an Inch.

A. J. WICKWAR,
for Surveyor-General.

N. A. HAMPTON,
Special Officer.

December 8, 1913.

Kurunegala S. O. No. 703.

Order under Section 4, Sub-section (1), of "The Waste Lands Ordinances of 1897, 1899, 1900, and 1903,"
declaring Lands to be Crown Property.

In the matter of the lands commonly called or known as Nebodapokuna-agaremukalana, Palugahahena (reservation for road), Talanpolamukalana, &c., situate in the village of Ihala Talanpola, in the Kinyama korale of the Katugampola hatpattu of the Kurunegala District, in the North-Western Province, and of "The Waste Lands Ordinances of 1897, 1899, 1900, and 1903."

WHEREAS in pursuance of section 1 of the said Ordinances it was duly notified on April 28, 1911, that if no claim to the lands commonly called or known as Nebodapokuna-agaremukalana, Palugahahena (reservation for road), Talanpolamukalana, &c., situate in the village of Ihala Talanpola, in the Kinyama korale of the Katugampola hatpattu of the Kurunegala District, in the North-Western Province, containing in extent 151 acres and 18 perches, and shown as lots 1, 2A, 3, 10, 10E, 13, 14, 17, 18, 19, 21, 23, roads, and streams, in preliminary plan 1,389, and in the annexed diagram, was made to John Murray Davies, Special Officer appointed under section 28 of the said Ordinances, within the period of three months from the date specified in such notice, such lands would be declared the property of the Crown, and dealt with on account of the Crown (*vide* Notice No. 4,053):

And whereas (1) Warnakulasuriya Anthony Dabarera, (2) Vidane Henayalage Dinga Henaya, (3) ditto Dingiri, (4) Chandrappulli Vidane Henayalage Menika Henaya, (5) ditto Senda *alias* Kira, (6) Vidanehenayalage Pina Vidane Henaya, (7) ditto Kira Henaya, (8) ditto Appuwa Henaya, (9) ditto Ukkuwa Henaya, (10) ditto Ukku Ridi, (11) ditto Jamba Henaya, (12) ditto Puncha, (13) ditto Janga, (14) Appuwa Henayalage Kira, (15) ditto Appuwa, (16) ditto Rankiri, (17) Kira Henayalage Kawwa, (18) Chandrappulli Vidane Henayalage Seriya *alias* Kiriya, (19) Chandrappulli Vidane Henayalage Punchi Ridi, (20) ditto Kapuri, (21) ditto Kiri Malli, (22) ditto Dingiriya, (23) ditto Andiya Henaya, (24) Vidane Henayalage Punchi Ridi, (25) ditto Lapi Ridi, (26) Warnakulasuriya Francis Fernando, made claim thereto, and whereas the said 1st claimant withdrew his claim to the said lands and to the unlotted roads and streams, and whereas the said 2nd, 3rd, 4th, 5th, 6th, 7th, 8th, 10th, 11th, 12th, 14th, 15th, 16th, 18th, 20th, 21st, 22nd, 23rd, and 24th claimants by an agreement dated August 5, 1911, and whereas the said 9th, 13th, 17th, 19th, and 25th claimants by an agreement dated August 10, 1911, in consideration of the Settlement Officer, settling as private property otherwise than under the Waste Lands Ordinances, lots 4, 5, 6, 7, 8, 9, 11, 12, and 8 acres more or less of lot 10 withdrew their claims to the said lots and unlotted roads and streams, and whereas the said 26th claimant by an agreement dated August 5, 1911, in consideration of his being declared the purchaser of lot 2 and 3 acres 1 rood and 20 perches, more or less of lot 10, now shown as lot 10A in the block survey preliminary plan 1,389, withdrew his claim to the said lots and to the unlotted roads and streams, I, John Murray Davies, Special Officer appointed under section 28 of the said Ordinances, under and by virtue of the powers vested in me in that behalf by section 4 of the said Ordinances, do hereby on December 11, 1913, order and declare under section 4, sub-section (1), of the said Ordinances, that the said lands, as more fully described herein below, are the property of the Crown.

Description of the Lands referred to.

The following lots situated in the village of Ihala Talanpola, in the Kinyama korale of the Katugampola hatpattu of the Kurunegala District, in the North-Western Province, as described in the annexed diagram:—

Preliminary plan 1,389.

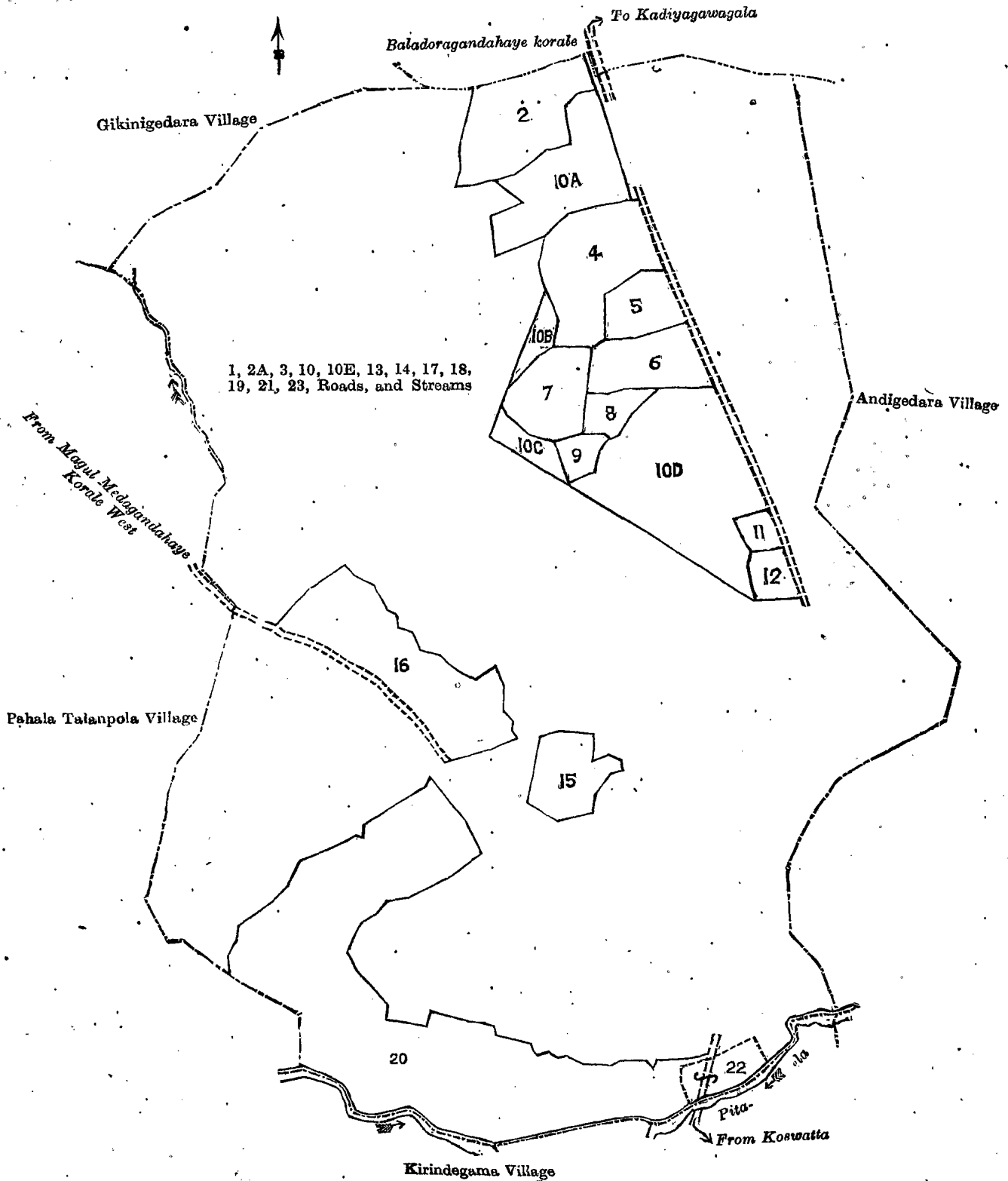
Situation: Ihala Talanpola village in Kinyama korale of Katugampola hatpattu of Kurunegala District.

Lot.	Name of Land.	Extent, A. R. P.	Lot.	Name of Land.	Extent, A. R. P.
1	Nebodapokuna-agaremukalana	9 3 38	18	Nebodapokunewewa (tank and bund)	3 2 14
2A	Palugahahena (reservation for road)	0 0 1	19	Talgahamulahena	16 2 35
3	Talanpolamukalana	23 1 3	21	Gansuriyagahawattehena	0 1 10
10	Nebodapokuna-agare, &c.	82 1 17	23	Mini Pittaniya (cemetery)	0 0 26
10E	Palugahahena (reservation for road)	0 0 3		Roads	3 1 9
13	Kumbukwewahena	7 3 19		Streams	0 0 22
14	Kumbukgahawewa (tank and bund)	1 2 22			
17	Wetiawewa (tank)	1 2 39			
					151 0 18

and bounded as follows: on the north by the village limit of Gikinigedara, the boundary limit of Baladora Gandahaye korale; on the east by the village limit of Andigedara; on the south by a part of Pita-ela (the village limit of Kirindegama), the village limit of Kirindegama, part of an ela (the village limit of Kirindegama); on the west by the village limit of Pahala Talanpola.

NOTE.—The following lots lying within the above boundaries are excluded from this order, and their aggregate acreage of 52 acres and 14 perches is not included in the acreage of 151 acres and 18 perches given above :—

Preliminary plan 1,389.					
Lot.	Name of Land.	Extent, A. R. P.	Lot.	Name of Land.	Extent, A. R. P.
2	Palugahawatta	3 1 29	11	Damunugahawatta	0 1 30
4	Do.	3 1 39	12	Kongahawatta	0 2 32
5	Do.	1 1 5	15	Kumbukgahapitiyekumbura	1 2 32
6	Kongahawatta	1 3 29	16	Nebodapokunewela	5 1 0
7	Do.	1 3 21	20	Agarekumbura, Palugahapitiya, Aswedduma, Mahawela, Elawela-pitiya, Kadurugahakumbura	18 0 38
8	Millagahawatta	0 3 0	22	Pinkumbura (T. P. 100,919)	0 3 34
9	Daminnigahawatta	0 2 12			
10A	Palugahahena	3 2 2			
10B	Kongahamulahena	0 1 28			
10C	Nabodapokunahena	0 2 20			
10D	Kumbukgahahena	6 3 22			52 0 14



Surveyor-General's Office,
Colombo, November 4, 1913

Kirindegama Village
Scale of 8 Chains to an Inch.
December 11, 1913.
J. M. DAVIES,
Special Officer.

A. J. WICKWAR,
for Surveyor-General.

Uva S. O. No. 1,665.

Order under Section 4, Sub-section (1), of "The Waste Lands Ordinances of 1897, 1899, 1900, and 1903."

In the matter of the land commonly called or known as Welikatiyehena, situate in the village of Jangullegama, in the Bogoda korale of the Yatikinda division, in the Province of Uva, and of "The Waste Lands Ordinances of 1897, 1899, 1900, and 1903."

WHEREAS in pursuance of section 1 of the said Ordinances it was duly declared and notified on October 7, 1910, that if no claim to the land commonly called or known as Welikatiyehena, situate in the village of Jangullegama, in the Bogoda korale of the Yatikinda division, in the Province of Uva, containing in extent 1 acre 1 rood and 10 perches, and now shown as lot B 161B in preliminary plan 1,507 (and forming part of lots B 161 and F 161 of the same plan appearing in Waste Lands Ordinances Notice No. 3,805), and in the annexed diagram, was made to Charles Valentine Brayne, Special Officer appointed under section 28 of the said Ordinances, within the period of three months from the date specified in the said notice, such land would be declared the property of the Crown, and dealt with on account of the Crown (*vide* Notice No. 3,895):

And whereas Meegahagoda Puncha made claim thereto, and Charles Valentine Brayne, Special Officer appointed under section 28 of the said Ordinances, made due inquiry into such claim, and whereas the said claimant and the aforesaid Charles Valentine Brayne, with the consent of His Excellency the Governor, came to an agreement in writing dated February 16, 1911, concerning the said land, under section 4, sub-section (1), of the said Ordinances, whereby it was agreed that the said claimant should be declared the purchaser of the said land upon payment on or before March 31, 1911, to the Government Agent at Badulla, of a sum of Nine Rupees and Thirty-eight Cents (Rs. 9.38) only, as the purchase amount of the said land, and whereas the said amount has been duly paid by the said claimant, he is hereby, in pursuance of the agreement afore-mentioned, declared to be the purchaser of the said land, as more fully described herein below.

Description of the Land referred to.

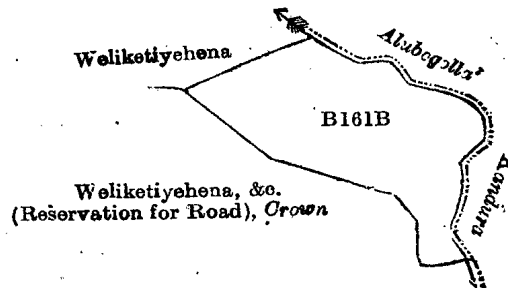
The following lot situated in the village of Jangullegama, in the Bogoda korale of the Yatikinda division, in the Province of Uva, as described in the annexed diagram:—

Preliminary plan 1,507.

Situation: Jangullegama village in Bogoda korale of Yatikinda division, Province of Uva.

Lot.	Name of Land.	Extent, A. R. P.
B 161B	Welikatiyehena	1 1 10

and bounded as follows: on the north by Welikatiyehena sold to Kendagollegedara Balaya under the Waste Lands Ordinances, the Alubogollekandura; on the east by the Alubogollekandura; on the south and west by Welikatiyehena, &c., (reservation for road) to be declared the property of the Crown under the Waste Lands Ordinances.



Surveyor-General's Office,
Colombo, October 6, 1913.

Scale of 4 Chains to an Inch.

C. R. LUNDIE,
for Surveyor-General.

H. C. TOLLER,
Special Officer.
October 15, 1913.

Uva S. O. No. 1,666.

Order under Section 4, Sub-section (1), of "The Waste Lands Ordinances of 1897, 1899, 1900, and 1903."

In the matter of the land commonly called or known as Talagahahena, situate in the village of Jangullegama, in the Bogoda korale of the Yatikinda division, in the Province of Uva, and of "The Waste Lands Ordinances of 1897, 1899, 1900, and 1903."

WHEREAS in pursuance of section 1 of the said Ordinances it was duly declared and notified on October 7, 1910, that if no claim to the land commonly called or known as Talagahahena, situate in the village of Jangullegama, in the Bogoda korale of the Yatikinda division, in the Province of Uva, containing in extent 1 acre and 29 perches, and now shown as lot B 161M in preliminary plan 1,507 (which forms part of lot B 161 of the same plan appearing in Waste Lands Ordinances Notice No. 3,895), and in the annexed diagram, was made to Charles Valentine Brayne, Special Officer appointed under section 28 of the said Ordinances, within the period of three months from the date specified in the said notice, such land would be declared the property of the Crown, and dealt with on account of the Crown (*vide* Notice No. 3,895):

And whereas Hinnarangahakumbure Binduwa made claim thereto, and Charles Valentine Brayne, Special Officer appointed under section 28 of the said Ordinances, made due inquiry into such claim, and whereas the said claimant and the aforesaid Charles Valentine Brayne, with the consent of His Excellency the Governor, came to an agreement in writing dated February 16, 1911, concerning the said land, under section 4, sub-section (1), of the said Ordinances, whereby it was agreed that the said claimant should be declared the purchaser of the said land upon payment on or before March 31, 1911, to the Government Agent at Badulla, of a sum of Seven Rupees and Fifty Cents (Rs. 7.50) only, as the purchase amount of the said land, and whereas the said amount has been duly paid by the said claimant, he is hereby, in pursuance of the agreement afore-mentioned, declared to be the purchaser of the said land, as more fully described herein below.

Description of the Land referred to.

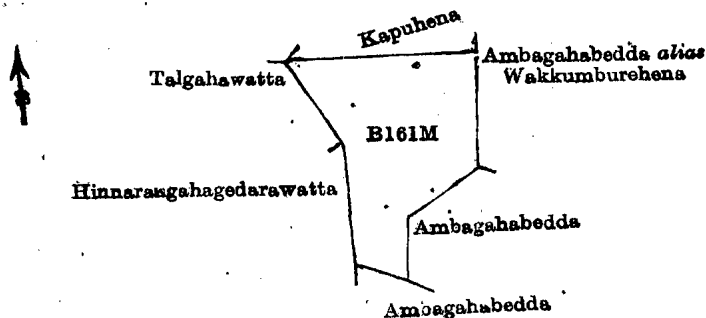
The following lot situated in the village of Jangullegama, in the Bogoda korale of the Yatikinda division, in the Province of Uva, as described in the annexed diagram:—

Preliminary plan 1,507.

Situation: Jangullegama village in Bogoda korale of Yatikinda division, Province of Uva.

Lot.	Name of Land.	Extent, A. R. P.
B 161M	Talagahahena	1 0 29

and bounded as follows: on the north by Kapuhena sold to Kapukele Binduwa under the Waste Lands Ordinances; on the east by Ambagahabedda *alias* Wakkumburehena sold by the Crown, Ambagahabedda sold to Panwilegedara Kiri under the Waste Lands Ordinances; on the south by Ambagahabedda sold to Dorakadakumbure Ratta under the Waste Lands Ordinances; on the west by Hinnarangahagedarawatta claimed by Hinnarangahagedara Binduwa, Talgahawatta claimed by Hinnarangahagedara Dewaya.



Surveyor-General's Office,
Colombo, October 6, 1913.

Scale of 4 Chains to an Inch.

C. R. LUNDIE,
for Surveyor-General.

October 15, 1913.

H. C. TOLLER,
Special Officer.

Uva S. O. No. 1,667.

Order under Section 4, Sub-section (1), of "The Waste Lands Ordinances of 1897, 1899, 1900, and 1903."

In the matter of the land commonly called or known as Nayatennehena, situate in the village of Jangulleagama, in the Bogoda korale of the Yatikinda division, in the Province of Uva, and of "The Waste Lands Ordinances of 1897, 1899, 1900, and 1903."

WHEREAS in pursuance of section 1 of the said Ordinances it was duly declared and notified on October 7, 1910, that if no claim to the land commonly called or known as Nayatennehena, situate in the village of Jangulleagama, in the Bogoda korale of the Yatikinda division, in the Province of Uva, containing in extent 1 acre and 37 perches, and now shown as lot B 161K in preliminary plan 1,507 (which lot forms part of lot B 161 of the same plan appearing in Waste Lands Ordinances Notice No. 3,895), and in the annexed diagram, was made to Charles Valentine Brayne, Special Officer appointed under section 28 of the said Ordinances, within the period of three months from the date specified in the said notice, such land would be declared the property of the Crown, and dealt with on account of the Crown (*vide* Notice No. 3,895):

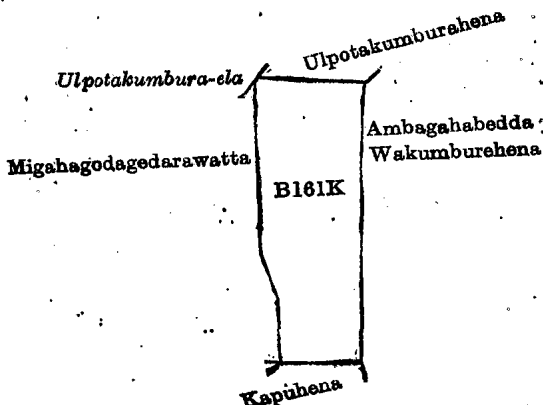
And whereas Meegahagoda Kiriya made claim thereto, and Charles Valentine Brayne, Special Officer appointed under section 28 of the said Ordinances, made due inquiry into such claim, and whereas the said claimant and the aforesaid Charles Valentine Brayne, with the consent of His Excellency the Governor, came to an agreement in writing dated February 16, 1911, concerning the said land, under section 4, sub-section (1), of the said Ordinances, whereby it was agreed that the said claimant should be declared the purchaser of the said land upon payment on or before March 31, 1911, to the Government Agent at Badulla, of a sum of Nine Rupees and Thirty-eight Cents (Rs. 9.38) only, as the purchase amount of the said land, and whereas the said amount has been duly paid by the said claimant, he is hereby, in pursuance of the agreement afore-mentioned, declared to be the purchaser of the said land, as more fully described herein below.

Description of the Land referred to.

The following lot situated in the village of Jangulleagama, in the Bogoda korale of the Yatikinda division, in the Province of Uva, as described in the annexed diagram:—

Lot.	Situation : Jangulleagama village in Bogoda korale of Yatikinda division, Province of Uva.	Preliminary plan 1,507.	Extent, A. B. P.
..	Name of Land.
B 161K	Nayatennehena	..	1 0 37

and bounded as follows: on the north by the Ulpotakumbure-ela, Ulpotakumburehena sold by the Crown; on the east by Ambagahabedda, Wakkumburehena sold by the Crown; on the south by Kapuhena sold to Kapukele Binduwa under the Waste Lands Ordinances; on the west by Meegahagodagedarawatta claimed by Migahagodagedara Puncha and others.



Surveyor-General's Office,
Colombo, October 6, 1913.

Scale of 4 Chains to an Inch.

C. R. LUNDIE,
for Surveyor-General.

October 15, 1913.

H. C. TOLLER,
Special Officer.

Uva S. O. No. 1,668.

Order under Section 4, Sub-section (1), of "The Waste Lands Ordinances of 1897, 1899, 1900, and 1903."

In the matter of the lands commonly called or known as Weliketiyehena, Ambagahabedda, situate in the village of Jangulleagama, in the Bogoda korale of the Yatikinda division, in the Province of Uva, and of "The Waste Lands Ordinances of 1897, 1899, 1900, and 1903."

WHEREAS in pursuance of section 1 of the said Ordinances it was duly declared and notified on October 7, 1910, that if no claim to the lands commonly called or known as Weliketiyehena, Ambagahabedda, situate in the village of Jangulleagama, in the Bogoda korale of the Yatikinda division, in the Province of Uva, containing in extent 1 acre and 18 perches, and now shown as lots B 161F and B161P in preliminary plan 1,507 (of which lot B 161F forms parts of lots B 161 and E 161 and lot B 161P formed part of lot B 161 of the same plan appearing in Waste Lands Ordinances Notice No. 3,895), and in the annexed diagrams, was made to Charles Valentine Brayne, Special Officer appointed under section 28 of the said Ordinances, within the period of three months from the date specified in the said notice, such lands would be declared the property of the Crown, and dealt with on account of the Crown (*vide* Notice No. 3,895):

And whereas Pitahagedara Ratta made claim thereto, and Charles Valentine Brayne, Special Officer appointed under section 28 of the said Ordinances, made due inquiry into such claim, and whereas the said claimant and the aforesaid Charles Valentine Brayne, with the consent of His Excellency the Governor, came to an agreement in writing dated February 16, 1911, concerning the said lands, under section 4, sub-section (1), of the said Ordinances, whereby it was agreed that the said claimant should be declared the purchaser of the said lands upon payment on or before March 31, 1911, to the Government Agent at Badulla, of a sum of Seven Rupees and Fifty Cents (Rs. 7.50) only, as the purchase amount of the said lands, and whereas the said amount has been duly paid by the said claimant, he is hereby, in pursuance of the agreement afore-mentioned, declared to be the purchaser of the said lands, as more fully described herein below.

Description of the Lands referred to.

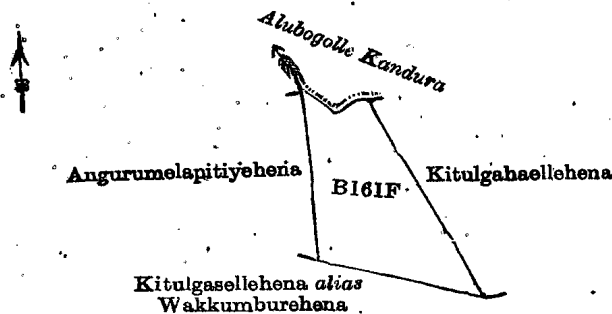
The following lots situated in the village of Jangulleagama, in the Bogoda korale of the Yatikinda division, in the Province of Uva, as described in the annexed diagram:—

I.—Preliminary plan 1,507.

Situation: Jangulleagama village in Bogoda korale of Yatikinda division, Province of Uva.

Lot.	Name of Land.	Extent, A. R. P.
B 161F	Weliketiyehena	0 3 8

and bounded as follows: on the north by the Alubogollekandura; on the east by Kitulgahaellehena sold to Kirimetiya Rateduragedara Aruma and others under the Waste Lands Ordinances; on the south by Kitulgasellehena *alias* Wakkumburehena sold by the Crown; on the west by Anguramelapitiyehena sold to Ketawalagedara Huda under the Waste Lands Ordinances.



Surveyor-General's Office,
Colombo, October 6, 1913.

Scale of 4 Chains to an Inch.


C. R. LUNDIE,
for Surveyor-General.

II.—Preliminary plan 1,507.

Situation: Jangulleagama village in Bogoda korale of Yatikinda division, Province of Uva.

Lot.	Name of Land.	Extent, A. R. P.
B 161P	Ambagahabedda	0 1 10

and bounded as follows: on the north and east by Ambagahabedda sold to Dorakadakumbure Ratta under the Waste Lands Ordinances; on the south by Udahawatta or Dorakadakumburewatta claimed by Dorakadakumbure Dewaya; on the west by Hinnarangahagedarawatta claimed by Hinnarangahagedara Binduwa.



Surveyor-General's Office,
Colombo, October 6, 1913.

Scale of 4 Chains to an Inch.

C. R. LUNDIE,
for Surveyor-General.

October 15, 1913.

H. C. TOLLER,
Special Officer.

Uva S. O. No. 1,669.

Order under Section 4, Sub-section (1), of "The Waste Lands Ordinances of 1897, 1899, 1900, and 1903."

In the matter of the land commonly called or known as Angurumelapitiyehena, situate in the village of Jangullegama, in the Bogoda korale of the Yatikinda division, in the Province of Uva, and of "The Waste Lands Ordinances of 1897, 1899, 1900, and 1903."

WHEREAS in pursuance of section 1 of the said Ordinances it was duly declared and notified on October 7, 1910, that if no claim to the land commonly called or known as Angurumelapitiyehena, situate in the village of Jangullegama, in the Bogoda korale of the Yatikinda division, in the Province of Uva, containing in extent 1 acre 1 rood and 36 perches, and now shown as lot B 161G in preliminary plan 1,507 (which forms parts of lots B 161 and E 161 of the same plan appearing in Waste Lands Ordinances Notice No. 3,895), and in the annexed diagram, was made to Charles Valentine Brayne, Special Officer appointed under section 28 of the said Ordinances, within the period of three months from the date specified in the said notice, such land would be declared the property of the Crown, and dealt with on account of the Crown (*vide* Notice No. 3,895):

And whereas Ketawalagedara Huda made claim thereto, and Charles Valentine Brayne, Special Officer appointed under section 28 of the said Ordinances, made due inquiry into such claim, and whereas the said claimant and the aforesaid Charles Valentine Brayne, with the consent of His Excellency the Governor, came to an agreement in writing dated February 16, 1911, concerning the said land, under section 4, sub-section (1), of the said Ordinances, whereby it was agreed that the said claimant should be declared the purchaser of the said land upon payment on or before March 31, 1911, to the Government Agent at Badulla, of a sum of Nine Rupees and Thirty-eight Cents (Rs. 9.38) only, as the purchase amount of the said land, and whereas the said amount has been duly paid by the said claimant, he is hereby, in pursuance of the agreement afore-mentioned, declared to be the purchaser of the said land, as more fully described herein below.

Description of the Land referred to.

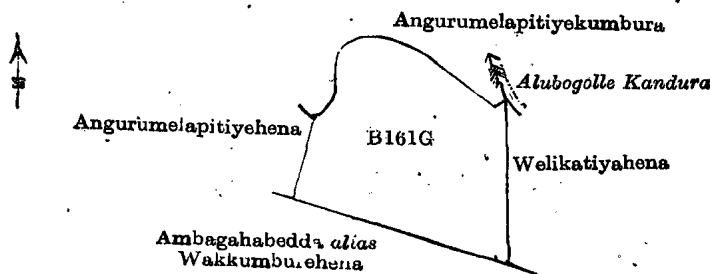
The following lot situated in the village of Jangullegama, in the Bogoda korale of the Yatikinda division, in the Province of Uva, as described in the annexed diagram:—

Preliminary plan 1,507.

Situation : Jangullegama village in Bogoda korale of Yatikinda division, Province of Uva.

Lot.	Name of Land.	Extent, A. R. P.
B.161G	Angurumelapitiyehena	1 1 36

and bounded as follows: on the north by Angurumelapitiyekumbura claimed by Ketawalagedara Huda and others; on the east by the Alubogollekandura, Welikatiyehena sold to Pitahagedara Ratta under the Waste Lands Ordinances; on the south by Ambagahabedda *alias* Wakkumburehena sold by the Crown; on the west by Angurumelapitiyehena sold to Ketawalagedara Wattuwa under the Waste Lands Ordinances.



Surveyor-General's Office,
Colombo, October 6, 1913.

Scale of 4 Chains to an Inch.

C. R. LUNDIE,
for Surveyor-General.

October 15, 1913.

H. C. TOLLER,
Special Officer.

Uva S. O. No. 1,670.

Order under Section 4, Sub-section (1), of "The Waste Lands Ordinances of 1897, 1899, 1900, and 1903."

In the matter of the land commonly called or known as Kandamadahena, situate in the village of Jangullegama, in the Bogoda korale of the Yatikinda division, in the Province of Uva, and of "The Waste Lands Ordinances of 1897, 1899, 1900, and 1903."

WHEREAS in pursuance of section 1 of the said Ordinances it was duly declared and notified on October 7, 1910, that if no claim to the land commonly called or known as Kandamadahena, &c., situate in the village of Jangullegama, in the Bogoda korale of the Yatikinda division, in the Province of Uva, containing in extent 2 acres 1 rood and 33 perches, and now shown as lot W 160½ in preliminary plan 1,507 (which lot forms part of lot W 160 of the same plan appearing in Waste Lands Ordinances Notice No. 3,895) and in the annexed diagram, was made to Charles Valentine Brayne, Special Officer appointed under section 28 of the said Ordinances, within the period of three months from the date specified in the said notice, such land would be declared the property of the Crown, and dealt with on account of the Crown (*vide* Notice No. 3,895):

And whereas (1) Ulpotakumbure Dantuwa, (2) ditto Sirimale made claim thereto, and Charles Valentine Brayne, Special Officer appointed under section 28 of the said Ordinances, made due inquiry into such claim, and whereas the said claimants and the aforesaid Charles Valentine Brayne, with the consent of His Excellency the Governor, came to an agreement in writing dated February 16, 1911, concerning the said land, under section (4), sub-section (1), of the said Ordinances, whereby it was agreed that the said claimants along with Ulpotakumbure Menika should be declared the purchaser of the said land upon payment on or before March 31, 1911, to the Government Agent at Badulla, of a sum of Eighteen Rupees and Seventy-five Cents (Rs. 18.75) only, as the purchase amount of the said land, and whereas the said amount has been duly paid by the said claimants, they are hereby along with Ulpotakumbure Menika, in pursuance of the agreement afore-mentioned, declared to be the purchasers of the said land, as more fully described herein below.

Description of the Land referred to.

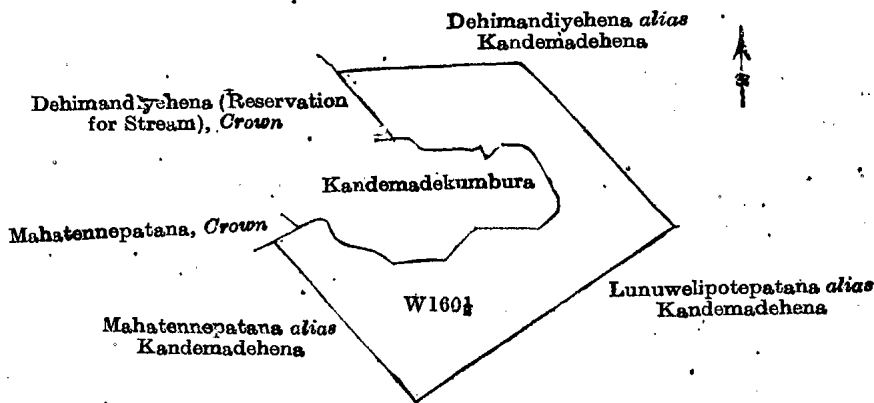
The following lot situated in the village of Jangullegama, in the Bogoda korale of the Yatikinda division, in the Province of Uva, as described in the annexed diagram :—

Preliminary plan 1,507.

Situation : Jangullegama village in Bogoda korale of Yatikinda division, Province of Uva.

Lot.	Name of Land.	Extent, A. R. P.
W 160½	Kandamadahena	2 1 33

and bounded as follows : on the north by Dehimandiyehena *alias* Kandemadehena sold by the Crown ; on the east by Dehimandiyehena *alias* Kandemadehena sold by the Crown, Lunuwelipotepatana *alias* Kandemadehena sold by the Crown ; on the south by Lunuwelipotepatana *alias* Kandemadehena sold by the Crown, Mahatennepatana *alias* Kandemadehena sold by the Crown ; on the west by Mahatennepatana *alias* Kandemadehena sold by the Crown, Mahatennepatana belonging to Crown, Kandemadekumbura claimed by Ulpotekumburegedara Dantuwa and others, Dehimandiyehena (reservation for stream) to be declared the property of the Crown under the Waste Lands Ordinances.



Surveyor-General's Office,
Colombo, October 6, 1913.

Scale of 4 Chains to an Inch.

C. R. LUNDIE,
for Surveyor-General.

October 15, 1913.

H. C. TOLLER,
Special Officer.

Uva S. O. No. 1,671.

Order under Section 4, Sub-section (1), of "The Waste Lands Ordinances of 1897, 1899, 1900, and 1903."

In the matter of the land commonly called or known as Kapuhena, situate in the village of Jangullegama, in the Bogoda korale of the Yatikinda division, in the Province of Uva, and of "The Waste Lands Ordinances of 1897, 1899, 1900, and 1903."

WHEREAS in pursuance of section 1 of the said Ordinances it was duly declared and notified on October 7, 1910, that if no claim to the land commonly called or known as Kapuhena, situate in the village of Jangullegama, in the Bogoda korale of the Yatikinda division, in the Province of Uva, containing in extent 3 roods and 15 perches, and now shown as lot B 161L in preliminary plan 1,507 (which forms part of B 161 of the same plan appearing in Waste Lands Ordinances Notice No. 3,895), and in the annexed diagram, was made to Charles Valentine Brayne, Special Officer appointed under section 28 of the said Ordinances, within the period of three months from the date specified in the said notice, such land would be declared the property of the Crown, and dealt with on account of the Crown (*vide* Notice No. 3,895) :

And whereas Kapukele Binduwa made claim thereto, and Charles Valentine Brayne, Special Officer appointed under section 28 of the said Ordinances, made due inquiry into such claim, and whereas the said claimant and the aforesaid Charles Valentine Brayne, with the consent of His Excellency the Governor, came to an agreement in writing dated February 16, 1911, concerning the said land, under section 4, sub-section (1), of the said Ordinances, whereby it was agreed that the said claimant should be declared the purchaser of the said land upon payment on or before March 31, 1911, to the Government Agent at Badilla, of a sum of Five Rupees and Sixty-two Cents (Rs. 5.62) only, as the purchase amount of the said land, and whereas the said amount has been duly paid by the said claimant, he is hereby, in pursuance of the agreement afore-mentioned, declared to be the purchaser of the said land, as more fully described herein below.

Description of the Land referred to.

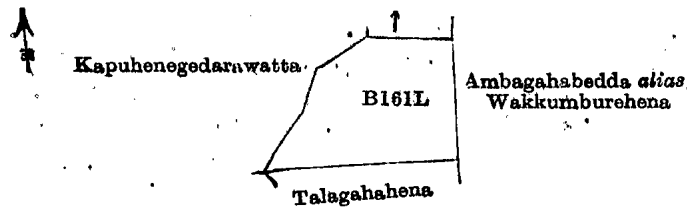
The following lot situated in the village of Jangullegama, in the Bogoda korale of the Yatikinda division, in the Province of Uva, as described in the annexed diagram :—

Preliminary plan 1,507.

Situation : Jangullegama village in Bogoda korale of Yatikinda division, Province of Uva.

Lot.	Name of Land.	Extent, A. R. P.
B 161L	Kapuhena	0 3 15

and bounded as follows : on the north by Nayatennehena sold to Meegahagoda Kiriya under the Waste Lands Ordinances ; on the east by Ambagahabedda *alias* Wakkumburehena sold by Crown ; on the south by Talagahahena sold to Hinnaragahakumbure Binduwa under the Waste Lands Ordinances ; on the west by Kapuhenegedarawatta claimed by Kapuhene-gedara Binduwa.



Surveyor-General's Office,
Colombo, October 6, 1913.

Scale of 4 Chains to an Inch.

C. R. LUNDIE,
for Surveyor-General.

October 15, 1913.

H. C. TOLLER,
Special Officer.

Uva S. O. No. 1,672.

Order under Section 4, Sub-section (1), of "The Waste Lands Ordinances of 1897, 1899, 1900, and 1903."

In the matter of the land commonly called or known as Ambagahabedda, situate in the village of Jangullegama, in the Bogoda korale of the Yatikinda division, in the Province of Uva, and of "The Waste Lands Ordinances of 1897, 1899, 1900, and 1903."

WHEREAS in pursuance of section 1 of the said Ordinances it was duly declared and notified on October 7, 1910, that if no claim to the land commonly called or known as Ambagahabedda, situate in the village of Jangullegama, in the Bogoda korale of the Yatikinda division, in the Province of Uva, containing in extent 1 acre and 20 perches, and now shown as lot B 161N in preliminary plan 1,507 (which forms part of B 161 of the same plan appearing in Waste Lands Ordinances Notice No. 3,895), and in the annexed diagram, was made to Charles Valentine Brayne, Special Officer appointed under section 28 of the said Ordinances, within the period of three months from the date specified in the said notice, such land would be declared the property of the Crown, and dealt with on account of the Crown (*vide* Notice No. 3895):

And whereas Panwilegedara Kiri made claim thereto, and Charles Valentine Brayne, Special Officer appointed under section 28 of the said Ordinances, made due inquiry into such claim, and whereas the said claimant and the aforesaid Charles Valentine Brayne, with the consent of His Excellency the Governor, came to an agreement in writing dated February 16, 1911, concerning the said land, under section 4, sub-section (1), of the said Ordinances, whereby it was agreed that the said claimant should be declared the purchaser of the said land upon payment on or before March 31, 1911, to the Government Agent at Badulla, of a sum of Seven Rupees and Fifty Cents (Rs. 7.50) only, as the purchase amount of the said land, and whereas the said amount has been duly paid by the said claimant, he is hereby, in pursuance of the agreement afore-mentioned, declared to be the purchaser of the said land, as more fully described herein below.

Description of the Land referred to.

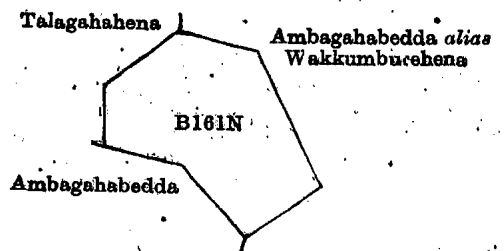
The following lot situate in the village of Jangullegama, in the Bogoda korale of the Yatikinda division, in the Province of Uva, as described in the annexed diagram:—

Preliminary plan 1,507.

Situation: Jangullegama village in Bogoda korale of Yatikinda division, Province of Uva.

Lot.	Name of Land.	Extent, A. B. P.
B 161N	Ambagahabedda	1 0 20

and bounded as follows: on the north and east by Ambagahabedda *alias* Wakkumburehena sold by the Crown; on the south by Ambagahabedda *alias* Wakkumburehena sold by the Crown; Ambagahabedda sold to Dorakadakumbure Ratta under the Waste Lands Ordinances; on the west by Ambagahabedda sold to Dorakadakumbure Ratta under the Waste Lands Ordinances, Talagahahena sold to Hinnarangahakumbure Binduwa under the Waste Lands Ordinances.



Surveyor-General's Office,
Colombo, October 6, 1913.

Scale of 4 Chains to an Inch.

C. R. LUNDIE,
for Surveyor-General.

October 15, 1913.

H. C. TOLLER,
Special Officer.

Uva S. O. No. 1,673.

Order under Section 4, Sub-section (1), of "The Waste Lands Ordinances of 1897, 1899, 1900, and 1903."

In the matter of the land commonly called or known as Angurumelapitiyehena, situate in the village of Jangullegama, in the Bogoda korale of the Yatikinda division, in the Province of Uva, and of "The Waste Lands Ordinances of 1897, 1899, 1900, and 1903."

WHEREAS in pursuance of section 1 of the said Ordinances it was duly declared and notified on October 7, 1910, that if no claim to the land commonly called or known as Angurumelapitiyehena, situate in the village of Jangullegama, in the Bogoda korale of the Yatikinda division, in the Province of Uva, containing in extent 1 acre 1 rood and 9 perches, and now shown as lot B 161H in preliminary plan 1,507 (which lot forms part of lot B 161 of the same plan appearing in Waste Lands Ordinances Notice No. 3,895), and in the annexed diagram, was made to Charles Valentine Brayne, Special Officer appointed under section 28 of the said Ordinances, within the period of three months from the date specified in the said notice, such land would be declared the property of the Crown, and dealt with on account of the Crown (*vide* Notice No. 3,895):

And whereas Ketawalagedara Wattuwa, made claim thereto, and Charles Valentine Brayne, Special Officer appointed under section 28 of the said Ordinances, made due inquiry into such claim, and whereas the said claimant and the aforesaid Charles Valentine Brayne, with the consent of His Excellency the Governor, came to an agreement in writing dated February 16, 1911, concerning the said land, under section 4, sub-section (1), of the said Ordinances, whereby it was agreed that the said claimant should be declared the purchaser of the said land upon payment on or before March 31, 1911, to the Government Agent at Badulla, of a sum of Nine Rupees and Thirty-eight Cents only (Rs. 9.38), as the purchase amount of the said land, and whereas the said amount has been duly paid by the said claimant, he is hereby, in pursuance of the agreement afore-mentioned, declared to be the purchaser of the said land, as more fully described herein below.

Description of the Land referred to.

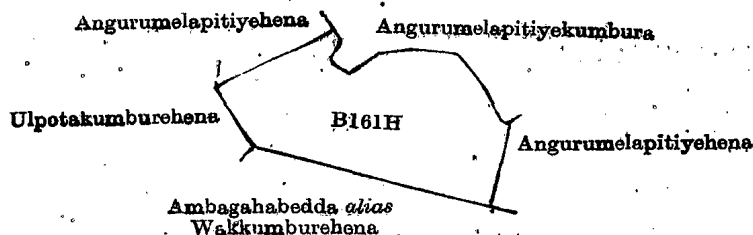
The following lot situated in the village of Jangullegama, in the Bogoda korale of the Yatikinda division, in the Province of Uva, as described in the annexed diagram :—

Preliminary plan 1,507.

Situation : Jangullegama village in Bogoda korale of Yatikinda division, Province of Uva.

Lot.	Name of Land.	Extent, A. R. P.
B 161H	Angurumelapitiyehena	1 1 9

and bounded as follows : on the north by Angurumelapitiyehena sold to Welleliyadde Meniki under the Waste Lands Ordinances, Angurumelapitiyekumbura claimed by Ketawalagedara Huda and others; on the east by Angurumelapitiyehena sold to Ketawalagedara Huda under the Waste Lands Ordinances; on the south by Ambagahabedda *alias* Wakkumburehena sold by the Crown; on the west by Ulpotakumburehena sold by the Crown.



Surveyor-General's Office,
Colombo, October 6, 1913.

Scale of 4 Chains to an Inch.

C. R. LUNDIE,
for Surveyor-General.

October 15, 1913.

H. C. TOLLER,
Special Officer.

Uva S. O. No. 1,674.

Order under Section 4, Sub-section (1), of "The Waste Lands Ordinances of 1897, 1899, 1900, and 1903."

In the matter of the land commonly called or known as Welikatiyehena, situate in the village of Jangullegama, in the Bogoda korale of the Yatikinda division, in the Province of Uva, and of "The Waste Lands Ordinances of 1897, 1899, 1900, and 1903."

WHEREAS in pursuance of section 1 of the said Ordinances it was duly declared and notified on October 7, 1910, that if no claim to the land commonly called or known as Welikatiyehena, situate in the village of Jangullegama, in the Bogoda korale of the Yatikinda division, in the Province of Uva, containing in extent 1 acre 1 rood and 38 perches, and now shown as lot B 161C in preliminary plan 1,507 (and forming part of lots B 161 and F 161 of the same plan appearing in Waste Lands Ordinances Notice No. 3,895), and in the annexed diagram, was made to Charles Valentine Brayne, Special Officer appointed under section 28 of the said Ordinances, within the period of three months from the date specified in the said notice, such land would be declared the property of the Crown, and dealt with on account of the Crown (*vide* Notice No. 3,895):

And whereas Kendagollegedara Balaya made claim thereto, and Charles Valentine Brayne, Special Officer appointed under section 28 of the said Ordinances, made due inquiry into such claim, and whereas the said claimant and the aforesaid Charles Valentine Brayne, with the consent of His Excellency the Governor, came to an agreement in writing dated February 16, 1911, concerning the said land, under section 4, sub-section (1), of the said Ordinances, whereby it was agreed that the said claimant should be declared the purchaser of the said land upon payment on or before March 31, 1911, to the Government Agent at Badulla, of a sum of Nine Rupees and Thirty-eight Cents (Rs. 9.38) only, as the purchase amount of the said land, and whereas the said amount has been duly paid by the said claimant, he is hereby, in pursuance of the agreement afore-mentioned, declared to be the purchaser of the said land, as more fully described herein below.

Description of the Land referred to.

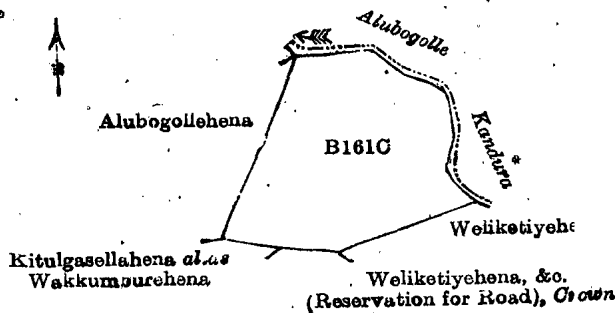
The following lot situated in the village of Jangullegama, in the Bogoda korale of the Yatikinda division, in the Province of Uva, as described in the annexed diagram :—

Preliminary plan 1,507.

Situation : Jangullegama village in Bogoda korale of Yatikinda division, Province of Uva.

Lot.	Name of Land.	Extent, A. R. P.
B 161C	Welikatiyehena	1 1 38

and bounded as follows : on the north and east by the Alubogollekandura; on the south by Welikatiyehena sold to Meegahagoda Puncha under the Waste Lands Ordinances, Welikatiyehena, &c. (reservation for road) to be declared the property of the Crown under the Waste Lands Ordinances, Kitulgasellehena *alias* Wakkumburehena sold by the Crown; on the west by Alubogollehena sold to Hinarangahakumbure Puncha and another under the Waste Lands Ordinances.



Surveyor-General's Office,
Colombo, October 6, 1913.

Scale of 4 Chains to an Inch.

C. R. LUNDIE,
for Surveyor-General.

October 15, 1913.

H. C. TOLLER,
Special Officer.

Uva S. O. No. 1,675.

Order under Section 4, Sub-section (1), of "The Waste Lands Ordinances of 1897, 1899, 1900, and 1903."

In the matter of the land commonly called or known as Alubogollehena, situate in the village of Jangullegama, in the Bogoda korale of the Yatikinda division, in the Province of Uva, and of "The Waste Lands Ordinances of 1897, 1899, 1900, and 1903."

WHEREAS in pursuance of section 1 of the said Ordinances it was duly declared and notified on October 7, 1910, that if no claim to the land commonly called or known as Alubogollehena, situate in the village of Jangullegama, in the Bogoda korale of the Yatikinda division, in the Province of Uva, containing in extent 2 acres and 22 perches, and now shown as lot B 161D in preliminary plan 1,507 (which lot forms parts of lots B 161, E 161, and F 161 of the same plan appearing in Waste Lands Ordinances Notice No. 3,895) and in the annexed diagram, was made to Charles Valentine Brayne, Special Officer appointed under section 28 of the said Ordinances, within the period of three months from the date specified in the said notice, such land would be declared the property of the Crown, and dealt with on account of the Crown (*vide* Notice No. 3,895):

And whereas Hinnarangahakumbure Puncha made claim thereto, and Charles Valentine Brayne, Special Officer appointed under section 28 of the said Ordinances, made due inquiry into such claim, and whereas the said claimant and the aforesaid Charles Valentine Brayne, with the consent of His Excellency the Governor, came to an agreement in writing dated February 16, 1911, concerning the said land, under section 4, sub-section (1), of the said Ordinances, whereby it was agreed that the said claimant along with Hinnarangahakumbure Kiriya should be declared the purchasers of the said land upon payment on or before March 31, 1911, to the Government Agent at Badulla, of a sum of Ten Rupees and Seventy-five Cents (Rs. 10.75) only, as the purchase amount of the said land, and whereas the said amount has been duly paid by the said claimant, he and Hinnarangahakumbure Kiriya are hereby in pursuance of the agreement afore-mentioned, declared to be the purchasers of the said land, as more fully described herein below.

Description of the Land referred to.

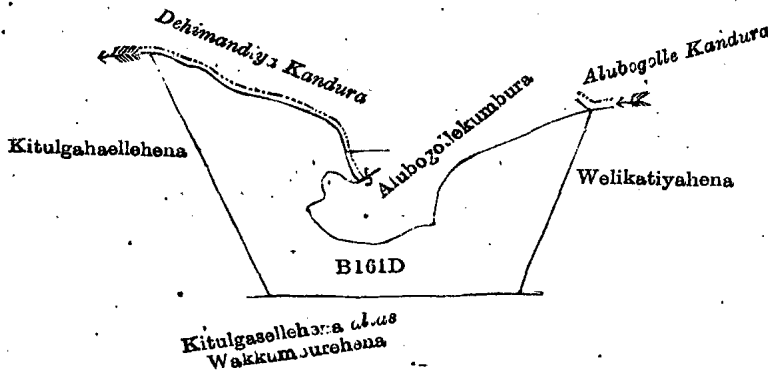
The following lot situated in the village of Jangullegama, in the Bogoda korale of the Yatikinda division, in the Province of Uva, as described in the annexed diagram:—

Preliminary plan 1,507.

Situation: Jangullegama village in Bogoda korale of Yatikinda division, Province of Uva.

Lot.	Name of Land.	Extent, A. R. P.
B 161D	Alubogollehena	2 0 22

and bounded as follows: on the north by Dehimandiyakandura; Alubogollekumbura claimed by Hinnarangahakumbure gedara Puncha and others, the Alubogollekandura; on the east by Welikatiyehena sold to Kendagollegedara Balaya under the Waste Lands Ordinances; on the south by Kitulgassellahena alias Wakkumburehena sold by Crown; on the west by Kitulgassellahena sold to Kirimetiya Rateduragedara Aruma and others under the Waste Lands Ordinances.



Surveyor-General's Office,
Colombo, October 6, 1913.

Scale of 4 Chains to an Inch.

C. R. LUNDIE,
for Surveyor-General.

October 15, 1913.

H. C. TOLLER,
Special Officer.

Uva S. O. No. 1,676.

Order under Section 4, Sub-section (1), of "The Waste Lands Ordinances of 1897, 1899, 1900, and 1903."

In the matter of the land commonly called or known as Ambagahabedda, situate in the village of Jangulleagama, in the Bogoda korale of the Yatikinda division, in the Province of Uva, and of "The Waste Lands Ordinances of 1897, 1899, 1900, and 1903."

WHEREAS in pursuance of section 1 of the said Ordinances it was duly declared and notified on October 7, 1910, that if no claim to the land commonly called or known as Ambagahabedda, situate in the village of Jangulleagama, in the Bogoda korale of the Yatikinda division, in the Province of Uva, containing in extent 1 acre 1 rood and 8 perches, and now shown as lot B 1610 in preliminary plan 1,507 (which forms part of lot B 161 of the same plan appearing in Waste Lands Ordinances Notice No. 3,895), and in the annexed diagram, was made to Charles Valentine Brayne, Special Officer appointed under section 28 of the said Ordinances, within the period of three months from the date specified in the said notice, such land would be declared the property of the Crown, and dealt with on account of the Crown (*vide* Notice No. 3,895):

And whereas Dorakadekumbure Ratta made claim thereto, and Charles Valentine Brayne, Special Officer appointed under section 28 of the said Ordinances, made due inquiry into such claim, and whereas the said claimant and the aforesaid Charles Valentine Brayne, with the consent of His Excellency the Governor, came to an agreement in writing dated February 16, 1911, concerning the said land, under section 4, sub-section (1), of the said Ordinances, whereby it was agreed that the said claimant should be declared the purchaser of the said land upon payment on or before March 31, 1911, to the Government Agent at Badulla, of a sum of Ten Rupees and Seventy-five Cents (Rs. 10.75) only, as the purchase amount of the said land, and whereas the said amount has been duly paid by the said claimant, he is hereby, in pursuance of the agreement afore-mentioned, declared to be the purchaser of the said land, as more fully described herein below.

Description of the Land referred to.

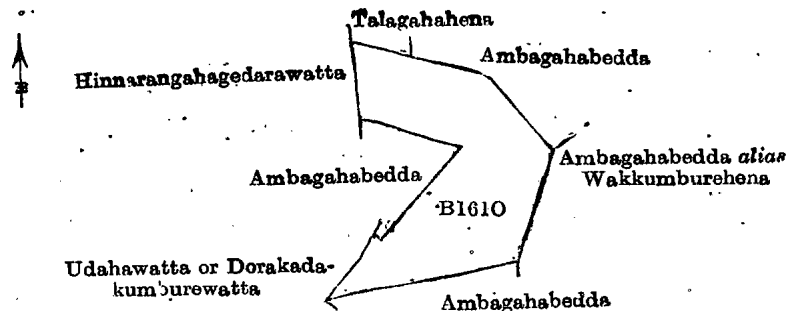
The following lot situated in the village of Jangulleagama, in the Bogoda korale of the Yatikinda division, in the Province of Uva, as described in the annexed diagram:—

Preliminary plan 1,507.

Situation: Jangulleagama village in Bogoda korale of Yatikinda division, Province of Uva.

Lot.	Name of Land.	Extent, A. R. P.
B 1610	Ambagahabedda	1 1 8

and bounded as follows: on the north by Talagahahena sold to Hinnarangahakumbure Binduwa under the Waste Lands Ordinances, Ambagahabedda sold to Panwilegedara Kiri under the Waste Lands Ordinances; on the east by Ambagahabedda *alias* Wakkumburehena sold by the Crown; on the south by Ambagahabedda sold by the Crown; on the west by Udahawatta or Dorakadekumburewatta claimed by Dorakadekumbure Dewaya, Ambagahabedda sold to Pitahagedara Ratta under the Waste Lands Ordinances, Hinnarangahagedarawatta claimed by Hinnarangahagedara Binduwa.



Surveyor-General's Office,
Colombo. October 6, 1913.

Scale of 4 Chains to an Inch.
October 15, 1913.

H. C. TOLLER,
Special Officer.

C. R. LUNDIE,
for Surveyor-General.

Uva S. O. No. 1,677.

Order under Section 4, Sub-section (1), of "The Waste Lands Ordinances of 1897, 1899, 1900, and 1903."

In the matter of the land commonly called or known as Angurumelapitiyehena, situate in the village of Jangulleagama, in the Bogoda korale of the Yatikinda division, in the Province of Uva, and of "The Waste Lands Ordinances of 1897, 1899, 1900, and 1903."

WHEREAS in pursuance of section 1 of the said Ordinances it was duly declared and notified on October 7, 1910, that if no claim to the land commonly called or known as Angurumelapitiyehena, situate in the village of Jangulleagama, in the Bogoda korale of the Yatikinda division, in the Province of Uva, containing in extent 2 roods and 21 perches, and now shown as lot B 1611 in preliminary plan 1,507 (which forms parts of lots B 161 and G 161 of the same plan appearing in Waste Lands Ordinances Notice No. 3,895), and in the annexed diagram, was made to Charles Valentine Brayne, Special Officer appointed under section 28 of the said Ordinances, within the period of three months from the date specified in the said notice, such land would be declared the property of the Crown, and dealt with on account of the Crown (*vide* Notice No. 3,895):

And whereas Wellaliyadde Meniki made claim thereto, and Charles Valentine Brayne, Special Officer appointed under section 28 of the said Ordinances, made due inquiry into such claim, and whereas the said claimant and the aforesaid Charles Valentine Brayne, with the consent of His Excellency the Governor, came to an agreement in writing dated February 16, 1911, concerning the said land, under section 4, sub-section (1), of the said Ordinances, whereby it was agreed that the said claimant should be declared the purchaser of the said land upon payment on or before March 31, 1911, to the Government Agent at Badulla, of a sum of Five Rupees and Sixty-two Cents (Rs. 5.62) only, as the purchase amount of the said land, and whereas the said amount has been duly paid by the said claimant, he is hereby, in pursuance of the agreement afore-mentioned, declared to be the purchaser of the said land, as more fully described herein below.

Description of the Land referred to.

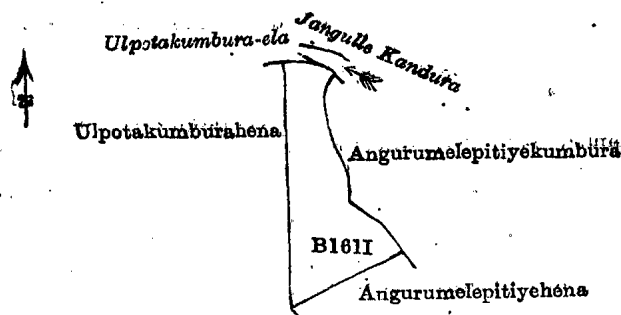
The following lot situated in the village of Jangulleagama, in the Bogoda korale of the Yatikinda division, in the Province of Uva, as described in the annexed diagram:—

Preliminary plan 1,507.

Situation: Jangulleagama village in Bogoda korale of Yatikinda division, Province of Uva.

Lot.	Name of Land.	Extent, A. R. P.
B 1611	Angurumelapitiyehena	0 2 21

and bounded as follows: on the north by the Ulpotakumbure-ela, the Jangullekandura; on the east by Angurumelapitiyekumbura claimed by Ketawalagedara Huda and others; on the south by Angurumelapitiyehena sold by Hetawalagedara Wattawa under the Waste Lands Ordinances; on the west by Ulpotakumburahena sold by the Crown.



Surveyor-General's Office,
Colombo, October 6, 1913.

Scale of 4 Chains to an Inch.

C. R. LUNDIE,
for Surveyor-General.

H. C. TOULIER,
Special Officer.

October 15, 1913.

Uva S. O. No. 1,678.

Order under Section 4, Sub-section (1), of "The Waste Lands Ordinances of 1897, 1899, 1900, and 1903."

In the matter of the land commonly called or known as Wakkumburehena, situate in the village of Jangulleagama, in the Bogoda korale of the Yatikinda division, in the Province of Uva, and of "The Waste Lands Ordinances of 1897, 1899, 1900, and 1903."

WHEREAS in pursuance of section 1 of the said Ordinances it was duly declared and notified on October 7, 1910, that if no claim to the land commonly called or known as Wakkumburehena, situate in the village of Jangulleagama, in the Bogoda korale of the Yatikinda division, in the Province of Uva, containing in extent 1 acre 1 rood and 30 perches, and now shown as lot B 161S in preliminary plan 1,507 (which forms part of lots B 161 and H 161 of the same plan appearing in Waste Lands Ordinances Notice No. 3,895), and in the annexed diagram, was made to Charles Valentine Brayne, Special Officer appointed under section 28 of the said Ordinances, within the period of three months from the date specified in the said notice, such land would be declared the property of the Crown, and dealt with on account of the Crown (*vide* Notice No. 3,895):

And whereas Neligollewattegedara Binduwa made claim thereto, and Charles Valentine Brayne, Special Officer appointed under section 28 of the said Ordinances, made due inquiry into such claim, and whereas the said claimant and the aforesaid Charles Valentine Brayne, with the consent of His Excellency the Governor, came to an agreement in writing dated February 16, 1911, concerning the said land, under section 4, sub-section (1), of the said Ordinances, whereby it was agreed that the said claimant should be declared the purchaser of the said land upon payment on or before March 31, 1911, to the Government Agent at Badulla, of a sum of Ten Rupees and Seventy-five Cents (Rs. 10.75) only, as the purchase amount of the said land, and whereas the said amount has been duly paid by the said claimant, he is hereby, in pursuance of the agreement afore-mentioned, declared to be the purchaser of the said land, as more fully described herein below.

Description of the Land referred to.

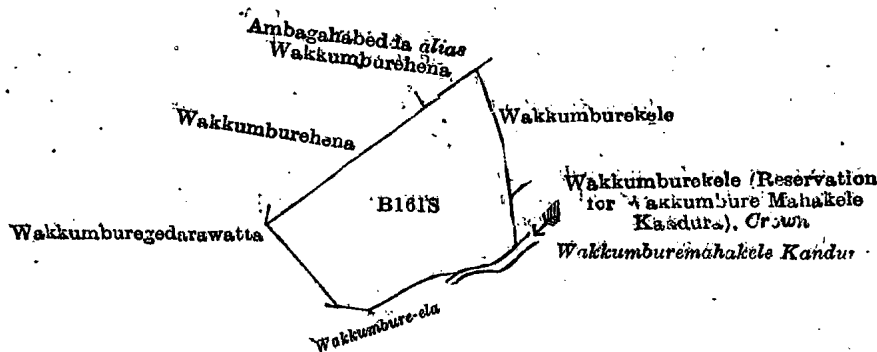
The following lot situated in the village of Jangulleagama, in the Bogoda korale of the Yatikinda division, in the Province of Uva, as described in the annexed diagram:—

Preliminary plan 1,507.

Situation: Jangulleagama village in Bogoda korale of Yatikinda division, Province of Uva.

Lot.	Name of Land.	Extent, A. R. P.
B 161S	Wakkumburehena	1 1 30.

and bounded as follows: on the north by Wakkumburehena sold to Wakkumburegedara Dewaya, *ex-Vidane Duraya* and others under the Waste Lands Ordinances, Ambagahabedda *alias* Wakkumburehena sold by Crown; on the east by Wakkumburekele sold by Crown, Wakkumburekele (reservation for Wakkumburemahakelekandura) to be declared the property of the Crown under the Waste Lands Ordinances; on the south by Wakkumburemahakelekandura, Wakkumbure-ela; on the west by Wakkumburegedarawatta claimed by Wakkumburegedara Dewaya, *ex-Vidane Duraya* and others.



Surveyor-General's Office,
Colombo, October 6, 1913.

Scale of 4 Chains to an Inch.

C. R. LUNDIE,
for Surveyor-General.

October 15, 1913.

H. C. TOULIER,
Special Officer.

Uva S. O. No. 1,879.

Order under Section 4, Sub-section (1), of "The Waste Lands Ordinances of 1897, 1899, 1900, and 1903."

In the matter of the lands commonly called or known as Demala-arawewatta, Tennehena *alias* Udagasgolletenna, Wakkumburehena, situate in the village of Jangullegama, in the Bogoda korale of the Yatikinda division, in the Province of Uva, and of "The Waste Lands Ordinances of 1897, 1899, 1900, and 1903."

WHEREAS in pursuance of section 1 of the said Ordinances it was duly declared and notified on October 7, 1910, that if no claim to the lands commonly called or known as Demala-arawewatta, Tennehena *alias* Udagasgolletenna, Wakkumburehena, situate in the village of Jangullegama, in the Bogoda korale of the Yatikinda division of the Province of Uva, containing in extent 7 acres 1 rood and 2 perches, and now shown as lots Y 160, Z 160, Z 160½, and B 161R in preliminary plan 1,507 (of which lot Z 160 and Z 160½ together form lot Z 160 and lot B 161R formed part of lot B 161, of the same plan appearing in Waste Lands Ordinances Notice No. 3,895), and in the annexed diagram, was made to Charles Valentine Brayne, Special Officer appointed under section 28 of the said Ordinances, within the period of three months from the date specified in the said notice, such lands would be declared the property of the Crown, and dealt with on account of the Crown (*vide* Notice No. 3,895):

And whereas (1) Wakkumburegedara Dewaya, *ex-Vidane* Duraya, (2) Wakkumburegedara Binduwa, (3) ditto Puncha, (4) ditto Ratta made claim thereto, and Charles Valentine Brayne, Special Officer appointed under section 28 of the said Ordinances, made due inquiry into such claim, and whereas the said claimants and the aforesaid Charles Valentine Brayne, with the consent of His Excellency the Governor, came to an agreement in writing dated February 16, 1911, concerning the said lands under section 4, sub-section (1), of the said Ordinances, whereby it was agreed that the said claimants should be declared the purchasers of the said lands upon payment on or before March 31, 1911, to the Government Agent at Badulla, of a sum of Fifty-two Rupees and Fifty Cents (Rs. 52.50) only, as the purchase amount of the said lands, and whereas the said amount has been duly paid by the said claimants, they are hereby in pursuance of the agreement afore-mentioned, declared to be the purchasers of the said lands, as more fully described herein below.

Description of the Lands referred to.

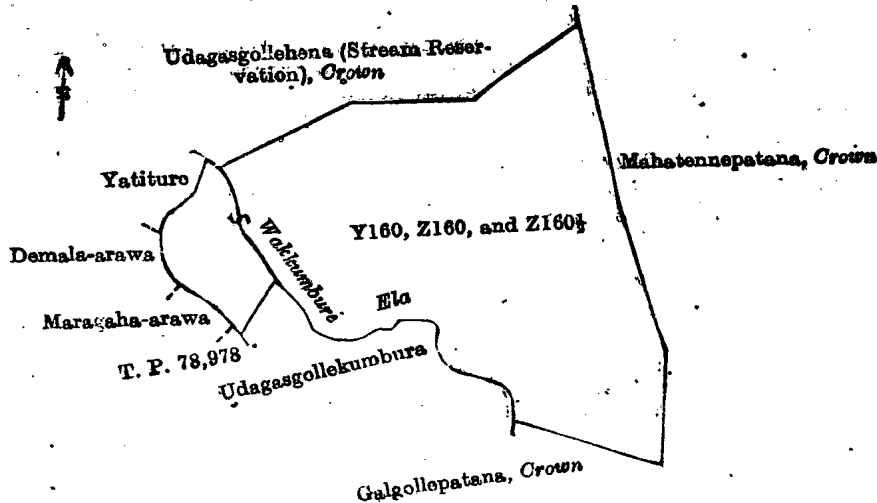
The following lots situated in the village of Jangullegama, in the Bogoda korale of the Yatikinda division, in the Province of Uva, as described in the annexed diagrams:—

I.—Preliminary plan 1,507.

Situation: Jangullegama village in Bogoda korale of Yatikinda division, Province of Uva.

Lot.	Name of Land.	Extent, A. R. P.
Y 160	Demala-arawewatta	0 1 33
Z 160	Tennehena <i>alias</i> Udagasgolletenna	4 0 2
Z 160½	Do..	0 2 18
		5 0 13

and bounded as follows: on the north by Udagasgollehena (stream reservation) to be declared the property of the Crown under the Waste Lands Ordinances; on the east by Mahatennepatana claimed by Crown; on the south by Galgollepatana claimed by the Crown, Udagasgollekumbura claimed by Kudarambukge Kalu, the Wakkumbure-ela; on the west by T. P. 78,978, Maragaha-arawa claimed by the Trustees of Bogoda pansala (Mahakumbure Arachchi), Demala-arawa claimed by Wakkumburegedara Dewaya, *ex-Vidane* Duraya and others, Yatituro claimed by ditto.



Surveyor-General's Office,
Colombó, October 6, 1913.

Scale of 4 Chains to an Inch.

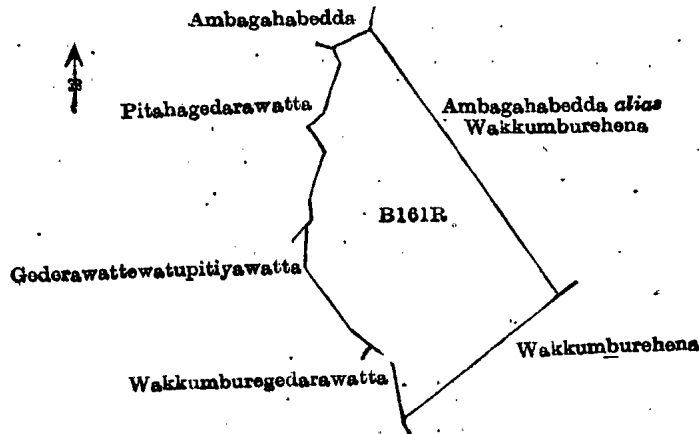
C. R. LUNDIE,
for Surveyor-General.

II.—Preliminary plan 1,507.

Situation: Jangullegama village in Bogoda korale of Yatikinda division, Province of Uva.

Lot.	Name of Land.	Extent, A. R. P.
B 161R	Wakkumburehena	2 0 29

and bounded as follows: on the north by Ambagahabedda sold by the Crown; on the east by Ambagahabedda *alias* Wakkumburehena sold by the Crown; on the south by Wakkumburehena sold to Nelligollewattegedara Binduwa under the Waste Lands Ordinances; on the west by Wakkumburegedarawatta claimed by Wakkumburegedara Dewaya, *ex-Vidane* Duraya and others, Gedarawattewatupitiyewatta claimed by Pitahagedara Huda, Pitahagedarawatta claimed by Pitahagedara Huda.



Surveyor-General's Office,
Colombo, October 6, 1913.

Scale of 4 Chains to an Inch.

C. R. LUNDIE,
for Surveyor-General.

October 15, 1913.

H. C. TOLLER,
Special Officer.

Uva S. O. No. 1,680.

Order under Section 4, Sub-section (1), of "The Waste Lands Ordinances of 1897, 1899, 1900, and 1903."

In the matter of the land commonly called or known as Kitulgahaellehena, situate in the village of Jangullegama, in the Bogoda korale of the Yatikinda division, in the Province of Uva, and of "The Waste Lands Ordinances of 1897, 1899, 1900, and 1903."

WHEREAS in pursuance of section 1 of the said Ordinances it was duly declared and notified on October 7, 1910, that if no claim to the land commonly called or known as Kitulgahaellehena, situate in the village of Jangullegama, in the Bogoda korale of the Yatikinda division, in the Province of Uva, containing in extent 3 acres, and now shown as lot B 161E in preliminary plan 1,507 (which lot forms part of lots B 161 and E 161 of the same plan appearing in Waste Lands Ordinances Notice No. 3,895), and in the annexed diagram, was made to Charles Valentine Brayne, Special Officer appointed under section 28 of the said Ordinances, within the period of three months from the date specified in the said notice, such land would be declared the property of the Crown, and dealt with on account of the Crown (*vide* Notice No. 3,895):

And whereas (1) Kirimetiye Rateduragedara Aruma, (2) ditto Sirimale made claim thereto, and Charles Valentine Brayne, Special Officer appointed under section 28 of the said Ordinances, made due inquiry into such claim, and whereas the said claimants and the aforesaid Charles Valentine Brayne, with the consent of His Excellency the Governor, came to an agreement in writing dated February 16, 1911, concerning the said land, under section 4, sub-section (1), of the said Ordinances, whereby it was agreed that the said claimants along with Kirimetiye Rateduragedara Sirimale should be declared the purchasers of the said land upon payment on or before March 31, 1911, to the Government Agent at Badulla, of a sum of Eighteen Rupees and Seventy-five Cents (Rs. 18.75) only, as the purchase amount of the said land, and whereas the said amount has been duly paid by the said claimants, they are hereby along with Kirimetiya Rateduragedara Sirimale in pursuance of the agreement afore-mentioned, declared to be the purchasers of the said land, as more fully described herein below.

Description of the Land referred to.

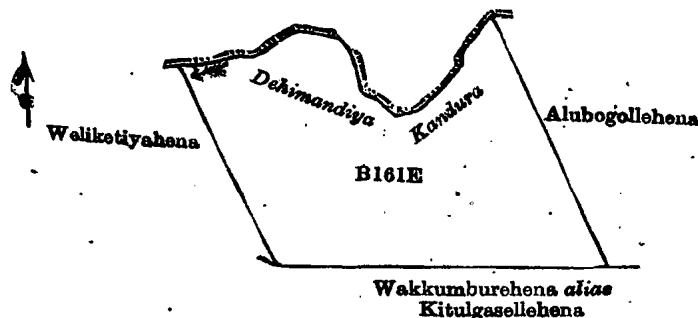
The following lot situated in the village of Jangullegama, in the Bogoda korale of the Yatikinda division, in the Province of Uva, as described in the annexed diagram:—

Preliminary plan 1,507.

Situation: Jangullegama village in Bogoda korale of Yatikinda division, Province of Uva.

Lot.	Name of Land.	Extent, A. B. P.
B 161E	Kitulgaha-ellehena	3 0 0

and bounded as follows: on the north by the Dehimandiyakandura; on the east by Alubogollehena sold to Hinnaragahakumbure Puncheda and another under the Waste Lands Ordinances; on the south by Wakkumburehena *alias* Kitulgasellehena sold by the Crown; on the west by Weliketiyehena sold to Pitahagedera Rattā under the Waste Lands Ordinances.



Surveyor-General's Office,
Colombo, October 6, 1913.

Scale of 4 Chains to an Inch.

C. R. LUNDIE,
for Surveyor-General.

October 15, 1913.

H. C. TOLLER,
Special Officer.

**Order under Section 2 of "The Waste Lands Ordinances of 1897, 1899, 1900, and 1903,"
declaring Lands to be Crown Property.**

In the matter of the lands commonly called or known as Walbotalekanda (reservation for stream and path, Crown reservation), situate in the village of Walbotale, in the Udugaha pattu of the Hapitigam korale, in the Negombo District of the Western Province, and of "The Waste Lands Ordinances of 1897, 1899, 1900, and 1903."

THE notice required by section 1 of "The Waste Lands Ordinances of 1897, 1899, 1900, and 1903," having been duly published in manner prescribed by that section in respect of the above-named lands (*vide* Notice No. 5,024), and no claim having been made to the said lands or to any interest therein within the period of three months from the date specified in the said notice, I, Herbert Ward Milligan, Assistant Government Agent of the Colombo and Negombo Districts, under and by virtue of the powers vested in me in that behalf by section 2 of the said Ordinances, do hereby on January 26, 1914, order and declare that the said lands, as more fully described herein below, situate in the village of Walbotale, in the Udugaha pattu of the Hapitigam korale, in the Negombo District of the Western Province, and shown as lots 4826, 4830, and 4831 in preliminary plan 15,313, and in the annexed diagram, and containing in extent 3 acres 3 roods and 34 perches, are the property of the Crown.

Description of the Lands referred to.

The following lots situated in the village of Walbotale, in the Udugaha pattu of the Hapitigam korale, in the Negombo District of the Western Province, as described in the annexed diagram:—

Preliminary plan 15,313.
Situation: Walbotale village in Udugaha pattu of Hapitigam korale in Negombo District.

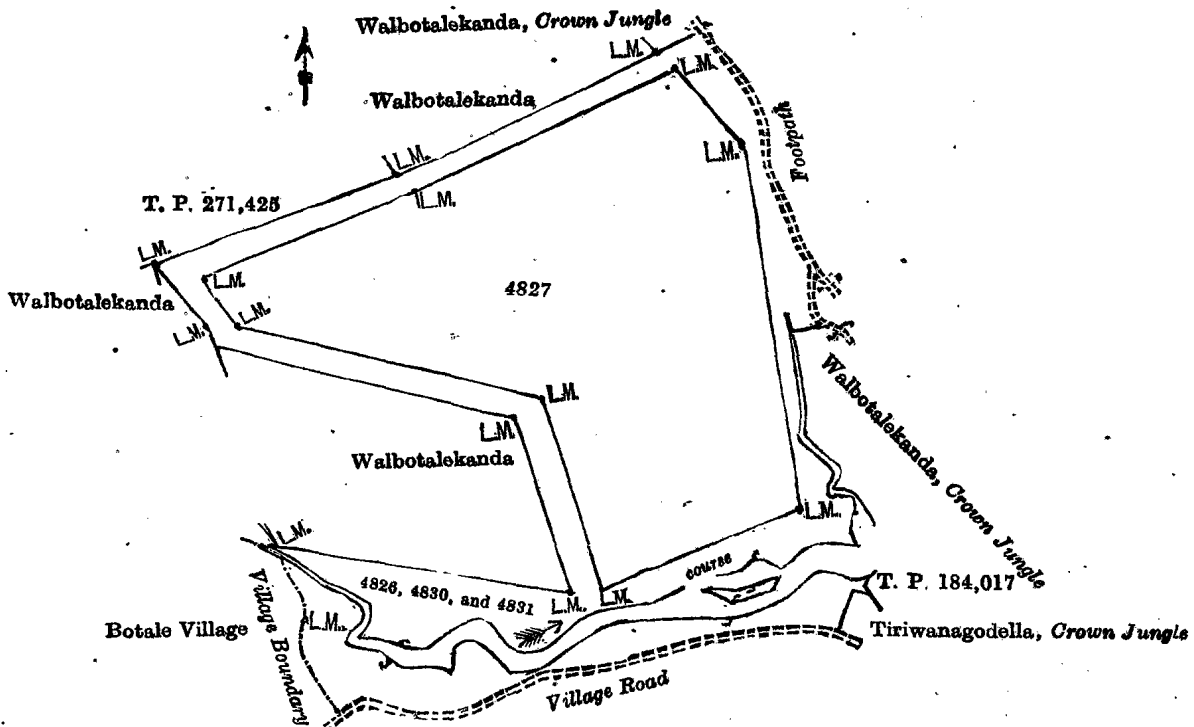
Lot.	Name of Land.	Extent, A. R. P.
4826	Walbotalekanda (reservation for stream and path)	2 3 29
4830	Do. (Crown reservation)	0 0 3
4831	Do. (reservation for stream and path)	1 0 2
		3 3 34

and bounded as follows: on the north by the land depicted in the title plan 271,425, Walbotalekanda claimed by P. Siman Senanayaka and Walbotalekanda, Crown jungle; on the east by footpath, Walbotalekanda, Crown jungle, water course, the land depicted in title plan 184,017, and Tiriwanagodella, Crown jungle; on the south by village road; on the west by Botale village boundary, Walbotalekanda sold by the Crown to Dewagamage Allis Appu.

NOTE.—The following lot lying within the above boundaries is excluded from this order, and its extent of 6 acres 1 rood and 29 perches is not included in the acreage of 3 acres 3 roods and 34 perches given above:—

Preliminary plan 15,313.

Lot.	Name of Land.	Extent, A. R. P.
4827	Walbotalekanda	6 1 29



Surveyor-General's Office,
Colombo, July 19, 1913.

Scale of 4 Chains to an Inch.

C. R. LUNDIE,
for Surveyor-General.

January 26 1914.

H. MILLIGAN,
Assistant Government Agent.

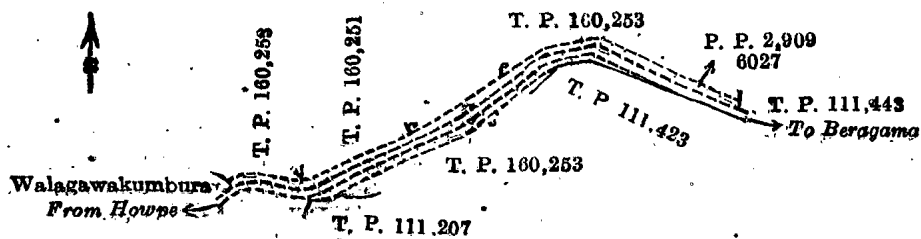
**Order under Section 2 of "The Waste Lands Ordinances of 1897, 1899, 1900, and 1903,"
declaring Land to be Crown Property.**

In the matter of the land commonly called or known as Kohilapatkadahena (reservation for road), situate in the village of Talahagama, in the Gangaboda pattu of the Matara District of the Southern Province, and of "The Waste Lands Ordinances of 1897, 1899, 1900, and 1903."

THE notice required by section 1 of "The Waste Lands Ordinances of 1897, 1899, 1900, and 1903," having been duly published in manner prescribed by that section in respect of the above-named land (*vide* Notice No. 5,039), and no claim having been made to the said land or to any interest therein within the period of three months from the date specified in the said notice, I, George Frederick Reginald Browning, Assistant Government Agent of the Matara District, under and by virtue of the powers vested in me in that behalf by section 2 of the said Ordinances, do hereby on February 7, 1914, order and declare that the said land, as more fully described herein below, situate in the village of Talahagama, in the Gangaboda pattu of the Matara District of the Southern Province, and shown as lot 6027 in preliminary plan 2,909, and in the annexed diagram, and containing in extent 1 rood and 6 perches, is the property of the Crown.

Description of the Land referred to.

The land commonly called or known as Kohilapatkadahena (reservation for road), situated in the village of Talahagama, in the Gangaboda pattu of the Matara District of the Southern Province, containing in extent 1 rood and 6 perches, shown as lot 6027 in preliminary plan 2,909, and in the annexed diagram, and bounded as follows: on the north by lands described in title plans 160,253 and 160,251; on the east by land described in title plan 111,443; on the south by the road from Howpe to Beragama and lands described in title plans 111,423, 160,253, and 111,207; on the west by Walagawakumbura claimed by W. Juwanis of Talahagama.



Surveyor-General's Office,
Colombo, March 18, 1913.

Scale of 4 Chains to an Inch.

A. H. G. DAWSON,
for Surveyor-General.

February 7, 1914.

G. F. R. BROWNING,
Assistant Government Agent.