

Ceylon Government Gazette

Published by Authority.

No. 6,617 — FRIDAY, MARCH 27, 1914.

PART I.—General: Minutes, Proclamations, Appointments, and General Government Notifications.
 PART II.—Legal and Judicial.
 PART III.—Provincial Administration.
 PART IV.—Land Settlement.
 PART V.—Mercantile, Marine, Municipal, Local, &c.

Separate paging is given to each Part in order that it may be filed separately.

Part IV.—Land Settlement.

	PAGE		PAGE
Preliminary Notices	367	Final Orders	376

PRELIMINARY NOTICES.

Uva Notice No. 5,161.

Notice under "The Waste Lands Ordinances of 1897, 1899, 1900, and 1903."

TAKE notice that unless within three months from March 27, 1914, the persons, if any, who claim any interest in the lands hereinafter mentioned or in any one or more of such lands make claim in person or in writing to the said lands or any of them or to some interest therein to J. M. Davies, Esq., Special Officer appointed under section 28 of "The Waste Lands Ordinances of 1897, 1899, 1900, and 1903," at his office at Fort, Colombo:

Such Special Officer, in pursuance of the powers vested in him by the said Ordinances, will declare by writing under his hand that the said lands, or such of them as to which no claim has been made, are the property of the Crown.

J. M. DAVIES,
Special Officer.

Description of the Lands referred to.

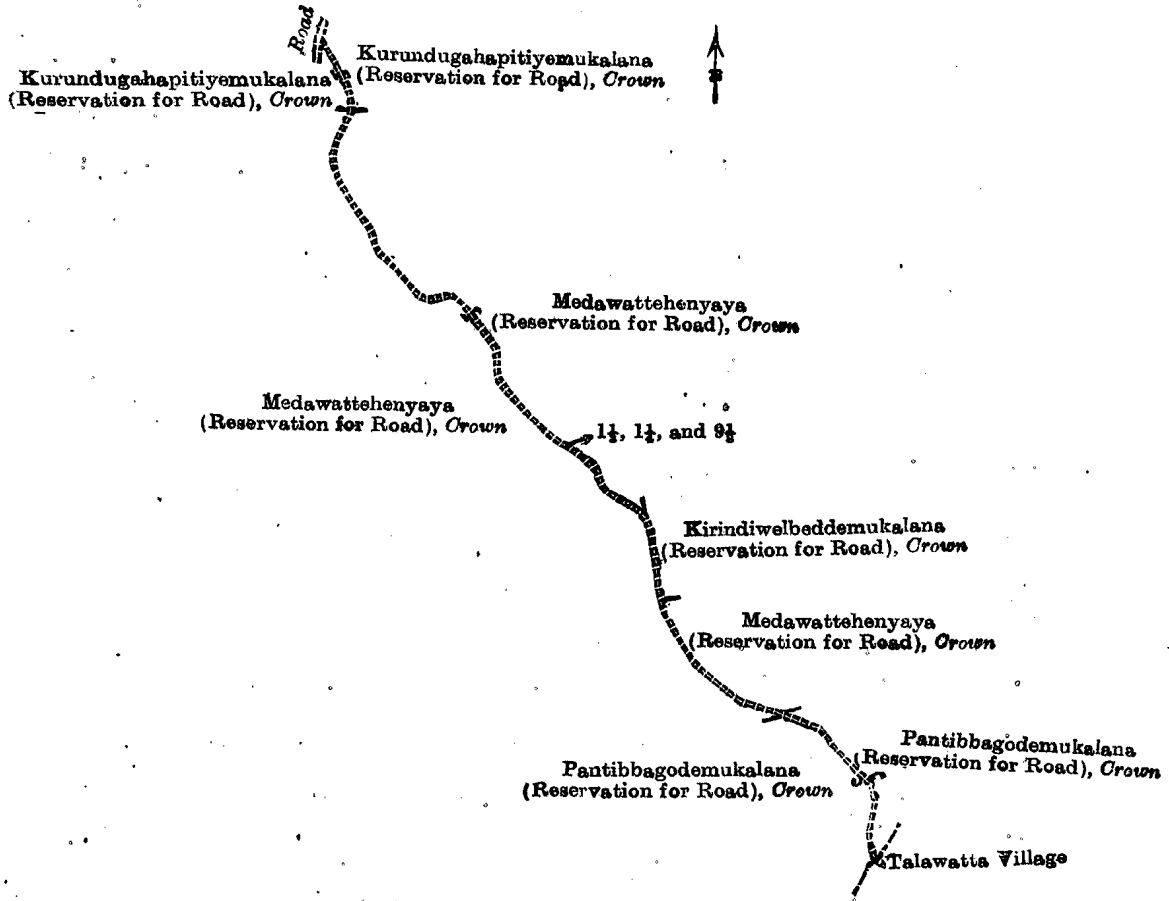
The following lots situated in the village of Galloba, in the Kandukara korale of the Buttala division, in the Province of Uva, as described in the annexed diagram:—

Preliminary plan 212.

Situation: Galloba village in Kandukara korale of Badulla District.

Lot.	Name of Land.	Extent, A. R. P.
11 $\frac{1}{2}$..	Road reservation ..	0 0 6.50
11 $\frac{1}{2}$..	Do. ..	0 1 29.25
9 $\frac{1}{2}$..	Do. ..	0 0 15.50
		0 2 11.25

and bounded as follows: on the north by Kurundugahapitiyemukalana (reservation for road) belonging to the Crown, Medawattehenyaya (reservation for road) belonging to the Crown; on the east by Kirindiwelbeddemukalana (reservation for road) belonging to the Crown, Medawattehenyaya (reservation for road) belonging to the Crown, Pantibbagodemukalana (reservation for road) belonging to the Crown; on the south by the village limit of Talawatta; on the west by Pantibbagodemukalana (reservation for road) belonging to the Crown, Medawattehenyaya (reservation for road) belonging to the Crown, Kurundugahapitiyemukalana (reservation for road) belonging to the Crown.



Surveyor-General's Office,
Colombo, February 13, 1914.

Scale of 8 Chains to an Inch.

G. K. THORNHILL,
for Surveyor-General.

Uva S. O. 3—1914.

Uva Notice No. 5,162.

Notice under "The Waste Lands Ordinances of 1897, 1899, 1900, and 1903."

TAKE notice that unless within three months from March 27, 1914, the persons, if any, who claim any interest in the lands hereinafter mentioned or in any one or more of such lands make claim in person or in writing to the said lands or any of them or to some interest therein to J. M. Davies, Esq., Special Officer appointed under section 28 of "The Waste Lands Ordinances of 1897, 1899, 1900, and 1903," at his office at Fort, Colombo :

Such Special Officer, in pursuance of the powers vested in him by the said Ordinances, will declare by writing under his hand that the said lands, or such of them as to which no claim has been made, are the property of the Crown.

J. M. DAVIES,
Special Officer.

Description of the Lands referred to.


The following lots situated in the village of Idamagama, in the Kumbalwela korale of the Yatikinda division, in the Province of Uva, as described in the annexed diagrams :—

I.—Preliminary plan 184.

Situation : Idamagama village in Kumbalwela korale of Badulla District.

Lot.	Name of Land.	Extent, A. R. P.
23E	Liyangahahena	1 0 12
24	Do.	1 0 13
		2 0 25

and bounded as follows : on the north by T. P. 124,833 ; on the east by Kundalbodapatana to be declared the property of the Crown under the Waste Lands Ordinances ; on the south by Pitanegodapatana to be declared the property of the Crown under the Waste Lands Ordinances ; on the west by T. P. 129,296, Liyangahawatta claimed by Perumal Ramasamy.



Surveyor-General's Office,
Colombo, February 10, 1914.

Scale of 8 Chains to an Inch.

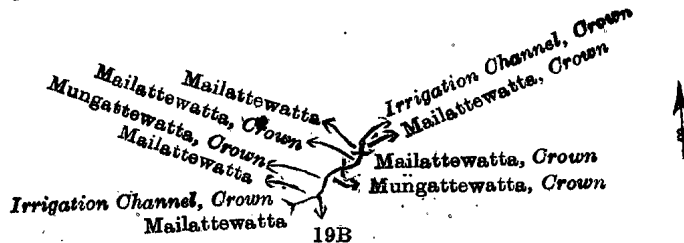
G. K. THORNHILL,
for Surveyor-General.

II.—Preliminary plan 184.

Situation : Idamagama village in Kumbalwela korale of Badulla District.

Lot.	Name of Land.	Extent, A. R. P.
19B	Irrigation channel ..	0 0 2½

and bounded as follows : on the north by Mailattewatta claimed by Ranmalhamy and others, the irrigation channel belonging to Crown, Mailattewatta claimed by Ranmalhamy and others ; on the east by Mailattewatta belonging to the Crown, Mungattewatta belonging to the Crown ; on the south by Mungattewatta belonging to the Crown, Mailattewatta claimed by Ranmalhamy and others, irrigation channel belonging to Crown ; on the west by Mailattewatta claimed by Ranmalhamy and others, Mangattewatta belonging to the Crown, Mailattewatta belonging to the Crown.



Scale of 8 Chains to an Inch.

Surveyor-General's Office,
Colombo, February 10, 1914.

Uva S. O. 4—1914.

G. K. THORNHILL,
for Surveyor-General.

Uva Notice No. 5,163.

Notice under "The Waste Lands Ordinances of 1897, 1899, 1900, and 1903."

TAKE notice that unless within three months from March 27, 1914, the persons, if any, who claim any interest in the lands hereinafter mentioned or in any one or more of such lands make claim in person or in writing to the said land or any of them or to some interest therein to J. M. Davies, Esq., Special Officer appointed under section 28 of "The Waste Lands Ordinances of 1897, 1899, 1900, and 1903," at his office at Fort, Colombb :

Such Special Officer, in pursuance of the powers vested in him by the said Ordinances, will declare by writing under his hand that the said lands, or such of them as to which no claim has been made, are the property of the Crown.

J. M. DAVIES,
Special Officer.

Description of the Lands referred to.

The following lots situated in the village of Talawatta, in the Kandukara korale of the Buttala division, in the Province of Uva, as described in the annexed diagram :—

Preliminary plan 211.

Situation : Talawatta village in Kandukara korale of Badulla District.

Lot.	Name of Land.	Extent, A. R. P.	Lot.	Name of Land.	Extent, A. R. P.
1½	Reservation for road	4 1 12	4½	Reservation for road	0 3 28.50
1½A	Do.	1 0 28	4½	Do.	0 0 14
1½	Do.	0 0 1	5½	Do.	0 0 15
1½	Do.	0 3 25.25	5½	Do.	0 0 3.50
3½	Do.	0 1 38			
3½	Do.	0 0 12.25			8 0 17.50

and bounded as follows : on the north by Kirindewelbeddemukalana belonging to the Crown, Pantibbagodahena (reservation for road) belonging to the Crown, Kirindiwelbeddepatana belonging to the Crown, Kehelwattearawahena claimed by Pugaslande Gan Ettie and others, Pantibbagodahenyaya claimed by ditto ; on the east by Pantibbagodahenyaya claimed by Pugaslande Gan Ettie and others, Bambaragalahena sold by the Crown (T. P. 297,419), T. P. 291,396; T. P. 291,394 ; on the south by the village limit of Alupota, Godawattehena claimed by Godawatte Kiriwantha ; on the west by Godawattehena claimed by Godawatte Kiriwantha, Pantibbagodehenyaya claimed by Pugaslande Gan Ettie and others, Panthibbagodamukalana belonging to the Crown, Kirindiwelbeddepatana belonging to the Crown, Kirindewelbeddemukalana belonging to the Crown, the village limit of Galloba.

[For Diagram see page 370.]

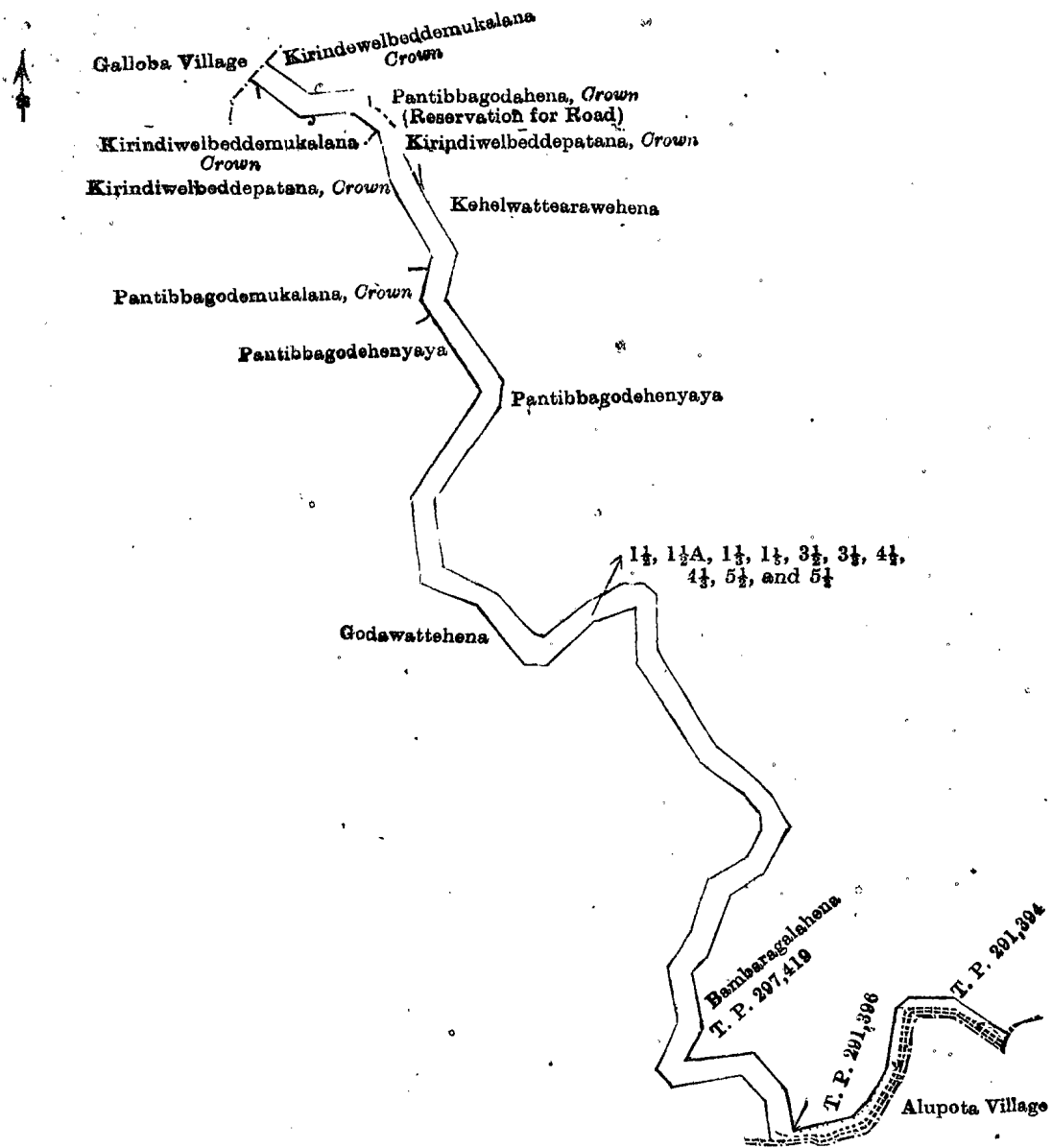
Kurunegala Notice No. 5,164.

Notice under "The Waste Lands Ordinances of 1897, 1899, 1900, and 1903."

TAKE notice that unless within three months from March 27, 1914, the persons, if any, who claim any interest in the lands hereinafter mentioned or in any one or more of such lands make claim in person or in writing to the said lands or any of them or to some interest therein to N. A. Hampton, Esq., Special Officer appointed under section 28 of "The Waste Lands Ordinances of 1897, 1899, 1900, and 1903," at his office at Fort, Colombo :

Such Special Officer, in pursuance of the powers vested in him by the said Ordinances, will declare by writing under his hand that the said lands or such of them, as to which no claim has been made, are the property of the Crown.

N. A. HAMPTON,
Special Officer.



Surveyor-General's Office,
Colombo, February 13, 1914.

Scale of 8 Chains to an Inch.

G. K. THORNHILL,
for Surveyor-General.

Uva S. O. 5—1914.

Description of the Lands referred to.

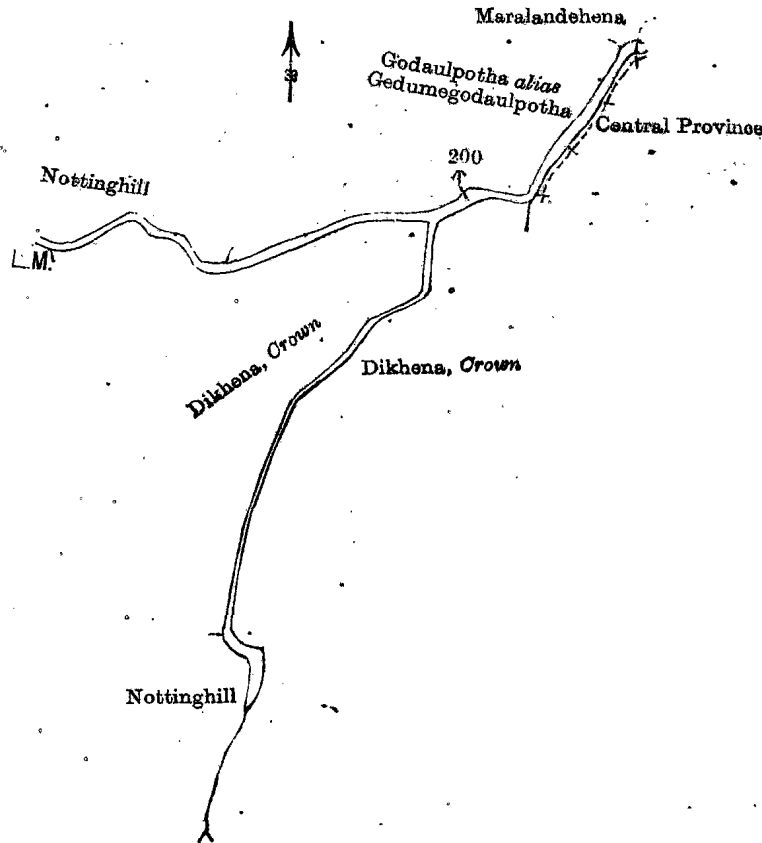
The following lots situated in the village of Kahapatwala, in the Gannawe korale of the Weudawili hatpattu of the Kurunegala District, in the North-Western Province, as described in the annexed diagrams :—

I.—Preliminary plan 1,526.

Situation : Kahapatwala village in Gannawe korale of Kurunegala District.

Lot.	Name of Land.	Extent. A. R. P.
41	Gansabhawa road..	3 0 8

and bounded as follows : on the north by the Kospotu-oya ; on the east by Welyaya (private), Ridigamadeniya claimed by Weerakoon Mudiyansele Loku Punchirala, Gamayadeniya claimed by Singhabahu Mudiyansele Siyatu, Gamayadeniyawatta claimed by Mahamadu Pitche, Kabilithigodawatta (private), T. P. 68,161, Gulemadigodahena claimed by Jayasuriya Arachchilage Marsel Perera, Radekumburehena claimed by the Crown, Katuwalangewatta sold by the Crown, Dewatawatta claimed by W. M. Yahapathami, Dewatawatta claimed by Attanayaka Mudiyansele Ran Menika, Vedaralagewatta claimed by Herat Mudiyansele Ukku Banda, Patakarayagewatta claimed by Weerakoon Mudiyansele Dingiri Menika, Galtenkotuwawatta claimed by W. M. Ukku Menika, Galtenkotuwawatta claimed by the Crown, Hitinawatta, &c., claimed by E. M. Bandirala and others, Baddagewatta claimed by Pinnawela Rankira and others, Pinnawalawatta claimed by the Crown, Pinnawalawatta claimed by Atapattu Mudiyansele Kiri Menika, Pinnawalawatta sold by the Crown, Pinnawalahena claimed by the Crown, Galgodehena claimed by the Crown, Pinnawalawatta claimed by the Crown, Pinnawalahena claimed by the Crown, Pinnawalahena claimed by Kobbegaladeweyalage Sobana and others, Udagederahena claimed by the Crown, Watarakayawatta (private), Egodagederawatta claimed by Tennekoongedera Kirihami, the boundary of the Central Province ; on the south by Egodagederawatta sold by the Crown, Bilindigewatta claimed by Annandagedera Tikirihami, Bilindigewatta sold by the Crown, Udagederahena claimed by the Crown, Pinnawalawatta claimed by Kobbegaladeweyalage Sobana and others, Pinnawalawatta claimed by Pallegolle Deweyalage Tikiri and others, Pinnawalahena claimed by the Crown, Pinnawalawatta *alias* Weligodehena claimed by Edirisinghe Mudiyansele Kalu Banda and others, Dunkumburewatta sold by the Crown, Dunkumburewatta claimed by the Crown, Galtenkotuwawatta belonging to the Crown, Galtenkotuwatta claimed by W. M. Ukku Menika, Galtenkotuwawatta claimed by the Crown, Katamburegewatta sold by the Crown, Kalohugewatta sold by the Crown, Vedaralagewatta claimed



Surveyor-General's Office,
Colombo, February 11, 1914.

Scale of 4 Chains to an Inch.

G. K. THORNHILL,
for Surveyor-General.

Kurunegala Notice No. 5,165.

Notice under "The Waste Lands Ordinances of 1897, 1899, 1900, and 1903."

TAKE notice that unless within three months from March 27, 1914, the persons, if any, who claim any interest in the lands hereinafter mentioned or in any one or more of such lands or to some interest therein make claim in person or in writing to the said lands or any of them or to some interest therein to M. T. Archibald, Esq., Special Officer appointed under section 28 of "The Waste Lands Ordinances of 1897, 1899, 1900, and 1903," at his office at Fort, Colombo :

Such Special Officer, in pursuance of the powers vested in him by the said Ordinances, will declare by writing under his hand that the said lands, or such of them as to which no claim has been made, are the property of the Crown.

M. T. ARCHIBALD,
Special Officer.

Description of the Lands referred to.

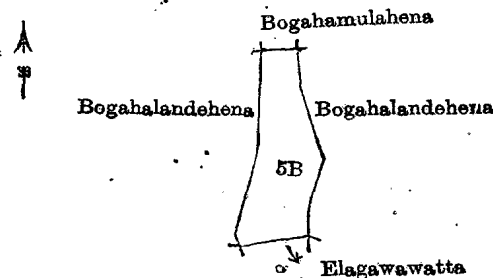
The following lots situated in the village of Pambadeniya, in the Udukaha Korale East of the Dambadeni hatpattu of the Kurunegala District, in the North-Western Province, as described in the annexed diagrams :—

I.—Preliminary plan 460.

Situation : Pambadeniya village in Udukaha Korale East of Kurunegala District.

Lot.	Name of Land.	Extent, A. R. P.
5B	Road reservation	0 1 35

and bounded as follows : on the north by Bogahamulahena claimed by Ratallage Hetuwa and another ; on the east by Bogahalandehena claimed by U. Daranapala ; on the south by Elagawawatta claimed by Egallalage Podiya and others ; on the west by Bogahalandehena claimed by Ratnapala Unnans.



Surveyor-General's Office,
Colombo, January 20, 1914.

Scale of 4 Chains to an Inch.

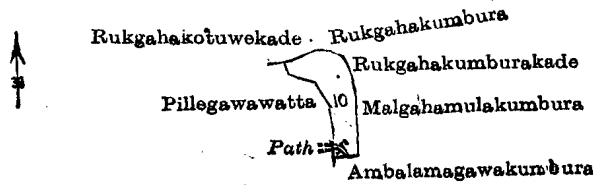
A. H. G. DAWSON,
for Surveyor-General.

II.—Preliminary plan 460.

Situation : Pambadeniya village in Udukaha Korale East of Kurunegala District.

Lot.	Name of Land.	Extent, A. R. P.
10	Pelagawawattahena	0 0 26

and bounded as follows : on the north by Rukgahakotuwekade claimed by Madawalayalage Kiriya, Rukgahakumbura claimed by Menikpurayalage Nanduwa ; on the east by Rukgahakumburakade claimed by Paniwidakaradawage Sinchia and others, Malgahamulakumbura claimed by Liyana-achchillage Sirimalhami and others ; on the south by Ambalamagawakumbura claimed by Alahakoon Herat Mudiyansele Appuhami ; on the west by Pillegawawatta claimed by Menikpurayalage Denesa and others.



Scale of 4 Chains to an Inch.

Surveyor-General's Office,
Colombo, January 20, 1914.

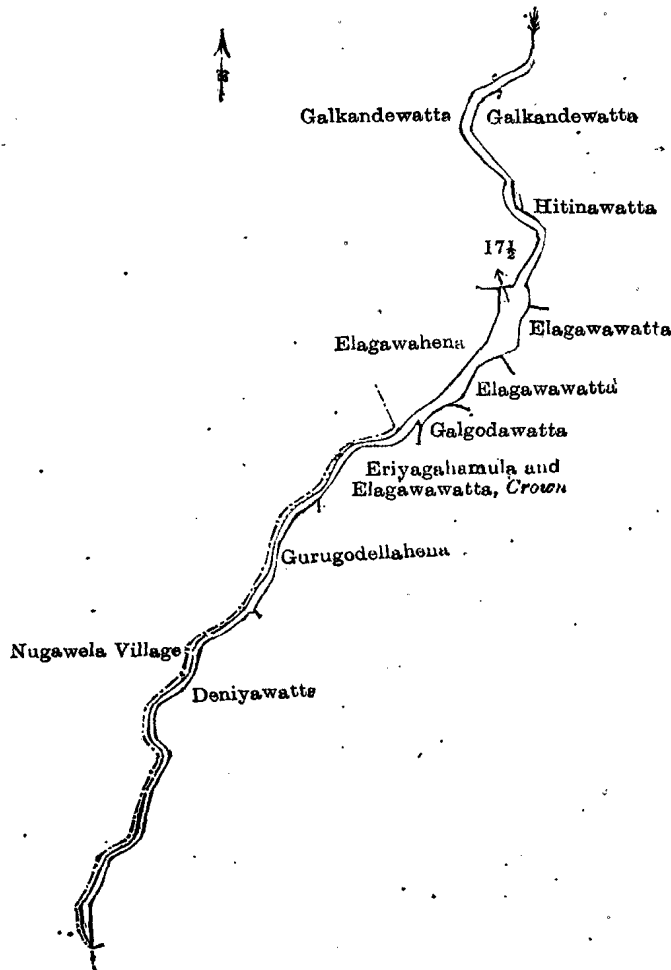
A. H. G. DAWSON,
for Surveyor-General.

III.—Preliminary plan 460.

Situation : Pambadeniya village in Udukaha korale East of Kurunegala District.

Lot.	Name of Land.	Extent, A. R. P.
17½	Ela (stream)	0 1 17

and bounded as follows : on the north by Elagawahena sold by the Crown, Galkandewatta sold by the Crown ; on the east by Galkandewatta sold by the Crown, Hitinawatta claimed by A. Herat Mudiyansele Appuhami ; Elagawawatta claimed by Dehelgomuwelage Unga, Galgodawatta sold by the Crown, Eriyagahamula and Elagawawatta claimed by the Crown, Gurugodellahena sold by the Crown ; on the south by Deniyawatta sold by the Crown ; on the west by the village limit of Nugawala.



Scale of 4 Chains to an Inch.

Surveyor-General's Office,
Colombo, January 20, 1914.

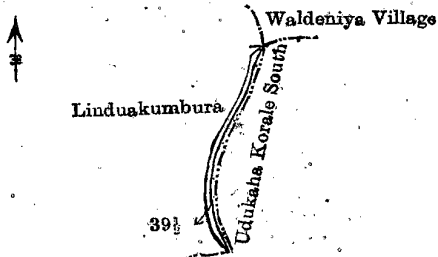
A. H. G. DAWSON,
for Surveyor-General.

IV.—Preliminary plan 460.

Situation : Pambadeniya village in Udukaha Korale East of Kurunegala District.

Lot.	Name of Land.	Extent, A. R. P.
39½	Ela (stream)	0 0 6

and bounded as follows : on the north by the village limit of Waldeniya ; on the east and south by the boundary of the Udukaha Korale South ; on the west by Linduwakumbura claimed by Appuhami and others.



Scale of 4 Chains to an Inch.

Surveyor-General's Office,
Colombo, January 20, 1914.

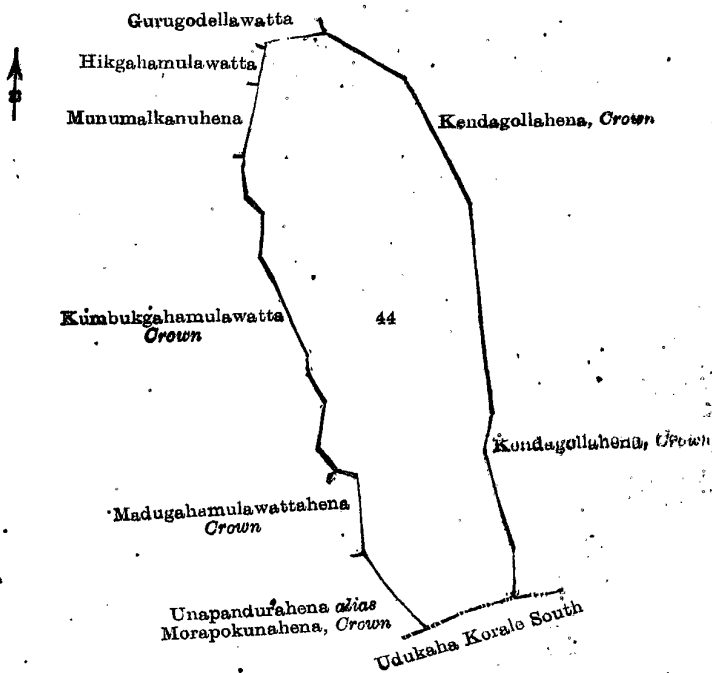
A. H. G. DAWSON,
for Surveyor-General.

V.—Preliminary plan 460.

Situation : Pambadeniya village in Udukaha Korale East of Kurunegala District.

Lot.	Name of Land.	Extent, A. R. P.
44	Kapuhenakandemukalana	5 0 20

and bounded as follows : on the north by Gurugodellawatta sold by the Crown, Kendagollahena claimed by the Crown ; on the east by Kendagollahena claimed by the Crown ; on the south by the boundary of the Udukaha Korale South ; on the west by Unapandurahena *alias* Morapokunahena claimed by the Crown, Madugahamulawattahena claimed by the Crown, Kumbukgahamulawatta claimed by the Crown, Munumalkanuhena sold by the Crown, Hikgahamulawatta sold by the Crown, Gurugodellawatta sold by the Crown.



Scale of 4 Chains to an Inch.

Surveyor-General's Office,
Colombo, January 20, 1914.

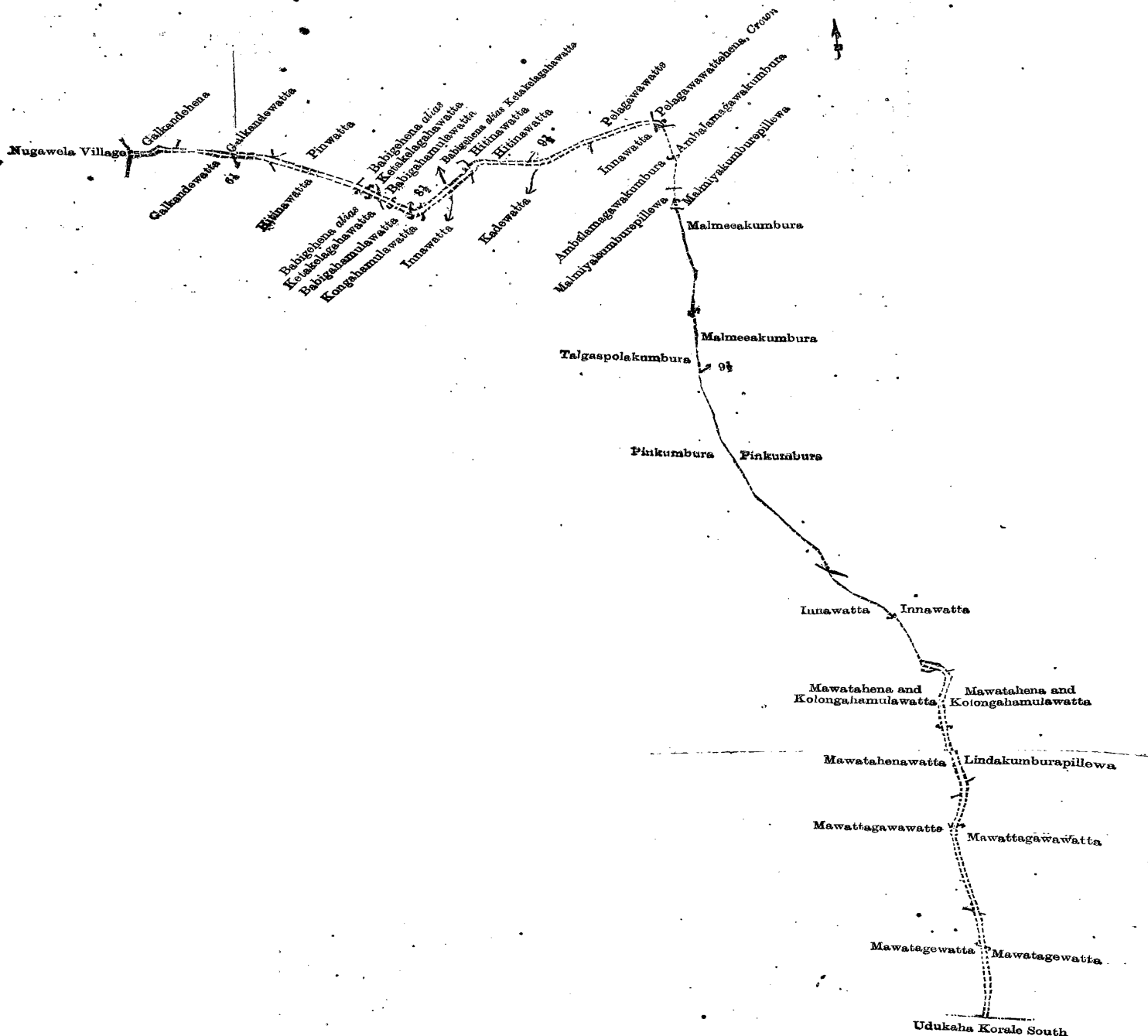
A. H. G. DAWSON,
for Surveyor-General.

VI.—Preliminary plan 460.

Situation : Pambadeniya village in Udukaha Korale East of Kurunegala District.

Lot.	Name of Land.	Extent, A. R. P.
6½	Gansabhawa path	0 0 22
8½	Do.	0 0 5
9½	Gansabhawa path and footpath	0 1 31
		0 2 18

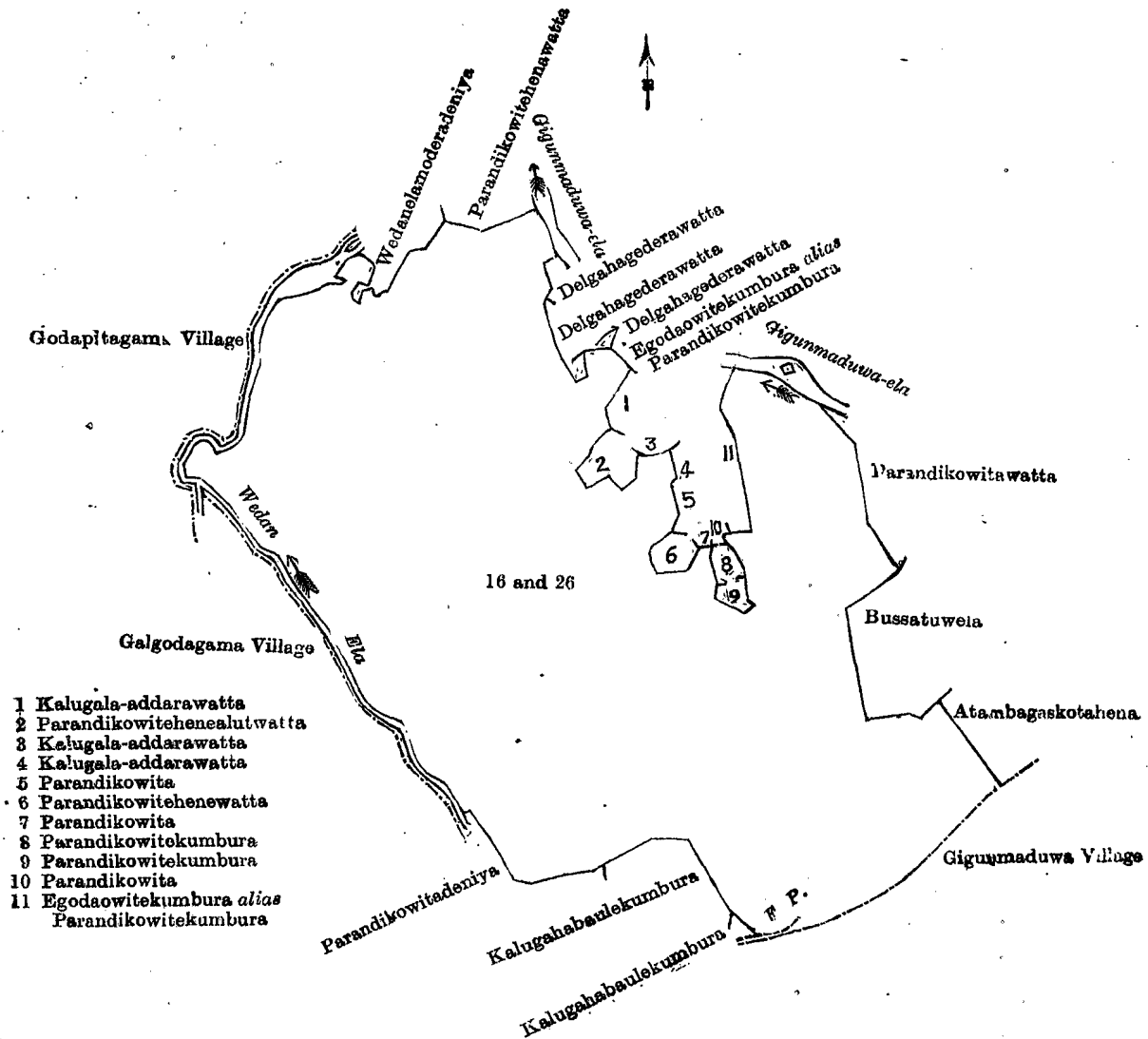
and bounded as follows: on the north by Galkandehena sold by the Crown, Galkandewatta claimed by Paniwidakardewage Sinchia, Pirwatta claimed by the trustees of Medagampola Pansala, Babigehena *alias* Ketakalagahawatta claimed by P. Sinchia and others, Babigahumulawatta claimed by Sinchia and others, Babigehena *alias* Ketakalagahawatta claimed by P. Sinchia and others, Hitinawatta claimed by Kiri Ukkuwa, Hitinawatta claimed by Bala and others, Pelagawawatta claimed by Dingiri and others, Pelagawawattahena claimed by the Crown; on the east by Pelagawawattahena claimed by the Crown, Ambalamagawakumbura claimed by Appuhami and others, Malmiyakumburepillewa claimed by E. Menikrala and others, Malmuakumbura claimed by Appuhami and others, Malmuakumbura claimed by Unga and others, Pinkumbura claimed by the trustees of Medagampola Temple, Innawatta claimed by Punchina and others, Mawatahena and Kolongahumulawatta claimed by Mapasingha Achchillage Puchi Appuhami and Dingiri Appu, Lindakumburapillewa claimed by E. Appuhami, Mawattagawawatta claimed by Warapalane Appuhami, Mawatagawatta claimed by Kottase; on the south by the boundary of the Udukaha Korale South; on the west by Mawatagawatta claimed by Kottase, Mawatagawatta claimed by Warapalane Appuhami, Mawattahenawatta claimed by Mapa Mudiyanseage Puchi Appuhami and others, Mawatahena and Kolongahumulawatta claimed by Mapasingha Achchillage Puchi Appuhami and Dingiri Appu, Innawatta claimed by Punchina and others, Pinkumbura claimed by the trustees of Medagampola Temple, Talgaspolakumbura claimed by Hewalage Bandiy and others, Malmiyakumburepillewa claimed by E. Menikrala and others, Ambalamagawakumbura claimed by Appuhami and others, Innawatta claimed by Punchina and others, Kadewatta claimed by Alahakoon Herat Mudiyanseage Appuhami and others, Innawatta claimed by Punchina and others, Kongahumulawatta claimed by Menike and others, Babigahumulawatta claimed by Sinchia and others, Babigehena *alias* Ketakalagahawatta claimed by P. Sinchia and others, Hitinawatta claimed by Appuhami, Galkandewatta sold by the Crown, the village limit of Nugawela.



Scale of 4 Chains to an Inch.

Surveyor-General's Office,
Colombo, January 20, 1914.

A. H. G. DAWSON,
for Surveyor-General.



Surveyor-General's Office,
 Colombo, November 7, 1913.

Scale of 8 Chains to an Inch.

A. J. WICKWAR,
 for Surveyor-General.

December 15, 1913.

N. A. HAMPTON,
 Special Officer.

Galle S. O. No. 281.

**Order under Section 4, Sub-section (1), of "The Waste Lands Ordinances of 1897, 1899, 1900, and 1903,"
 declaring Lands to be Crown Property.**

In the matter of the lands commonly called or known as Dikowitapotehena, Welaowitapotehena, &c., situate in the village of Mawanana, in the Hinidum pattu of the Galle District, in the Southern Province, and of "The Waste Lands Ordinances of 1897, 1899, 1900, and 1903."

WHEREAS in pursuance of section 1 of the said Ordinances it was duly notified on October 9, 1908, that if no claim to the lands commonly called or known as Dikowitapotehena, Welaowitapotehena, &c., situate in the village of Mawanana, in the Hinidum pattu of the Galle District, in the Southern Province, containing in extent 25 acres 1 rood and 13 perches, and shown as lots 7, 7B, 8 in preliminary plan 478 and in the annexed diagram, was made to Norman Albert Hampton, Special Officer appointed under section 28 of the said Ordinances, within the period of three months from the date specified in such notice, such lands would be declared the property of the Crown, and dealt with on account of the Crown (*vide* Notice No. 3,219):

And whereas (1) Mawanana Hettige Abiyas, (2) Geeguruwagamage Andris, (3) Hettige Endoris, (4) ditto Dineris made claim thereto, and whereas by an agreement dated October 26, 1911, the said claimants, in consideration of the Settlement Officer settling as private property outside the Waste Lands Ordinances at his settlement of the village of Mawanana, block survey preliminary plan 478, lots 6a, 6b, 6c, 6d, 6e, and 6f aggregating in extent 1 acre and 9 perches more or less (b) being declared the owners of 3 acres more or less of original lot 7 now shown as lot 7a in the same block survey preliminary plan, withdrew claim to the said lots 7, 7B, and 8, I, Norman Albert Hampton, Special Officer appointed under section 28 of the said Ordinances, under and by virtue of the powers vested in me in that behalf by section 4 of the said Ordinances, do hereby on December 15, 1913, order and declare under section 4, sub-section (1), of the said Ordinances, that the said lands, as more fully described herein below, are the property of the Crown.

Description of the Lands referred to.

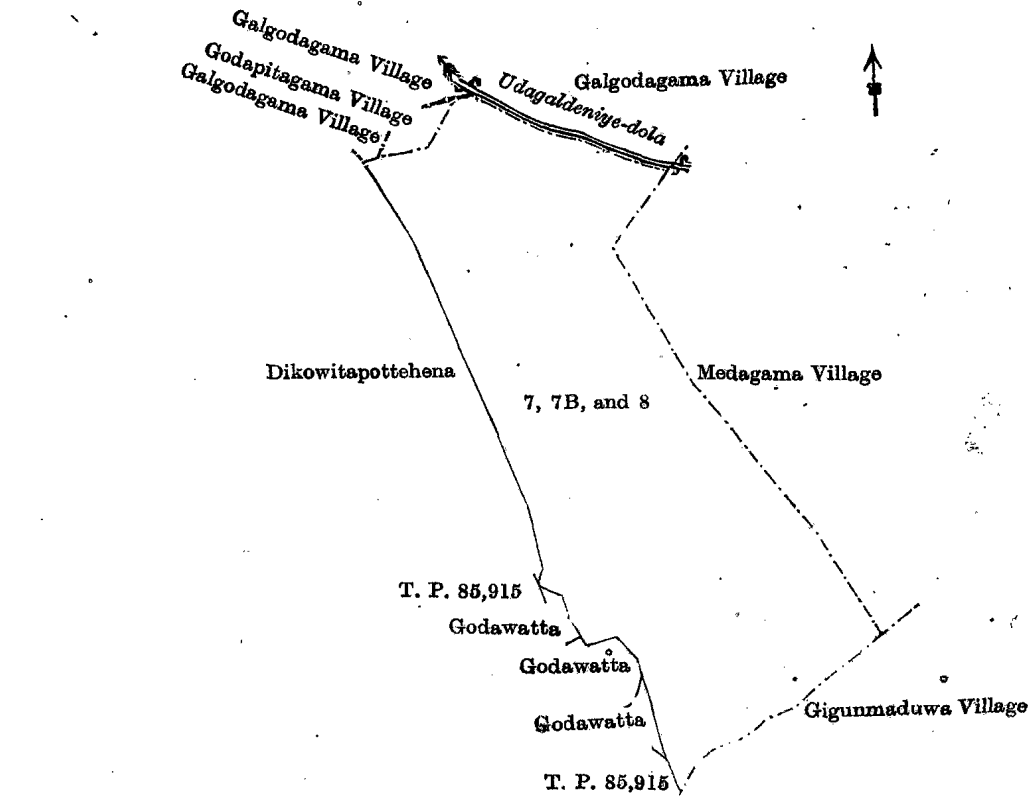
The following lots situated in the village of Mawanana, in the Hinidum pattu of the Galle District, in the Southern Province, as described in the annexed diagram :—

Preliminary plan 478.

Situation : Mawanana village in Hinidum pattu of Galle District.

Lot.	Name of Land.	Extent, A. R. P.
7	Dikowitapotehena, Welaowitapotehena, &c.	11 1 38
7B	Danketigederawatta	1 0 0
8	Welahena	12 3 15
		<hr/> 25 1 13

and bounded as follows : on the north by the village limit of Galgodagama, the village limit of Godapitagama, the village limit of Galgodagama (Udagaldeniye-dola) ; on the east by the village limit of Medagama ; on the south by the village limit of Gigunmaduwa, T. P. 85,915 ; on the west by Godawatta claimed by Kankanangamage Jayasin and others, T. P. 85,915, Dikowitapotehena to be declared the property of Mawanana Hettige Abiyas and three others under the Waste Lands Ordinances.



Surveyor-General's Office,
Colombo, November 7, 1913.

Scale of 8 Chains to an Inch.

A. J. WICKWAR,
for Surveyor-General.

December 15, 1913.

N. A. HAMPTON,
Special Officer.

Hambantota S. C. No. 1,056.

Order under Section 4, Sub-section (1), of "The Waste Lands Ordinances of 1897, 1899, 1900, and 1903," declaring Lands to be Crown Property.

In the matter of the lands commonly called or known as Kalaotuwawekebella, Galgodamandiya, &c., situate in the village of Kadigamuwa, in the West Giruwa pattu of the Hambantota District, in the Southern Province, and of "The Waste Lands Ordinances of 1897, 1899, 1900, and 1903."

WHEREAS in pursuance of section 1 of the said Ordinances it was duly notified on March 26, 1909, that if no claim to the lands commonly called or known as Kalaotuwawekebella, Galgodamandiya, &c., situate in the village of Kadigamuwa, in the West Giruwa pattu of the Hambantota District, in the Southern Province, containing in extent 30 acres and 16 perches, and shown as lots 39, 56, 56B, 56C, 66A in preliminary plan 239, and in the annexed diagrams, was made to Frederick Lewis, Special Officer appointed under section 28 of the said Ordinances, within the period of three months from the date specified in such notice, such lands would be declared the property of the Crown, and dealt with on account of the Crown (*vide* Notice No. 3,387) :

And whereas (1) Panamulla Arachchige Disanhamy, (2) Ketiyapage Heen Appu, (3) Yapapatiranage Babahamy, (4) Siriwira Jayawardana Hettige Don Seadoris made claim thereto, and whereas by two agreements dated January 30, 1912, and May 29, 1912, the said claimants, in consideration of the Settlement Officer abandoning from the Waste Lands Ordinances Notice 3,387, and settling as private in his settlement of the village of Kadigamuwa, block survey preliminary plan 239, lot 30, and in consideration of being declared the owners of lots 61, 66, 66B, and 66D of the same block survey preliminary plan, withdrew claim to the said lots 39, 56, 56B, 56C, and 66A, I, Frederick Lewis, Special Officer appointed under section 28 of the said Ordinances, under and by virtue of the powers vested in me in that behalf by section 4 of the said Ordinances, do hereby, on December 10, 1913, order and declare under section 4, sub-section (1), of the said Ordinances, that the said lands, as more fully described herein below, are the property of the Crown.

Description of the Lands referred to.

The following lots situated in the village of Kadigamuwa, in the West Giruwa pattu of the Hambantota District, in the Southern Province, as described in the annexed diagrams :—

I.—Preliminary plan 239.

Situation : Kadigamuwa village in West Giruwa pattu of Hambantota District.

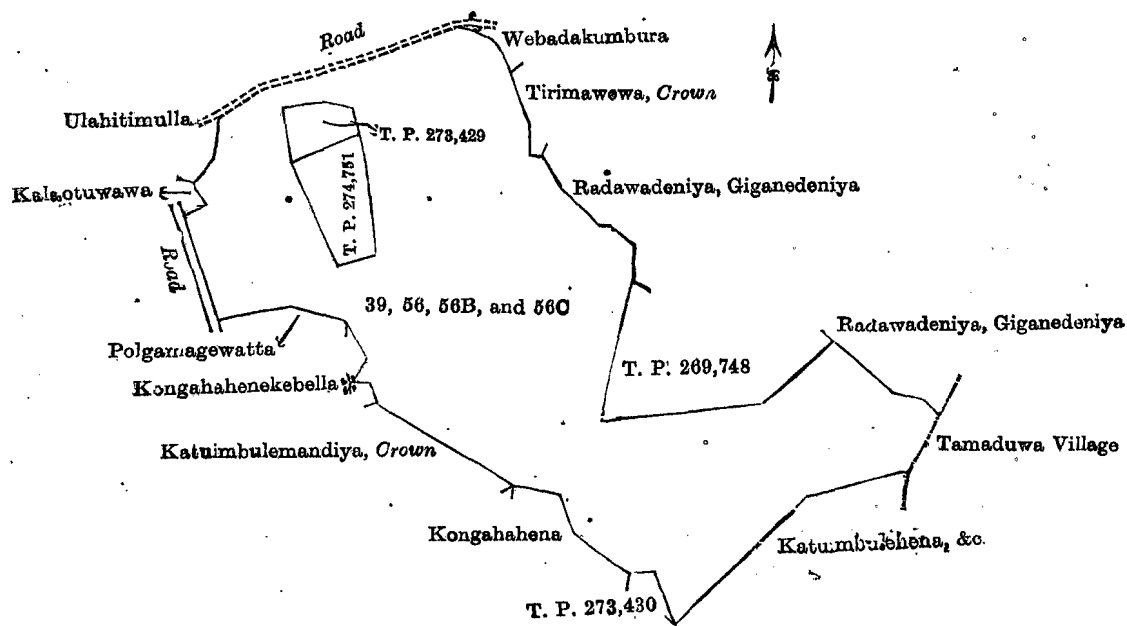
Lot.	Name of Land.	Extent, A. R. P.
39	Kalaotuwawekebella and Galgodemandiya	10 0 23
56	Galgodemandiya, Bogahahena, &c.	15 1 22
56B	Galgodemandiya	4 0 8
56C	Do.	0 0 35
		29 3 8

and bounded as follows : on the north by a road ; on the east by Webadakumbura claimed by Panamulle Disan Hamy and others, Tirimawewa to be declared the property of the Crown under the Waste Lands Ordinances, Radawadeniya, Giganedeniya claimed by Kirama Ratnapala Terunnanse and another, T. P. 269,748, Radawadeniya, Giganedeniya claimed by Kirama Ratnapala Terunnanse and another, the village limit of Tamaduwa ; on the south by Katumbulehena, &c., sold by the Crown, T. P. 273,430, Kongahahena to be declared the property of Panamulla Arachchige Disan Hamy and others under the Waste Lands Ordinances, Katumbulemandiya to be declared the property of the Crown under the Waste Lands Ordinances, Kongahahenekebella sold by the Crown, Polgamagewatta claimed by Kirama Ratnapala Terunnanse and others ; on the west by a road, Kalaotuwawa claimed by Talahaganwaduwe pansala, Uluhitimulla claimed by Panamulle Arachchige Disan Hamy.

NOTE.—The following lots lying within the above boundaries are excluded from this part of the order, and their aggregate acreage of 1 acre 3 roods and 18 perches is not included in the acreage of 29 acres 3 roods and 8 perches given above :—

Preliminary plan 239.

Lot.	Name of Land.	Extent, A. R. P.
37	T. P. 273,429	0 2 16
38	T. P. 274,751	1 1 2
		1 3 18



Surveyor-General's Office,
Colombo, November 5, 1913.

Scale of 8 Chains to an Inch.

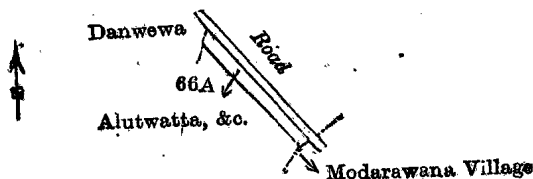
A. J. WICKWAR,
for Surveyor-General.

II.—Preliminary plan 239.

Situation : Kadigamuwa village in West Giruwa pattu of Hambantota District.

Lot.	Name of Land.	Extent, A. R. P.
66A	Alutwatta, &c. (reservation for road)	0 1 8

and bounded as follows : on the north and east by a road ; on the south by the village limit of Modarawana, Alutwatta, &c., to be declared the property of Panamulle Arachchige Disan Hamy and others under the Waste Lands Ordinances ; on the west by Danwewa claimed by Panamulle Arachchige Disan Hamy.



Surveyor-General's Office,
Colombo, November 5, 1913.

Scale of 8 Chains to an Inch.

A. J. WICKWAR,
for Surveyor-General.

December 10, 1913.

FREDERICK LEWIS,
Special Officer.

Hambantota S. O. No. 1,057.

Order under Section 4, Sub-section (1), of "The Waste Lands Ordinances of 1897, 1899, 1900, and 1903,"
admitting Lands to be Private Property.

In the matter of the lands commonly called or known as Vidanegehenekeella, Kongahahena, Alutwatta, &c., situate in the village of Kadigamuwa, in the West Giruwa pattu of the Hambantota District, in the Southern Province, and of "The Waste Lands Ordinances of 1897, 1899, 1900, and 1903."

WHEREAS in pursuance of section 1 of the said Ordinances it was duly notified on March 26, 1909, that if no claim to the lands commonly called or known as Vidanegehenekeella, Kongahahena, Alutwatta, &c., situate in the village of Kadigamuwa, in the West Giruwa pattu of the Hambantota District, in the Southern Province, containing in extent 14 acres 2 roods and 28 perches, and shown as lots 61, 66, 66B, 66D in preliminary plan 239, and in the annexed diagrams, was made to Frederick Lewis, Special Officer appointed under section 28 of the said Ordinances, within the period of three months from the date specified in such notice, such lands would be declared the property of Crown, and dealt with on account of the Crown (*vide* Notice No. 3,387):

And whereas (1) Panamulla Arachchige Disanhamy, (2) Ketiyapage Heen Appu, (3) Yapapatiranaage Babahamy, (4) Siriwira Jayawardana Hetige Don Sedoris made claim thereto, and Frederick Lewis and Walter Ernest Wait, Special Officers appointed under section 28 of the said Ordinances, made due inquiry into such claim, I, Frederick Lewis, Special Officer appointed under section 28 of the said Ordinances, with the consent of His Excellency the Governor, do hereby admit the claim of the said claimants to the said lands, as more fully described herein below, under section 4, sub-section (1), of the said Ordinances.

Description of the Lands referred to.

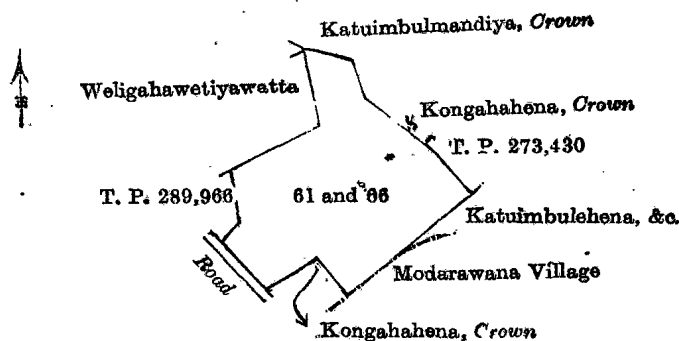
The following lots situated in the village of Kadigamuwa, in the West Giruwa pattu of the Hambantota District, in the Southern Province, as described in the annexed diagrams:—

I.—Preliminary plan 239.

Situation: Kadigamuwa village in West Giruwa pattu of Hambantota District.

Lot.	Name of Land.	Extent, A. R. P.
61	Vidanegehenekeella	0 2 22
66	Kongahahena	4 2 34
		5 1 16

and bounded as follows: on the north by Katuimbulmandiya to be declared the property of the Crown under the Waste Lands Ordinances, Kongahahena to be declared the property of the Crown under the Waste Lands Ordinances, T. P. 273,430; on the east by Katuimbulehena and others sold by the Crown, the village limit of Modarawana; on the south by Kongahahena claimed by the Crown, a road; on the west by T. P. 289,966, Weligahawetiyawatta sold by the Crown.



Surveyor-General's Office,
Colombo, November 5, 1913.

Scale of 8 Chains to an Inch.

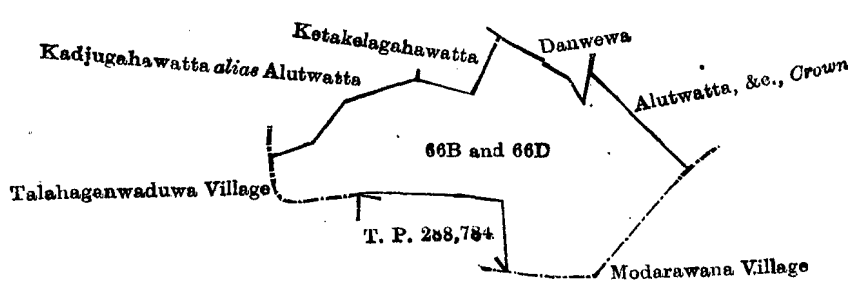
A. J. WICKWAR,
for Surveyor-General.

II.—Preliminary plan 239.

Situation: Kadigamuwa village in West Giruwa pattu of Hambantota District.

Lot.	Name of Land.	Extent, A. R. P.
66B	Alutwatta, &c.	8 3 27
66D	Kongahakoratuwa	0 1 25
		9 1 12.

and bounded as follows: on the north by Kadjugahawatta *alias* Alutwatta claimed by Panamulla Arachchige Disan Hamy and others, Ketakelagahawatta sold by the Crown, Danwewa claimed by Panamulla Arachchige Disan Hamy, Alutwatta and others to be declared the property of the Crown under the Waste Lands Ordinances; on the south by the village limit of Modarawana, T. P. 288,784, the village limit of Talahaganwaduwa; on the west by the village limit of Talahaganwaduwa.



Surveyor-General's Office,
Colombo, November 5, 1913.

Scale of 8 Chains to an Inch.

A. J. WICKWAR,
for Surveyor-General.

December 10, 1913.

FREDERICK LEWIS,
Special Officer.

Hambantota S. O. No. 1,058.

Order under Section 4, Sub-section (1), of "The Waste Lands Ordinances of 1897, 1899, 1900, and 1903."

In the matter of the land commonly called or known as Welimandiya, situate in the village of Yatigala, in the West Giruwa pattu of the Hambantota District, in the Southern Province, and of "The Waste Lands Ordinances of 1897, 1899, 1900, and 1903."

WHEREAS in pursuance of section 1 of the said Ordinances it was duly declared and notified on December 17, 1909, that if no claim to the land commonly called or known as Welimandiya, situate in the village of Yatigala, in the West Giruwa pattu of the Hambantota District, in the Southern Province, containing in extent 3 acres, and shown as lot 8I in preliminary plan 268, and in the annexed diagram, was made to Norman Albert Hampton, Special Officer appointed under section 28 of the said Ordinances, within the period of three months from the date specified in the said notice, such land would be declared the property of the Crown, and dealt with on account of the Crown (*vide* Notice No. 3,653):

And whereas Epitakaduwegamage Don Lewis Appuhamy made claim thereto, and Malcolm Stevenson, Special Officer appointed under section 28 of the said Ordinances, made due inquiry into such claim, and whereas the said claimant and Malcolm Stevenson, Special Officer appointed under section 28 of the said Ordinances, with the consent of His Excellency the Governor, came to an agreement in writing, dated May 14, 1910, concerning the said land, under section 4, sub-section (1), of the said Ordinances, whereby it was agreed that the said claimant should be declared the purchaser of the said land upon payment, on or before August 14, 1910, of a sum of Forty-five Rupees (Rs. 45) only, as the purchase amount of the said land, and whereas the said amount has been duly paid by the said claimant, he is hereby, in pursuance of the agreement afore-mentioned, declared to be the purchaser of the said land, as more fully described herein below.

Description of the Land referred to.

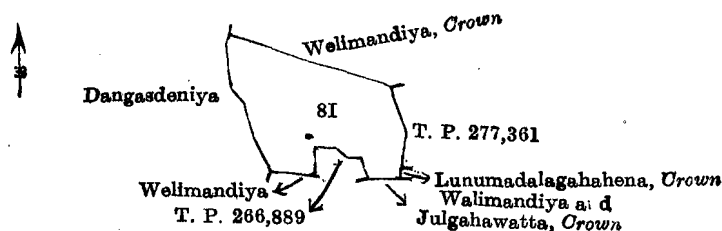
The following lot situated in the village of Yatigala, in the West Giruwa pattu of the Hambantota District, in the Southern Province:—

Preliminary plan 268.

Situation: Yatigala village in West Giruwa pattu of Hambantota District.

Lot.	Name of Land.	Extent, A. R. P.
8I	Welimandiya	3 0 0

and bounded as follows: on the north by Welimandiya to be declared the property of the Crown under the Waste Lands Ordinances; on the east by T. P. 277,361, Lunumadalagahahena to be declared the property of the Crown under the Waste Lands Ordinances; on the south by Welimandiya and Julgahawatta to be declared the property of the Crown under the Waste Lands Ordinances, T. P. 266,889, Welimandiya claimed by Epitakaduwegamage Don Deonis; on the west by Dangasdeniya claimed by Don Carolis Kulatunga and others.



Surveyor-General's Office,
Colombo, December 9, 1913.

Scale of 8 Chains to an Inch.

A. J. WICKWAR,
for Surveyor-General.

January 3, 1914.

N. A. HAMPTON,
Special Officer.

Kurunegala S. O. No. 709.

Order under Section 2 of "The Waste Lands Ordinances of 1897, 1899, 1900, and 1903," declaring Lands to be Crown Property.

In the matter of the lands commonly called or known as Road, Kuruwikotuwa-amuna (tank and bund), &c., situate in the village of Ennaruwa, in the Yatikaha Korale South of the Katugampola hatpattu of the Kurunegala District, in the North-Western Province, and of "The Waste Lands Ordinances of 1897, 1899, 1900, and 1903."

THE notice required by section 1 of "The Waste Lands Ordinances of 1897, 1899, 1900, and 1903," having been duly published in manner prescribed by that section in respect of the above-named lands (*vide* Notice No. 4,855), and no claim having been made to the said lands or to any interest therein within the period of three months from the date specified in the said notice, I, Norman Albert Hampton, Special Officer appointed under section 28 of the said Ordinances, under and by virtue of the powers vested in me in that behalf by section 2 of the said Ordinances, do hereby on January 26, 1914,

order and declare that the said lands, as more fully described herein below, situate in the village of Ennaruwa, in the Yatikaha Korale South of the Katugampola hatpattu of the Kurunegala District, in the North-Western Province, and shown as lots 20A, 26S, 26T, 26U, 26V, 33A, 135, 45A, 53, 67A, 144, 76A1, 76C, 81AG, 81CE1, 81CN, 99, 99A, 106, 130, 131, 132, 133, 134, 136, 137, 138, 139, 140, 141, 142, 143, 145, 146, 147, 148, 149, 150, 151, 152 in preliminary plan 963 and in the annexed diagrams, and containing in extent 35 acres 1 rood and 9 perches, are the property of the Crown.

Description of the Lands referred to.

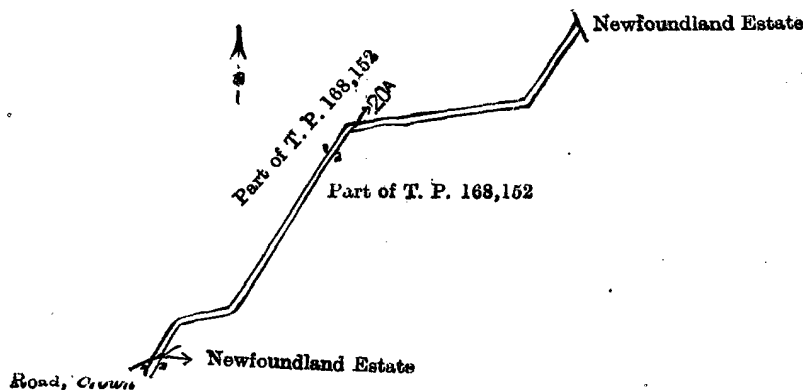
The following lots situated in the village of Ennaruwa, in the Yatikaha Korale South of the Katugampola hatpattu of the Kurunegala District, in the North-Western Province, as described in the annexed diagrams:—

I.—Preliminary plan 963.

Situation: Ennaruwa village in Yatikaha Korale South of Kurunegala District.

Lot.	Name of Land.	Extent, A. R. P.
20A	Road	0 2 19

and bounded as follows: on the north by part of T. P. 168,152 (Dr. G. P. Schokman); on the east by the Newfoundland estate claimed by Dr. G. P. Schokman, part of T. P. 168,152 (Dr. G. P. Schokman); on the south by the Newfoundland estate sold by the Crown, a road; on the west by part of T. P. 168,152 (Dr. G. P. Schokman).



Surveyor-General's Office,
Colombo, November 13, 1912.

Scale of 8 Chains to an Inch.

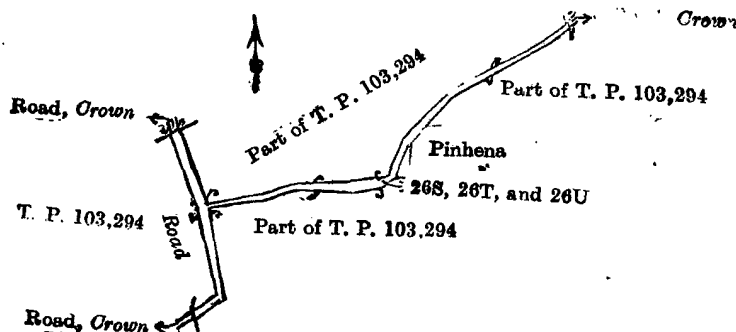
A. H. G. DAWSON,
for Surveyor-General.

II.—Preliminary plan 963.

Situation: Ennaruwa village in Yatikaha Korale South of Kurunegala District.

Lot.	Name of Land.	Extent, A. R. P.
26S	Road	0 0 28
26T	Do.	0 0 1
26U	Do.	0 1 35
		0 2 24

and bounded as follows: on the north by part of T. P. 103,294; on the east by part of T. P. 103,294, Pinhena sold by the Crown; on the south by part of T. P. 103,294; on the west by a road, T. P. 103,294.



Surveyor-General's Office,
Colombo, November 13, 1912.

Scale of 8 Chains to an Inch.


A. H. G. DAWSON,
for Surveyor-General.

III.—Preliminary plan 963.

Situation: Ennaruwa village in Yatikaha Korale South of Kurunegala District.

Lot.	Name of Land.	Extent, A. R. P.
26V	Road	0 0 17

and bounded as follows: on the north, east, and south by Pansalwatta belonging to Crown; on the west by the village limit of Diyawala.



Surveyor-General's Office,
Colombo, November 13, 1912.

Scale of 8 Chains to an Inch.

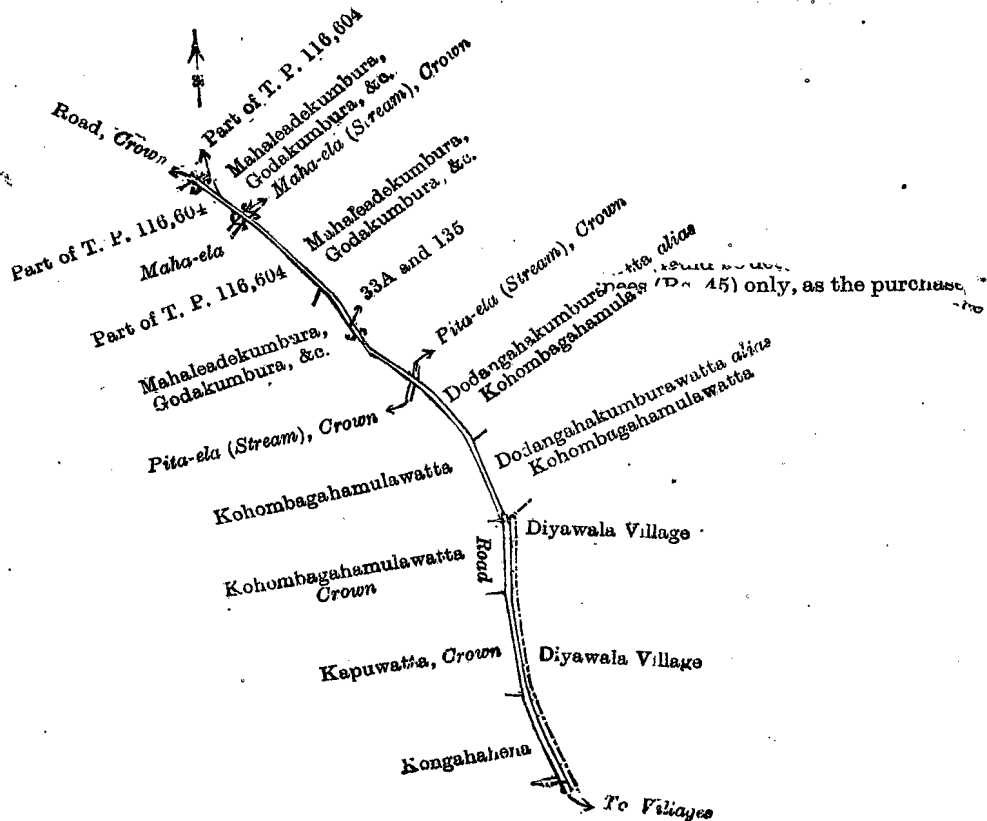
A. H. G. DAWSON,
for Surveyor-General.

IV.—Preliminary plan 963.

Situation : Ennaruwa village in Yatikaha Korale South of Kurunegala District.

Lot.	Name of Land.	Extent, A. R. P.
33A	Road	0 0 22
135	Do.	0 2 11
		0 2 33

and bounded as follows : on the north by part of T. P. 116,604, Mahaleadekumburagodakumbura claimed by C. E. Tennakoon and others, Maha-ela (stream), Crown, Mahaleadekumburagodakumbura claimed by C. E. Tennakoon and others, Pita-ela, Crown, Dodangahakumburawatta *alias* Kohombagahamulawatta sold by the Crown, Dodangahakumburawatta *alias* Kohombagahamulawatta sold by the Crown ; on the east and south by the village limit of Diyawala ; on the west by Kongahahena sold by the Crown, Kapuwatta claimed by Crown, Kohombagahamulawatta claimed by Crown, Kohombagahamulawatta sold by the Crown, Pita-ela, Crown, Mahaleadekumburagodakumbura claimed by C. E. Tennakoon and others, part of T. P. 116,604 and Maha-ela, part of T. P. 116,604.



Surveyor-General's Office,
Colombo, November 13, 1912.

Scale of 8 Chains to an Inch.


A. H. G. DAWSON,
for Surveyor-General.

V.—Preliminary plan 963.

Situation : Ennaruwa village in Yatikaha Korale South of Kurunegala District.

Lot.	Name of Land.	Extent, A. R. P.
45A	Kuruwikotuwa-amuna (tank and bund)	0 1 15

and bounded as follows : on the north by Amunapillewa sold by the Crown ; on the east by Amunapillewa sold by the Crown, Kahatagahakumbura claimed by Mapamudiyanselage Ukku Banda and another ; on the south by Kahatagahakumbura claimed by Mapamudiyanselage Ukku Banda and another, Kovilagodellakumbura claimed by Mapamudiyanselage Ukku Banda and others ; on the west by Kovilagodellakumbura (bund) claimed by Mapamudiyanselage Ukku Banda and others.



Surveyor-General's Office,
Colombo, November 13, 1912.

Scale of 8 Chains to an Inch.

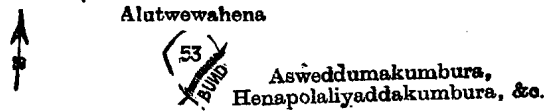
A. H. G. DAWSON,
for Surveyor-General.

VI.—Preliminary plan 963.

Situation : Ennaruwa village in Yatikaha Korale South of Kurunegala District.

Lot.	Name of Land.	Extent, A. R. P.
53	Asweddumaiswattiya (tank and bund)	0 1 16

and bounded as follows: on the north by Alutwewahena sold by the Crown; on the east by Alutwewahena sold by the Crown; on the south by Asweddumakumbura, Henapolaliyaddakumbura, &c. (bund) claimed by M. N. Sitta Naide and others; on the west by Alutwewahena sold by the Crown.



Surveyor-General's Office,
Colombo, November 13, 1912.

Scale of 8 Chains to an Inch.

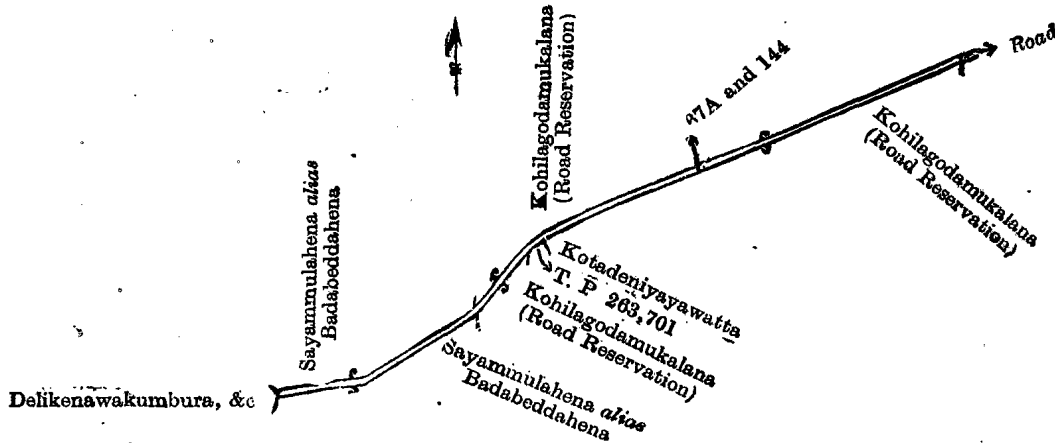
A. H. G. DAWSON,
for Surveyor-General.

VII.—Preliminary plan 963.

Situation : Ennaruwa village in Yatikaha Korale South of Kurunegala District.

Lot.	Name of Land.	Extent, A. R. P.
67A	Road	0 2 11
144	Do.	0 0 31
		0 3 2

and bounded as follows: on the north by Sayammulahena *alias* Badabeddahena sold by the Crown, Kohilagodamukalana (road reservation) sold by the Crown; on the east by a road; on the south by Kohilagodamukalana (road reservation) sold by the Crown, Kotadeniyawatta sold by the Crown, T. P. 263,701, Kohilagodamukalana (road reservation) sold by the Crown, Sayammulahena *alias* Badabeddahena sold by the Crown; on the west by Delikenawakumbura, &c., claimed by J. H. Manel Hamy.



Surveyor-General's Office,
Colombo, November 13, 1912.

Scale of 8 Chains to an Inch.

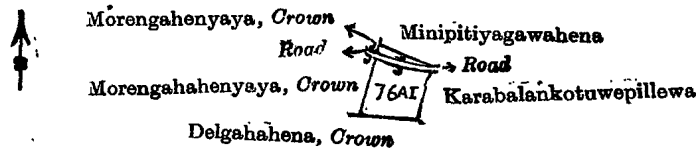
A. H. G. DAWSON,
for Surveyor-General.

VIII.—Preliminary plan 963.

Situation : Ennaruwa village in Yatikaha Korale South of Kurunegala District.

Lot.	Name of Land.	Extent, A. R. P.
76AI	Agarepitiyaminipitiya (cemetery)	0 2 8

and bounded as follows: on the north by Morengahenyaya claimed by the Crown, Minipitiyagawahena sold by the Crown; on the east by Karabalankotuwepillewa sold by the Crown; on the south by Delgahahena claimed by the Crown; on the west by Morengahenyaya claimed by the Crown.



Surveyor-General's Office,
Colombo, November 13, 1912.

Scale of 8 Chains to an Inch.

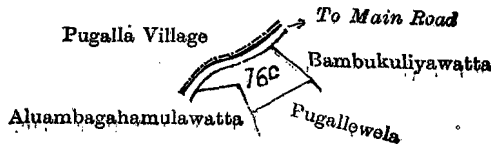
A. H. G. DAWSON,
for Surveyor-General.

IX.—Preliminary plan 963.

Situation : Ennaruwa village in Yatikaha Korale South of Kurunegala District.

Lot.	Name of Land.	Extent, A. R. P.
76C	Pugalleweladeniya	0 2 16

and bounded as follows: on the north by the village limit of Pugalla; on the east by Bambukuliyawatta sold by the Crown; on the south by Pugallawela claimed by M. N. Singhonaide and others, Aluambagahamulawatta sold by the Crown; on the west by the village limit of Pugalla.



Surveyor-General's Office,
Colombo, November 13, 1912.

Scale of 8 Chains to an Inch


A. H. G. DAWSON,
for Surveyor-General.

X.—Preliminary plan 963.

Situation : Ennaruwa village in Yatikaha Korale South of Kurunegala District.

Lot.	Name of Land.	Extent, A. R. P.
81AG	Minipitiya (cemetery)	0 1 27

and bounded as follows : on the north by Etambagaha-agarehena claimed by Rankotpedidurayalage Dinga and others ; on the east by Etambagaha-agarehena claimed by Rankotpedidurayalage Dinga and others, a road ; on the south and west by Etambagaha-agarehena claimed by Rankotpedidurayalage Dinga and others.



Surveyor-General's Office,
Colombo, November 13, 1912.

Scale of 8 Chains to an Inch.

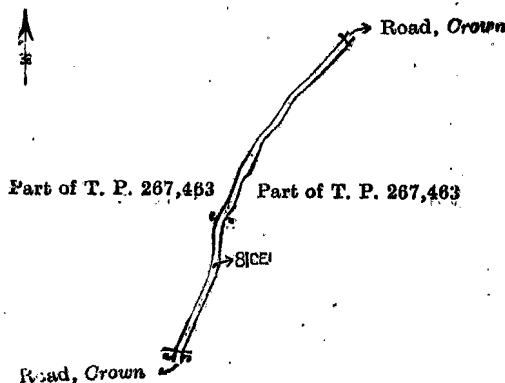
A. H. G. DAWSON,
for Surveyor-General.

XI.—Preliminary plan 963.

Situation : Ennaruwa village in Yatikaha Korale South of Kurunegala District.

Lot.	Name of Land.	Extent, A. R. P.
81CE1	Road	0 1 20

and bounded as follows : on the north by a road ; on the east by part of T. P. 267,463 ; on the south by a road ; on the west by part of T. P. 267,463.



Surveyor-General's Office,
Colombo, November 13, 1912.

Scale of 8 Chains to an Inch.

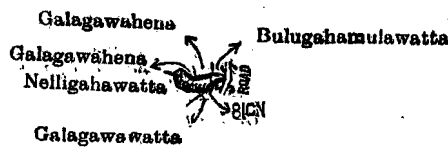
A. H. G. DAWSON,
for Surveyor-General.

XII.—Preliminary plan 963.

Situation : Ennaruwa village in Yatikaha Korale South of Kurunegala District.

Lot.	Name of Land.	Extent, A. R. P.
81CN	Bulugahamulawattagala (rock)	0 0 20

and bounded as follows : on the north by Galagawahena sold by the Crown, Galagawahena sold by the Crown, Bulugahamulawatta sold by the Crown ; on the east by a road ; on the south by Galagawawatta sold by the Crown ; on the west by Nelligahawatta sold by the Crown.



Surveyor-General's Office,
Colombo, November 13, 1912.

Scale of 8 Chains to an Inch.

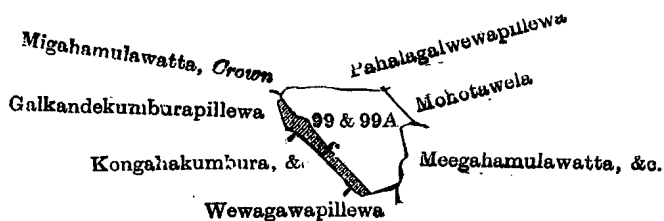
A. H. G. DAWSON,
for Surveyor-General.

XIII.—Preliminary plan 963.

Situation : Ennaruwa village in Yatikaha Korale South of Kurunegala District.

Lot.	Name of Land.	Extent, A. R. P.
99	Kanukarewewa (tank)	1 1 28
99A	Kanukaruwewekanda (bund)	0 0 26
		1 2 14

and bounded as follows : on the north by Migahamulawatta claimed by Crown, Pahalagalwewapillewa claimed by Rankotipedidurayalage Omeriya ; on the east by Mohotawela claimed by Rankotipedidurayalage Omeriya and others, Meegahamulawatta, &c., claimed by Rankotipedidurayalage Dingiriya and others ; on the south by Wewagawapillewa claimed by Rankotipedidurayalage Dingiriya and another ; on the west by Kongahakumbura claimed by Rankotipedidurayalage Balaya and others, Galkandekumburapillewa claimed by Crown.



Surveyor-General's Office,
Colombo, November 13, 1912.

Scale of 8 Chains to an Inch.

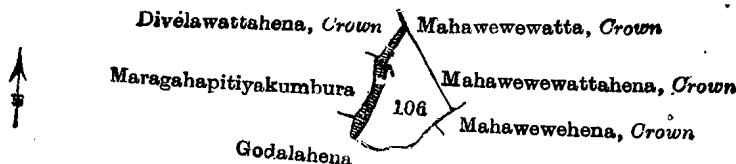
A. H. G. DAWSON,
for Surveyor-General.

XIV.—Preliminary plan 963.

Situation : Ennaruwa village in Yatikaha Korale South of Kurunegala District.

Lot.	Name of Land.	Extent, A. R.
106	Mahawewa (tank and bund)	1 0 18

and bounded as follows : on the north by Divelawattahena claimed by Crown, Mahawewewatta claimed by Crown ; on the east by Mahawewewattahena claimed by Crown ; on the south by Mahawewehena claimed by Crown, Godalahena claimed by Rankotipedidurayalage Mitiya ; on the west by Maragahapitiyakumbura, &c., claimed by Rankotipedidurayalage Dinga and others.



Surveyor-General's Office,
Colombo, November 13, 1912.

Scale of 8 Chains to an Inch.

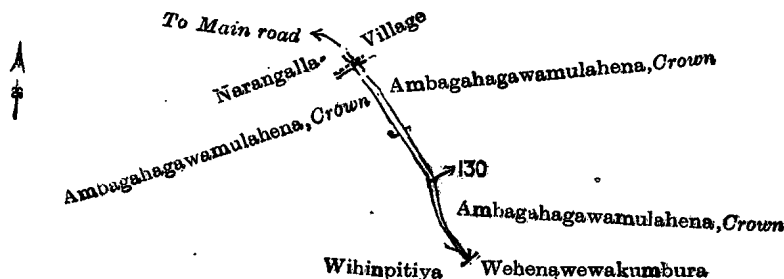
A. H. G. DAWSON,
for Surveyor-General.

XV.—Preliminary plan 963.

Situation : Ennaruwa village in Yatikaha Korale South of Kurunegala District.

Lot.	Name of Land.	Extent, A. R. P.
130	Road	0 0 24

and bounded as follows : on the north by the village limit of Narangalla ; on the east by Ambagahagawamulahena claimed by Crown, Ambagahagawamulahena claimed by Crown ; on the south by Wehenawewakumbura claimed by Menika and others, Wihinpitiya sold by the Crown ; on the west by Ambagahagawamulahena claimed by Crown.



Surveyor-General's Office,
Colombo, November 13, 1912.

Scale of 8 Chains to an Inch.

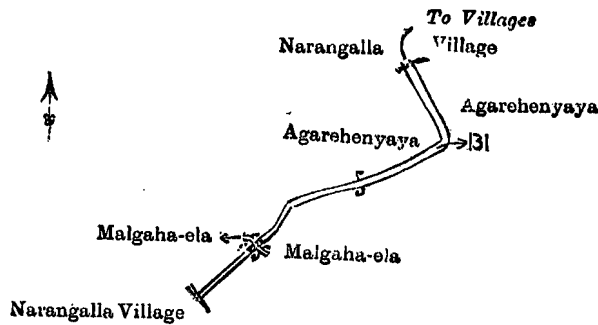
A. H. G. DAWSON,
for Surveyor-General.

XVI.—Preliminary plan 963.

Situation : Ennaruwa village in Yatikaha Korale South of Kurunegala District.

Lot.	Name of Land.	Extent, A. R. P.
131	Road	0 1 16

and bounded as follows : on the north by the village limit of Narangalla ; on the east by Agarehenyaya sold by the Crown ; on the south by Agarehenyaya sold by the Crown, the village limit of Narangalla ; on the west by the village limit of Narangalla, Agarehenyaya sold by the Crown.



Surveyor-General's Office,
Colombo, November 13, 1912.

Scale of 8 Chains to an Inch.

A. H. G. DAWSON,
for Surveyor-General.

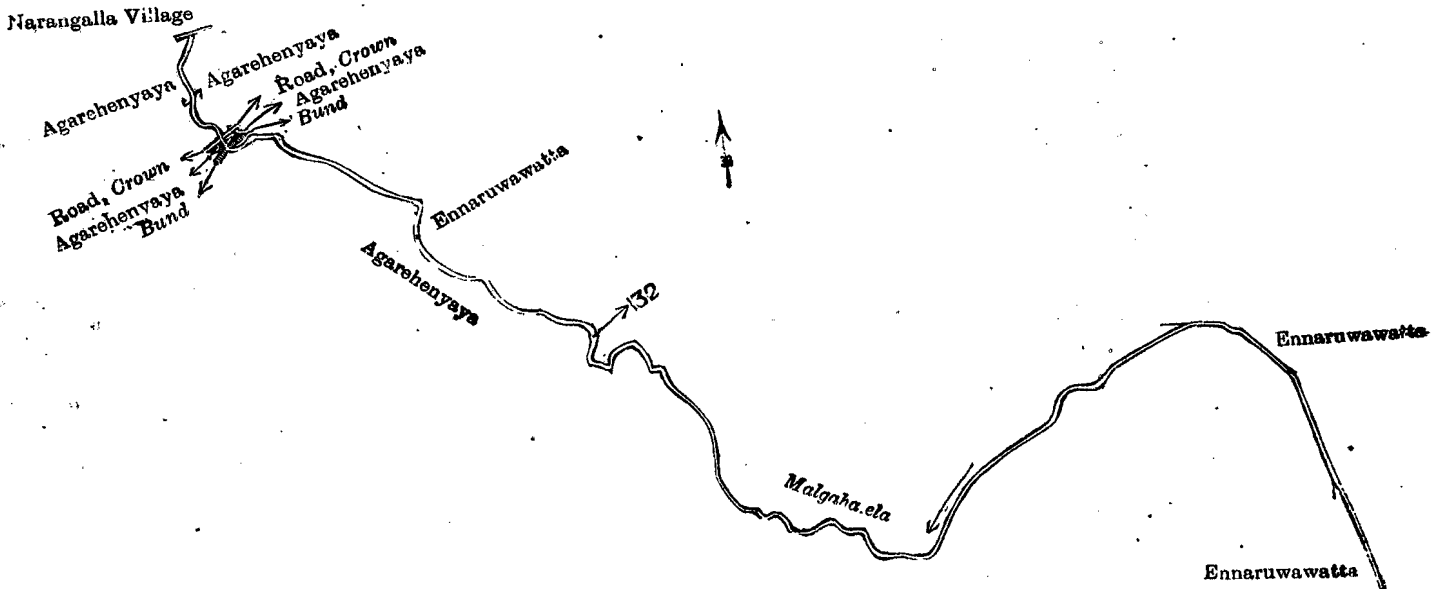
XVII.—Preliminary plan 963.

Situation : Ennarua village in Yatikaha Korale South of Kurunegala District.

Lot.	Name of Land.
132	Malgaha-ela (stream)

Extent, A. R. P.
1 0 29

and bounded as follows : on the north by the village limit of Narangalla, Agarehenyaya sold by the Crown, Ennaruwawatta sold by the Crown (the Malgaha-ela) ; on the east by Ennaruwawatta sold by the Crown ; on the south by Ennaruwawatta sold by the Crown, Agarehenyaya sold by the Crown ; on the west by Agarehenyaya sold by the Crown.



Surveyor-General's Office,
Colombo, November 13, 1912.

Scale of 8 Chains to an Inch.

A. H. G. DAWSON,
for Surveyor-General.

XVIII.—Preliminary plan 963.

Situation : Ennarua village in Yatikaha Korale South of Kurunegala District.

Lot.	Name of Land.
133	Road

Extent, A. R. P.
9 3 7

and bounded as follows : on the north, by Kahatagahamulawatta claimed by Rankotpedidurayalage Balaya, Kahatagahamulahena claimed by the Crown, Etambagaha-agarewatta claimed by ditto, Etambagaha-agarewatta claimed by Rankotpedidurayalage Aruma Duraya, Potuwewawatta sold by the Crown, Etambagaha-agarehena claimed by the Crown, Agarehenyaya sold by the Crown, Ennaruwawatta sold by the Crown, Kahatagahamulawatta claimed by Avana Saruwadeen and others, Ennaruwawatta sold by the Crown, Madangahawatta sold by the Crown, the village limit of Pugalla ; on the east by the village limit of Kitalawa, Bambubeuliyahena sold by the Crown, Bambukuliyawatta sold by the Crown, Pugalleweladeniya claimed by Maha-achhari Naidelage Singho Naide and another, Aluambagahamulawatta sold by the Crown, Kolongahamulahena sold by the Crown, Kahatagahamulawatta claimed by Avanna Saruwadeen and others, Morengahahenyaya claimed by the Crown, Agarepitiyeminipitiya (cemetery) claimed by the Crown, Minipitiyagawahena claimed by ditto, Bogahamulahena claimed by the Crown, Bulugahamullehena claimed by the Crown, Thammitiyakumburapillewa claimed by the Crown, the Pita-ela, Thammitiyakumburapillewa claimed by the Crown, Bulugahamulahena claimed by the Crown, Bogahamulahena claimed by the Crown, Timbirigahamulahena sold by the Crown, Agarepitiyahena claimed by the Crown, Morengahenyaya claimed by the Crown, Morengahahena claimed by the Crown, Minipitiyagawahena sold by the Crown, Agarapitiyawewapillewa sold by the Crown, Karabalankotuwapillewa sold by the Crown, Badalagewewapillewa sold by the Crown, Bilingahamulawatta claimed by Mahachari Naidelage Ukku Nachire and another, Talahena sold by the Crown, Karabalankotuwapillewa sold by the Crown, Agarepitiyaminipitiya (cemetery) claimed by the Crown, Morengahenyaya claimed by the Crown, Lolugahamulahena claimed by the Crown, Alutwewahena sold by the Crown, Galagawahena sold by the Crown, Galagawahenawatta sold by the Crown, Galagawahena sold by the

Crown, Galagawahena sold by the Crown, Galagawahena sold by the Crown, Migahamulahena sold by the Crown, Tibbotuhena claimed by the Crown, Balagahamulahena claimed by the Crown, Katakalahamulawatta sold by the Crown, Liniyagollahena sold by the Crown, Kadurugahahena sold by the Crown, Magollawatta sold by the Crown, Beliwattahena claimed by the Crown, Kongahamulawatta claimed by Liyanaralalage Siridarahamy and others, Atuwagawahena claimed by S. T. Tennakoon, ex-President of Ennaruwa, Atuwagawawatta claimed by Tennakoon Mudiyansele Kumarihamy and others, Mahaleadekumbura, Godakumbura, &c., claimed by C. E. Tennakoon and others; on the south by a road, Atuwagawahena claimed by S. T. Tennakoon, ex-President of Ennaruwa, Gulagedarawatta sold by the Crown, Millagahamulahena sold by the Crown, Agarehenyaya sold by the Crown, a road, Ginigatwewakumbura claimed by Ana Runa Kanappa Chetty, Agarehenyaya sold by the Crown, Galagawahena sold by the Crown, Paragahapitiyahena sold by the Crown, Galagawahena or Paragahapitiya sold by the Crown, Galagawahena claimed by the Crown, Kosgahamulawatta sold by the Crown, Migahamulahena sold by the Crown, Migahamulawatta claimed by Rankotpedidurayalage Peruma and others, Migahamulahena claimed by Rankotpedidurayalage Garu, Koholanakumbura, &c., claimed by Mapamudiyanselage Manelhamy and others, Dandugama-oya, the village limit of Tawalandana; on the west by Migahamulawatta claimed by Rankotpedidurayalage Peruma and others, Kadjugahamulawatta claimed by the Crown, Madugahamulawatta sold by the Crown, Madugahamulawatta claimed by Rankotpedidurayalage Horatala, Madugahahena claimed by the Crown, Wekurulahena sold by the Crown, Wekuruliwatta sold by the Crown, Galgodahena sold by the Crown, Galgodahena claimed by the Crown, Mahawawahena claimed by the Crown, Etamba-agarehena sold by the Crown, Agarehenyaya sold by the Crown, Etambagaha-agarehena claimed by Rankotpedidurayalage Dinga and others, Minipitiya (cemetery) claimed by villagers of Kongolla in Ennaruwa and Crown, Etambagaha-agarehena claimed by Rankotpedidurayalage Dinga and others, Etambagaha-agarehena claimed by the Crown, Etambagaha-agarewatta claimed by the Crown, Etambagaha-agarewatta claimed by Rankotpedidurayalage Aruma Duraya, Etambagaha-agarewatta claimed by the Crown, Kahatagahamulawatta claimed by the Crown, Kahatagahamulawatta claimed by Rankotpedidurayalage Balaya, Potuwewawatta claimed by the Crown, Ambagahamulawatta sold by the Crown, Halambagahawatta claimed by the Crown, Bogahamulawatta claimed by Rankotpedidurayalage Horatala, Bogahamulawatta sold by the Crown, Meegahamulawatta sold by the Crown, Bogahamulawatta sold by the Crown, Bogahamulawattahena claimed by the Crown, Mohatahenyaya sold by the Crown, Ambagahamulawatta sold by the Crown.

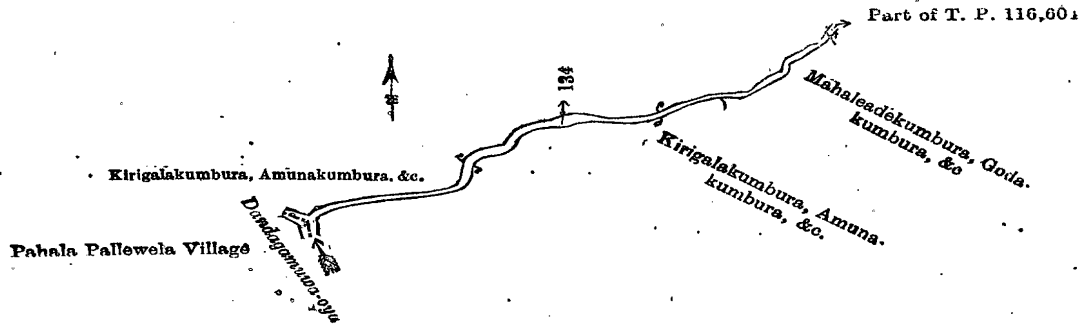
[For Diagram see page 392.]

XIX.—Preliminary plan 963.

Situation: Ennaruwa village in Yatikaha Korale South of Kurunegala District.

Lot.	Name of Land.	Extent, A. R. P.
134	Maha-ela (stream)	0 2 31

and bounded as follows: on the north by Kirigalakumbura, Amunakumbura, &c., claimed by Mapamudiyanselage Ukku Banda and others; on the east by part of T. P. 116,604, Mahaleadekumburagodakumbura, &c., claimed by C. E. Tennakoon and others; on the south by Kirigalakumbura, Amunakumbura, &c., claimed by Mapamudiyanselage Ukku Banda and others; on the west by the Dandugamuwa-oya (the village limit of Pahala Pallewela).



Surveyor-General's Office,
Colombo, November 13, 1912.

Scale of 8 Chains to an Inch.

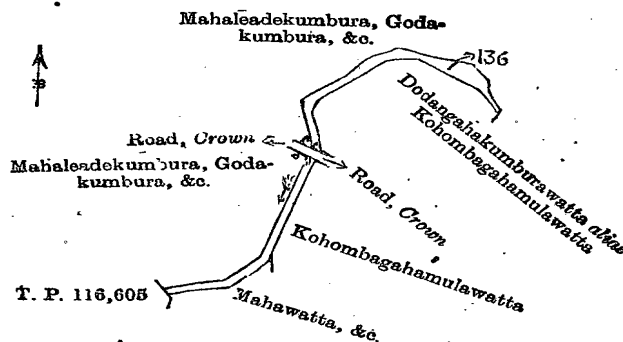
A. H. G. DAWSON,
for Surveyor-General.

XX.—Preliminary plan 963.

Situation: Ennaruwa village in Yatikaha Korale South of Kurunegala District.

Lot.	Name of Land.	Extent, A. R. P.
136	Pita-ela (stream)	0 0 28

and bounded as follows: on the north by Mahaleadekumbura, Godakumbura, &c., claimed by C. E. Tennakoon and others; on the east by Dodangahakumburawatta alias Kohombagahamulawatta sold by the Crown, Kohombagahamulawatta sold by the Crown; on the south by Mahawatta claimed by L. R. Ranhamy and others; on the west by T. P. 116,605, Mahaleadekumburagodakumbura, &c., claimed by C. E. Tennakoon and others.



Surveyor-General's Office,
Colombo, December 13, 1912.

Scale of 4 Chains to an Inch.

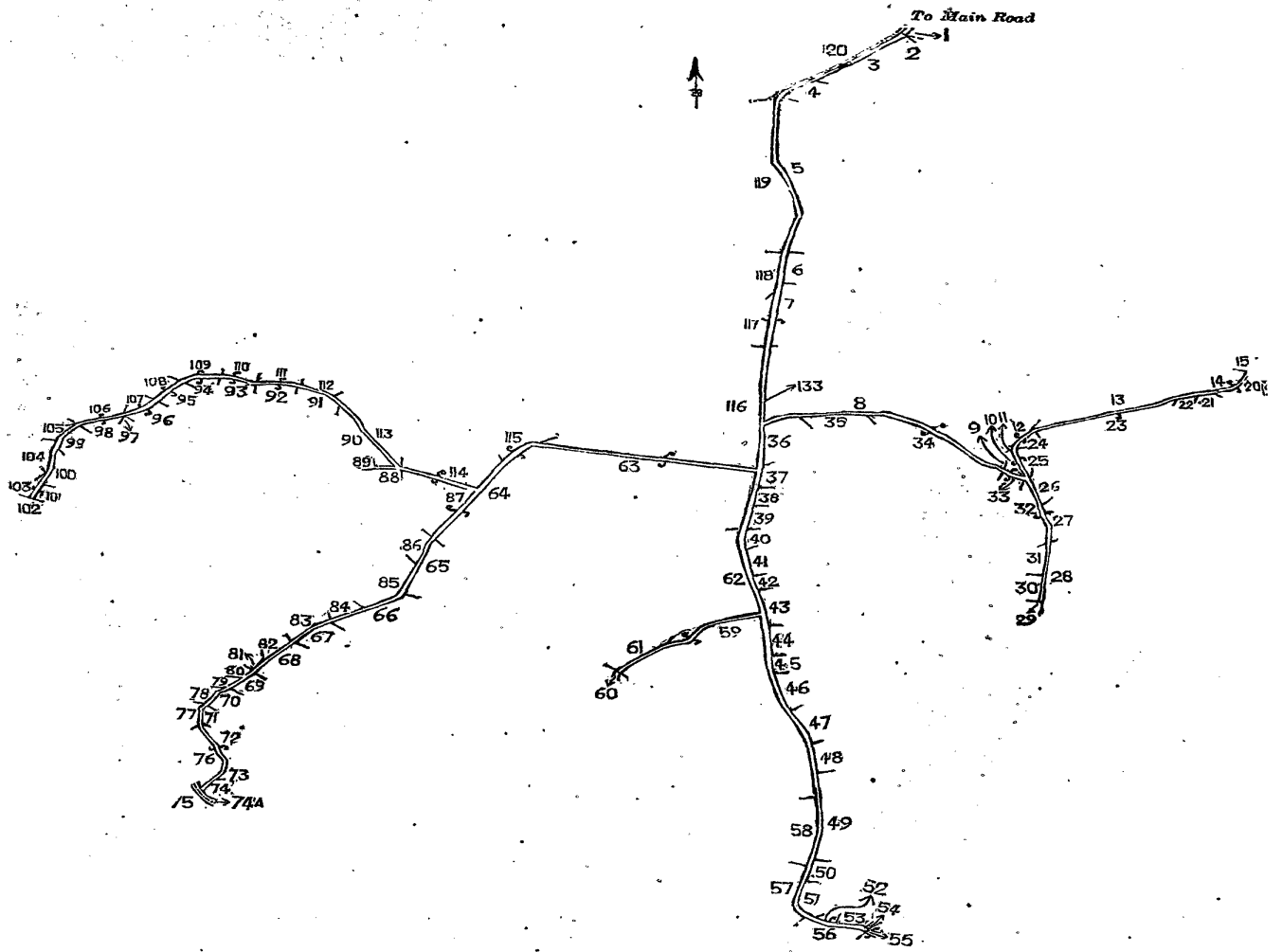
A. H. G. DAWSON,
for Surveyor-General.

XXI.—Preliminary plan 963.

Situation: Ennaruwa village in Yatikaha Korale South of Kurunegala District.

Lot.	Name of Land.	Extent, A. R. P.
137	Pita-ela (stream)	0 0 26

and bounded as follows: on the north and east by Asweddumakumbura, Henepolaliyaddakumbura, &c., claimed by M. N. Sitta Naide and others; on the south by Maluwahena sold by the Crown, Migahamulahena claimed by the Crown, Migahamulawatta claimed by the Crown; on the west by Kadurugahamula or Kiulegahamulawatta claimed by Singabaha Achari Naidelage Puchiappunaide, Kiulemullewatta claimed by M. N. Baba Naide and another.



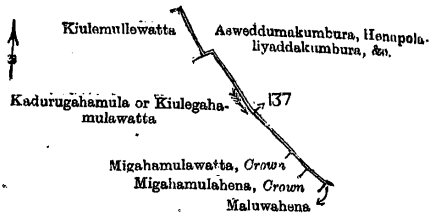
- 1 Kitalawa Village
- 2 Bambubeuliyahena
- 3 Bambukuliyawatta
- 4 Pugalleweladeniya
- 5 Aluambagahamulawatta
- 6 Kolongahamulahena
- 7 Kahatagahamulawatta
- 8 Morengahenyaya, *Crown*
- 9 Agarepitiyaminipitiya (cemetery), *Crown*
- 10 Minipitiyagawahena
- 11 Morengahenyaya, *Crown*
- 12 Morangahahena, *Crown*
- 13 Morengahenyaya, *Crown*
- 14 Bogahamulahena, *Crown*
- 15 Bulugahamullehena, *Crown*
- 16 Thammitiyakumburapillewa, *Crown*
- 17 Pita-ela
- 18 Thammitiyakumburapillewa, *Crown*
- 19 Bulugahamullehena, *Crown*
- 20 Bogahamulahena, *Crown*
- 21 Timbirigahamulahena
- 22 Agarepitiyahena, *Crown*
- 23 Morengahenyaya, *Crown*
- 24 Morangahahena, *Crown*
- 25 Minipitiyagawahena
- 26 Agarepitiyawewapillewa
- 27 Karabalankotuwapillewa
- 28 Badalgewewapillewa
- 29 Bilingahamulawatta
- 30 Talahena
- 31 Talahena
- 32 Karabalankotuwapillewa
- 33 Agarepitiyaminipitiya (cemetery), *Crown*
- 34 Morengahenyaya, *Crown*
- 35 Lolugahamulahena, *Crown*
- 36 Alutwewahena
- 37 Galagawahena
- 38 Galagawahenawatta
- 39 Galagawahenawatta
- 40 Galagawahena
- 41 Galagawahena
- 42 Galagawahena
- 43 Migahamulahena
- 44 Tibbotuhena, *Crown*
- 45 Balagahamulahena, *Crown*
- 46 Katakalahamulawatta
- 47 Liniyagollahena
- 48 Kadurugahahena
- 49 Waggollahena
- 50 Beliwattahena, *Crown*
- 51 Kongahamulawatta
- 52 Atuwagawahena
- 53 Atuwagawawatta
- 54 Mahaleaddekumbura, Godakumbura, &c.
- 55 Road
- 56 Atuwagawahena
- 57 Gulagederawatta
- 58 Millagahamulahena
- 59 Agarehenyaya
- 60 Road
- 61 Ginigatwewakumbura

- 62 Agarehenyaya
- 63 Ennoruwawatta
- 64 Agarehenyaya
- 65 Galagawahena
- 66 Paragahapitiyahena
- 67 Galagawahena or Paragahapitiya
- 68 Galagawahena or Paragahapitiya
- 69 Galagawahena, *Crown*
- 70 Kosgahamulawatta
- 71 Migahamulahena
- 72 Migahamulawatta
- 73 Migahamulahena
- 74 Koholakumbura, &c.
- 74a Dandagamuwu-oya
- 75 Tawalandana Village
- 76 Migahamulawatta
- 77 Kadjugahamulawatta, *Crown*
- 78 Madugahamulawatta
- 79 Madugahamulawatta
- 80 Madugahamulawatta, *Crown*
- 81 Wekurulahena
- 82 Wekuruluwatta
- 83 Galgodahena
- 84 Galgodahena, *Crown*
- 85 Mahawewahena, *Crown*
- 86 Etamba-agarehena
- 87 Agarehenyaya
- 88 Etambagaha-agarehena
- 89 Minipitiya (cemetery), *Crown*
- 90 Etambagaha-agarehena
- 91 Etambagaha-agarehena, *Crown*
- 92 Etambagaha-agarewatta, *Crown*
- 93 Etambagaha-agarewatta
- 94 Etambagaha-agarewatta, *Crown*
- 95 Kahatagahamulahena, *Crown*
- 96 Kahatagahamulawatta
- 97 Potuwewawatta, *Crown*
- 98 Ambagahamulawatta
- 99 Halambagahawatta, *Crown*
- 100 Bogahamulawatta
- 101 Bogahamulawatta
- 102 Moeghamulawatta
- 103 Bogahamulawatta
- 104 Bogahamulawattahena, *Crown*
- 105 Mohotahenyaya
- 106 Ambagahamulawatta
- 107 Kahatagahamulawatta
- 108 Kahatagahamulahena, *Crown*
- 109 Etambagaha-agarewatta, *Crown*
- 110 Etambagaha-agarewatta
- 111 Etambagaha-agarewatta, *Crown*
- 112 Potuwewawatta
- 113 Etambagaha-agarehena, *Crown*
- 114 Agarehenyaya
- 115 Agarehenyaya
- 116 Ennoruwawatta
- 117 Kahatagahamulawatta
- 118 Ennoruwawatta
- 119 Madangahawatta
- 120 Pugalla Village

Surveyor-General's Office,
Colombo, November 13, 1912.

Scale of 16 Chains to an Inch.

A. H. G. DAWSON,
for Surveyor-General.



Surveyor-General's Office,
Colombo, November 13, 1912.

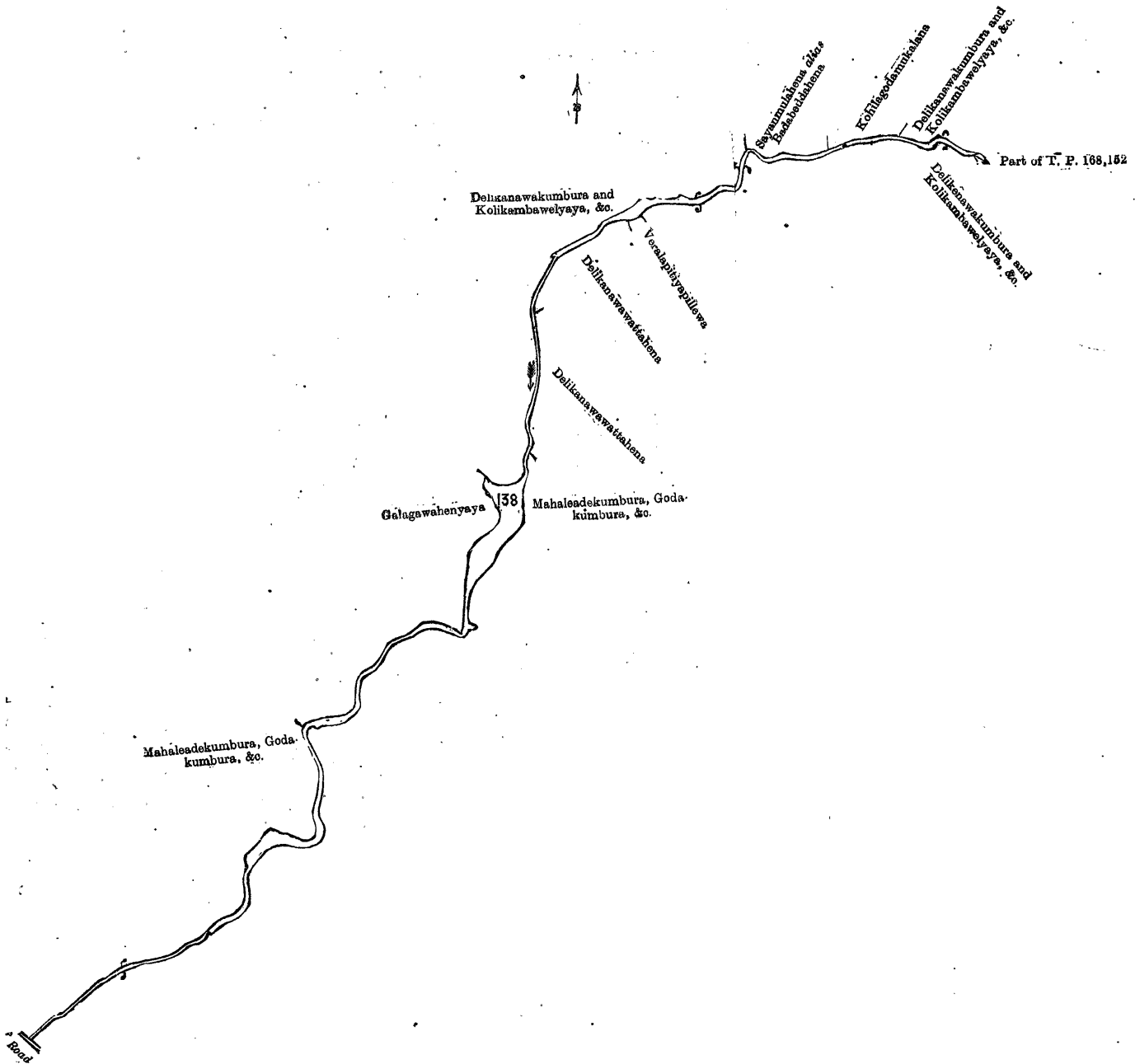
Scale of 8 Chains to an Inch.

A. H. G. DAWSON,
for Surveyor-General.

XXII.—Preliminary plan 963.
Situation: Ennaruwa village in Yatikaha Korale South of Kurunegala District.

Lot.	Name of Land.	Extent, A. R. P.
138	Maha-ela (stream)	4 2 19

and bounded as follows: on the north by Delikenawakumbura and Kolikambawelyaya, &c., claimed by J. H. Manelhamy and others, Sayanmulahena alias Badabeddahena sold by the Crown, Kohilagadamukalana sold by the Crown, Delikenawakumbura and Kolikambawelyaya, &c., claimed by J. H. Manelhamy and others; on the east by part of T. P. 168,152, Delikenawakumbura and Kolikambawelyaya, &c., claimed by J. H. Manelhamy and others, Veralapitiyapillewa claimed by Jayamahaettihamilage Manelhamy, Dalikanawawattahena sold by the Crown, Mahaleadekumburagodakumbura, &c., claimed by C. E. Tennakoon and others; on the south by Mahaleadekumbura, Godakumbura, &c., claimed by C. E. Tennakoon and others; on the west by Mahaleadekumbura, Godakumbura, &c., claimed by C. E. Tennakoon and others, Galagawahenyaya sold by the Crown, Delikenawakumbura, Kolikambawelyaya, &c., claimed by J. H. Manelhamy and others.



Surveyor-General's Office,
Colombo, November 13, 1912.

Scale of 8 Chains to an Inch.

A. H. G. DAWSON,
for Surveyor-General.

XXIII.—Preliminary plan 963.

Situation : Ennaruwa village in Yatikaha Korale South of Kurunegala District.

Lot.	Road	Name of Land.	Extent, A. R. P.
139			0 2 9

and bounded as follows : on the north by Mahaleadekumburagodakumbura, &c., claimed by C. E. Tennakoon and others ; on the east by Godakumburapillewa sold by the Crown, Soangalagawahenyaya sold by the Crown, Pokunahena claimed by the Crown, Gallindagawahena sold by the Crown ; on the south by a road, Gallindagawahena sold by the Crown, Banamaduwahenyaya, Mawatahena claimed by Crown ; on the west by Paranawalawwawatta sold by the Crown, Godakumburapillewa claimed by Samuel Thomas Tennakoon of Ennaruwa Walawwa.



Surveyor-General's Office,
Colombo, November 13, 1912.

Scale of 8 Chains to an Inch.

A. H. G. DAWSON,
for Surveyor-General.

XXIV.—Preliminary plan 963.

Situation : Ennaruwa village in Yatikaha Korale South of Kurunegala District.

Lot.	Road	Name of Land.	Extent, A. R. P.
140			0 1 34

and bounded as follows : on the north by Pinhena claimed by the Crown ; on the east and south by the village limit of Diyawala ; on the west by Pinhena claimed by the Crown.



Surveyor-General's Office,
Colombo, November 13, 1912.

Scale of 8 Chains to an Inch.

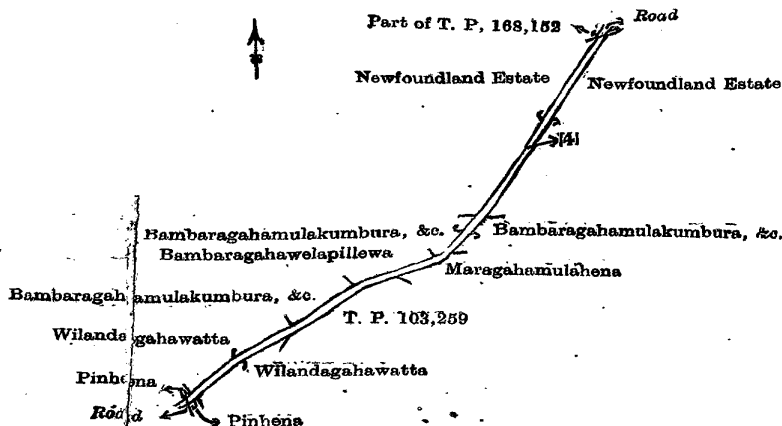
A. H. G. DAWSON,
for Surveyor-General.

XXV.—Preliminary plan 963.

Situation : Ennaruwa village in Yatikaha Korale South of Kurunegala District.

Lot.	Road	Name of Land.	Extent, A. R. P.
141			0 3 15

and bounded as follows : on the north by the Newfoundland estate sold by the Crown, part of T. P. 168,152, a road ; on the east by the Newfoundland estate sold by the Crown, Bambaragahamulakumbura, &c., claimed by C. A. Vanderstraeten and others, Maragahamulahena claimed by Horatalpedidurayalage Sitta ; on the south by T. P. 103,259, Wilandagahawatta sold by the Crown, Pinhena sold by the Crown, a road ; on the west by Pinhena sold by the Crown, Wilandagahawatta sold by the Crown, Bambaragahamulakumbura, &c., claimed by C. A. Vanderstraeten, Bambaragahawelapillewa claimed by Horatalpedidurayalage Sitta, Bambaragahamulakumbura, &c., claimed by C. A. Vanderstraeten and others.



Surveyor-General's Office,
Colombo, November 13, 1912.

Scale of 8 Chains to an Inch.

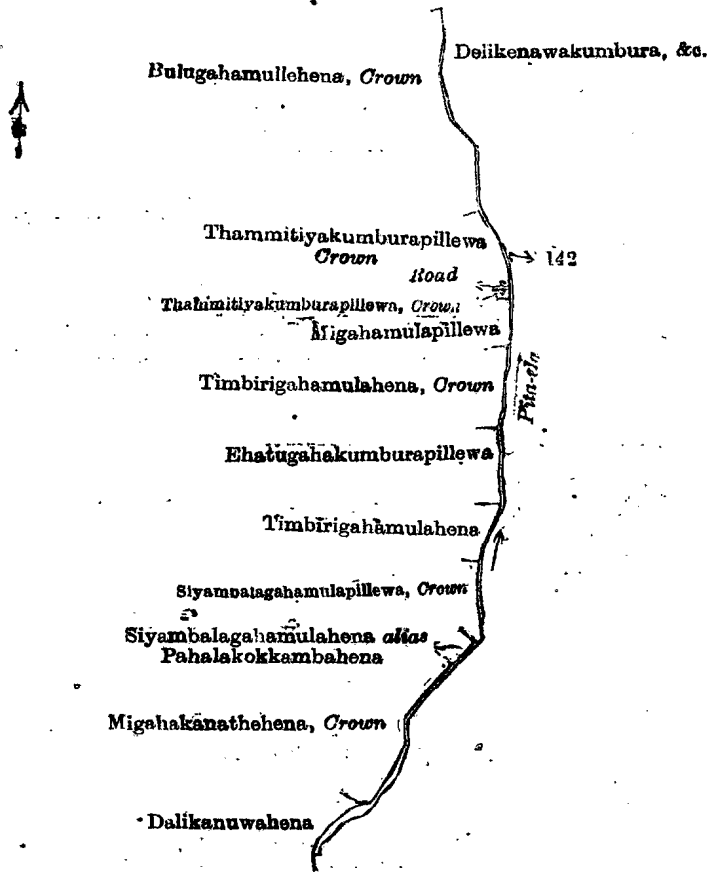
A. H. G. DAWSON,
for Surveyor-General.

XXVI.—Preliminary plan 963.

Situation : Ennaruwa village in Yatikhaha Korale South of Kurunegala District.

Lot.	Name of Land.	Extent, A. R. P.
142	Pita-ela (stream)	0 1 30

and bounded as follows : on the north, east, and south by Delikenawakumbura claimed by J. H. Manelhamy and others ; on the west by Dalikanuwahena sold by the Crown, Migahakanatthehena claimed by Crown, Siyambalagahamulahena alias Pahalakokkambahena sold by the Crown, Siyambalagahamulapillewa claimed by Crown, Timbirigahamulahena sold by the Crown, Ehatugahakumburapillewa sold by the Crown, Timbirigahamulahena claimed by the Crown, Migahamulapillewa sold by the Crown, Thammitiyakumburapillewa claimed by the Crown, Bulugahamullehena claimed by the Crown.



Surveyor-General's Office,
Colombo, November 13, 1912.

Scale of 8 Chains to an Inch.

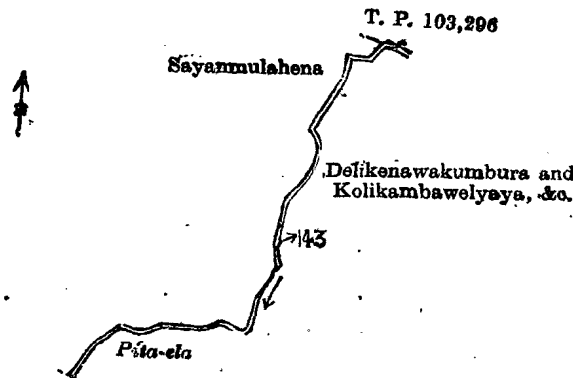
A. H. G. DAWSON,
for Surveyor-General.

XXVII.—Preliminary plan 963.

Situation : Ennaruwa village in Yatikhaha Korale South of Kurunegala District.

Lot.	Name of Land.	Extent, A. R. P.
143	Sayanmula-ela (stream)	0 0 36

and bounded as follows : on the north by T. P. 103,296 ; on the east by Delikenawakumbura and Kolikambawelyaya, &c., claimed by J. H. Manelhamy and others ; on the south by the Pita-ela ; on the west by Sayanmulahena sold by the Crown.



Surveyor-General's Office,
Colombo, November 13, 1912.

Scale of 8 Chains to an Inch.


A. H. G. DAWSON,
for Surveyor-General.

XXVIII.—Preliminary plan 963.

Situation: Ennaruwa village in Yatikaha Korale South of Kurunegala District.

Lot.	Name of Land.	Extent, A. R. P.
145	Kotadeniyaya-ela (stream)	0 0 22

and bounded as follows: on the north and east by Delikenawakumbura and Kolikambawelyaya, &c., claimed by J. H. Manelhamy and others; on the south by part of T. P. 168,152; on the west by the Kotadeniyaya-ela.



Surveyor-General's Office,
Colombo, November 13, 1912.

Scale of 8 Chains to an Inch.

A. H. G. DAWSON,
for Surveyor-General.

XXIX.—Preliminary plan 963.

Situation: Ennaruwa village in Yatikaha Korale South of Kurunegala District.

Lot.	Name of Land.	Extent, A. R. P.
146	Road	0 3 4

and bounded as follows: on the north by Kohilagodamukalana sold by the Crown, Kotadeniyayahenyaya sold by the Crown; on the east by the village limit of Nakkawatta; on the south by Kotadeniyaya sold by the Crown, Paluwapillewa sold by the Crown, Kotadeniyayawatta claimed by Mr. C. A. Vanderstraaten, Kotadeniyayawatta sold by the Crown; on the west by a road.



Surveyor-General's Office,
Colombo, November 13, 1912.

Scale of 8 Chains to an Inch.

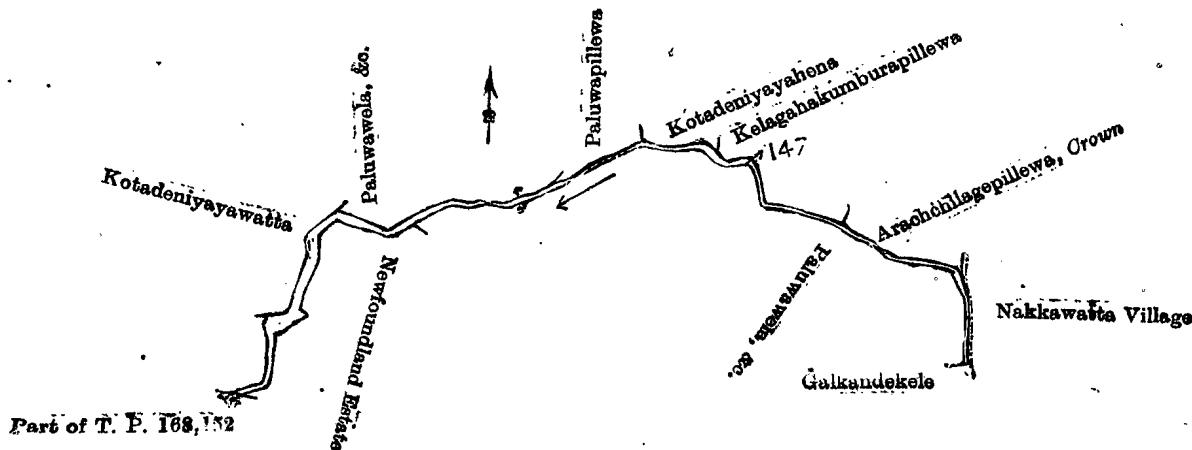
A. H. G. DAWSON,
for Surveyor-General.

XXX.—Preliminary plan 963.

Situation: Ennaruwa village in Yatikaha Korale South of Kurunegala District.

Lot.	Name of Land.	Extent, A. R. P.
147	Kotadeniyaya-ela (stream)	0 3 39

and bounded as follows: on the north by Paluwawela, &c., claimed by Mr. C. A. Vanderstraaten, Paluwapillewa sold by the Crown, Kotadeniyayahena sold by the Crown, Kelagahakumburapillewa sold by the Crown, Arachchilagepillewa claimed by the Crown; on the east by the village limit of Nakkawatta; on the south by Galkandekela sold by the Crown, Paluwawela, &c., claimed by Mr. C. A. Vanderstraaten and others, the Newfoundland estate sold by the Crown, part of T. P. 168,152; on the west by Delikenakumbura and Kolikambawelyaya, &c., claimed by J. H. Manelhamy and others, Kotadeniyayawatta sold by the Crown.



Surveyor-General's Office,
Colombo, November 13, 1912.

Scale of 8 Chains to an Inch.

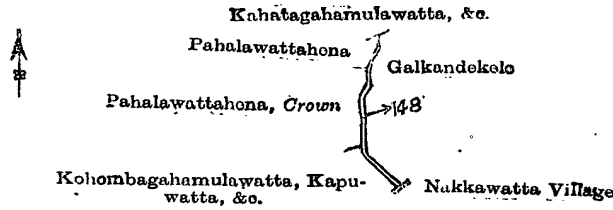
A. H. G. DAWSON,
for Surveyor-General.

XXXI.—Preliminary plan 963.

Situation : Ennarua village in Yatikaha Korale South of Kurunegala District.

Lot.	Stream	Name of Land.	Extent, A. R. P.
148	0 0 13

and bounded as follows : on the north by Kabatagahamulawatta, &c., claimed by Amarasinghamudiyanselage Hatu Hanamali and another ; on the east by Galkandekelo sold by the Crown ; on the south by the village limit of Nakkawatta ; on the west by Kohombagahamulawatta, Kapuwatta, &c., claimed by Marasinghemudiyanselage Appu Naide and others, Pahalawattahena claimed by the Crown, Pahalawattahena sold by the Crown.



Surveyor-General's Office,
Colombo, November 13, 1912.

Scale of 8 Chains to an Inch.

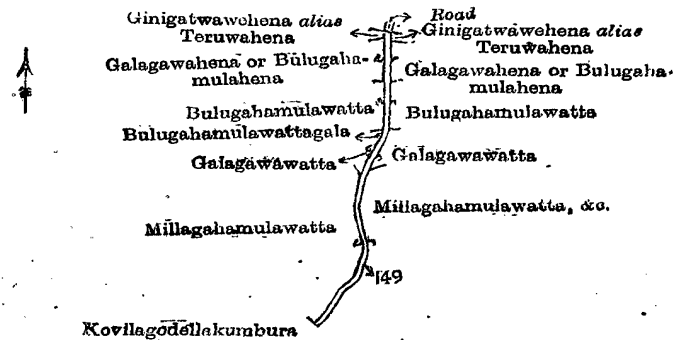
A. H. G. DAWSON,
for Surveyor-General.

XXXII.—Preliminary plan 963.

Situation : Ennarua village in Yatikaha Korale South of Kurunegala District.

Lot.	Road	Name of Land.	Extent, A. R. P.
149	0 1 15

and bounded as follows : on the north by a road ; on the east by Ginigatwewehena *alias* Teruwahena claimed by Isan Appu of Balawala, Galagawahena or Bulugahamulahena sold by the Crown, Bulugahamulawatta sold by the Crown, Galagawawatta sold by the Crown, Millagahamulawatta, &c., claimed by M. M. Manelhamy and others ; on the south by Kovilagodellakumbura claimed by M. M. Ukku Banda and others ; on the west by Millagahamulawatta claimed by M. M. Manelhamy and others, Galagawawatta sold by the Crown, Bulugahamulawattagala claimed by M. M. Appuhamy and another, Bulugahamulawatta sold by the Crown, Galagawahena or Bulugahamulahena sold by the Crown, Ginigatwewehena *alias* Teruwahena claimed by Isan Appu of Balawala.



Surveyor-General's Office,
Colombo, November 13, 1912.

Scale of 8 Chains to an Inch.

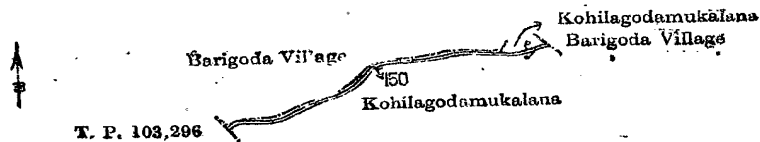
A. H. G. DAWSON,
for Surveyor-General.

XXXIII.—Preliminary plan 963.

Situation : Ennarua village in Yatikaha Korale South of Kurunegala District.

Lot.	Sayanmula-ela (stream)	Name of Land.	Extent, A. R. P.
150	0 0 36

and bounded as follows : on the north by the village limit of Barigoda, Kohilagodamukalana sold by the Crown ; on the east by the village limit of Barigoda ; on the south by Kohilagodamukalana sold by the Crown ; on the west by T. P. 103,296.



Surveyor-General's Office,
Colombo, November 13, 1912.

Scale of 8 Chains to an Inch.

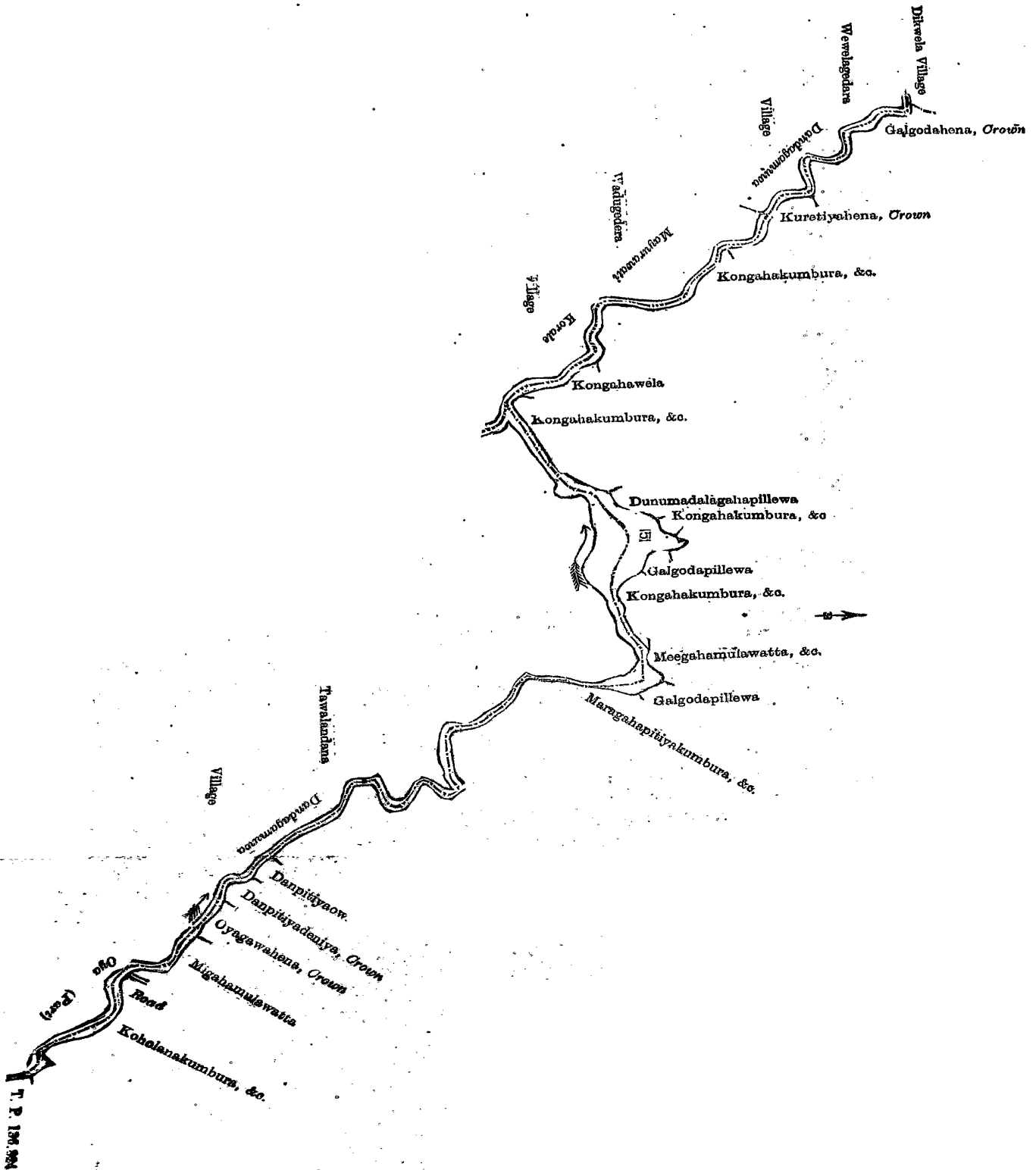
A. H. G. DAWSON,
for Surveyor-General.

XXXIV.—Preliminary plan 903.

Situation: Ennaruwa village in Yatikhaha Korale South of Kurunegala District.

Lot.	Name of Land.	Extent, A. R. P.
151	Part of Dandagamuwa-oya (stream)	3 3 33

and bounded as follows: on the north by Galgodahena claimed by the Crown, Kuretiyahena claimed by the Crown, Kongahakumbura, &c., claimed by Rankotpedidurayalage Balaya and others, Kongahawela claimed by Edupullie Arachchilage Appu Naide, Kongahakumbura, &c., claimed by Rankotpedidurayalage Balaya and others, Dunumadalagahapillewa claimed by Rankotpedidurayalage Biya and others, Kongahakumbura, &c., claimed by Rankotpedidurayalage Balaya and others, Galgodapillewa claimed by Rankotpedidurayalage Dinga and another, Kongahakumbura, &c., claimed by Rankotpedidurayalage Balaya and another, Kongahakumbura, &c., claimed by Rankotpedidurayalage Dingriya and others; on the east by Galgodapillewa sold by the Crown, Maragahapitiyakumbura, &c., claimed by Rankotpedidurayalage Dinga and others, Danpitiyaowita sold by the Crown, Danpitiyadeniya claimed by the Crown, Oyangawahena claimed by the Crown, Migahamulawatta claimed by Rankotpedidurayalage Peruma and others, Koholanakumbura, &c., claimed by Mapamudiyanseilage Manelhamy and others, T. P. 136,824; on the south by part of the Dandagamuwa-oya (the village limit of Tawalandana); on the west by part of the Dandagamuwa-oya (the boundary of the Mayurawati korale).

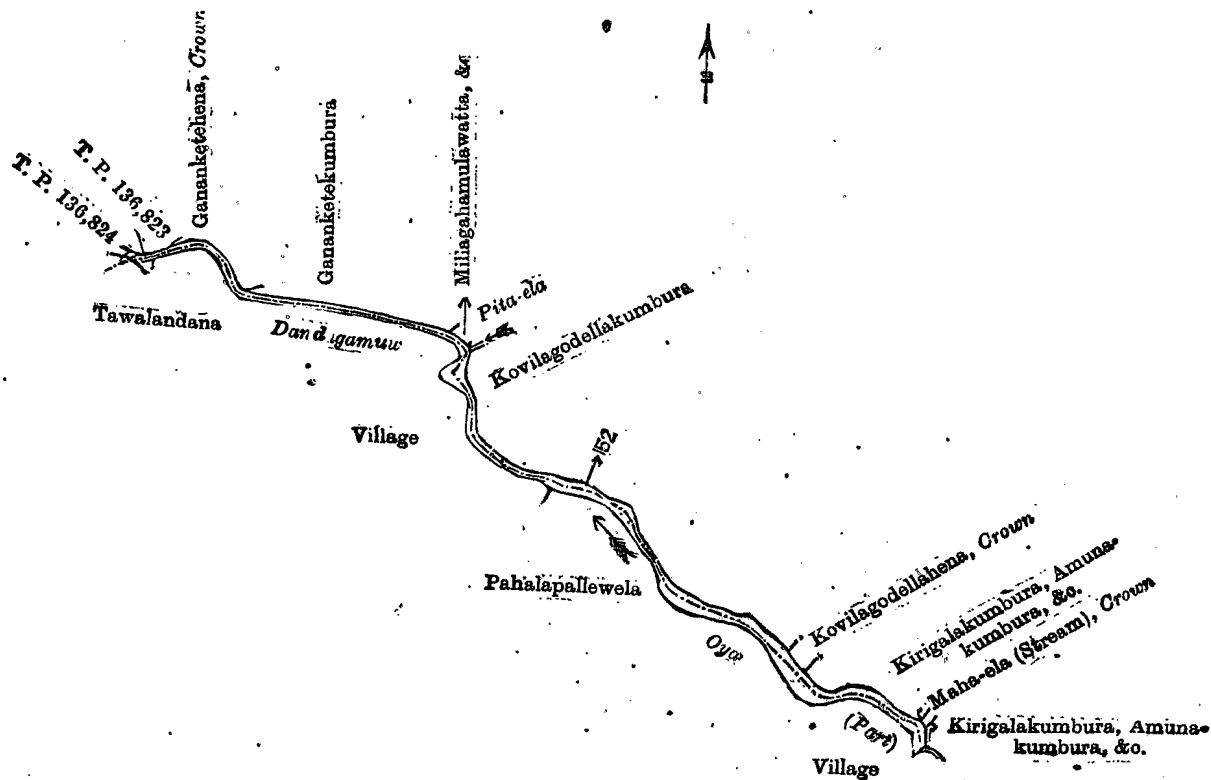


XXXV.—Preliminary plan 963.

Situation : Ennaruwa village in Yatikaha Korale South of Kurunegala District.

Lot.	Name of Land.	Extent, A. R. P.
152	Part of Dandagamuwa-oya (stream)	0 3 14

and bounded as follows : on the north by T. Ps. 136,824, 136,823, Gananketeheha claimed by the Crown, Gananketekumbura claimed by Rankotpedidurayalage Peruma, Millagahamulawatta, &c., claimed by M. M. Manelhamy and others, Kovilagodellakumbura claimed by M. M. Ukku Banda and others, Kovilagodellahena claimed by the Crown, Kirigalakumbura-amunakumbura, &c., claimed by Mapamudiyanselage Ukku Banda and others, Maha-ela (stream) belonging to the Crown ; on the east by Kirigalakumbura-amunakumbura, &c., claimed by Mapamudiyanselage Ukku Banda and others ; on the south by part of the Dandagamuwa-oya (the village limit of Pahala Pallewela) ; on the west by part of the Dandagamuwa-oya (the village limit of Tawalandana).



Surveyor-General's Office,
Colombo, November 13, 1912.

Scale of 8 Chains to an Inch.

A. H. G. DAWSON,
for Surveyor-General.

January 26, 1914.

N. A. HAMPTON,
Special Officer.

Kurunegala S. O. No. 710.

Order under Section 4, Sub-section (1), of "The Waste Lands Ordinances of 1897, 1899, 1900, and 1908,"
declaring Lands to be Crown Property.

In the matter of the lands commonly called or known as Bogodayagamahenyaya, &c., situate in the village of Bogodayagama, in the Kiniyama korale of the Katugampola hatpattu of the Kurunegala District, in the North-Western Province, and of "The Waste Lands Ordinances of 1897, 1899, 1900, and 1903."

WHEREAS in pursuance of section 1 of the said Ordinances it was duly notified on April 28, 1911, that if no claim to the lands commonly called or known as Bogodayagamahenyaya, &c., situate in the village of Bogodayagama, in the Kiniyama korale of the Katugampola hatpattu of the Kurunegala District, in the North-Western Province, containing in extent 300 acres 3 roods and 2 perches, and shown as lots 1, 2, 4, 6, 8, roads and streams in preliminary plan 1,396 and in the annexed diagram, was made to John Murray Davies, Special Officer appointed under section 28 of the said Ordinances, within the period of three months from the date specified in such notice, such lands would be declared the property of the Crown, and dealt with on account of the Crown (*vide* Notice No. 4,059):

And whereas (1) Chandrappuli Vidane Henayalage Prancina, (2) ditto Lapayahenaya, (3) ditto Puspahenaya, (4) ditto Lensuwahenaya, (5) ditto Rani Ridi, (6) ditto Elakiriya Veda, (7) ditto Ungahenaya, (8) ditto Kandahenaya, (9) ditto Badahenaya, (10) Dewagirihaluge Arasa Vidanahenaya, (11) Chandrappuli Vidane Henayalage Siriya made claim thereto, and whereas the said claimants have withdrawn their claims to the said lands, I, John Murray Davies, Special Officer appointed under section 28 of the said Ordinances, under and by virtue of the powers vested in me in that behalf by section 4 of the said Ordinances, do hereby, on December 8, 1913, order and declare under section 4, sub-section (1), of the said Ordinances, that the said lands, as more fully described herein below, are the property of the Crown.

Description of the Lands referred to.

The following lots situated in the village of Bogodayagama, in the Kinyama korale of the Katugampola hatpattu of the Kurunegala District, in the North-Western Province, as described in the annexed diagram :—

Preliminary plan 1,396.

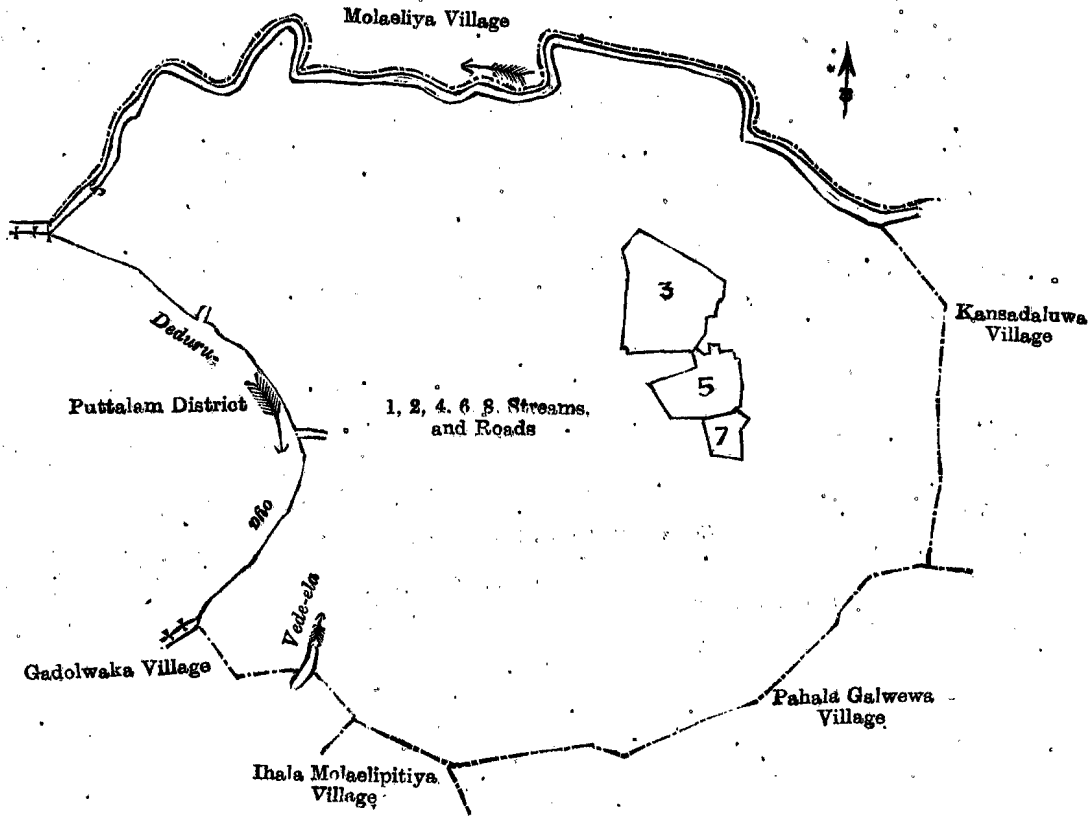
Situation : Bogodayagama village in Kinyama korale of Katugampola hatpattu of Kurunegala District.

Lot.	Name of Land.	Extent, A. R. P.	Lot.	Name of Land.	Extent, A. R. P.
1	Bogodayagamahenyaya	289 1 29		Streams	6 0 24
2	Kadurugawawewa (tank and bund)	2 1 14		Roads	0 0 14
4	Timbirigahamulawewa (do.)	0 3 39			
6	Diulgahawewa (do.)	0 1 13			
8	Kumbukgahawewa (do.)	1 1 29			
					300 3 2.

and bounded as follows : on the north by the village limit of Molaeliya ; on the east by the village limit of Kansadaluwa ; on the south by the village limit of Pahalagalwewa, the village limit of Ihalamolaelipitiya, the village limit of Gadolwaka ; on the west by the Deduru-oya (boundary of the Puttalam District).

NOTE.—The following lots lying within the above boundaries are excluded from this order, and their aggregate acreage of 10 acres 3 roods and 13 perches is not included in the acreage of 300 acres 3 roods and 2 perches given above :—

Lot.	Name of Land.	Extent, A. R. P.
3	Medawela	6 2 18
5	Gedaragawakumbura	3 0 4
7	Ambagahawatta	1 0 31
		10 3 13



Surveyor-General's Office,
Colombo, December 7, 1910.

Scale of 16 Chains to an Inch.

A. H. G. DAWSON,
for Surveyor-General.

J. M. DAVIES,
Special Officer.

December 8, 1913.

Uva S. O. No. 1,681.

Order under Section 4, Sub-section (1), of "The Waste Lands Ordinances of 1897, 1899, 1900, and 1903,"
declaring Land to be Crown Property.

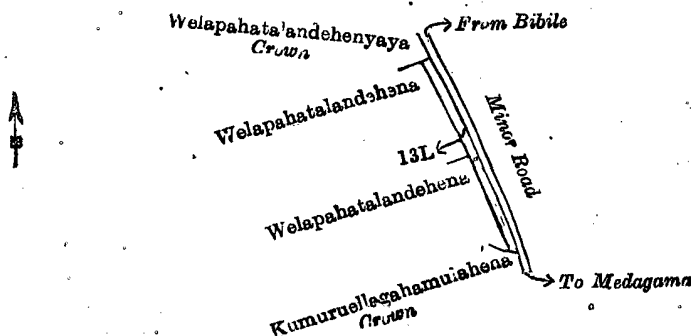
In the matter of the land commonly called or known as Welapahatalandehena (reservation for road), situate in the village of Nungamure, in the Medagam pattu korale of the Wellassa division, in the Province of Uva, and of "The Waste Lands Ordinances of 1897, 1899, 1900, and 1903."

WHEREAS in pursuance of section 1 of the said Ordinances it was duly notified on March 12, 1909, that if no claim to the land commonly called or known as Welapahatalandehena (reservation for road), situate in the village of Nungamure, in the Medagam pattu korale of the Wellassa division, in the Province of Uva, containing in extent 1 rood and 22 perches, and shown as lot 13L in preliminary plan 141, and in the annexed diagram, was made to John Murray Davies, Special Officer appointed under section 28 of the said Ordinances, within the period of three months from the date specified in such notice, such land would be declared the property of the Crown, and dealt with on account of the Crown (*vide* Notice No. 3,371):

And whereas Gamagedara Dissanayaka Mudiyansele Tissaahamy made claim thereto, and whereas the said claimant and the aforesaid John Murray Davies came to an agreement in writing, dated June 17, 1909, whereby the said claimant, in consideration of being declared the purchaser of 2 acres, now shown as lots 13J and 17A, for which a sum of Rs. 15 has been paid, withdrew his claim to lot 13L, I, John Murray Davies, Special Officer appointed under section 28 of the said Ordinances, under and by virtue of the powers vested in me in that behalf by section 4 of the said Ordinances, do hereby, on January 8, 1914, order and declare under section 4, sub-section (1), of the said Ordinances, that the said land, as more fully described herein below, is the property of the Crown.

Description of the Land referred to.

The land commonly called or known as Welapahatalandehena (reservation for road), situate in the village of Nungamure, in the Medagam pattu korale of the Wellassa division, in the Province of Uva, containing in extent 1 rood and 22 perches, and shown as lot 13L in preliminary plan 141, and in the annexed diagram, and bounded as follows: on the north by Welapahatalandehenyaya to be declared the property of the Crown under the Waste Lands Ordinances; on the east by the road from Bibile to Medagama; on the south by Kumuruellagahamulahena to be declared the property of the Crown under the Waste Lands Ordinances; on the west by Welapahatalandehena sold under the Waste Lands Ordinances to Gamagedara Dissanayaka Mudiyansele Tissaahamy, Welapahatalandehena sold by the Crown.



Surveyor-General's Office,
Colombe, July 11, 1913.

Scale of 8 Chains to an Inch.

A. J. WICKWAB,
for Surveyor-General.

January 8, 1914.

J. M. DAVIES,
Special Officer.

Ratnapura S. O. No. 149.

Order under Section 4, Sub-section (1), of "The Waste Lands Ordinances of 1897, 1899, 1900, and 1903."

In the matter of the lands commonly called or known as Peraketiyeatura, Angurumalehena, Dikdeniya, and Dikdeniyekumbura, situate in the village of Dambuluwana, in the Nawadun korale of the Ratnapura District, in the Province of Sabaragamuwa, and of "The Waste Lands Ordinances of 1897, 1899, 1900, and 1903."

WHEREAS in pursuance of section 1 of the said Ordinances it was duly declared and notified on November 17, 1911, that if no claim to the lands commonly called or known as Peraketiyeatura, Angurumalehena, Dikdeniya, and Dikdeniyekumbura, situate in the village of Dambuluwana, in the Nawadun korale of the Ratnapura District, in the Province of Sabaragamuwa, containing in extent 72 acres and 4 perches, and shown as lots 8, 5E, 5F, 5G in preliminary plan 40, and in the annexed diagram, was made to Norman Albert Hampton, Special Officer appointed under section 28 of the said Ordinances, within the period of three months from the date specified in the said notice, such lands would be declared the property of the Crown, and dealt with on account of the Crown (*vide* Notice No. 4,294):

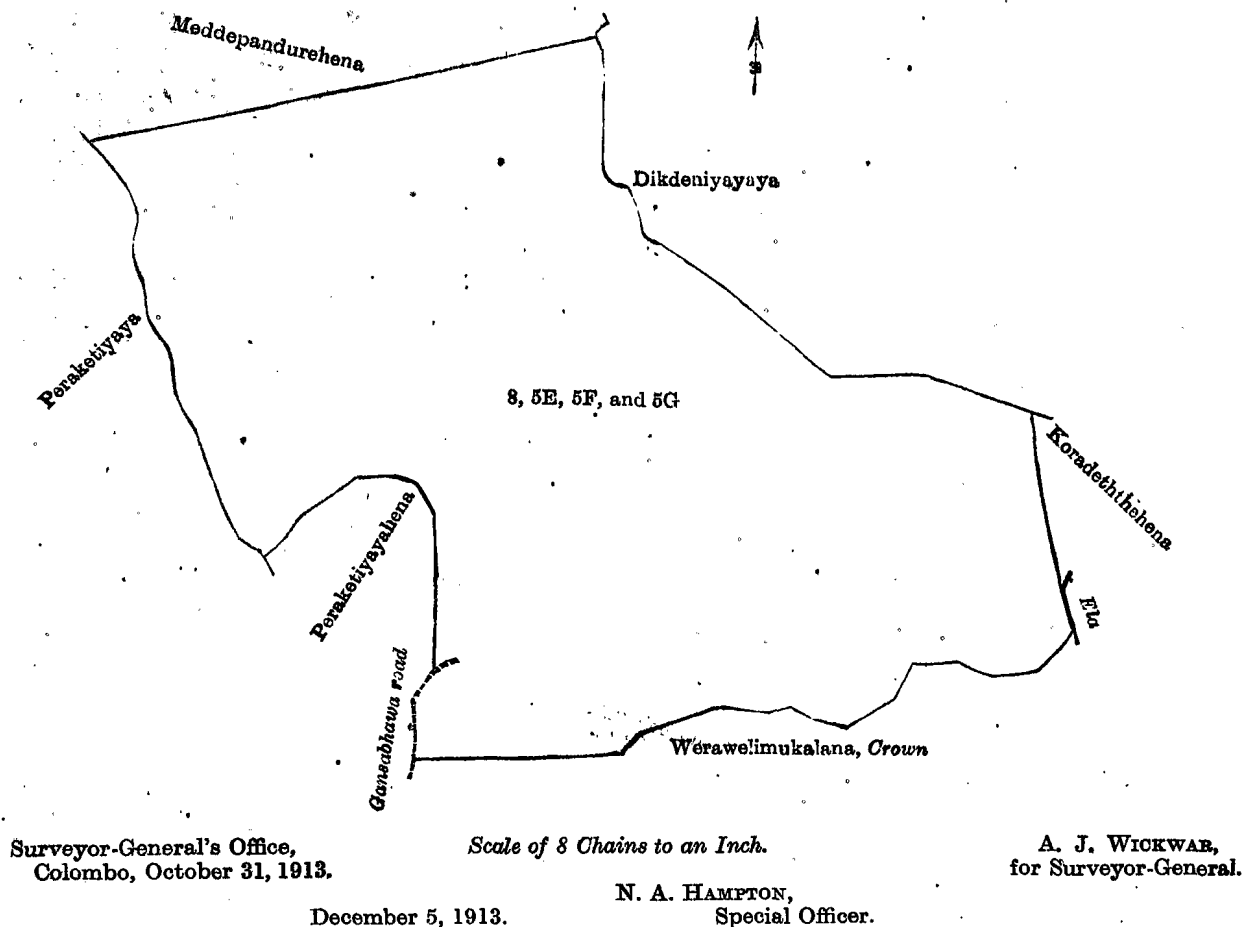
And whereas Warusahennedige John Francis Soysa and Triwideratna Atmaparittiyage Saranagammana Mahanama Upasaka Tena made claim thereto, and Howard Orme Fox, Special Officer appointed under section 28 of the said Ordinances, made due inquiry into such claim, and whereas the said claimants and the said Howard Orme Fox, Special Officer appointed under section 28 of the said Ordinances, with the consent of His Excellency the Governor, came to an agreement in writing dated May 22, 1912, concerning the said lands, under section 4, sub-section (1), of the said Ordinances, whereby it was agreed that the said claimants should be declared the purchasers of the said lands upon payment, on or before July 22, 1912, to the Settlement Officer, of a sum of One Thousand Two Hundred and Two Rupees (Rs. 1,202) only, as the purchase amount of the said lands, and whereas the said amount has been duly paid by the said claimants, they are hereby, in pursuance of the agreement afore-mentioned, declared to be the purchasers of the said lands, as more fully described herein below.

Description of the Lands referred to.

The following lots situated in the village of Dambuluwana, in the Nawadun korale of the Ratnapura District, in the Province of Sabaragamuwa, as described in the annexed diagram:—

Lot.	Name of Land.	Extent, A. R. P.
8	Peraketiyeatura	8 3 21
5E	Angurumalehena	60 1 24
5F	Dikdeniya	1 0 27
5G	Dikdeniyekumbura	1 2 12
		72 0 4

and bounded as follows: on the north by Meddepandurehena (private), Dikdeniyaya claimed by Konarage Puchiappahamy and others; on the east by Koradeththehena (private), an eia; on the south by Werawelimukalana to be declared the property of the Crown under the Waste Lands Ordinances, a Gansabhawa road, Peraketiyaehena (private); on the west by Peraketiyaaya claimed by Galgodage Huratalhami and others.



Ratnapura S. O. No. 150.

Order under Section 4, Sub-section (1), of "The Waste Lands Ordinances of 1897, 1899, 1900, and 1903,"
declaring Lands to be Crown Property.

In the matter of the lands commonly called or known as Werawelimukalana, Kirigalmukalanayaya, &c., situate in the village of Dambuluwana, in the Nawadun korale of the Ratnapura District, in the Province of Sabaragamuwa, and of "The Waste Lands Ordinances of 1897, 1899, 1900, and 1903."

WHEREAS in pursuance of section 1 of the said Ordinances it was duly notified on November 17, 1911, that if no claim to the lands commonly called or known as Werawelimukalana, Kirigalmukalanayaya, &c., situate in the village of Dambuluwana, in the Nawadun korale of the Ratnapura District, in the Province of Sabaragamuwa, containing in extent 574 acres and 1 rood, and shown as lots 26, 26A, 30, 30K, 30M, 30N, 30O, 30Q in preliminary plan 40, and in the annexed diagrams, was made to Norman Albert Hampton, Special Officer appointed under section 28 of the said Ordinances, within the period of three months from the date specified in such notice, such lands would be declared the property of the Crown, and dealt with on account of the Crown (*vide* Notice No. 4,294):

And whereas (1) Pagoda Mudiyansele Punchi Mahatmaya, (2) Seneviratne Mudiyansele Punchi Mudiyanse (3) ditto Punchi Mahatmaya, (4) Warasa Henedige John Francis Soysa, (5) Seneviratne Mudiyansele Mudiyanse, (6) Ratnayaka Muhandiramalage *alias* Abeyasiriwardanalage Martinu Appuhamy, (7) ditto Dingiri Menika, (8) Dona Sophia Wickramesinghe Hamine, (9) Seneviratne Mudiyansele Dingiri Menika, (10) ditto Dingiri Mahatmaya (blind man), (11) ditto Dingiri Mahatmaya, (12) Sri Narayana Kapuralalage Ran Menike, (13) Triwideratna Athmaparittiyage Saranagammana Mahanama Upasakatena, (14) Seneviratne Mudiyansele Kiri Bandara, (15) Punchi Mahatmaya Seneviratne, (16) Seneviratne Mudiyansele Dingiri Mahatmaya, (17) ditto Punchi Menika made claim thereto, and whereas (18) Golukandayalage Podiya claimed lot 26, and whereas (19) Atukoralalage Serahamy, (20) ditto Mudalihamy, (21) ditto Punchi Appuhamy, (22) ditto Dingiri Mahatmaya, (23) ditto Kiri Menika, and (24) ditto Punchi Mahatmaya claimed lot 30; and whereas (25) Atukoralalage Chandanahamy, (26) ditto Punchi Mahatmaya claimed lots 30 and 30O; and whereas (27) Helaudagedera Podihamy and (28) Dodampepatirage Mudalihamy claimed lots 30, 30M, and 30N; and whereas (29) Dimiyawe Mudiyansele Rattranhamy, (30) Golukandayalage Kiri Hatana, and (31) ditto Chala claimed lots 30 and 30K; and whereas (32) Golukandayalage Pilochohiya, and (33) ditto Podi Sinna claimed lots 26 and 30; and whereas (34) Dimiyawe Mudiyansele Puchimahatmaya claimed lot 30; and whereas the said 1st, 2nd, 3rd, 5th, 6th, 7th, 8th, 9th, 10th, 11th, 12th, 14th, and 16th claimants entered into an agreement with Howard Orme Fox, Special Officer appointed under section 28 of the said Ordinances, dated May 22, 1912; and the said 15th claimant entered into an agreement of the same tenor with the same Special Officer, dated May 23, 1912; and the said 17th claimant entered into an agreement of the same tenor with the same Special Officer, dated May 24, 1912, whereby it was agreed that in consideration of the Settlement Officer settling in his settlement of the aforesaid village Dambuluwana as private property otherwise than under the Waste Lands Ordinances, lots 7, 16A, 26C, 30G, 31, 33, those portions of original lot 5, now shown as lots 5, 5C, 5D, and 5H, and those portions of the original lot 30, now shown as lots 30J, 30L, 30P, and 30R in the same block survey preliminary plan, they withdrew their claim to the said lots 26, 26A, 30, 30K, 30M, 30N, 30O, and 30Q in the same block survey preliminary plan; and whereas the said 4th and 13th claimants entered into an agreement with the same Special Officer, dated May 22, 1912, whereby it was agreed that in consideration (a) of the terms of settlement referred to in the previously mentioned agreement, and (b) of the 4th and 13th claimants being declared the purchasers of lots 8 and of that portion of original lot 5, now shown as lots 5E, 5F, and 5G in the same block survey preliminary plan, for a sum of Rs. 1,202, they withdrew claim to the said lots 26, 26A, 30, 30K, 30M, 30N, 30O, and 30Q in the same block survey preliminary plan; and whereas the said 18th, 32nd, and 33rd claimants and the said 30th and 31st claimants entered into two agreements, respectively, dated May 22, 1912, with the same Special Officer, whereby it was agreed that in consideration

of the Settlement Officer settling in his settlement of the aforesaid village Dambuluwana as private property otherwise than under the Waste Lands Ordinances those portions of original lot 5, now shown as lots 5D and 5H in the same block survey preliminary plan, the said 18th claimant withdrew claim to the said lot 26 in the same block survey preliminary plan, the said 32nd and 33rd claimants withdrew claim to the said lots 26 and 30 in the said block survey preliminary plan, and the said 30th and 31st claimants withdrew claim to the said lots 30 and 30K in the same block survey preliminary plan; and whereas the said 19th, 20th, 21st, 22nd, 23rd, and 24th claimants entered into an agreement with the same Special Officer, dated May 22, 1912, whereby it was agreed that in consideration of the Settlement Officer settling in his settlement of the aforesaid village Dambuluwana as private property otherwise than under the Waste Lands Ordinances, lot 33 and that portion of original lot 30, now shown as 30J of the same block survey preliminary plan, they withdrew claim to lot 30 in the same block survey preliminary plan; and whereas the said 25th and 26th claimants entered into an agreement dated May 22, 1912, with the same Special Officer, whereby it was agreed that in consideration of the Settlement Officer settling at his settlement of the aforesaid village Dambuluwana as private property otherwise than under the Waste Lands Ordinances that portion of original lot 30, now shown as lot 30P in the same block survey preliminary plan, they withdrew claim to the said lots 30 and 30O in the same block survey preliminary plan; and whereas the said 27th and 28th claimants entered into two agreements with the same Special Officer, dated May 22, 1912, and May 28, 1912, respectively, whereby it was agreed that in consideration of the Settlement Officer settling in his settlement of the aforesaid village Dambuluwana as private property otherwise than under the Waste Lands Ordinances lot 31 and those parts of original lot 30, now shown as 30J and 30R in the same block survey preliminary plan, they withdrew claim to the said lots 30, 30M, and 30N in the same block survey preliminary plan; and whereas the said 29th and 34th claimants entered into an agreement, dated May 22, 1913, with the aforesaid Special Officer; whereby it was agreed that in consideration of the Settlement Officer settling in his settlement of the aforesaid village Dambuluwana as private property otherwise than under the Waste Lands Ordinances lot 7, that portion of original lot 30, now shown as lot 30J, and those portions of original lot 5 now shown as lots 5, 5C, 5D, and 5H in the same block survey preliminary plan, the said 29th claimant withdrew his claim to the said lots 30 and 30K in the same block survey preliminary plan, and the said 34th claimant withdrew his claim to the said lot 30 in the same block survey preliminary plan, I, Norman Albert Hampton, Special Officer appointed under section 28 of the said Ordinances, under and by virtue of the powers vested in me in that behalf by section 4 of the said Ordinances, do hereby, on December 5, 1913, order and declare, under section 4, sub-section (1), of the said Ordinances, that the said lands, as more fully described herein below, are the property of the Crown.

Description of the Lands referred to.

The following lots situated in the village of Dambuluwana, in the Nawadun Korale of the Ratnapura District, in the Province of Sabaragamuwa, as described in the annexed diagrams:—

I.—Preliminary plan 40.

Situation: Dambuluwana village in Nawadun korale of Ratnapura District.

Lot.	Name of Land.	Extent, A.	R.	P.
26	Werawelimukalana, Kirigalmukalanayaya, &c.	341	2	26
26A	Aluthetiyalandahena	1	3	3
		343	1	29

and bounded as follows: on the north by Angurumelehena sold by the Crown to Warusahennedige John Francis Soysa and another under the Waste Lands Ordinances, a stream, Koradeththehena (private), Bimmeqwita claimed by Golukandelage Podiya and another, Udadeniyakumbura claimed by Konarage Kiri Menika and others, Nindanakumburepillewa claimed by Atukorallage Sarahami and others, Udadeniya claimed by Konarage Punchedi Appuhami and others, Udadeniyepurana claimed by Konarage Mudiyanse; on the east by Rabaliyawila claimed by Watupitiyalage Kiri Donta and others, Kaluappuwalagedeniyehena to be declared the property of the Crown under the Waste Lands Ordinances, Kaluappugedeniyehena to be declared the property of the Crown under the Waste Lands Ordinances, Kirigolemukalana to be declared the property of the Crown under the Waste Lands Ordinances, the Etinamala-dola, Etinamaladeniya (private), Kirigolemukalana to be declared the property of the Crown under the Waste Lands Ordinances, the Kiribatdoluwedola, Polgahapumandiyamukalana to be declared the property of the Crown under the Waste Lands Ordinances, the village limit of Maraliya; on the south by the village limit of Kehelowita, the Magurangedola, the village limit of Kehelowita, a stream; on the west by a Gansabhawa road, the Etinamaladola, Bada-amuwewattehena (private), a Gansabhawa road, a stream, a Gansabhawa road.

NOTE.—The following lot lying within the above boundaries is excluded from this order, and its acreage of 15 acres 2 roods and 10 perches is not included in the acreage of 343 acres 1 rood and 29 perches given above:—

Preliminary plan 40.

Lot.	Name of Land.	Extent, A.	R.	P.
45	T. P. 121,453	15	2	10

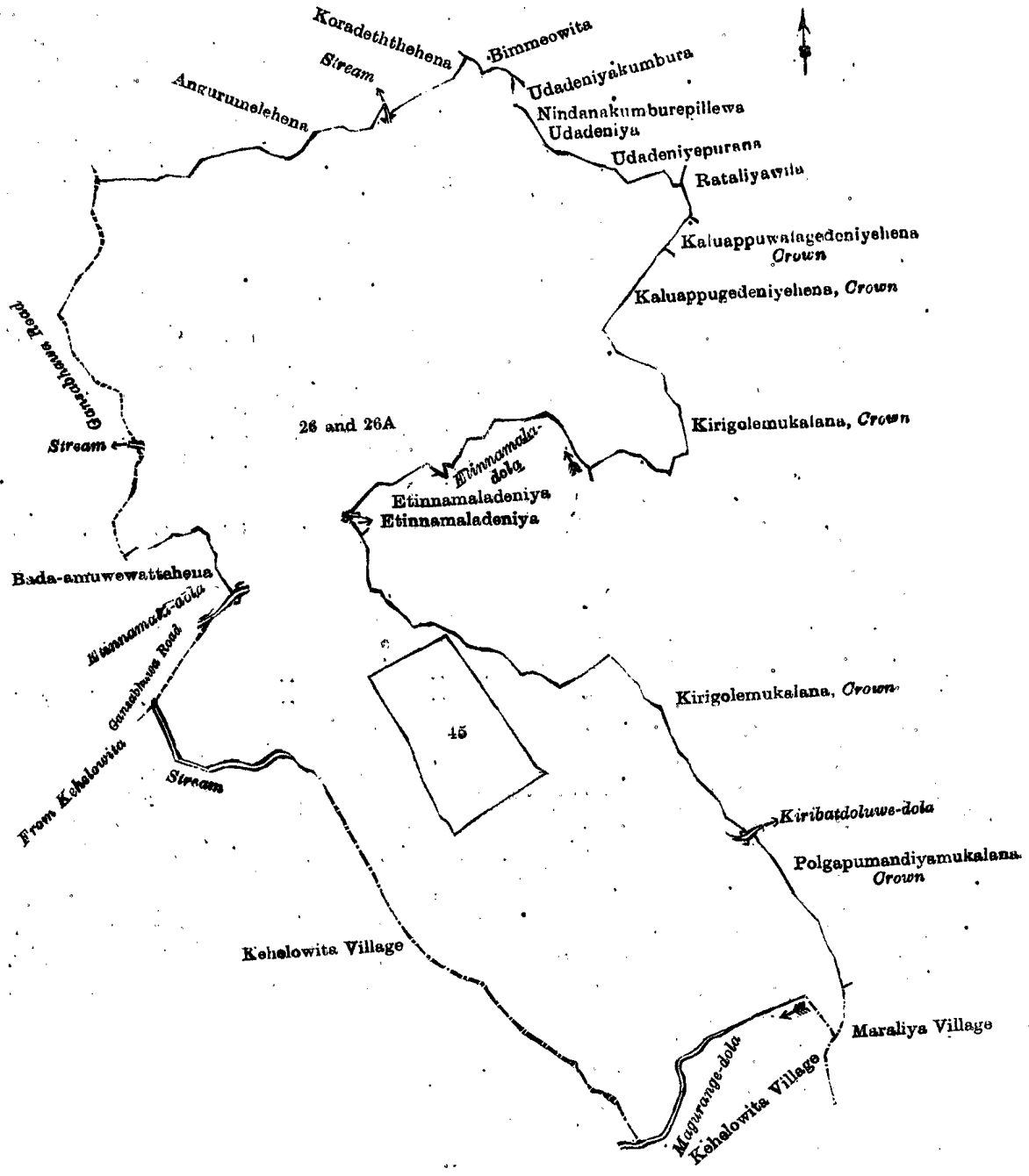
[For Diagram see page 404.]

II.—Preliminary plan 40.

Situation: Dambuluwana village in Nawadun korale of Ratnapura District.

Lot.	Name of Land.	Extent, A.	R.	P.
30	Polwattedeniyahena, Jambugahadeniyahena	213	2	35

and bounded as follows: on the north by Etinamaladeniya (private), Etinamaladeniyehena (private), Werawilimukalana to be declared the property of the Crown under the Waste Lands Ordinances, Kaluappuwalagedeniyehena to be declared the property of the Crown under the Waste Lands Ordinances, Badalamalakanathahena (private); on the east by Polwattedeniya (private), Polwattedeniyahena to be declared the property of the Crown under the Waste Lands Ordinances,

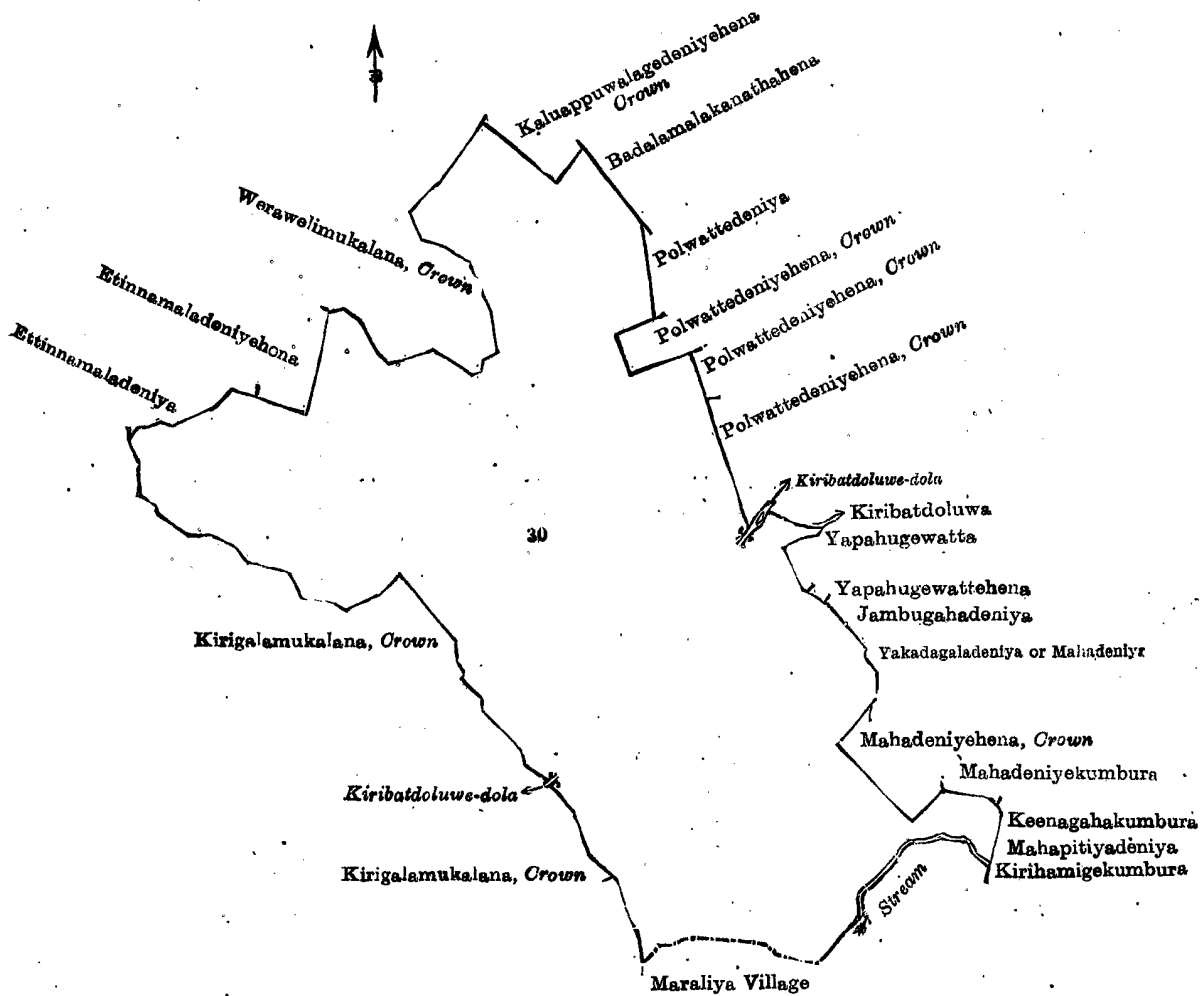


Surveyor-General's Office,
Colombo, October 31, 1913.

Scale of 16 Chains to an Inch.

A. J. WICKWAR,
for Surveyor-General.

the Kiribatduwedola, Kiriwatdoluwa claimed by Posatham, Gan-Arachchi, Mihitiya claimed by Senaviratne Mudiyanse-lage Mudiyanse and others, Yapahugewatta claimed by Helendage Podihamy, Yapahugewattehena (private), Jambugaha-deniya claimed by Helendage Podihamy, Yakadagaladeniya or Mahadeniya claimed by Senaviratna Mudiyanse-lage Mudiyanse and others, Mahadeniyehena to be declared the property of the Crown under the Waste Lands Ordinances, Mahadeniyekumbura claimed by Senaviratne Mudiyanse-lage Mudiyanse and others, Keenagahakumbura claimed by Senaviratne Mudiyanse-lage Mudiyanse and others, Mahapitiyadeniya claimed by ditto, Kirihamigekumbura claimed by Atukorallage Kiri Menika and others; on the south by a stream, the village limit of Maraliya; on the west by Kirigala-mukalana to be declared the property of the Crown under the Waste Lands Ordinances, the Kiribatdoluwe-dola, Kirigala-mukalana to be declared the property of the Crown under the Waste Lands Ordinances.



Surveyor-General's Office,
Colombo, October 31, 1913.

Scale of 16 Chains to an Inch.

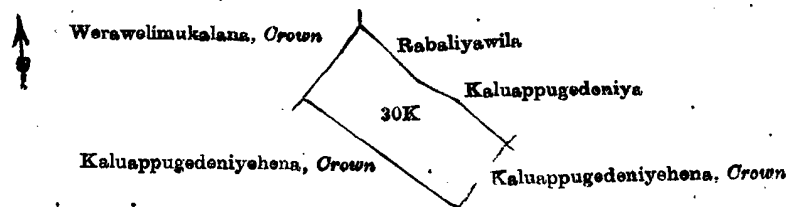
A. J. WICKWAR,
for Surveyor-General.

III.—Preliminary plan 40.

Situation : Dambuluwana village in Nawadun korale of Ratnapura District.

Lot.	Name of Land.	Extent, A. B. P.
30K	Kaluappuwalagedeniyehena	3 0 0

and bounded as follows : on the north by Rabaliyawila claimed by Walupitiyalage Kiri Donta and others, Kaluappugedeniya claimed by Atukoralage Jotihami and others ; on the east by Kaluappugedeniyahena to be declared the property of the Crown under the Waste Lands Ordinances ; on the south by Kaluappugedeniyehena to be declared the property of the Crown under the Waste Lands Ordinances ; on the west by Werawelimukalana to be declared the property of the Crown under the Waste Lands Ordinances.



Surveyor-General's Office,
Colombo, October 31, 1913.

Scale of 8 Chains to an Inch.

A. J. WICKWAR,
for Surveyor-General.

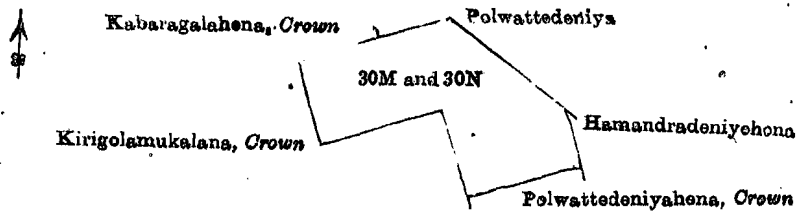
IV.—Preliminary plan 40.

Situation : Dambuluwana village in Nawadun korale of Ratnapura District.

Lot.	Name of Land.	Extent, A. B. P.
30M	Polwattedeniyahena	3 0 7
30N	Do.	1 3 32

4 3 39

and bounded as follows : on the north by Kabaragalahena to be declared the property of the Crown under the Waste Lands Ordinances, Polwattedeniya (private) ; on the east by Polwattedeniya (private), Hamandradeniyehena (private) ; on the south by Polwattedeniyahena to be declared the property of the Crown under the Waste lands Ordinances ; on the west by Kirigodamukalana to be declared the property of the Crown under the Waste Lands Ordinances.



Surveyor-General's Office,
Colombo, October 31, 1913.

Scale of 8 Chains to an Inch.

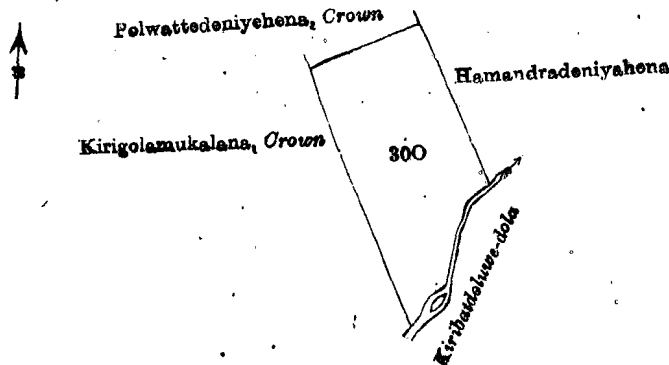
A. J. WICKWAR,
for Surveyor-General.

V.—Preliminary plan 40.

Situation: Dambuluwana village in Nawadun korale of Ratnapura District.

Lot.	Name of Land.	Extent, A. R. P.
30O	Polwattedeniyahena	5 0 11

and bounded as follows: on the north by Polwattedeniyahena to be declared the property of the Crown under the Waste Lands Ordinances; on the east by Hamandradeniyahena (private); on the south by Kiribatdoluwedola; on the west by Kirigolamukalana to be declared the property of the Crown under the Waste Lands Ordinances.



Surveyor-General's Office,
Colombo, October 31, 1913.

Scale of 8 Chains to an Inch.

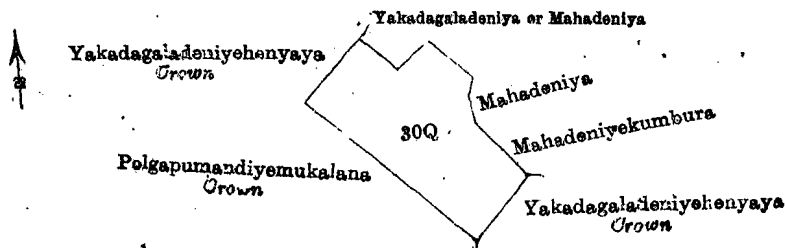
A. J. WICKWAR,
for Surveyor-General.

VI.—Preliminary plan 40.

Situation: Dambuluwana village in Nawadun korale of Ratnapura District.

Lot.	Name of Land.	Extent, A. R. P.
30Q	Mahadeniyahena	4 0 6

and bounded as follows: on the north by Yakadagaladeniya or Mahadeniya claimed by Senaviratne Mudiyanse and others; on the east by Mahadeniya claimed by Senaviratne Mudiyanse and others, Mahadeniyekumbura claimed by Senaviratne Mudiyanse and others; on the south by Yakadagaladeniyehenyaya to be declared the property of the Crown under the Waste Lands Ordinances, Polgapumandiyemukalana to be declared the property of the Crown under the Waste Lands Ordinances; on the west by Polgapumandiyemukalana to be declared the property of the Crown under the Waste Lands Ordinances, and Yakadagaladeniyehenyaya to be declared the property of the Crown under the Waste Lands Ordinances.



Surveyor-General's Office,
Colombo, October 31, 1913.

Scale of 8 Chains to an Inch.

A. J. WICKWAR,
for Surveyor-General.

December 5, 1913.

N. A. HAMPTON,
Special Officer.

Ratnapura S. O. No. 151.

Order under Section 4, Sub-section (1), of "The Waste Lands Ordinances of 1897, 1899, 1900, and 1903,"
admitting Land to be Private Property.

In the matter of the land commonly called or known as Umandolagulanahena and Gammasanhena, situate in the village of Niralgama, in the Nawadun korale of the Ratnapura District, in the Province of Sabaragamuwa, and of "The Waste Lands Ordinances of 1897, 1899, 1900, and 1903."

WHEREAS in pursuance of section 1 of the said Ordinances it was duly notified on October 21, 1910, that if no claim to the land commonly called or known as Umandolagulanahena and Gammasanhena, situate in the village of Niralgama, in the Nawadun korale of the Ratnapura District, in the Province of Sabaragamuwa, containing in extent 15 acres and 21 perches, and shown as lot 16N in preliminary plan 90 and in the annexed diagram, was made to John Murray Davies, Special Officer appointed under section 28 of the said Ordinances, within the period of three months from the date specified in such notice, such land would be declared the property of Crown, and dealt with on account of the Crown (*vide* Notice No. 3,912):

And whereas Wellakkattu Mudiyanseilage Pōdi Bandara Mahatmaya of Marapona made claim thereto, and I, John Murray Davies and John George Fraser, Special Officers appointed under section 28 of the said Ordinances, made due inquiry into such claim, I, with the consent of His Excellency the Governor, do hereby admit the claim of the said claimant to the said land, as more fully described herein below, under section 4, sub-section (1), of the said Ordinances.

Description of the Lands referred to.

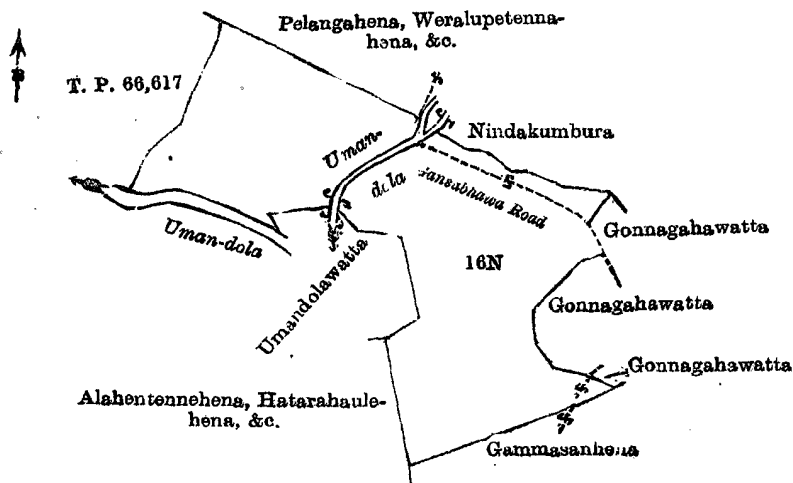
The following lot situated in the village of Niralgama, in the Nawadun korale of the Ratnapura District, in the Province of Sabaragamuwa, as described in the annexed diagram:—

Preliminary plan 90.

Situation: Niralgama village in Nawadun korale of Ratnapura District.

Lot.	Name of Land.	Extent, A. R. P.
16N	Umandolagulanahena and Gammasanhena	15 0 21

and bounded as follows: on the north by Pelangahena, Weralupetennahena, &c., to be declared the property of Ramanayaka Arachchillaye Mudalihamy under the Waste Lands Ordinances, Nindakumbura claimed by R. A. Wasanhamy and others; on the east by Gonnagahawatta claimed by Denoge Mudalihamy, Gonnagahawatta sold by the Crown; on the south by Gammasanhena to be declared the property of Mahawelatenna Ellawala Kumarihami of Batugedara under the Waste Lands Ordinances; and on the west by Alahentennehena, Hatarahaulehena, &c., to be declared the property of Ramanayaka Arachchillaye Wasanhamy under the Waste Lands Ordinances, Umandolewatta claimed by Vedarallage Mudiyanse and others, the Umandola, T. P. 66,617.



Surveyor-General's Office,
Colombo, July 2, 1913.

Scale of 8 Chains to an Inch.

A. J. WICKWAR,
for Surveyor-General

September 16, 1913.

J. M. DAVIES,
Special Officer.

Ratnapura S. O. No. 152.

Order under Section 4, Sub-section (1), of "The Waste Lands Ordinances of 1897, 1899, 1900, and 1903,"
admitting Land to be Private Property.

In the matter of the land commonly called or known as Ellagawahena, Galaellahena, &c., situate in the village of Niralgama, in the Nawadun korale of the Ratnapura District, in the Province of Sabaragamuwa, and of "The Waste Lands Ordinances of 1897, 1899, 1900, and 1903."

WHEREAS in pursuance of section 1 of the said Ordinances it was duly notified on October 21, 1910, that if no claim to the land commonly called or known as Ellagawahena, Gala-ellahena, &c., situate in the village of Niralgama, in the Nawadun korale of the Ratnapura District, in the Province of Sabaragamuwa, containing in extent 15 acres and 3 perches, and shown as lot 33D in preliminary plan 90 and in the annexed diagram, was made to John Murray Davies, Special Officer appointed under section 28 of the said Ordinances, within the period of three months from the date specified in such notice, such land would be declared the property of Crown, and dealt with on account of the Crown (*vide* Notice No. 3,912):

And whereas (1) Jayaweera Gamaetirallage Brakmanawatte Kiri Menike of Marapona, (2) Peramuni Arachchillaye Ratranhamy of Niralgama, (3) ditto Dantahamy, (4) ditto Banduluhamy, and (5) ditto Dingiri Etana, all of Niralgama, made claim thereto, and I, John Murray Davies, Special Officer appointed under section 28 of the said Ordinances, made due inquiry into such claim, I, with the consent of His Excellency the Governor, do hereby admit the claim of the said claimants to the said land, as more fully described herein below, under section 4, sub-section (1), of the said Ordinances.

Description of the Land referred to.

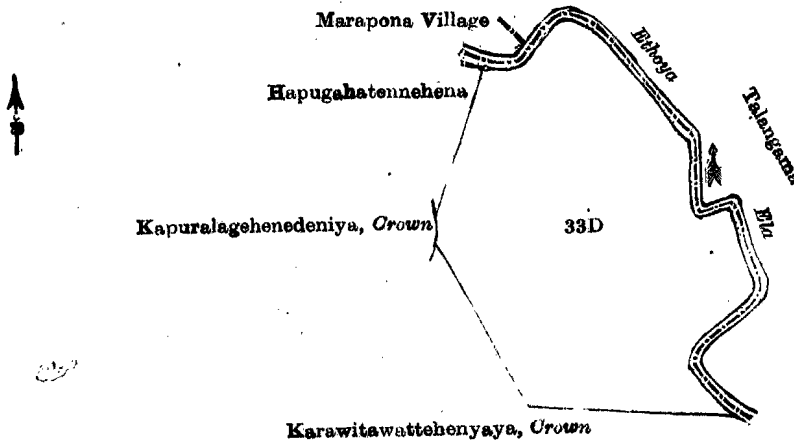
The following lot situated in the village of Niralgama, in the Nawadun korale of the Ratnapura District, in the Province of Sabaragamuwa, as described in the annexed diagram:—

Preliminary plan 90.

Situation: Niralgama village in Nawadun korale of Ratnapura District.

Lot.	Name of Land.	Extent, A. R. P.
33D	Ellagawahena, Galaellahena, &c.	15 0 3

and bounded as follows: on the north by the Ethoya-ela (the village limits of Marapona and Talangama); on the east by the Ethoya-ela (the village limit of Talangama); on the south by Karawitawattchenyaya to be declared the property of the Crown under the Waste Lands Ordinances; on the west by Kapuralagehenedeniya to be declared the property of the Crown under the Waste Lands Ordinances, Kapugahatennehena to be declared the property of Godagedara Mannanilage Balaya under the Waste Lands Ordinances.



Surveyor-General's Office,
Colombo, July 2, 1913.

Scale of 8 Chains to an Inch.

A. J. WICKWAR,
for Surveyor-General.

September 16, 1913.

J. M. DAVIES,
Special Officer.

Ratnapura S. O. No. 153.

Order under Section 4, Sub-section (1), of "The Waste Lands Ordinances of 1897, 1899, 1900, and 1903," admitting Land to be Private Property.

In the matter of the land commonly called or known as Gammasanhena, situate in the village of Niralgama, in the Nawadun korale of the Ratnapura District, in the Province of Sabaragamuwa, and of "The Waste Lands Ordinances of 1897, 1899, 1900, and 1903."

WHEREAS in pursuance of section 1 of the said Ordinances it was duly notified on October 21, 1910, that if no claim to the land commonly called or known as Gammasanhena, situate in the village of Niralgama, in the Nawadun korale of the Ratnapura District, in the Province of Sabaragamuwa, containing in extent 12 acres and 11 perches, and shown as lot 160 in preliminary plan 90 and in the annexed diagram, was made to John Murray Davies, Special Officer appointed under section 28 of the said Ordinances, within the period of three months from the date specified in such notice, such land would be declared the property of the Crown, and dealt with on account of the Crown (*vide* Notice No. 3,912):

And whereas Mahawalatenna Ellawala Kumarihamy of Batugedara made claim thereto, and I, John Murray Davies and John George Fraser, Special Officers appointed under section 28 of the said Ordinances, made due inquiry into such claim, I, with the consent of His Excellency the Governor, do hereby admit the claim of the said claimant to the said land, as more fully described herein below, under section 4, sub-section (1), of the said Ordinances.

Description of the Land referred to.

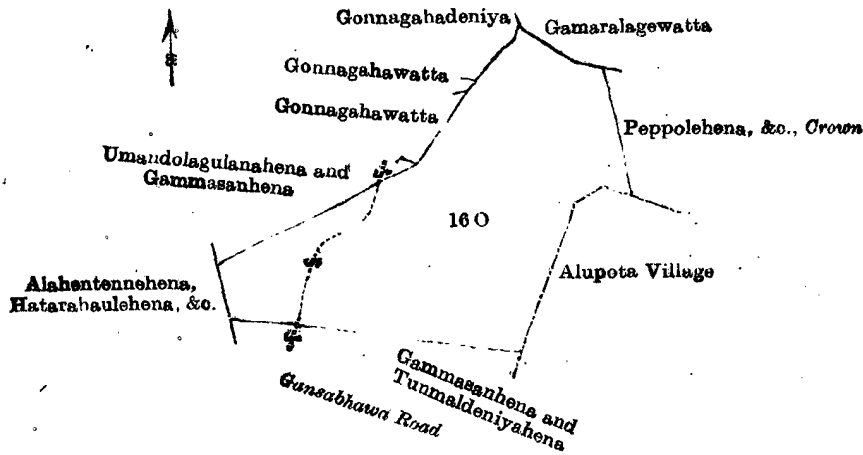
The following lot situated in the village of Niralgama, in the Nawadun korale of the Ratnapura District, in the Province of Sabaragamuwa, as described in the annexed diagram:—

Preliminary plan 90.

Situation: Niralgama village in Nawadun korale of Ratnapura District.

Lot.	Name of Land.	Extent, A. R. P.
160	Gammasanhena	12 0 11

and bounded as follows: on the north by Umandolagulanahena and Gammasanhena to be declared the property of Wellakkattu Mudiyansele Podi Bandaramahatmaya of Marapona under the Waste Lands Ordinances, Gonnagahawatta sold by the Crown, Gonnagahawatta claimed by Denoge Mudalihami, Gonnagahadeniya claimed by P. A. Pinhamy and others, Gamaralagewatta claimed by Gamarallage Kuda Etana; on the east by Peppolehena, &c., to be declared the property of the Crown under the Waste Lands Ordinances, the village limit of Alupota; on the south by Gammasanhena and Tummaldeniyaehena to be declared the property of Appallagalage Ran Etana of Noragolla under the Waste Lands Ordinances; on the west by Alahentennehena and Hatarahaulahena, &c., to be declared the property of Ramanayaka Arachchilage Wasanahamy under the Waste Lands Ordinances.



Surveyor-General's Office,
Colomb, July 2, 1913.

Scale of 8 Chains to an Inch.

A. J. WICKWAR,
for Surveyor-General.

September 16, 1913.

J. M. DAVIES,
Special Officer.

Ratnapura S. O. No. 154.

Order under Section 4, Sub-section (1), of "The Waste Lands Ordinances of 1897, 1899, 1900, and 1903," admitting Land to be Private Property.

In the matter of the land commonly called or known as Hikaradeniyahena, situate in the village of Niralgama, in the Nawadun korale of the Ratnapura District, in the Province of Sabaragamuwa, and of "The Waste Lands Ordinances of 1897, 1899, 1900, and 1903."

WHEREAS in pursuance of section 1 of the said Ordinances it was duly notified on October 21, 1910, that if no claim to the land commonly called or known as Hikaradeniyahena, situate in the village of Niralgama, in the Nawadun korale of the Ratnapura District, in the Province of Sabaragamuwa, containing in extent 14 acres 3 roods and 27 perches, and shown as lot 16J in preliminary plan 90 and in the annexed diagram, was made to John Murray Davies, Special Officer appointed under section 28 of the said Ordinances, within the period of three months from the date specified in such notice such land would be declared the property of Crown, and dealt with on account of the Crown (*vide* Notice No. 3,912):

And whereas Peramuniradage John of Hangomuwa made claim thereto, and I, John Murray Davies, Special Officer appointed under section 28 of the said Ordinances, made due inquiry into such claim, I, with the consent of His Excellency the Governor, do hereby admit the claim of the said claimant to the said land, as more fully described herein below, under section 4, sub-section (1), of the said Ordinances.

Description of the Land referred to.

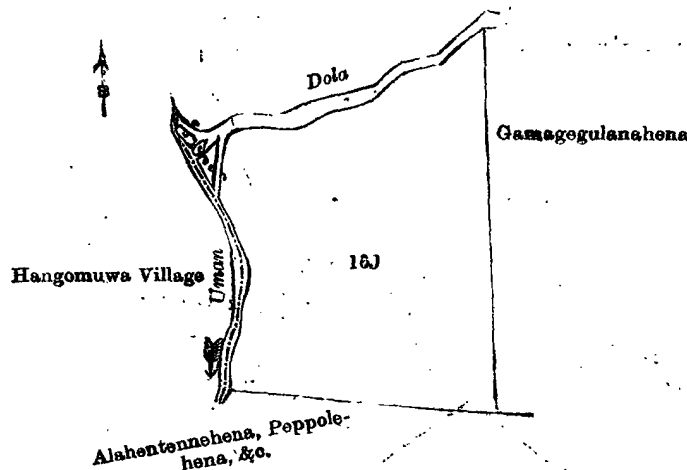
The following lot situated in the village of Niralgama, in the Nawadun korale of the Ratnapura District, in the Province of Sabaragamuwa, as described in the annexed diagram:—

Preliminary plan 90.

Situation: Niralgama village in Nawadun korale of Ratnapura District.

Lot.	Name of Land.	Extent, A. R. P.
16J	Hikaradeniyahena	14 3 27

and bounded as follows: on the north by the Umandola; on the east by Gamagegulanahena to be declared the property of Wannu Arachchillage Ratranhamy of Pimbura under the Waste Lands Ordinances; on the south by Alahentennehena, Peppolehena, &c., sold by the Crown; on the west by the Umandola (the village limit of Hangomuwa).



Surveyor-General's Office,
Colombo, July 2, 1913.

Scale of 8 Chains to an Inch.

A. J. WICKWAR,
for Surveyor-General.

September 16, 1913.

J. M. DAVIES,
Special Officer.

Ratnapura S. O. No. 155.

Order under Section 4, Sub-section (1), of "The Waste Lands Ordinances of 1897, 1899, 1900, and 1903," admitting Lands to be Private Property.

In the matter of the lands commonly called or known as Kammaldeniya, &c., situate in the village of Niralgama, in the Nawadun korale of the Ratnapura District, in the Province of Sabaragamuwa, and of "The Waste Lands Ordinances of 1897, 1899, 1900, and 1903."

* WHEREAS in pursuance of section 1 of the said Ordinances it was duly notified on October 21, 1910, that if no claim to the lands commonly called or known as Kammaldeniya, &c., situate in the village of Niralgama, in the Nawadun korale of the Ratnapura District, in the Province of Sabaragamuwa, containing in extent 76 acres and 39 perches, and shown as lots 15, 15½, 15¼, 16I, 16M in preliminary plan 90 and in the annexed diagrams, was made to John Murray Davies, Special Officer appointed under section 28 of the said Ordinances, within the period of three months from the date specified in such notice, such lands would be declared the property of Crown, and dealt with on account of the Crown (*vide* Notice No. 3,912):

And whereas Ramanayaka Arachchillage Wasanahamy of Niralgama made claim thereto, and I, John Murray Davies, Special Officer appointed under section 28 of the said Ordinances, made due inquiry into such claim, I, with the consent of His Excellency the Governor, do hereby admit the claim of the said claimant to the said lands, as more fully described herein below, under section 4, sub-section (1), of the said Ordinances.

Description of the Lands referred to.

The following lots situated in the village of Niralgama, in the Nawadun korale of the Ratnapura District, in the Province of Sabaragamuwa, as described in the annexed diagrams:—

I.—Preliminary plan 90.

Situation: Niralgama village in Nawadun korale of Ratnapura District.

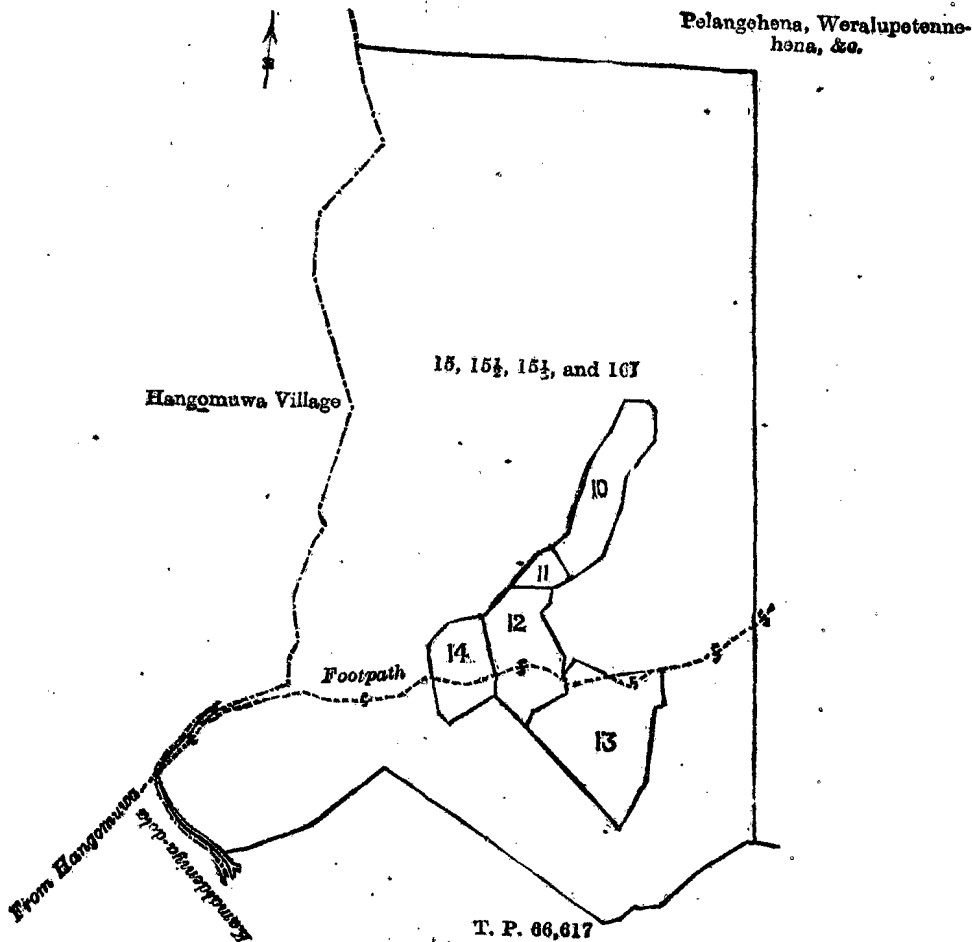
Lot.	Name of Land.	Extent, A. R. P.
15	Kammaldeniya	0 1 31
15½	Nindamandiya	0 3 10
15¼	Do.	0 0 16
16I	Dewaranagulanahena and Umandolagulanahena	55 2 37
		57 0 14

and bounded as follows: on the north and east by Pelangehena, Weralupettenchena, &c., to be declared the property of Ramanayaka Arachchillage Mudalihamy of Niralgama under the Waste Lands Ordinances; on the south by T. P. 66,617; on the west by the Kammaldeniya, the village limit of Hangamuwa.

NOTE.—The following lots lying within the above boundaries are excluded from this order and their acreage of 6 acres and 30 perches is not included in the acreage of 57 acres and 14 perches given above:—

Preliminary plan 90.

Lot.	Name of Land.	Extent, A. R. P.	Lot.	Name of Land.	Extent, A. R. P.
10	Ilukowitawewa	1 1 12	14	Ilukowitapahaligewat'a	0 3 28
11	Wewakandiya	0 0 37			
12	Ilukowita	1 1 17			6 0 30
13	Ilukowitawatta	2 1 16			



Surveyor-General's Office,
Colombo, July 2, 1913.

Scale of 8 Chains to an Inch.

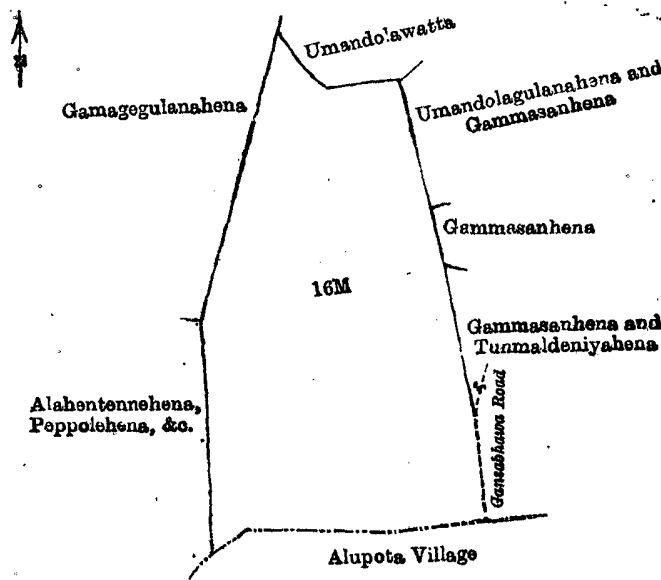
A. J. WICKWAR,
for Surveyor-General.

II.—Preliminary plan 90.

Situation : Niralgama village in Nawadun korale of Ratnapura District.

Lot.	Name of Land.	Extent, A. R. P.
16M	Alahentennehena, Hatarahaulahena, &c.	19 0 25

and bounded as follows : on the north by Umandolawatta claimed by Vedarallage Mudianse and others ; on the east by Umandolagulanahena and Gammasanhena to be declared the property of Wellakkattu Mudiyanseelage Podi Bandara Mahatmaya of Marapona under the Waste Lands Ordinances, Gammasanhena to be declared the property of Mahawalatenne Ellawala Kumarihami of Batugedara under the Waste Lands Ordinances, Gammasanhena and Tumaldeniyahena to be declared the property of Appallagalage Ran Etana of Noragolla under the Waste Lands Ordinances, Gansabhawa road ; on the south by the village limit of Alupota ; on the west by Alahentennehena, Peppolehena, &c., sold by the Crown, Gamagegulanahena to be declared the property of Wannu Arachchillage Ratranhami of Pimbure under the Waste Lands Ordinances.



Surveyor-General's Office,
Colombo, July 2, 1913.

Scale of 8 Chains to an Inch.

A. J. WICKWAR,
for Surveyor-General.

September 16, 1913.

J. M. DAVIES,
Special Officer.

**Order under Section 2 of "The Waste Lands Ordinances of 1897, 1899, 1900, and 1903,"
declaring Land to be Crown Property.**

In the matter of the land commonly called and known as Helandelanda (reservation for footpath), situate in the village of Eswatta, in the Udugaha pattu of the Hewagam korale, in the Colombo District of the Western Province, and of "The Waste Lands Ordinances of 1897, 1899, 1900, and 1903."

THE notice required by section 1 of "The Waste Lands Ordinances of 1897, 1899, 1900, and 1903," having been duly published in manner prescribed by that section in respect of the above-named land (*vide* Notice No. 5,048), and no claim having been made to the said land or to any interest therein within the period of three months from the date specified in the said notice, I, Herbert Ward Milligan, Assistant Government Agent of Colombo and Negombo Districts, under and by virtue of the powers vested in me in that behalf by section 2 of the said Ordinances, do hereby on February 7, 1914, order and declare that the said land, as more fully described herein below, situate in the village of Eswatta, in the Udugaha pattu of the Hewagam korale, in the Colombo District of the Western Province, and shown as lot 3775 in preliminary plan 15,023, and in the annexed diagram, and containing in extent 9 perches, is the property of the Crown.

Description of the Land referred to.

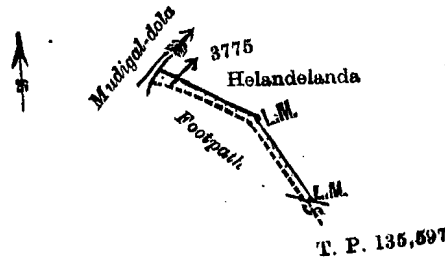
The following lot situated in the village of Eswatta, in the Udugaha pattu of the Hewagam korale, in the Colombo District of the Western Province, as described in the annexed diagram :—

Preliminary plan 15,023.

Situation : Eswatta village in Hewagam korale of Colombo District.

Lot.	Name of Land.	Extent, A. R. P.
3775	Helandelanda (reservation for footpath)	0 0 9

and bounded as follows : on the north by Helandelanda sold by the Crown to Tanippuli Arachchige Don Brampy Gooneratne Jayatileke, Vidane Arachchi ; on the east by Helandelanda sold by the Crown to Tanippuli Arachchige Don Brampy Gooneratne Jayatileke, Vidane Arachchi ; on the south by the land depicted in title plan No. 135,597 and footpath ; on the west by Mudigaldola.



Surveyor-General's Office,
Colombo, July 14, 1913.

Scale of 4 Chains to an Inch.

C. R. LUNDIE,
for Surveyor-General.

February 7, 1914.

H. MILLIGAN,
Assistant Government Agent.

**Order under Section 2 of "The Waste Lands Ordinances of 1897, 1899, 1900, and 1903,"
declaring Lands to be Crown Property.**

In the matter of the lands commonly called and known as Hadawakagahalanda and Imbulgahawattekella (reservation for path), situate in the village of Weralupitiya, in the Udugaha pattu of the Hewagam korale, in the Colombo District of the Western Province, and of "The Waste Lands Ordinances of 1897, 1899, 1900, and 1903."

THE notice required by section 1 of "The Waste Lands Ordinances of 1897, 1899, 1900, and 1903," having been duly published in manner prescribed by that section in respect of the above-named lands (*vide* Notice No. 5,037), and no claim having been made to the said lands or to any interest therein within the period of three months from the date specified in the said notice, I, Herbert Ward Milligan, Assistant Government Agent of the Colombo and Negombo Districts, under and by virtue of the powers vested in me in that behalf by section 2 of the said Ordinances, do hereby on February 7, 1914, order and declare that the said lands, as more fully described herein below, situate in the village of Weralupitiya, in the Udugaha pattu of the Hewagam korale, in the Colombo District of the Western Province, and shown as lots 3707, 3708, and 3710 in preliminary plan 14,998, and in the annexed diagrams, and containing in extent 2 acres 3 roods and 4.75 perches, are the property of the Crown.

Description of the Lands referred to.

The following lots situated in the village of Weralupitiya, in the Udugaha pattu of the Hewagam korale, in the Colombo District of the Western Province, as described in the annexed diagrams:—

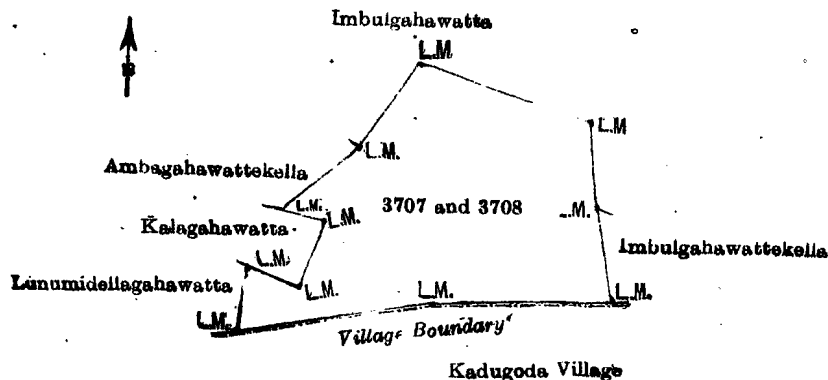
PART I.

Preliminary plan 14,998.

Situation: Weralupitiya village in Udugaha pattu of Hewagam korale of Colombo District.

Lot.	Name of Land.	Extent, A. R. P.
3707	Hadawakagahalanda	1 1 22
3708	Do.	1 1 20
		2 3 2

and bounded as follows: on the north by Imbulgahawatta claimed by P. Cornelis Singho; on the east by Imbulgahawatta claimed by P. Cornelis Singho and Imbulgahawattekella settled on P. Punchi Sinno Appu; on the south by village Kadugoda; on the west by Lunumidellagahawatta sold to P. Marthenis Appu, Kelagahawatta sold by the Crown to P. Juwanis, and Ambagahawattekella sold by the Crown to K. P. Lavarani.



Surveyor-General's Office,
Colombo, June 14, 1913.

Scale of 4 Chains to an Inch.

C. R. LUNDIE,
for Surveyor-General.

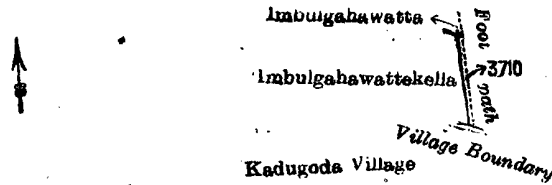
PART II.

Preliminary plan 14,998.

Situation: Weralupitiya village in Udugaha pattu of Hewagam korale of Colombo District.

Lot.	Name of Land.	Extent, A. R. P.
3710	Imbulgahawattekella (reservation for path)	0 0 2.75

and bounded as follows: on the north by Imbulgahawatta claimed by P. Cornelis Singho; on the east by footpath; on the south by Kadugoda village; on the west by Imbulgahawattekella settled on P. Punchi Singho Appu.



Surveyor-General's Office,
Colombo, June 14 1913.

Scale of 4 Chains to an Inch.

C. R. LUNDIE,
for Surveyor-General.

February 7, 1914.

H. MILLIGAN,
Assistant Government Agent.

**Order under Section 2 of "The Waste Lands Ordinances of 1897, 1899, 1900, and 1903,"
declaring Lands to be Crown Property.**

In the matter of the lands commonly called and known as Kalukele and Kirimetiylagewatta (reservations for dola and footpath), situate in the village of Weragoda, in the Udugaha pattu of the Hapitigam korale, in the Negombo District of the Western Province, and of "The Waste Lands Ordinances of 1897, 1899, 1900, and 1903."

THE notice required by section 1 of "The Waste Lands Ordinances of 1897, 1899, 1900, and 1903," having been duly published in manner prescribed by that section in respect of the above-named lands (*vide* Notice No. 5,038), and no claim having been made to the said lands or to any interest therein within the period of three months from the date specified in the said notice, I, Herbert Ward Milligan, Assistant Government Agent of the Colombo and Negombo Districts, under and by virtue of the powers vested in me in that behalf by section 2 of the said Ordinances, do hereby on February 7, 1914, order and declare that the said lands, as more fully described herein below, situate in the village of Weragoda, in the Udugaha pattu of the Hapitigam korale, in the Negombo District of the Western Province, and shown as lots 3305, 3313, 3315, 3320, and 3321 in preliminary plan 14,904, and in the annexed diagrams, and containing in extent 5 acres 1 rood and 26 perches, are the property of the Crown.

Description of the Lands referred to.

The following lots situated in the village of Weragoda, in the Udugaha pattu of the Hapitigam korale, in the Negombo District of the Western Province, as described in the annexed diagrams:—

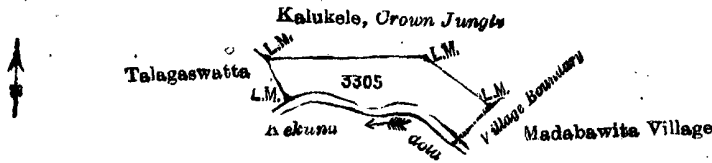
PART I.

Preliminary plan 14,904.

Situation: Weragoda village in Udugaha pattu of Hapitigam korale of Negombo District.

Lot.	Name of Land.	Extent, A. R. P.
3305	Kalukele (reservation for dola)	0 1 26

and bounded as follows: on the north by Kalukele, Crown jungle; on the east by Madabawita village; on the south by Kekuna-dola; on the west by Talagaswatta settled on Ranhotpedige Puhula of Weragoda.



Surveyor-General's Office,
Colombo, May 31, 1913.

Scale of 4 Chains to an Inch.

C. R. LUNDIE,
for Surveyor-General.

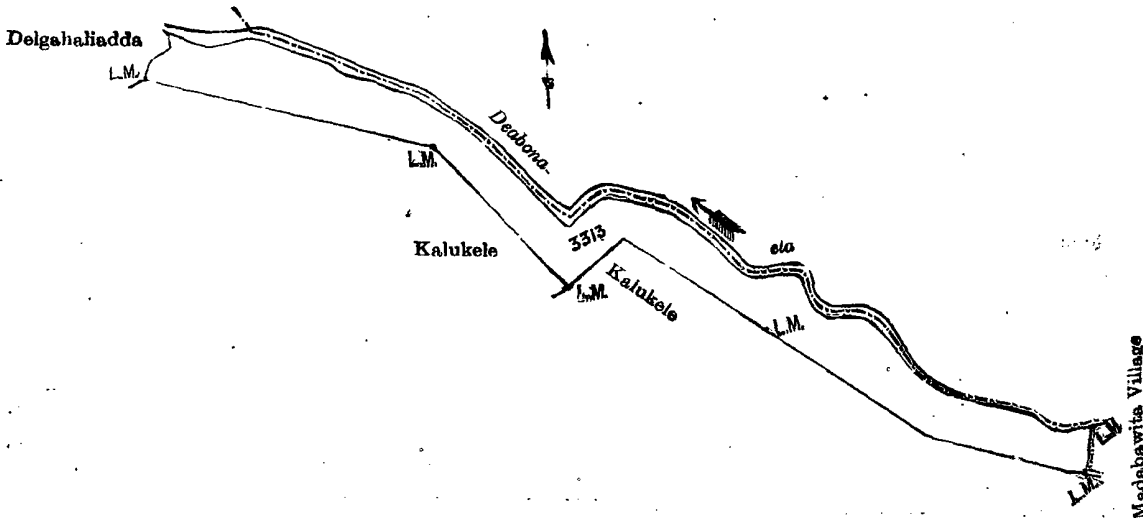
PART II.

Preliminary plan 14,904.

Situation: Weragoda village in Udugaha pattu of Hapitigam korale of Negombo District.

Lot.	Name of Land.	Extent, A. R. P.
3313	Kalukele (reservation for dola)	2 1 22

and bounded as follows: on the north by Deabona-ela; on the east by Madabawita village; on the south by Kalukele sold by the Crown to Mr. Herman Peter Weerasooriya and Kalukele sold by the Crown to Hendaripedige Lapaya and another; on the west by Delgahaliadda settled on Hendaripedige Kiri Menika.



Surveyor-General's Office,
Colombo, May 31, 1913.

Scale of 4 Chains to an Inch.

C. R. LUNDIE,
for Surveyor-General.

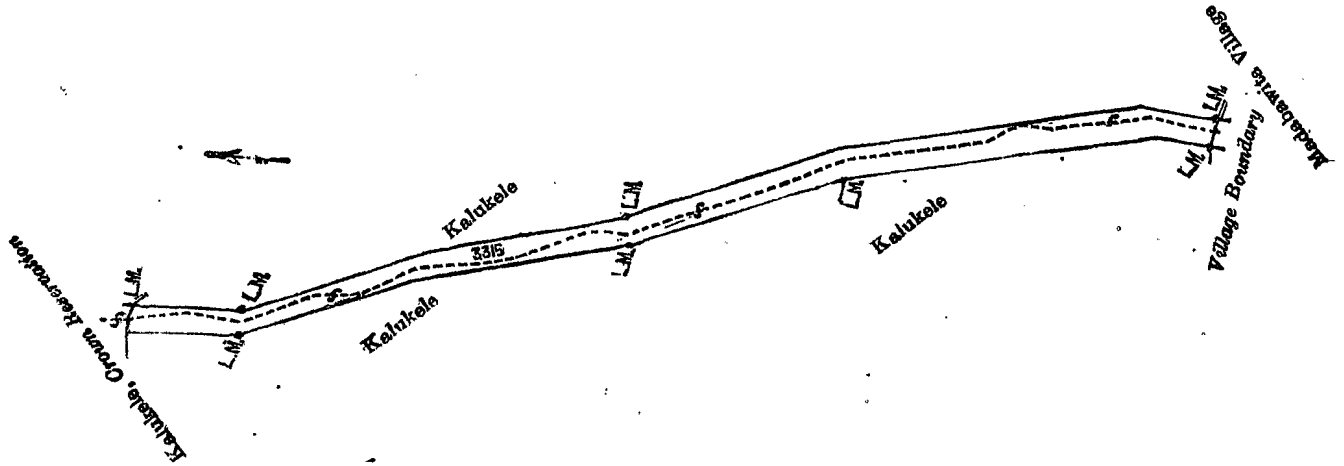
PART III.

Preliminary plan 14,904.

Situation : Weragoda village in Udugaha pattu of Hapitigam korale of Negombo District.

Lot.	Name of Land.	Extent, A. R. P.
3315	Kalukele (reservation for footpath)	1 1 20

and bounded as follows : on the north by Kalukele sold by the Crown to Mr. Herman Peter Weerasooriya of Colombo ; on the east by Madabawita village ; on the south by Kalukele sold by the Crown to Mr. Herman Peter Weerasooriya of Colombo ; on the west by Kalukele Crown reservation.



Surveyor-General's Office,
Colombo, May 31, 1913.

Scale of 4 Chains to an Inch.

C. R. LUNDIE,
for Surveyor-General.

PART IV.

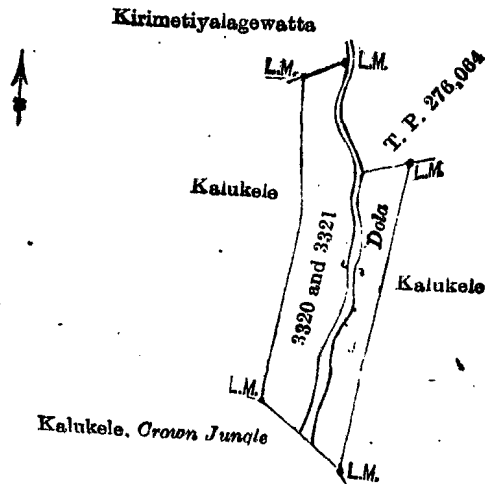
Preliminary plan 14,904.

Situation : Weragoda village in Udugaha pattu of Hapitigam korale of Negombo District.

Lot.	Name of Land.	Extent, A. R. P.
3320	Kirimetiylagewatta (reservation for dola)	0 3 7
3321	Do. (do.)	0 1 31

1 0 38

and bounded as follows : on the north by Kirimetiylagewatta settled on Ilandaripedige Kiri Menika and the land depicted in title plan No. 276,064 ; on the east by Kalukele sold by the Crown to Mr. Herman Peter Weerasooriya of Colombo ; on the south by Kalukele, Crown jungle ; on the west by Kalukele sold by the Crown to Madar Lebbe Abdul Caffoor and another.



Surveyor-General's Office,
Colombo, May 31, 1913.

Scale of 4 Chains to an Inch.

C. R. LUNDIE,
for Surveyor-General.

February 7, 1914.

H. MILLIGAN,
Assistant Government Agent.