

Ceylon Government Gazette

Published by Authority.

No. 6,619 — THURSDAY, APRIL 9, 1914.

PART I.—General: Minutes, Proclamations, Appointments,
and General Government Notifications.

PART II.—Legal and Judicial.

PART III.—Provincial Administration.

PART IV.—Land Settlement.

PART V.—Mercantile, Marine, Municipal, Local, &c.

Separate paging is given to each Part in order that it may be filed separately.

Part IV.—Land Settlement.

	PAGE	PAGE
Preliminary Notices	459	Final Orders 466

PRELIMINARY NOTICES.

Hambantota Notice No. 5,173.

Notice under "The Waste Lands Ordinances of 1897, 1899, 1900, and 1903."

TAKE notice that unless within three months from April 9, 1914, the persons, if any, who claim any interest in the lands hereinafter mentioned or in any one or more of such lands or to some interest therein make claim in person or in writing to the said lands or any of them or to some interest therein to R. M. M. Worsley, Esq., Special Officer appointed under section 28 of "The Waste Lands Ordinances of 1897, 1899, 1900, and 1903," at his office at Fort, Colombo:

Such Special Officer, in pursuance of the powers vested in him by the said Ordinances, will declare by writing under his hand that the said lands, or such of them as to which no claim has been made, are the property of the Crown.

R. M. WORSLEY,
Special Officer.

Description of the Lands referred to.

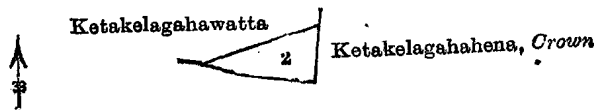
The following lots situated in the village of Sapugahayaya, in the East Giruwa pattu of the Hambantota District, in the Southern Province, as described in the annexed diagrams:—

I.—Preliminary plan 394. Field sheet P/11/2-10.

Situation: Sapugahayaya village in East-Giruwa-pattu of Hambantota District.

Lot.	Name of Land.	Extent, A. R. P.
2	Ketakelagahawatta (abandoned garden)	0 2 33

and bounded as follows: on the north by Ketakelagahawatta claimed by Jalat Patirana Don Bastian and others; on the east and south by Ketakelagahahena declared to be the property of the Crown under the Waste Lands Ordinances; on the west by Ketakelagahawatta claimed by Jalat Patirana Don Bastian and others.



Surveyor-General's Office,
Colombo, February 21, 1914.

Scale of 8 Chains to an Inch.

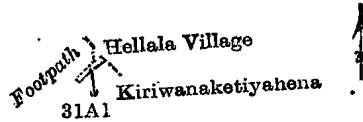
G. K. THORNHILL,
for Surveyor-General.

II.—Preliminary plan 394. Field sheet P/11/2-10.

Situation : Sapugahayaya village in East Giruwa pattu of Hambantota District.

Lot.	Name of Land.	Extent, A. R. P.
31A1	Kiriwanaketiyahena (reservation for footpath)	0 0 4

and bounded as follows : on the north by a footpath ; on the east by the village limit of Hellala ; on the south by Kiriwanaketiyahena sold by the Crown ; on the west by a footpath.



Surveyor-General's Office,
Colombo, February 21, 1914.

Scale of 8 Chains to an Inch.

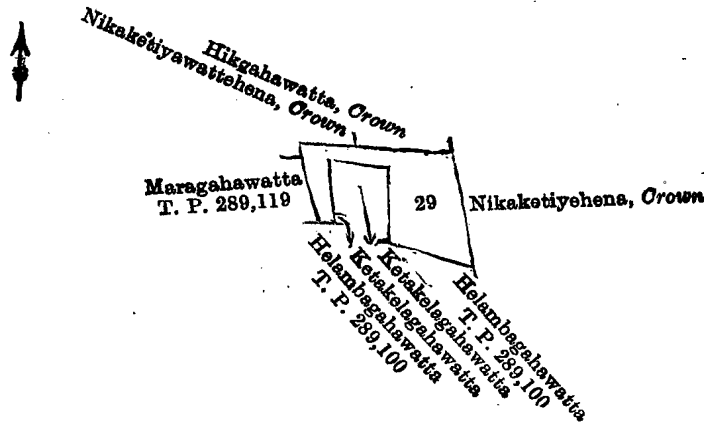
G. K. THORNHILL,
for Surveyor-General.

III.—Preliminary plan 394. Field sheet P/11/18-26.

Situation : Sapugahayaya village in East Giruwa pattu of Hambantota District.

Lot.	Name of Land.	Extent, A. R. P.
29	Nikaketiye koratuwa (abandoned garden)	1 2 33

and bounded as follows : on the north by Nikaketi yawattehena belonging to the Crown, Higgahawatta belonging to the Crown ; on the east by Nikaketi yehena belonging to the Crown ; on the south by Helambagahawatta sold by the Crown (T. P. 289,100), Ketakelagahawatta sold by the Crown, Helambagahawatta sold by the Crown (T. P. 289,100) ; on the west by Maragahawatta sold by the Crown (T. P. 289,119), Nikaketi yawattehena belonging to the Crown.



Surveyor-General's Office,
Colombo, February 21, 1914.

Scale of 8 Chains to an Inch.

G. K. THORNHILL,
for Surveyor-General.

Hambantota S. O. 6—1914.

Kurunegala Notice No. 5,174.

Notice under "The Waste Lands Ordinances of 1897, 1899, 1900, and 1903."

TAKE notice that unless within three months from April 9, 1914, the persons, if any, who claim any interest in the lands hereinafter mentioned or in any one or more of such lands or to some interest therein make claim in person or in writing to the said lands or any of them or to some interest therein to J. M. Davies, Esq., Special Officer appointed under section 28 of "The Waste Lands Ordinances of 1897, 1899, 1900, and 1903," at his office at Fort, Colombo :

Such Special Officer, in pursuance of the powers vested in him by the said Ordinances, will declare by writing under his hand that the said lands, or such of them as to which no claim has been made, are the property of the Crown.

J. M. DAVIES,
Special Officer.

Description of the Lands referred to.

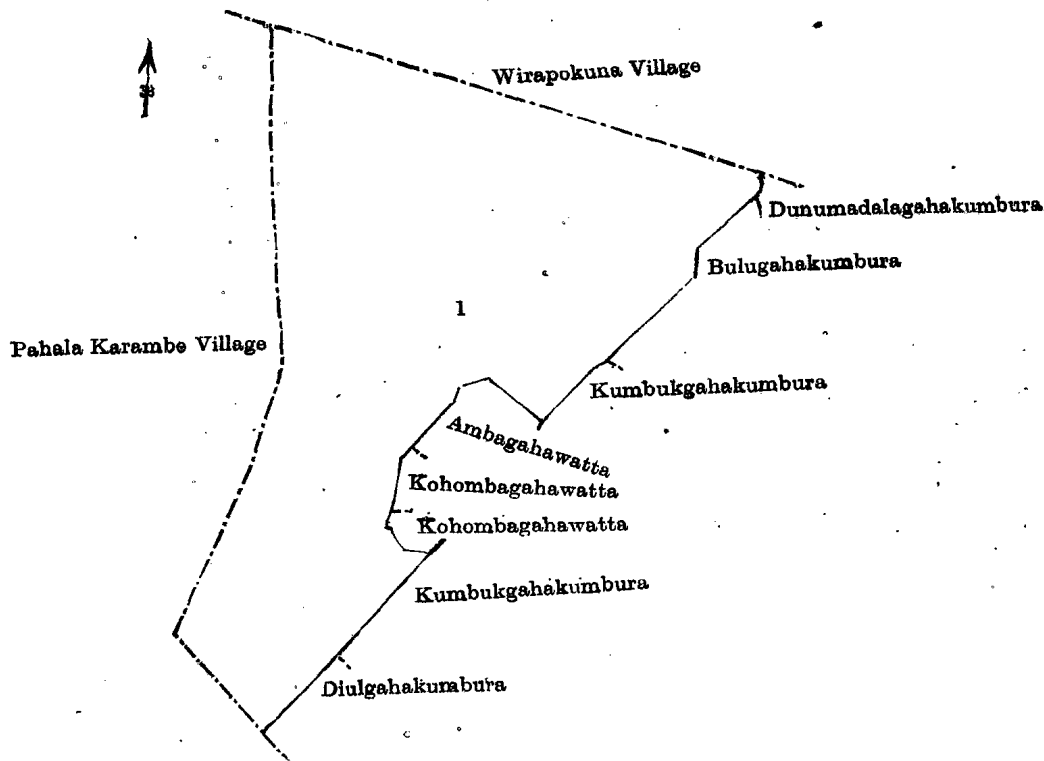
The following lots situated in the village of Henagahapitiya, in the Kinyama korale of the Katugampola hatpattu of the Kurunegala District, in the North-Western Province, as described in the annexed diagrams :—

I.—Preliminary plan 1,407.

Situation : Henagahapitiya village in Kinyama korale of Kurunegala District.

Lot.	Name of Land.	Extent, A. R. P.
1	Helambagahamulahenyaya	29 2 4

and bounded as follows : on the north by the village limit of Wirapokuna ; on the east by Dunumadalagahakumbura claimed by Adikari Mudiyan selage Appuhamy, Vidane, Bulugahakumbura claimed by Herat Mudiyan selage Hetuhamy and another, Kumbukgahakumbura claimed by Herat Mudiyan selage Dingiri Banda and another, Ambagahawatta claimed by Herat Mudiyan selage Appuhamy, Kohombagahawatta claimed by Herat Mudiyan selage Dingiri Banda and another, Kumbukgahakumbura claimed by Adikari Mudiyan selage Appuhamy, Vidane, Diulgahakumbura claimed by Herat Mudiyan selage Dingiri Banda and another ; on the south and west by the village limit of Pahalakarambe.



Surveyor-General's Office,
Colombo, February 19, 1914.

Scale of 8 Chains to an Inch.

G. K. THORNHILL,
for Surveyor-General.

II.—Preliminary plan 1,407:

Situation : Henagahapitiya village in Kiniyama korale of Kurunegala District.

Lot.	Name of Land.	Extent, A. R. P.
6	Helambagahahenyaya	25 0 16
7	Asweddumakumbura	7 1 18
7½	Asweddumakumburahena	0 3 5
		33 0 39

and bounded as follows : on the north by the village limit of Wirapokuna, the road from Kirindigama to Koswatta, the village limit of Wirapokuna ; on the east by the village limit of Ihalakarambe ; on the south by Maradapitiyahenyaya *alias* Heenmoragollahena claimed by Mrs. Anna Adaman of New Chetty street, Colombo, a road from Koswatta to Kirindigama, Kongahawatta (road reservation) claimed by Herat Mudiyansele Dingiri Banda, a road from Kirindigama to Koswatta, by the village limit of Pahalakarambe ; on the west by Diulgahakumbura claimed by Herat Mudiyansele Dingiri Banda and another, Kumbukgahakumbura claimed by Adikari Mudiyansele Appuhamy, Vidane, Ambagahawatta claimed by Adikari Mudiyansele Appuhamy, Vidane, Kongahawatta claimed by Herat Mudiyansele Dingiri Banda, Welepannegahamulawatta claimed by Herat Mudiyansele Ranhamy, Kongahawatta claimed by Herat Mudiyansele Ranhamy, Kongahawatta claimed by Herat Mudiyansele Dingiri Banda, Ambagahawatta claimed by Adikari Mudiyansele Appuhamy, Vidane, Lindakumbura claimed by Herat Mudiyansele Appuhamy, Kumbukgahakumbura claimed by Herat Mudiyansele Dingiri Banda and another, Bulugahakumbura claimed by Herat Mudiyansele Hetuhamy and another, Dunumadalagahakumbura claimed by Adikari Mudiyansele Appuhamy, Vidane.

[For Diagram see page 462.]

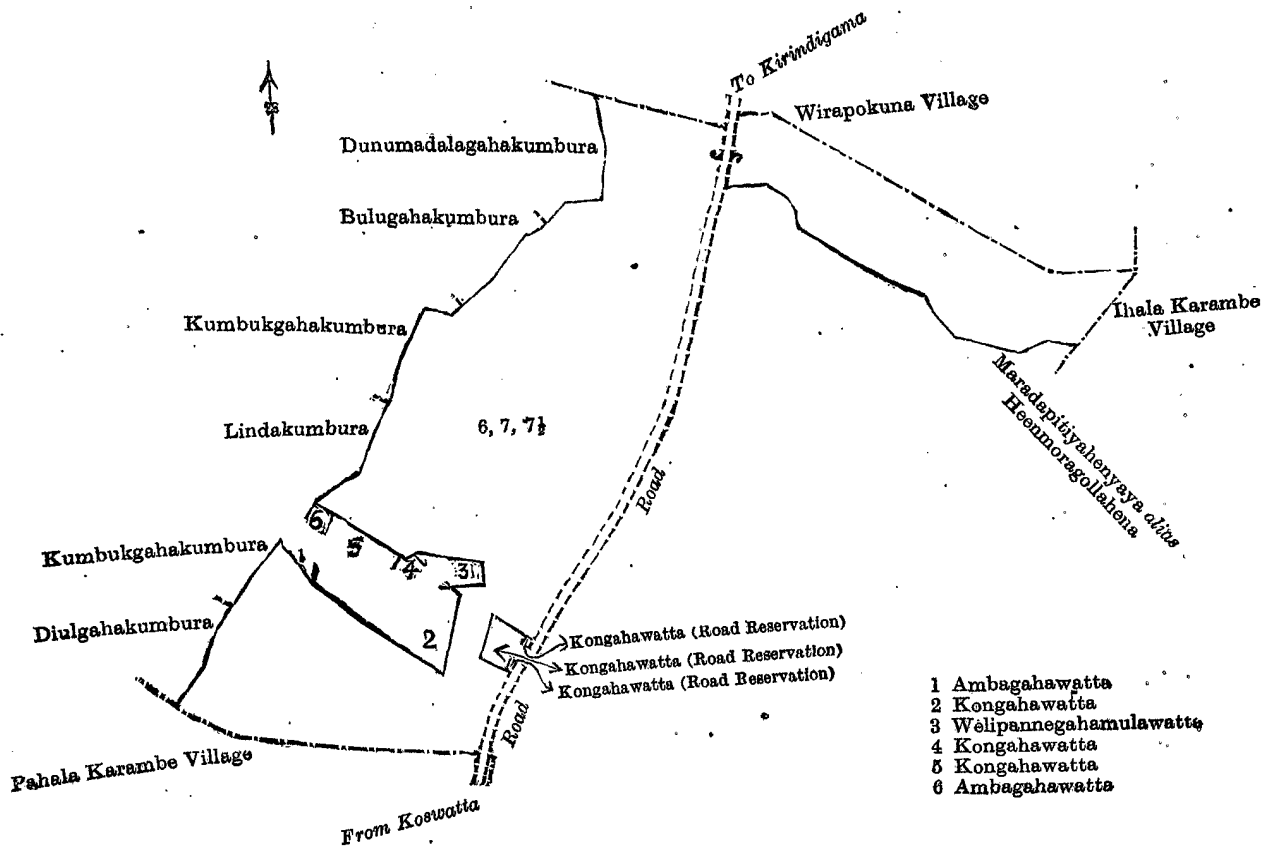
Kurunegala Notice No. 5,175.

Notice under "The Waste Lands Ordinances of 1897, 1899, 1900, and 1903."

TAKE notice that unless within three months from April 9, 1914, the persons, if any, who claim any interest in the lands hereinafter mentioned or in any one or more of such lands or to some interest therein make claim in person or in writing to the said lands or any of them or to some interest therein to N. A. Hampton, Esq., Special Officer appointed under section 28 of "The Waste Lands Ordinances of 1897, 1899, 1900, and 1903," at his office at Fort, Colombo :

Such Special Officer, in pursuance of the powers vested in him by the said Ordinances, will declare by writing under his hand that the said lands, or such of them as to which no claim has been made, are the property of the Crown.

N. A. HAMPTON,
Special Officer.



Surveyor-General's Office,
Colombo, February 19, 1914.

Scale of 8 Chains to an Inch.

G. K. THORNHILL,
for Surveyor-General.

Kurunegala S. O. 47—1914.

Description of the Lands referred to.

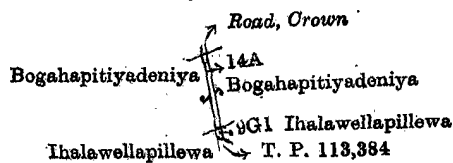
The following lots situated in the village of Kuliapitiya, in Yatikaha Korale South of the Katugampola hatpattu of the Kurunegala District, in the North-Western Province, as described in the annexed diagram:—

Preliminary plan 978.

Situation: Kuliapitiya village in Yatikaha Korale South of Kurunegala District.

Lot.	Name of Land.	Extent, A. R. P.
9G1 ..	Gansabhawa road ..	0 0 2
14A ..	Do. ..	0 0 10
		0 0 12

and bounded as follows: on the north by a road claimed by the Crown; on the east by Bogahapitiyadeniya claimed by D. M. Menuhami, Arachchi, and others; Ihalawellapillewa claimed by Simon Amarasekera and others; on the south by T. P. 113,384; on the west by Ihalawellepillewa claimed by Simon Amarasekera and others, Bogahapitiyadeniya claimed by D. M. Menuhami, Arachchi, and others.



Surveyor-General's Office,
Colombo, February 24, 1914.

Scale of 8 Chains to an Inch.

A. H. G. DAWSON,
for Surveyor-General.

Kurunegala S. O. 48—1914.

Anuradhapura Notice No. 5,176.

Notice under "The Waste Lands Ordinances of 1897, 1899, 1900, and 1903."

TAKE notice that unless within three months from April 9, 1914, the persons, if any, who claim any interest in the lands hereinafter mentioned or in any one or more of such lands or to some interest therein make claim in person or in writing to the said lands or any of them or to some interest therein to W. L. Murphy, Esq., Special Officer appointed under section 28 of "The Waste Lands Ordinances of 1897, 1899, 1900, and 1903," at his office at Fort, Colombo :

Such Special Officer, in pursuance of the powers vested in him by the said Ordinances, will declare by writing under his hand that the said lands, or such of them as to which no claim has been made, are the property of the Crown.

W. L. MURPHY,
Special Officer.

Description of the Lands referred to.


The following lots situated in the village of Ihala Talawa, in the Ihala Medagandahaye tulana of the Nuwaragam korale of the Nuwaragam palata, in the North-Central Province, as described in the annexed diagrams :—

I.—Preliminary plan 302.

Situation : Ihala Talawa village in Nuwaragam korale of Nuwarakalawiya district.

Lot.	Name of Land.	Extent, A. R. P.
11F1	Meegahawatta (path reservation)	0 0 8.93

and bounded as follows : on the north by Meegahalanda (path reservation) declared to be the property of the Crown under the Waste Lands Ordinances ; on the east by Wewagawabima declared to be the property of the Crown under the Waste Lands Ordinances, Meegahawatta declared to be the property of the Crown under the Waste Lands Ordinances ; on the south by Meegahawatta claimed by N. K. Arlis Appu ; on the west by T. P. 179,161.



Scale of 1 Chain to an Inch.

Surveyor-General's Office,
Colombo, February 18, 1914.

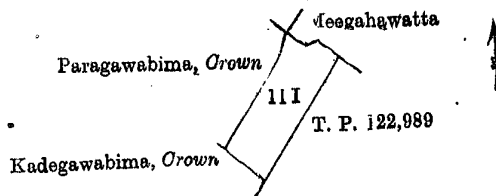
G. K. THORNHILL,
for Surveyor-General.

II.—Preliminary plan 302.

Situation : Ihala Talawa village in Nuwaragam korale of Nuwarakalawiya district.

Lot.	Name of Land.	Extent, A. R. P.
11I	Ihalatalawakadebima (road reservation)	0 0 3.5

and bounded as follows : on the north by Meegahawatta claimed by Mudalihamy ; on the east by T. P. 122,989 ; on the south by Kadegawabima declared to be the property of the Crown under the Waste Lands Ordinances ; on the west by Paragawabima declared to be the property of the Crown under the Waste Lands Ordinances.



Scale of 1 Chain to an Inch.

Surveyor-General's Office,
Colombo, February 18, 1914.

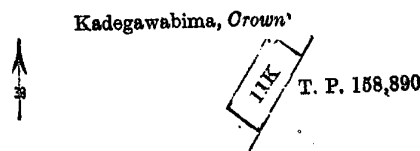
G. K. THORNHILL,
for Surveyor-General.

III.—Preliminary plan 302.

Situation : Ihala Talawa village in Nuwaragam korale of Nuwarakalawiya district.

Lot.	Name of Land.	Extent, A. R. P.
11K	Kadebima (road reservation)	0 0 1.63

and bounded as follows : on the north by Kadegawabima declared to be the property of the Crown under the Waste Lands Ordinances ; on the east by T. P. 158,890 ; on the south and west by Kadegawabima declared to be the property of the Crown under the Waste Lands Ordinances.



Scale of 1 Chain to an Inch.

Surveyor-General's Office,
Colombo, February 18, 1914.


G. K. THORNHILL,
for Surveyor-General.

IV.—Preliminary plan 302.

Situation : Ihala Talawa village in Nuwaragam korale of Nuwarakalawiya district.

Lot.	Name of Land.	Extent, A. R. P.
11L	Kadabima (road reservation)	0 0 1.75

and bounded as follows : on the north by Kadegawabima declared to be the property of the Crown under the Waste Lands Ordinances ; on the east by T. P. 158,891 ; on the south and west by Kadegawabima declared to be the property of the Crown under the Waste Lands Ordinances.



Surveyor-General's Office,
Colombo, February 18, 1914.

Scale of 1 Chain to an Inch.

G. K. THORNHILL,
for Surveyor-General.

V.—Preliminary plan 302.

Situation : Ihala Talawa village in Nuwaragam korale of Nuwarakalawiya district.

Lot.	Name of Land.	Extent, A. R. P.
11M	Kadabima (road reservation)	0 0 0.75

and bounded as follows : on the north by Kadegawabima declared to be the property of the Crown under the Waste Lands Ordinances ; on the east by T. P. 158,892 ; on the south and west by Kadegawabima declared to be the property of the Crown under the Waste Lands Ordinances.



Surveyor-General's Office,
Colombo, February 18, 1914.

Scale of 1 Chain to an Inch.

G. K. THORNHILL,
for Surveyor-General.

VI.—Preliminary plan 302.

Situation : Ihala Talawa village in Nuwaragam korale of Nuwarakalawiya district.

Lot	Name of Land.	Extent, A. R. P.
11N	Kadabima (road reservation)	0 0 4.5
13B	Kadegawawatta (road reservation)	0 0 2.63
		0 0 7.13

and bounded as follows : on the north by the Kadegawabima declared to be the property of the Crown under the Waste Lands Ordinances ; on the east by T. P. 158,892, T. P. 158,894 ; on the south by Ihalatalawekele declared to be the property of the Crown under the Waste Lands Ordinances ; on the west by Paragawabima declared to be the property of the Crown under the Waste Lands Ordinances, Ihalatalawakadabima declared to be the property of the Crown under the Waste Lands Ordinances, Paragawabima declared to be the property of the Crown under the Waste Lands Ordinances.

[For Diagram see page 465.]

Anuradhapura Notice No. 5,177.

Notice under "The Waste Lands Ordinances of 1897, 1899, 1900, and 1903."

TAKE notice that unless within three months from April 9, 1914, the persons, if any, who claim any interest in the lands hereinafter mentioned or in any one or more of such lands or to some interest therein make claim in person or in writing to the said lands or any of them or to some interest therein to W. L. Murphy, Esq., Special Officer appointed under section 28 of "The Waste Lands Ordinances of 1897, 1899, 1900, and 1903," at his office at Fort, Colombo :

Such Special Officer, in pursuance of the powers vested in him by the said Ordinances, will declare by writing under his hand that the said lands, or such of them as to which no claim has been made, are the property of the Crown.

W. L. MURPHY,
Special Officer.

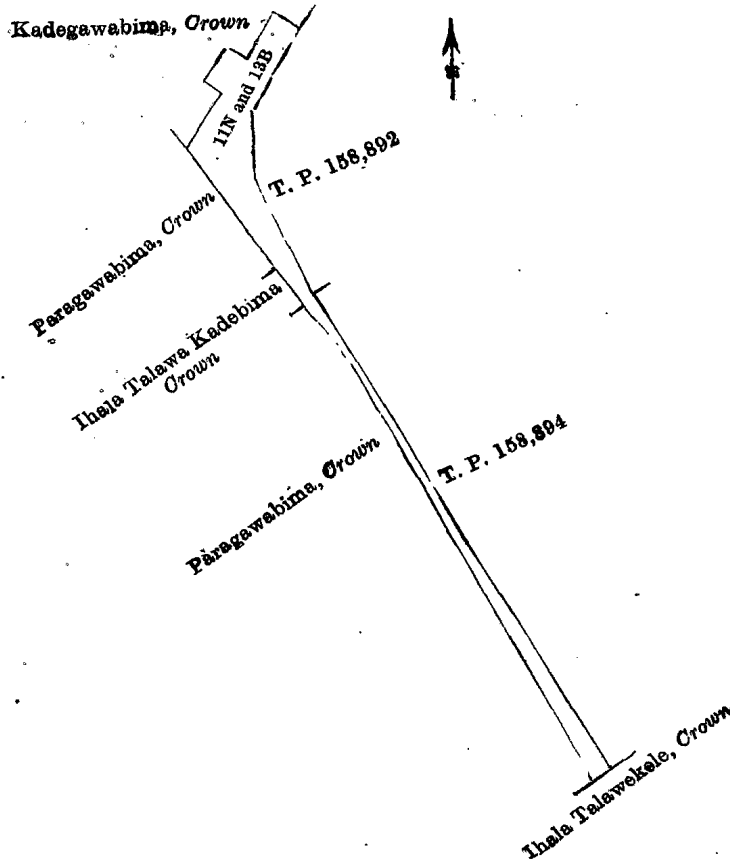
Description of the Lands referred to.

The following lots situated in the village of Galweragollewa, in the Pahala Kende tulana of the Kende korale of the Nuwaragam palata, in the North-Central Province, as described in the annexed diagrams :—

I.—Preliminary plan 587.

Situation : Galweragollewa village in Kende korale of Nuwarakalawiya district.

Lot.	Name of Land.	Extent, A. R. P.
8A	Landakele	0 0 23
9A	Galweragollewegangoda	0 0 21
9B	Gangodegala	0 2 19
17	Bund reservation	1 2 39
18A	Akkerewatta	0 1 4
		2 3 26

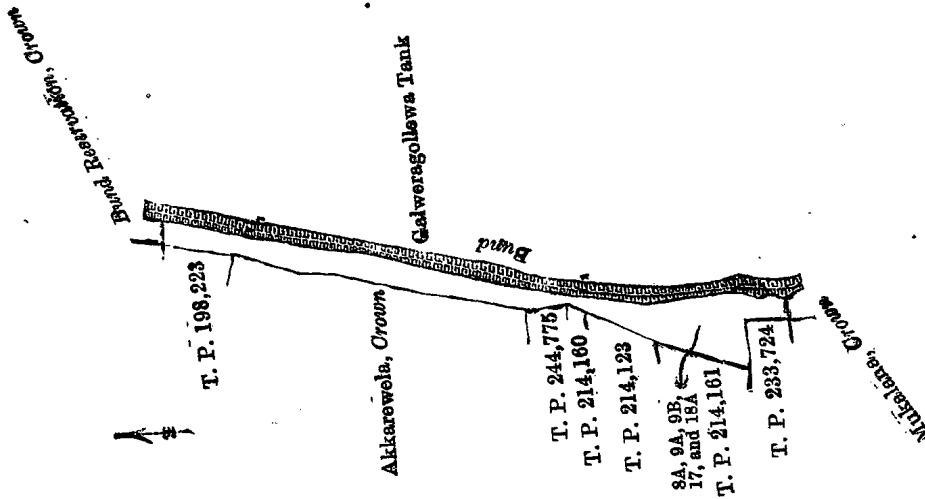


Surveyor-General's Office,
Colombo, February 18, 1914.

Scale of 1 Chain to an Inch.
Anuradhapura S. O. 2—1914.

G. K. THORNHILL,
for Surveyor-General.

and bounded as follows: on the north by a bund reservation declared to be the property of the Crown under the Waste Lands Ordinances; on the east by a bund (the Galweragollewa tank); on the south by Mukalana declared to be the property of the Crown under the Waste Lands Ordinances, T. P. 233,724; on the west by T. P. 214,161, T. P. 214,123, T. P. 214,160, T. P. 244,775, Akkarewela belonging to Crown, T. P. 198,223



Surveyor-General's Office,
Colombo, February 19, 1914.

Scale of 8 Chains to an Inch.

G. K. THORNHILL,
for Surveyor-General.


II.—Preliminary plan 587.

Situation: Galweragollewa village in Kende korale of Nuwarakalawiya district.
Name of Land,

Lot.
10A .. Landukele

Extent, A, B, P.
0 2 2

and bounded as follows: on the north and east by Galweragollewepuranawela claimed by Sudhahamy Vedarala and others; on the south by T. P. 255,493; on the west by Galweragollewepuranawela claimed by Sudhahamy Vedarala and others.



Surveyor-General's Office,
Colombo, February 19, 1914.

Scale of 8 Chains to an Inch.

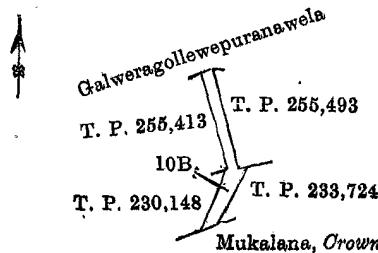
G. K. THORNHILL,
for Surveyor-General.

III.—Preliminary plan 587.

Situation : Galweragollewa village in Kende korale of Nuwarakalawiya district.

Lot.	Name of Land.	Extent, A. R. P.
10B	Landukele	0 1 19

and bounded as follows : on the north by Galweragollewepuranawela claimed by Sudhahamy Vedarala and others ; on the east by T. P. 255,493, T. P. 233,724 ; on the south by Mukalana declared to be the property of the Crown under the Waste Lands Ordinances ; on the west by T. P. 230,148, T. P. 255,413.



Surveyor-General's Office,
Colombo, February 19, 1914.

Scale of 8 Chains to an Inch.

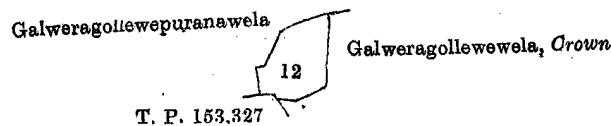
G. K. THORNHILL,
for Surveyor-General.

IV.—Preliminary plan 587.

Situation : Galweragollewa village in Kende korale of Nuwarakalawiya district.

Lot.	Name of Land.	Extent, A. R. P.
12	Landukele	0 3 11

and bounded as follows : on the north by Galweragollewepuranawela claimed by Sudhahamy Vedarala and others ; on the east by Galweragollewewela belonging to Crown ; on the south by Galweragollewewela belonging to Crown, T. P. 153,327 ; on the west by Galweragollewepuranawela claimed by Sudhahamy Vedarala and others.



Surveyor-General's Office,
Colombo, February 19, 1914.

Scale of 8 Chains to an Inch.

G. K. THORNHILL,
for Surveyor-General.

Anuradhapura S. O. 3—1914.

FINAL ORDERS.

Hambantota S. O. No. 1,060.

Order under Section 4, Sub-section (1), of "The Waste Lands Ordinances of 1897, 1899, 1900, and 1903," admitting Land to be Private Property.

In the matter of the land commonly called or known as Liangahakoratuwa, situate in the village of Kadigamuwa, in the West Giruwa pattu of the Hambantota District, in the Southern Province, and of "The Waste Lands Ordinances of 1897, 1899, 1900, and 1903."

WHEREAS in pursuance of section 1 of the said Ordinances it was duly notified on October 25, 1912, that if no claim to the land commonly called or known as Liangahakoratuwa, situate in the village of Kadigamuwa, in the West Giruwa pattu of the Hambantota District, in the Southern Province, containing in extent 1 acre 3 roods and 35 perches, and shown as lot 53A in preliminary plan 239 and in the annexed diagram, was made to Walter Ernest Wait, Special Officer appointed under section 28 of the said Ordinances, within the period of three months from the date specified in such notice, such land would be declared the property of Crown, and dealt with on account of the Crown (*vide* Notice No. 4,580) :

And whereas Sriweera Jayawardene Hettige Don Siyadoris made claim thereto, and I, Walter Ernest Wait, Special Officer appointed under section 28 of the said Ordinances, made due inquiry into such claim, I do hereby admit the claim of the said claimant, along with Panamulla Arachchige Don Dines, to the said land, as more fully described herein below, under section 4, sub-section (1), of the said Ordinances.

Description of the Land referred to.

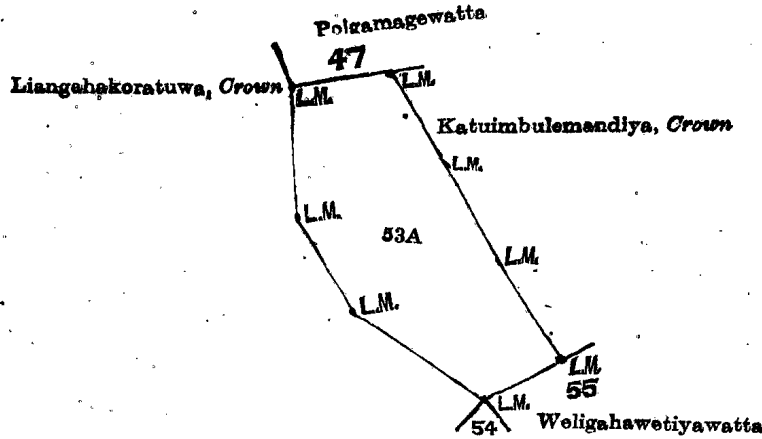
The following lot situated in the village of Kadigamuwa, in the West Giruwa pattu of the Hambantota District, in the Southern Province, as described in the annexed diagram:—

Preliminary plan 239.

Situation: Kadigamuwa village in West Giruwa pattu of Hambantota District.

Lot.	Name of Land.	Extent, A. R. P.
53A	Liangahakoratuwa	1 3 35

and bounded as follows: on the north by Polgamagewatta claimed by Kirama Ratanapala Terunnanse and others; on the east by Katuimbulemandiya to be declared the property of the Crown under the Waste Lands Ordinances; on the south by Weligahawetiyawatta sold by the Crown; on the west by Liangahakoratuwa to be declared the property of the Crown under the Waste Lands Ordinances.



Surveyor-General's Office,
Colombo, August 22, 1913.

Scale of 4 Chains to an Inch.

A. J. WICKWAR,
for Surveyor-General.

February 4, 1914.

W. E. WAIT,
Special Officer.

Kurunegala S. O. No. 716.

Order under Section 4, Sub-section (1), of "The Waste Lands Ordinances of 1897, 1899, 1900, and 1903," admitting Lands to be Private Property.

In the matter of the lands commonly called or known as Kongahamulahena, Bogahamulahena, situate in the village of Abakolawewa, in the Mahagalboda Egoda korale of the Hiriyala hatpattu of the Kurunegala District, in the North-Western Province, and of "The Waste Lands Ordinances of 1897, 1899, 1900, and 1903."

WHEREAS in pursuance of section 1 of the said Ordinances it was duly notified on December 15, 1911, that if no claim to the lands commonly called or known as Kongahamulahena, Bogahamulahena, situate in the village of Abakolawewa, in the Mahagalboda Egoda korale of the Hiriyala hatpattu of the Kurunegala District, in the North-Western Province, containing in extent 2 acres 3 roods and 17 perches, and shown as lots G 1050E, G 1050AE in preliminary plan 2,034 and in the annexed diagram, was made to Norman Albert Hampton, Special Officer appointed under section 28 of the said Ordinances, within the period of three months from the date specified in such notice, such lands would be declared the property of Crown, and dealt with on account of the Crown (*vide* Notice No. 3,926):

And whereas Abeyaratne Dissanayake Mudiyanse Kalu Banda *alias* Panchiralage Kalu Banda made claim thereto, and John Murray Davies, Special Officer appointed under section 28 of the said Ordinances, made due inquiry into such claim, I, Norman Albert Hampton, Special Officer, with the consent of His Excellency the Governor, do hereby admit the claim of the said claimant to the said lands, as more fully described herein below, under section 4, sub-section (1), of the said Ordinances.

Description of the Lands referred to.

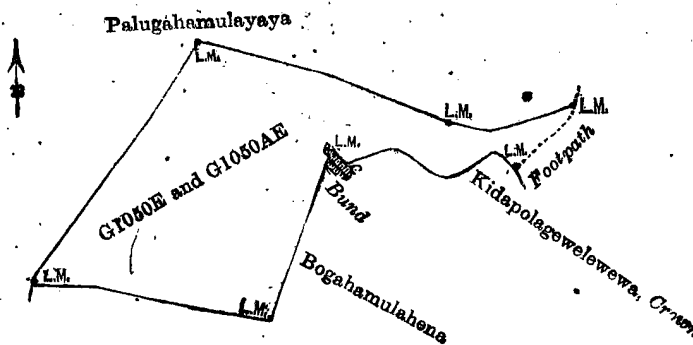
The following lots situated in the village of Abakolawewa, in the Mahagalboda Egoda korale of the Hiriyala hatpattu of the Kurunegala District, in the North-Western Province, as described in the annexed diagram:—

Preliminary plan 2,034.

Situation: Abakolawewa village in Mahagalboda Egoda korale of Hiriyala hatpattu of Kurunegala District.

Lot.	Name of Land.	Extent, A. R. P.
G-1050E	Kongahamulahena	2 1 16
G 1050AE	Bogahamulahena	0 2 1
		2 3 17

and bounded as follows: on the north by Palugahamulayaya sold to Gallekankanamalage Alphonsus Fernando under the Waste Lands Ordinances; on the east by a footpath, Kidapolagewelewewa to be declared the property of the Crown under the Waste Lands Ordinances, a bund, Bogahamulahena claimed by A. D. M. Yapathamy and Pinchimenika; on the south by Bogahamulahena claimed by A. D. M. Yapathamy and Pinchimenika; on the west by Palugahamulayaya sold to Gallekankanamalage Alphonsus Fernando under the Waste Lands Ordinances.



Surveyor-General's Office,
Colombo, October 31, 1913.

Scale of 4 Chains to an Inch.

A. J. WICKWAR,
for Surveyor-General.

N. A. HAMPTON,
Special Officer.
January 7, 1914.

Kurunegala S. O. No. 717.

Order under Section 4, Sub-section (1), of "The Waste Lands Ordinances of 1897, 1899, 1900, and 1903."

In the matter of the lands commonly called or known as Divurapuyaya, Galamunuyaya, situate in the village of Abakolawewa, in the Mahagalboda Egoda korale of the Hiriyala hatpattu of the Kurunegala District, in the North-Western Province, and of "The Waste Lands Ordinances of 1897, 1899, 1900, and 1903."

WHEREAS in pursuance of section 1 of the said Ordinances it was duly declared and notified on December 15, 1911, that if no claim to the lands commonly called or known as Divurapuyaya, Galamunuyaya, situate in the village of Abakolawewa, in the Mahagalboda Egoda korale of the Hiriyala hatpattu of the Kurunegala District, in the North-Western Province, containing in extent 120 acres 1 rood and 28 perches, and shown as lots K 1050, L 1050 in preliminary plan 2,034 and in the annexed diagram, was made to Norman Albert Hampton, Special Officer appointed under section 28 of the said Ordinances, within the period of three months from the date specified in the said notice, such lands would be declared the property of the Crown, and dealt with on account of the Crown (*vide* Notice No. 3,926);

And whereas William Paul Rodrigo made claim thereto, and John Murray Davies, Special Officer appointed under section 28 of the said Ordinances, made due inquiry into such claim, and whereas the said claimant and I, with the consent of His Excellency the Governor, came to an agreement in writing dated May 6, 1912, concerning the said lands, under section 4, sub-section (1), of the said Ordinances, whereby it was agreed that the said claimant should be declared the purchaser of an extent of 115 acres 1 rood and 36 perches at the rate of Rs. 18 per acre, upon payment, on or before November 6, 1912, to the Settlement Officer, and it was further agreed that there should be an adjustment of the amount due when the survey of the area was made, the claimant paying a further amount at the rate of Rs. 18 per acre for any area in excess of 115 acres 1 rood and 36 perches, and receiving a refund at the same rate for any deficiency there might be below 115 acres 1 rood and 36 perches, and whereas an excess of 4 acres 3 roods and 32 perches has been made, a further sum of Eighty-nine Rupees and Ten cents (Rs. 89.10) was paid by the said claimant, he is hereby declared to be the purchaser of lots K 1050 and L 1050 of 120 acres 1 rood and 28 perches, for a sum of Two Thousand One hundred and Sixty-seven Rupees and Sixty-five cents (Rs. 2,167.65) only, as more fully described herein below.

Description of the Lands referred to.

The following lots situated in the village of Abakolawewa, in the Mahagalboda Egoda korale of the Hiriyala hatpattu of the Kurunegala District, in the North-Western Province, as described in the annexed diagram:—

Preliminary plan 2,034.

Situation: Abakolawewa village in Mahagalboda Egoda korale of Hiriyala hatpattu of Kurunegala District.		Extent, A. R. P.	
Lot.	Name of Land.		
K 1050	Divurapuyaya	66	1 36
L 1050	Galamunuyaya	53	3 32
		120	1 28

and bounded as follows: on the north by the Digawal-ela, Midellawalamukalana sold by the Crown, the Digawal-ela, Wadagewewahena sold by the Crown; on the east by Wadagewewahena sold by the Crown, the village limit of Nelumpatgama; on the south by the village limit of Karambahena; on the west by Galamunuyaya sold to Appawa Thuriappa and another under the Waste Lands Ordinances.

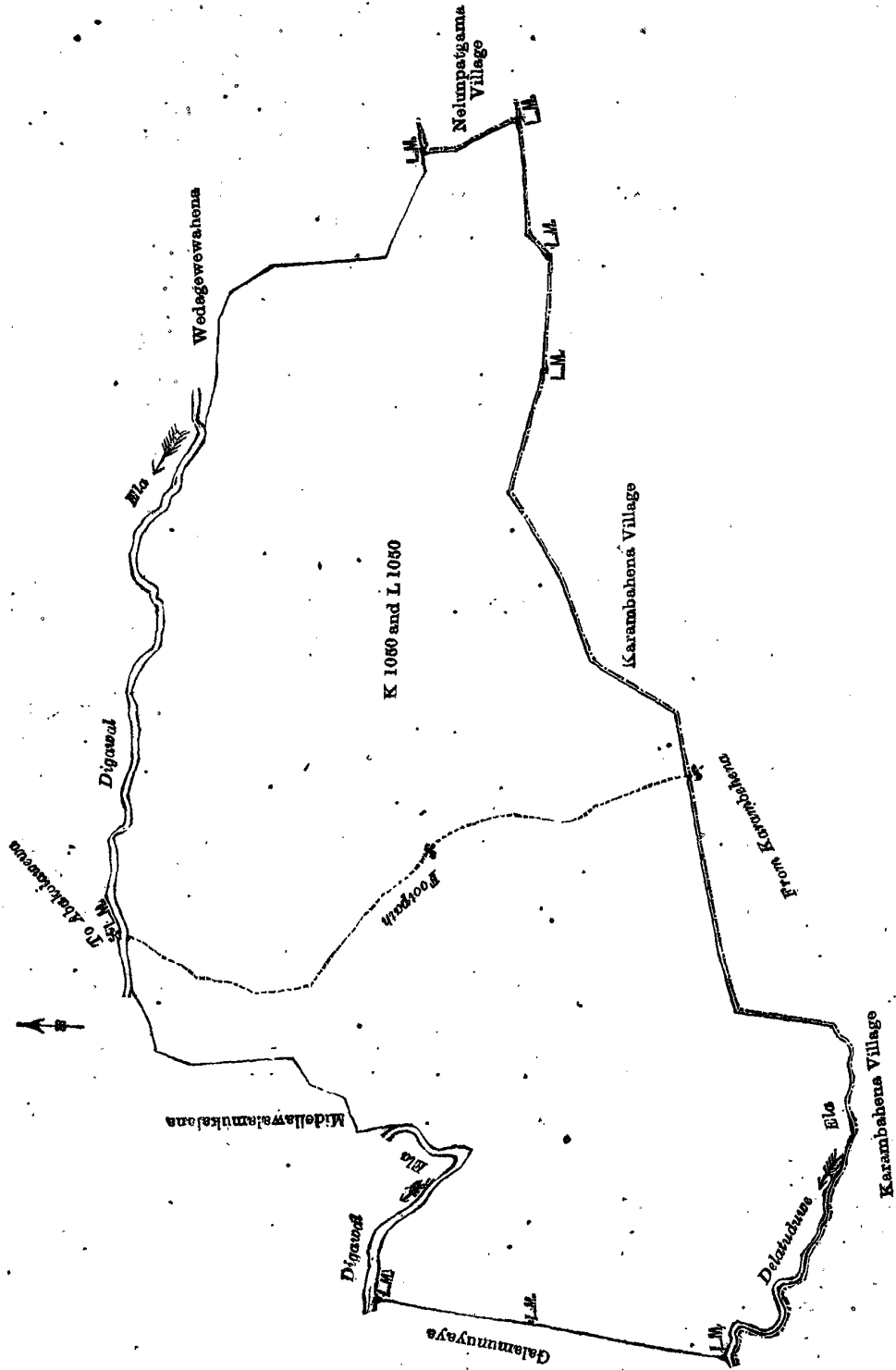
[For Diagram see page 469.]

Kurunegala S. O. No. 718.

Order under Section 2 of "The Waste Lands Ordinances of 1897, 1899, 1900, and 1903," declaring Land to be Crown Property.

In the matter of the land commonly called or known as Ihalakandamukalana, situate in the village of Annukana (eastern portion), in the Ihalawasideke korale of the Hiriyala hatpattu of the Kurunegala District, in the North-Western Province, and of "The Waste Lands Ordinances of 1897, 1899, 1900, and 1903."

THE notice required by section 1 of "The Waste Lands Ordinances of 1897, 1899, 1900, and 1903," having been duly published in manner prescribed by that section in respect of the above-named land (*vide* Notice No. 4,985), and no claim having been made to the said land or to any interest therein within the period of three months from the date specified in the said notice, I, John Murray Davies, Special Officer appointed under section 28 of the said Ordinances, under and by virtue of the powers vested in me in that behalf by section 2 of the said Ordinances, do hereby, on February 18, 1914, order and declare that the said land, as more fully described herein below, situate in the village of Annukana (eastern portion), in the Ihalawasideke korale of the Hiriyala hatpattu of the Kurunegala District, in the North-Western Province, and shown as lot 10 in preliminary plan 1,206 and in the annexed diagram, and containing in extent 31 acres 1 rood and 20 perches, is the property of the Crown.



Surveyor-General's Office,
Colombo, October 31, 1913.

Scale of 8 Chains to an Inch.

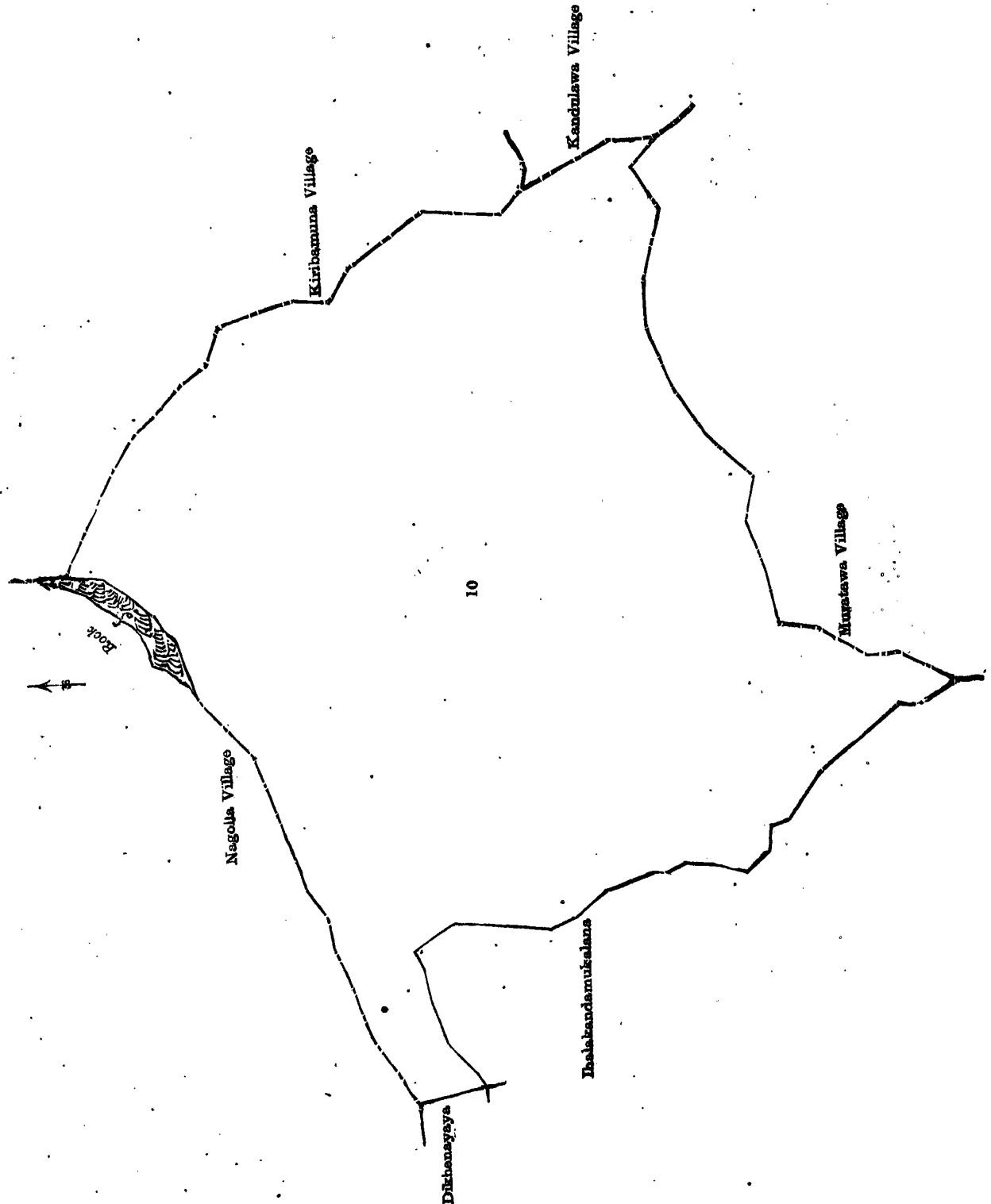
A. J. WIOKWAL,
for Surveyor-General.

January 7, 1914.

N. A. HAMPTON,
Special Officer.

Description of the Land referred to.

The land commonly called or known as Ihalakandamukalana, situated in the village of Annukana (eastern portion), in the Ihalawasideke korale of the Hiriyala hatpattu of the Kurunegala District, in the North-Western Province, containing in extent 31 acres 1 rood and 20 perches, and shown as lot 10 in preliminary plan 1,206 and in the annexed diagram, and bounded as follows: on the north by the village limit of Nagolla, a rock, the village limit of Kiribamuna; on the east by the village limit of Kiribamuna, the village limit of Kandulawa; on the south by the village limit of Muratawa; on the west by Ihalakandamukalana claimed by the owners of Periakaduwe Vihare, temple (claim No. 72), Dikhenayaya claimed by A. Kiribanda and others.



Surveyor-General's Office,
Colombo, July 16, 1913.

Scale of 4 Chains to an Inch.

A. J. WICKWAR,
for Surveyor-General.

February 18, 1914.

J. M. DAVIES,
Special Officer.

Kurunegala S. O. No. 719.

**Order under Section 2 of "The Waste Lands Ordinances of 1897, 1899, 1900, and 1903,"
declaring Land to be Crown Property.**

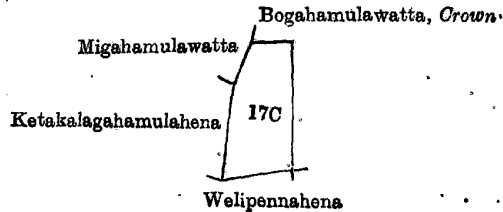
In the matter of the land commonly called or known as Bogahamulahena, situate in the village of Pitadeniya, in the Mayurawati korale of the Dambadeni hatpattu of the Kurunegala District, in the North-Western Province, and of "The Waste Lands Ordinances of 1897, 1899, 1900, and 1903."

THE notice required by section 1 of "The Waste Lands Ordinances of 1897, 1899, 1900, and 1903," having been duly published in manner prescribed by that section in respect of the above-named land (*vide* Notice No. 5,058), and no claim having been made to the said land or to any interest therein within the period of three months from the date specified

in the said notice, I, Norman Albert Hampton, Special Officer appointed under section 28 of the said Ordinances, under and by virtue of the powers vested in me in that behalf by section 2 of the said Ordinances, do hereby, on February 19, 1914, order and declare that the said land, as more fully described herein below, situate in the village of Pitadeniya, in the Mayurawati korale of the Dambadeni hatpattu of the Kurunegala District, in the North-Western Province, and shown as lot 17C in preliminary plan 924 and in the annexed diagram, and containing in extent 1 acre 2 roods and 14 perches, is the property of the Crown.

Description of the Land referred to.

The land commonly called or known as Bogahamulahena, situated in the village of Pitadeniya, in the Mayurawati korale of the Dambadeni hatpattu of the Kurunegala District, in the North-Western Province, containing in extent 1 acre 2 roods and 14 perches, shown as lot 17C in preliminary plan 924 and in the annexed diagram, and bounded as follows: on the north and east by Bogahamulawatta claimed by the Crown; on the south by Welipennahena sold by the Crown; on the west by Ketakalagahamulahena sold by the Crown, Migahamulawatta sold by the Crown.



Surveyor-General's Office,
Colombo, September 30, 1913.

Scale of 8 Chains to an Inch.

W. C. S. INGLIS,
for Surveyor-General.

February 19, 1914.

N. A. HAMPTON,
Special Officer.

Uva S. O. No. 1,705.

Order under Section 4, Sub-section (1), of "The Waste Lands Ordinances of 1897, 1899, 1900, and 1903."

In the matter of the land commonly called or known as Ridipanawattihena *alias* Hiwalgama-arawewatta, situate in the village of Udalaelegama, in the Soranatotakorale of the Wiyaluwa division, in the Province of Uva, and of "The Waste Lands Ordinances of 1897, 1899, 1900, and 1903."

WHEREAS in pursuance of section 1 of the said Ordinances it was duly declared and notified on March 5, 1909, that if no claim to the land commonly called or known as Ridipanawattihena *alias* Hiwalgama-arawewatta, situate in the village of Udalaelegama, in the Soranatotakorale of the Wiyaluwa division, in the Province of Uva, containing in extent 1 acre and 8 perches, and shown as lot 6B1 in preliminary plan 88 and in the annexed diagram, was made to John George Fraser, Special Officer appointed under section 28 of the said Ordinances, within the period of three months from the date specified in the said notice, such land would be declared the property of the Crown, and dealt with on account of the Crown *vide* Notice No. 3,362):

And whereas Helaweliarawe Kiriwante made claim thereto, and John George Fraser, Special Officer appointed under section 28 of the said Ordinances, made due inquiry into such claim, and whereas the aforesaid John George Fraser and the said claimant, with the consent of His Excellency the Governor, came to an agreement in writing dated October 2, 1909, concerning the said land, under section 4, sub-section (1), of the said Ordinances, whereby it was agreed that the said claimant should be declared the purchaser of the said land upon payment, on or before November 15, 1909, to the Government Agent at Badulla, of a sum of Five Rupees and Fifty Cents (Rs. 5.50) only, as the purchase amount of the said land, and whereas the said amount has been duly paid by the said claimant, he is hereby, in pursuance of the agreement aforementioned, declared to be the purchaser of the said land, as more fully described herein below.

Description of the Land referred to.

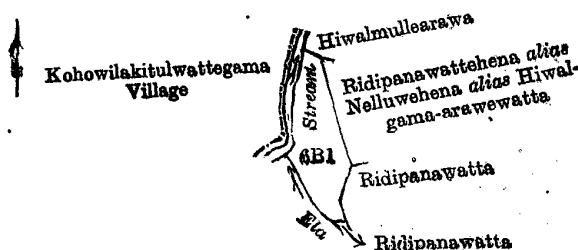
The following lot situated in the village of Udalaelegama, in the Soranatotakorale of the Wiyaluwa division, in the Province of Uva, as described in the annexed diagram:—

Preliminary plan 88.

Situation: Udalaelegama village in Soranatotakorale of Wiyaluwa division, Province of Uva.

Lot.	Name of Land.	Extent, A. R. P.
6B1	Ridipanawattihena <i>alias</i> Hiwalgama-arawewatta	1 0 8

and bounded as follows: on the north by Hiwalmullearawa claimed by S. M. B. Egodawela Korala; on the east by Ridipanawattihena *alias* Nelluwahena *alias* Hiwalgama-arawewatta sold under the Waste Lands Ordinances to Samarakoon Mudiyanselage Banda Egodawela, Ridipanawatta claimed by Ridipane Punchirala and others; on the south by Ridipanawatta claimed by Ridipane Punchirala, an *ela*; and on the west by a stream (the village limit of Kohowila-Kitulwattigama).



Surveyor-General's Office,
Colombo, October 14, 1913.

Scale of 8 Chains to an Inch.

A. J. WICKWAR,
for Surveyor-General.

November 20, 1913.

H. O. FOX,
Special Officer.

Uva S. O. No. 1,706.

Order under Section 4, Sub-section (1), of "The Waste Lands Ordinances of 1897, 1899, 1900, and 1903."

In the matter of the land commonly called or known as Ithegalagawahena, situate in the village of Udalaegama, in the Soranotota korale of the Wiyaluwa division, in the Province of Uva, and of "The Waste Lands Ordinances of 1897, 1899, 1900, and 1903."

WHEREAS in pursuance of section 1 of the said Ordinances it was duly declared and notified on March 5, 1909, that if no claim to the land commonly called or known as Ithegalagawahena, situate in the village of Udalaegama, in the Soranotota korale of the Wiyaluwa division, in the Province of Uva, containing in extent 1 acre 3 roods and 31 perches, and shown as lot 6W in preliminary plan 88 and in the annexed diagram, was made to John George Fraser, Special Officer appointed under section 28 of the said Ordinances, within the period of three months from the date specified in the said notice, such land would be declared the property of the Crown, and dealt with on account of the Crown (*vide* Notice No. 3,362):

And whereas Medawelagedara Ranhamy made claim thereto, and John George Fraser, Special Officer appointed under section 28 of the said Ordinances, made due inquiry into such claim, and whereas the aforesaid John George Fraser, and the said claimant, with the consent of His Excellency the Governor, came to an agreement in writing dated October 2, 1909, concerning the said land, under section 4, sub-section (1), of the said Ordinances, whereby it was agreed that the said claimant should be declared the purchaser of the said land upon payment, on or before November, 15, 1909, to the Government Agent at Badulla, of a sum of Twenty Rupees (Rs. 20) only, as the purchase amount of the said land and of the land shown as lot 6Z on block survey preliminary plan 88, and whereas the said amount has been duly paid by the said claimant, he is hereby, in pursuance of the agreement afore-mentioned, declared to be the purchaser of the said land, viz., lot 6W, as more fully described herein below.

Description of the Land referred to.

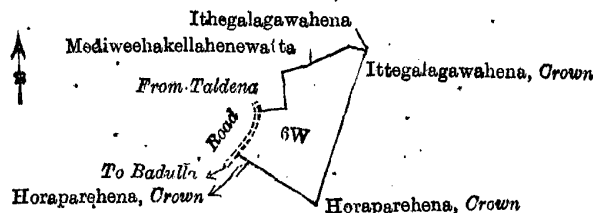
The following lot situated in the village of Udalaegama, in the Soranotota korale of the Wiyaluwa division, in the Province of Uva, as described in the annexed diagram:—

Preliminary plan 88.

Situation: Udalaegama village in Soranotota korale of Wiyaluwa division, Province of Uva.

Lot.	Name of Land.	Extent, A. R. P.
6W	Ithegalagawahena	1 3 31

and bounded as follows: on the north by Mediweehakellahenewatta claimed by S. M. B. Egodawela Korala, Ithegalagawahena sold under the Waste Lands Ordinances to Medakumburegedara Tissahamy Gamarala; on the east by Ittegalagawahena to be declared the property of the Crown under the Waste Lands Ordinances; on the south by Horaparehena to be declared the property of the Crown under the Waste Lands Ordinances; on the west by the road from Badulla to Taldena, Mediweehakellahenewatta claimed by S. M. B. Egodawela Korala.



Surveyor-General's Office,
Colombo, October 14, 1913.

Scale of 8 Chains to an Inch.

A. J. WICKWAR,
for Surveyor-General.

November 20, 1913.

H. O. FOX,
Special Officer.

Uva S. O. No. 1,707.

Order under Section 4, Sub-section (1), of "The Waste Lands Ordinances of 1897, 1899, 1900, and 1903."

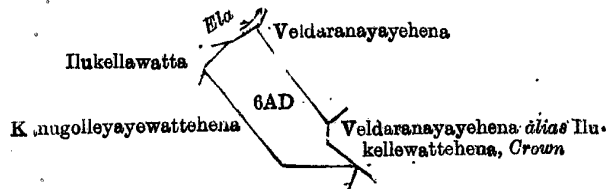
In the matter of the land commonly called or known as Veldaranayayehena *alias* Ilukellewattchena, situate in the village of Udalaegama, in the Soranotota korale of the Wiyaluwa division, in the Province of Uva, and of "The Waste Lands Ordinances of 1897, 1899, 1900, and 1903."

WHEREAS in pursuance of section 1 of the said Ordinances it was duly declared and notified on March 5, 1909, that if no claim to the land commonly called or known as Veldaranayayehena *alias* Ilukellewattchena, situate in the village of Udalaegama, in the Soranotota korale of the Wiyaluwa division, in the Province of Uva, containing in extent 1 acre 2 roods and 28 perches, and shown as lot 6AD in preliminary plan 88 and in the annexed diagram, was made to John George Fraser, Special Officer appointed under section 28 of the said Ordinances, within the period of three months from the date specified in the said notice, such land would be declared the property of the Crown, and dealt with on account of the Crown (*vide* Notice No. 3,362):

And whereas Annasiwatte Punchirala made claim thereto, and John George Fraser, Special Officer appointed under section 28 of the said Ordinances, made due inquiry into such claim, and whereas the aforesaid John George Fraser and the said claimant, with the consent of His Excellency the Governor, came to an agreement in writing dated October 3, 1909, concerning the said land, under section 4, sub-section (1), of the said Ordinances, whereby it was agreed that the said claimant should be declared the purchaser of the said land upon payment, on or before November 15, 1909, to the Government Agent at Badulla, of a sum of Seven Rupees and Fifty Cents (Rs. 7.50) only, as the purchase amount of the said land, and whereas the said amount has been duly paid by the said claimant, he is hereby, in pursuance of the agreement afore-mentioned, declared to be the purchaser of the said land, as more fully described herein below.

Description of the Land referred to.

The land commonly called or known as Veldaranayayehena *alias* Ilukellewattchena, situated in the village of Udalaegama, in the Soranotota korale of the Wiyaluwa division, in the Province of Uva, containing in extent 1 acre 2 roods and 28 perches, shown as lot 6AD in preliminary plan 88 and in the annexed diagram, and bounded as follows: on the north by Veldaranayayehena sold to Medakumburegedara Tissahamy Gamarala under the Waste Lands Ordinances; on the east by Veldaranayayehena *alias* Ilukellewattchena to be declared the property of the Crown under the Waste Lands Ordinances; on the south by Kanugolleyayewattchena to be declared the property of Kanugolle Appu under the Waste Lands Ordinances; and on the west by Ilukellawatta claimed by Annasiwatte Punchirala and others, an ela.



Surveyor-General's Office,
Colombo, October 14, 1913.

Scale of 8 Chains to an Inch.

A. J. WICKWAR,
for Surveyor-General.

November 20, 1913.

H. O. FOX,
Special Officer.

Uva S. O. No. 1,708.

Order under Section 4, Sub-section (1), of "The Waste Lands Ordinances of 1897, 1899, 1900, and 1903."

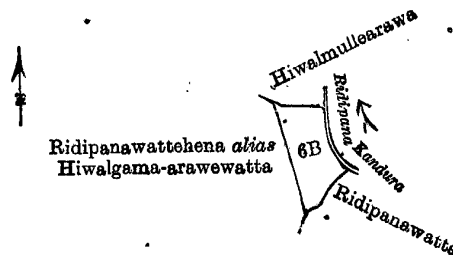
In the matter of the land commonly called or known as Ridipanawattchena *alias* Nelluwehena *alias* Hiwalgama-arawewatta, situate in the village of Udalaelegama, in the Soranatota korale of the Wiyaluwa division, in the Province of Uva, and of "The Waste Lands Ordinances of 1897, 1899, 1900, and 1903."

WHEREAS in pursuance of section 1 of the said Ordinances it was duly declared and notified on March 5, 1909, that if no claim to the land commonly called or known as Ridipanawattchena *alias* Nelluwehena *alias* Hiwalgama-arawewatta, situate in the village of Udalaelegama, in the Soranatota korale of the Wiyaluwa division, in the Province of Uva, containing in extent 3 roods and 23 perches, and shown as lot 6B in preliminary plan 88 and in the annexed diagram, was made to John George Fraser, Special Officer appointed under section 28 of the said Ordinances, within the period of three months from the date specified in the said notice, such land would be declared the property of the Crown, and dealt with on account of the Crown (*vide* Notice No. 3,362):

And whereas Samorakon Mudiyansele Banda Egodawela made claim thereto, and John George Fraser, Special Officer appointed under section 28 of the said Ordinances, made due inquiry into such claim, and whereas the aforesaid John George Fraser and the said claimant, with the consent of His Excellency the Governor, came to an agreement in writing dated October 2, 1909, concerning the said land, under section 4, sub-section (1), of the said Ordinances, whereby it was agreed that the said claimant should be declared the purchaser of the said land upon payment, on or before November 15, 1909, to the Government Agent at Badulla, of a sum of Thirteen Rupees (Rs. 13) only, as the purchase amount of the said land, and of the lands now shown as 3G and 3J on block survey preliminary plan 88, and whereas the said amount has been duly paid by the said claimant, he is hereby, in pursuance of the agreement afore-mentioned, declared to be the purchaser of the said land, *viz.*, lot 6B, as more fully described herein below.

Description of the Land referred to.

The land commonly called or known as Ridipanawattchena *alias* Nelluwehena *alias* Hiwalgama-arawewatta, situated in the village of Udalaelegama, in the Soranatota korale of the Wiyaluwa division, in the Province of Uva, containing in extent 3 roods and 23 perches, shown as lot 6B in preliminary plan 88 and in the annexed diagram, and bounded as follows: on the north by Hiwalmullearawa claimed by S. M. B. Egodawela Korala; on the east by the Ridipanakandura; on the south by Ridipanawatta claimed by Ridipane Punchirala and others; and on the west by Ridipanawattchena *alias* Hiwalgama-arawewatta sold to Helaweliarawe Kiriwante under the Waste Lands Ordinances.



Surveyor-General's Office,
Colombo, October 14, 1913.

Scale of 8 Chains to an Inch.

A. J. WICKWAR,
for Surveyor-General.

November 20, 1913.

H. O. FOX,
Special Officer.

Uva S. O. No. 1,709.

**Order under Section 2 of "The Waste Lands Ordinances of 1897, 1899, 1900, and 1903,"
declaring Land to be Crown Property.**

In the matter of the land commonly called or known as Reservation for road, situate in the village of Udalaelegama, in the Soranatota korale of the Wiyaluwa division, in the Province of Uva, and of "The Waste Lands Ordinances of 1897, 1899, 1900, and 1903."

THE notice required by section 1 of "The Waste Lands Ordinances of 1897, 1899, 1900, and 1903," having been duly published in manner prescribed by that section in respect of the above-named land (*vide* Notice No. 3,362), and no claim having been made to the said land or to any interest therein within the period of three months from the date specified in the said notice, I, Howard Orme Fox, Special Officer appointed under section 28 of the said Ordinances, under and by virtue of the powers vested in me in that behalf by section 2 of the said Ordinances, do hereby, on November 27, 1913, order and declare that the said land, as more fully described herein below, situate in the village of Udalaelegama, in the Soranatota korale of the Wiyaluwa division, in the Province of Uva; and shown as lot 31 in preliminary plan 88 and in the annexed diagram, and containing in extent 1 acre 3 roods and 8 perches, is the property of the Crown.

Description of the Land referred to.

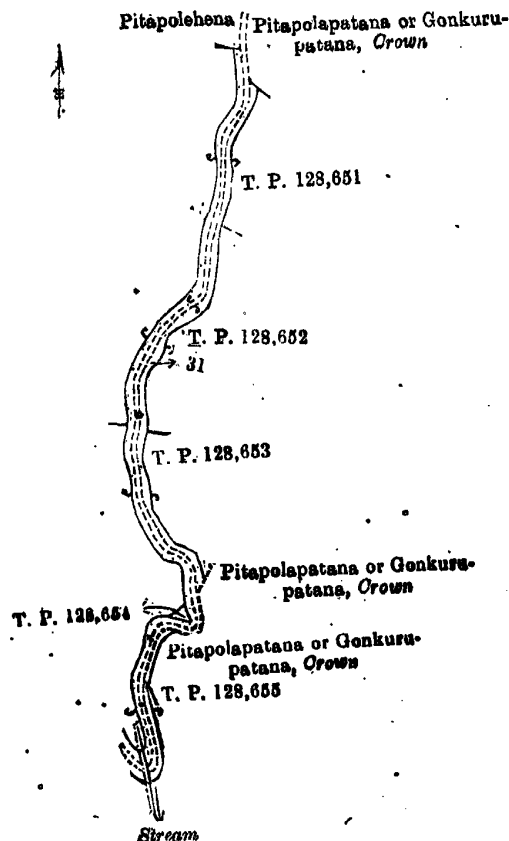
The following lot situated in the village of Udalaelegama, in the Soranatotakorale of the Wiyaluwa division, in the Province of Uva, as described in the annexed diagram :—

Preliminary plan 88.

Situation : Udalaelegama village in Soranatotakorale of Wiyaluwa division, Province of Uva.

Lot.	Name of Land.	Extent, A. R. P.
31	Reservation for road	1 3 8

and bounded as follows : on the north by Pitapolehena to be declared the property of the Crown under the Waste Lands Ordinances ; on the east by Pitapolapatana or Gonkurupatana to be declared the property of the Crown under the Waste Lands Ordinances, T. Ps. 128,651, 128,652, 128,653, Pitapolapatana or Gonkurupatana to be declared the property of the Crown under the Waste Lands Ordinances, T. P. 128,655 ; on the south by T. P. 128,655, a stream ; on the west by T. Ps. 128,655, 128,654, 128,653, 128,652, and 128,651.



Surveyor-General's Office,
Colombo, January 6, 1909.

Scale of 8 Chains to an Inch.

J. B. M. RIDOUT,
for Acting Surveyor-General.

November 27, 1913.

H. O. FOX,
Special Officer.

Uva S. O. No. 1,710.

Order under Section 4, Sub-section (1), of "The Waste Lands Ordinances of 1897, 1899, 1900, and 1903," declaring Land to be Crown Property.

In the matter of the land commonly called or known as Veldaranayayehena, situate in the village of Udalaelegama, in the Soranatotakorale of the Wiyaluwa division, in the Province of Uva, and of "The Waste Lands Ordinances of 1897, 1899, 1900, and 1903."

WHEREAS in pursuance of section 1 of the said Ordinances it was duly declared and notified on March 5, 1909, that if no claim to the said land commonly called or known as Veldaranayayehena, situate in the village of Udalaelegama, in the Soranatotakorale of the Wiyaluwa division, in the Province of Uva, containing in extent 1 acre 1 rood and 10 perches, and shown as lot 6AB in preliminary plan 88 and in the annexed diagram, was made to John George Fraser, Special Officer appointed under section 28 of the said Ordinances, within the period of three months from the date specified in the said notice, such land would be declared to be the property of the Crown (*vide* Notice No. 3,362).

And whereas Agata-arawegedara Siribaddana made claim thereto, and John George Fraser, Special Officer appointed under section 28 of the said Ordinances, made due inquiry into such claim, and whereas the said claimant and the aforesaid John George Fraser, with the consent of His Excellency the Governor, came to an agreement in writing, dated October 2, 1909, concerning the said land, under section 4, sub-section (1), of the said Ordinances, whereby it was agreed that the said claimant should be declared the purchaser of the said land upon payment, on or before November 15, 1909, to the Government Agent at Badulla, of a sum of Ten Rupees (Rs. 10) only, as the purchase amount of the said land, and whereas the said claimant withdrew his claim to the remainder of the lands appearing in the said notice, and whereas it was further agreed by the said agreement, that in default of such payment the claim of the said claimant to the said land, in respect of which the said payment was to be made, should also be considered to have been withdrawn, and the said land should be declared to be the property of the Crown, and whereas the said claimant has failed to make the said payment by the due date, the said land, as more fully described herein below, is hereby declared to be the property of the Crown.

Description of the Land referred to.

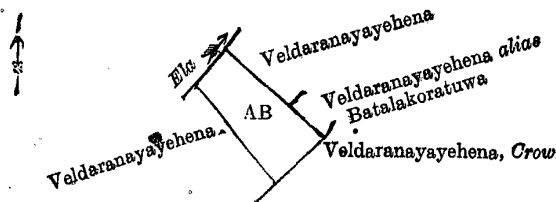
The following lot situated in the village of Udalaegama, in the Soranatota korale of the Wiyaluwa division, in the Province of Uva, as described in the annexed diagram:—

Preliminary plan 88.

Situation: Udalaegama village in Soranatota korale of Wiyaluwa division, Province of Uva.

Lot.	Name of Land.	Extent, A. R. P.
6AB	Veldaranayayehena	1 1 10

and bounded as follows: on the north by Veldaranayayehena sold under the Waste Lands Ordinances to Medakumbure Punchirala, Veldaranayayehena *alias* Batalakoratuwa sold under the Waste Lands Ordinances to Medawelagedara Ranhamy; on the east by Veldaranayayehena to be declared the property of the Crown under the Waste Lands Ordinances; on the south by Veldaranayayehena sold under the Waste Lands Ordinances to Medakumburegedara Tissahamy Gamarala; on the west by an ela.



Surveyor-General's Office,
Colombo, October 14, 1913.

Scale of 8 Chains to an Inch.

A. J. WICKWAR,
for Surveyor-General.

H. O. Fox,
Special Officer.
November 20, 1913.

Uva S. O. No. 1,711.

Order under Section 4, Sub-section (1), of "The Waste Lands Ordinances of 1897, 1899, 1900, and 1903."

In the matter of the land commonly called or known as Doragawaelhenewatta, situate in the village of Udalaegama, in the Soranatota korale of the Wiyaluwa division, in the Province of Uva, and of "The Waste Lands Ordinances of 1897, 1899, 1900, and 1903."

WHEREAS in pursuance of section 1 of the said Ordinances it was duly declared and notified on March 5, 1909, that if no claim to the land commonly called or known as Doragawaelhenewatta, situate in the village of Udalaegama, in the Soranatota korale of the Wiyaluwa division, in the Province of Uva, containing in extent 4 acres 1 rood and 20 perches, and shown as lot 27B in preliminary plan 88 and in the annexed diagram, was made to John George Fraser, Special Officer appointed under section 28 of the said Ordinances, within the period of three months from the date specified in the said notice, such land would be declared the property of the Crown, and dealt with on account of the Crown (*vide* Notice No. 3,362):

And whereas Paul Dorasami made claim thereto, and John George Fraser, Special Officer appointed under section 28 of the said Ordinances, made due inquiry into such claim, and whereas the said claimant and the aforesaid John George Fraser, with the consent of His Excellency the Governor, came to an agreement in writing dated June 25, 1909, concerning the said land, under section 4, sub-section (1), of the said Ordinances, whereby it was agreed that the said claimant, along with (a) Ammatai, (b) Bangaramma, and (c) Paparuma, should be declared the purchasers of the said land upon payment, on or before July 25, 1909, to the Government Agent at Badulla, of a sum of Twenty Rupees (Rs. 20) only, as the purchase amount of the said land, and whereas the said amount has been duly paid by the said claimant, he and (a) Ammatai, (b) Bangaramma, and (c) Paparuma are hereby, in pursuance of the agreement afore-mentioned, declared to be the purchasers of the said land, as more fully described herein below.

Description of the Land referred to.

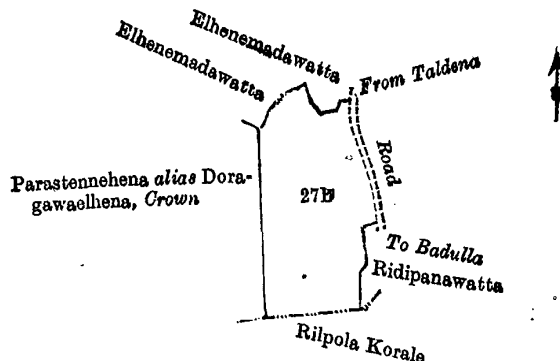
The following lot situated in the village of Udalaegama, in the Soranatota korale of Wiyaluwa division, in the Province of Uva, as described in the annexed diagram:—

Preliminary plan 88.

Situation: Udalaegama village in Soranatota korale of Wiyaluwa division, Province of Uva.

Lot.	Name of Land.	Extent, A. R. P.
27B	Doragawaelhenewatta	4 1 20

and bounded as follows: on the north by Elhenemadawatta claimed by Doresamy, Overseer, Elhenemadawatta claimed by Moragahalande Ratamahatmaya; on the east by the road from Taldena to Badulla, Ridipanawatta claimed by Doresamy, Overseer; on the south by the limit of the Rilpola korale; and on the west by Parastennehena *alias* Doragawaelhena to be declared the property of the Crown under the Waste Lands Ordinances.



Surveyor-General's Office,
Colombo, October 14, 1913.

Scale of 8 Chains to an Inch.

A. J. WICKWAR,
for Surveyor-General.

H. O. Fox,
Special Officer.
November 20, 1913.

**Order under Section 4, Sub-section (1), of "The Waste Lands Ordinances of 1897, 1899, 1900, and 1903,"
admitting Lands to be Private Property.**

In the matter of the lands commonly called or known as Tuduwewatta *alias* Pelawatta, situate in the village of Ginigasmulla, in the Four Gravets of the Matara District, in the Southern Province, and of "The Waste Lands Ordinances of 1897, 1899, 1900, and 1903."

WHEREAS in pursuance of section 1 of the said Ordinances it was duly notified on March 14, 1913, that if no claim to the lands commonly called or known as Tuduwewatta *alias* Pelawatta, situate in the village of Ginigasmulla, in the Four Gravets of the Matara District, in the Southern Province, containing in extent 1 acre 2 roods and 8.86 perches, and shown as lots 26397, 26399, 26401, and 26403 in preliminary plan 8,860 and in the annexed diagram, was made to the Assistant Government Agent of the Matara District within the period of three months from the date specified in such notice such lands would be declared the property of Crown, and dealt with on account of the Crown (*vide* Notice No. 4,796):

And whereas Charles Perera Wijetunga and Muhandiram David Perera Wijetunga, both of Matara, made claim thereto, and I, George Frederick Reginald Browning, Assistant Government Agent of the Matara District of the Southern Province, made due inquiry into such claim, I do hereby admit the claim of the said claimants to the said lands, as more fully described herein below, under section 4, sub-section (1), of the said Ordinances.

Description of the Lands referred to.

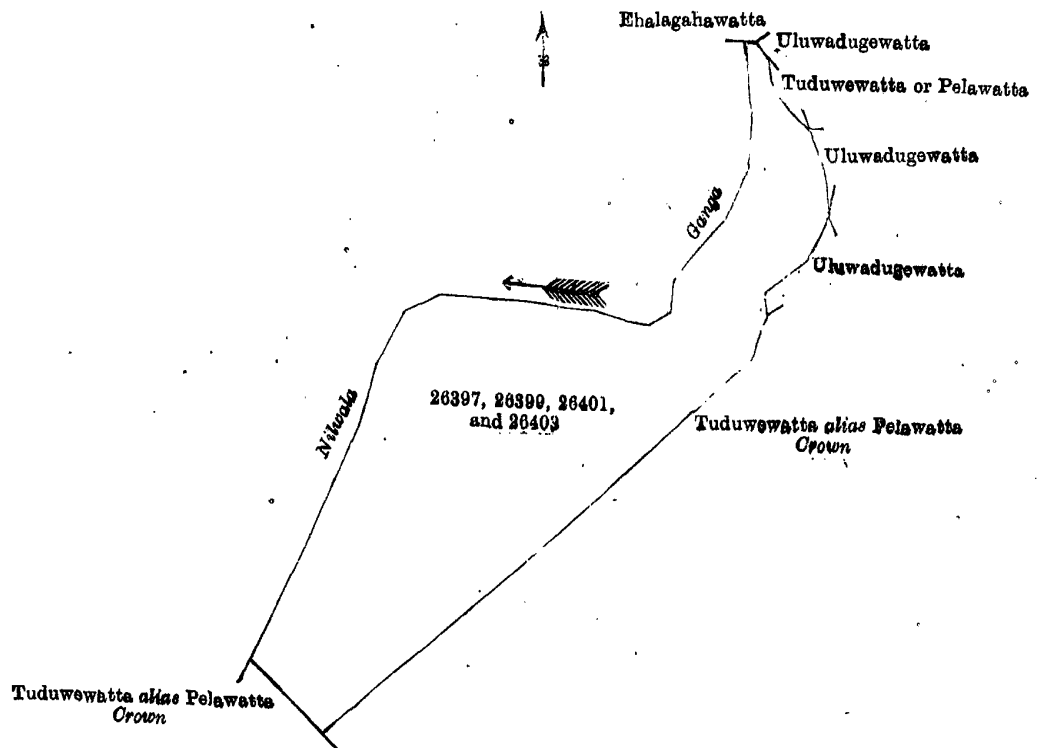
The following lots situated in the village of Ginigasmulla, in the Four Gravets of the Matara District, in the Southern Province, as described in the annexed diagram:—

Preliminary plan 8,860.

Situation: Ginigasmulla village in Matara District of Southern Province.

Lot.	Name of Land.	Extent, A. R. P.
26397	Tuduwewatta <i>alias</i> Pelawatta	0 0 3.38
26399	Do.	0 0 34.24
26401	Do.	1 1 9.81
26403	Do.	0 0 1.43
		1 2 8.86

and bounded as follows: on the north by Ehalagahawatta claimed by S. B. Dineshamy and others; on the east by Uluwadugewatta claimed by D. T. P. Wijetunga and others, Tuduwewatta *alias* Pelawatta claimed by C. P. Wijetunga, and Uluwadugewatta admitted private; on the south by Uluwadugewatta admitted private under Waste Lands Ordinances and Tuduwewatta *alias* Pelawatta declared Crown under Waste Lands Ordinances; on the west by Tuduwewatta *alias* Pelawatta declared Crown under Waste Lands Ordinances and the Nilwala-ganga.



Surveyor-General's Office,
Colombo, October 30, 1913.

Scale of 2 Chains to an Inch.

C. R. LUNDIE,
for Surveyor-General.

Matara, December 8, 1913.

G. F. R. BROWNING,
Assistant Government Agent.

**Order under Section 4, Sub-section (1), of "The Waste Lands Ordinances of 1897, 1899, 1900, and 1903,"
admitting Land to be Private Property.**

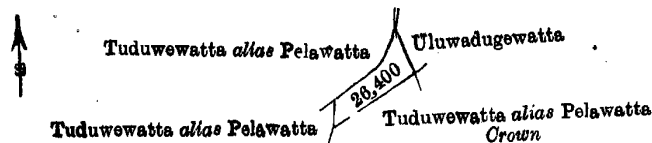
In the matter of the land commonly called or known as Uluwadugewatta, situate in the village of Ginigasmulla, in the Four Gravets of the Matara District, in the Southern Province, and of "The Waste Lands Ordinances of 1897, 1899, 1900, and 1903."

WHEREAS in pursuance of section 1 of the said Ordinances it was duly notified on March 14, 1913, that if no claim to the land commonly called or known as Uluwadugewatta, situate in the village of Ginigasmulla, in the Four Gravets of the Matara District, in the Southern Province, containing in extent 5.56 perches, and shown as lot 26400 in preliminary plan 8,260 and in the annexed diagram, was made to the Assistant Government Agent of the Matara District within the period of three months from the date specified in such notice such land would be deemed the property of the Crown, and dealt with on account of the Crown (*vide* Notice No. 4,796):

And whereas Don Solomon Perera Abeygoonewardena of Matara made claim thereto, and I, George Frederick Reginald Browning, Assistant Government Agent of the Matara District of the Southern Province, made due inquiry into such claim, I do hereby admit the claim of the said claimant to the said land, as more fully described herein below, under section 4, sub-section (1), of the said Ordinances.

Description of the Land referred to.

The land commonly called or known as Uluwadugewatta, situated in the village of Ginigasmulla, in the Four Gravets of the Matara District, in the Southern Province, containing in extent 5.56 perches, shown as lot 26400 in preliminary plan 8,260 and in the annexed diagram, and bounded as follows: on the north by Tuduwewatta *alias* Pelawatta admitted private under Waste Lands Ordinances; on the east by Uluwadugewatta claimed by D. S. P. Abeygoonewardena; on the south by Tuduwewatta *alias* Pelawatta admitted private under Waste Lands Ordinances; on the west by Tuduwewatta *alias* Pelawatta admitted private under Waste Lands Ordinances.



Surveyor-General's Office,
Colombo, October 30, 1913.

Scale of 2 Chains to an Inch.

C. R. LUNDIE,
for Surveyor-General.

Matara, December 8, 1913.

G. F. R. BROWNING,
Assistant Government Agent.

**Order under Section 2 of "The Waste Lands Ordinances of 1897, 1899, 1900, and 1903,"
declaring Lands to be Crown Property.**

In the matter of the lands commonly called or known as Tuduwewatta *alias* Pelawatta (sand bank), situate in the village of Ginigasmulla, in the Four Gravets of the Matara District, in the Southern Province, and of "The Waste Lands Ordinances of 1897, 1899, 1900, and 1903."

THE notice required by section 1 of "The Waste Lands Ordinances of 1897, 1899, 1900, and 1903," having been duly published in manner prescribed by that section in respect of the above-named lands (*vide* Notice No. 4,796), and no claim having been made to the said lands or to any interest therein within the period of three months from the date specified in the said notice, I, George Frederick Reginald Browning, Assistant Government Agent of the Matara District, under and by virtue of the powers vested in me in that behalf by section 2 of the said Ordinances, do hereby on December 8, 1913, order and declare that the said lands, as more fully described herein below, situate in the village of Ginigasmulla, in the Four Gravets of the Matara District, in the Southern Province, and shown as lots 26402 and 26404 in preliminary plan 8,860 and in the annexed diagram, and containing in extent 2 acres 1 rood and 20 perches, are the property of the Crown.

Description of the Lands referred to.

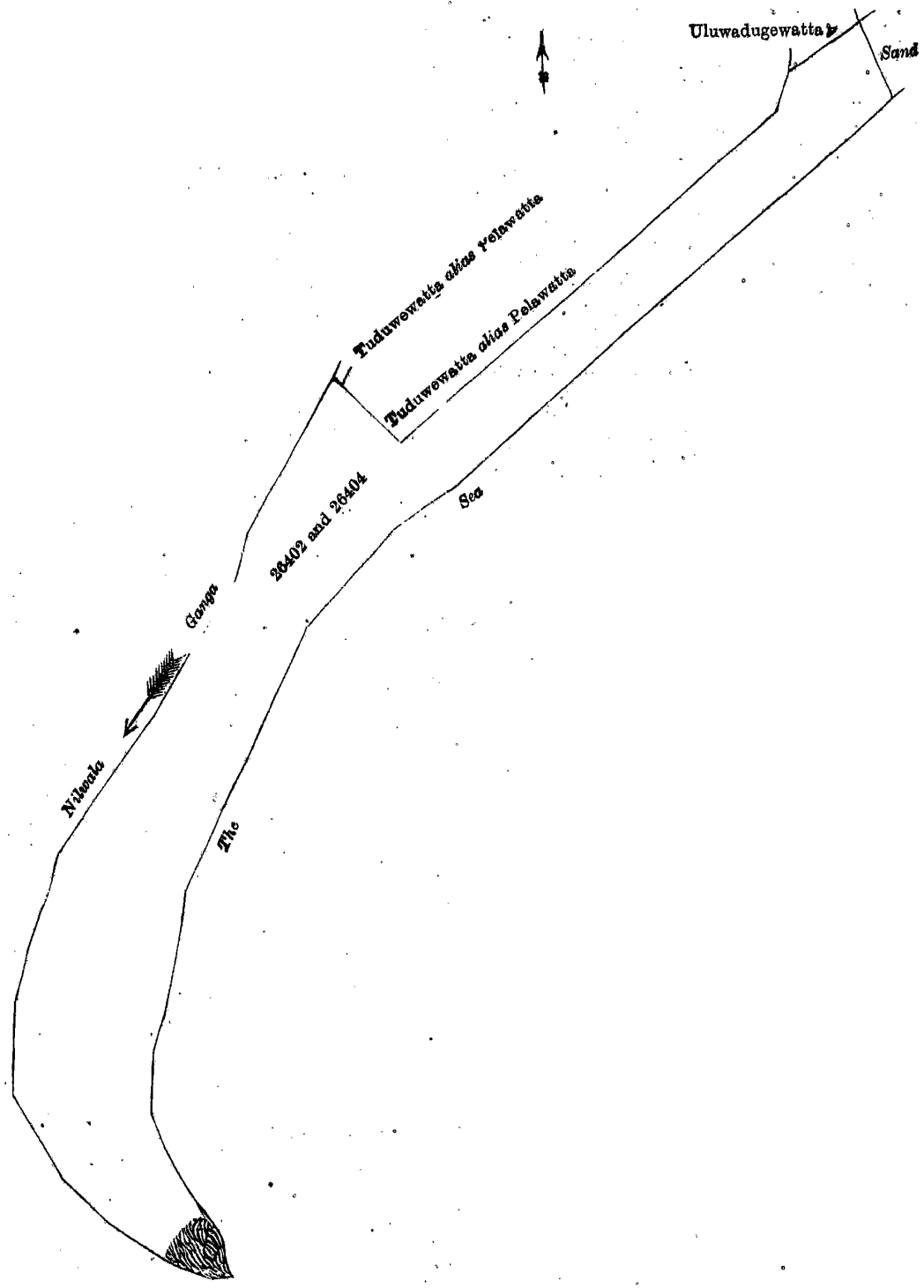
The following lots situated in the village of Ginigasmulla, within the Four Gravets of Matara, in the Southern Province, as described in the annexed diagram:—

Preliminary plan 8,860.

Situation: Ginigasmulla village in Matara District of Southern Province.

Lot.	Name of Land.	Extent, A. R. P.
26402	Tuduwewatta <i>alias</i> Pelawatta (sand bank)	0 2 26
26404	Do.	1 2 34
		2 1 20

and bounded as follows: on the north by Tuduwewatta *alias* Pelawatta admitted private under Waste Lands Ordinances, Tuduwewatta *alias* Pelawatta admitted private under Waste Lands Ordinances and Uluwadugewatta admitted private under Waste Lands Ordinances; on the east by sand bank; on the south by the sea; on the west by the Niwala-ganga.



Surveyor-General's Office,
Colombo, October 30, 1913.

Scale of 2 Chains to an Inch.

C. R. LUNDIE,
for Surveyor-General.

Matara, December 8, 1913.

G. F. R. BROWNING,
Assistant Government Agent.