

Ceylon Government Gazette

Published by Authority.

No. 6,620 — FRIDAY, APRIL 17, 1914.

PART I.—General: Minutes, Proclamations, Appointments, and General Government Notifications.
 PART II.—Legal and Judicial.
 PART III.—Provincial Administration.
 PART IV.—Land Settlement.
 PART V.—Mercantile, Marine, Municipal, Local, &c.

Separate paging is given to each Part in order that it may be filed separately.

Part IV.—Land Settlement.

	PAGE		PAGE
Preliminary Notices	479	Final Orders	494

PRELIMINARY NOTICES.

Kurunegala Notice No. 5,178.

Notice under "The Waste Lands Ordinances of 1897, 1899, 1900, and 1903."

TAKE notice that unless within three months from April 17, 1914, the persons, if any, who claim any interest in the lands hereinafter mentioned or in any one or more of such lands make claim in person or in writing to the said lands or any of them or to some interest therein to N. A. Hampton, Esq., Special Officer appointed under section 28 of "The Waste Lands Ordinances of 1897, 1899, 1900, and 1903," at his office at Fort, Colombo :

Such Special Officer, in pursuance of the powers vested in him by the said Ordinances, will declare by writing under his hand that the said lands, or such of them as to which no claim has been made, are the property of the Crown.

N. A. HAMPTON,
Special Officer.

Description of the Lands referred to.

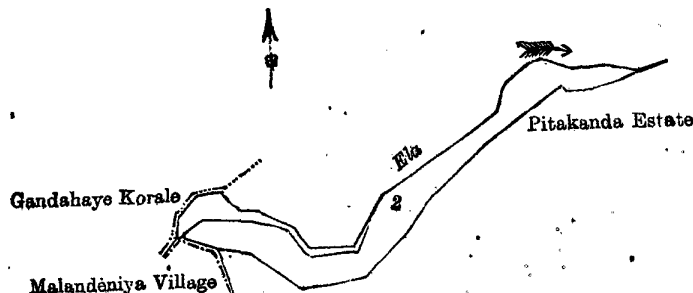
The following lots situated in the village of Podawa, in the Gannawe korale of the Weudawili hatpattu of the Kurunegala District, in the North-Western Province, as described in the annexed diagrams:—

I.—Preliminary plan 1,524.

Situation: Podawa village in Gannawe korale of Kurunegala District.

Lot.	Name of Land.	Extent, A. R. P.
2	Pitakandehena	0 2 39

and bounded as follows: on the north by an ela; on the east by the Pitakande estate claimed by North-Western Rubber Company; on the south by Pitakande estate claimed by the North-Western Rubber Company, the village limit of Malandeniya; on the west by the boundary of Gandahaye korale.



Surveyor-General's Office,
Colombo, February 13, 1914.

Scale of 4 Chains to an Inch.

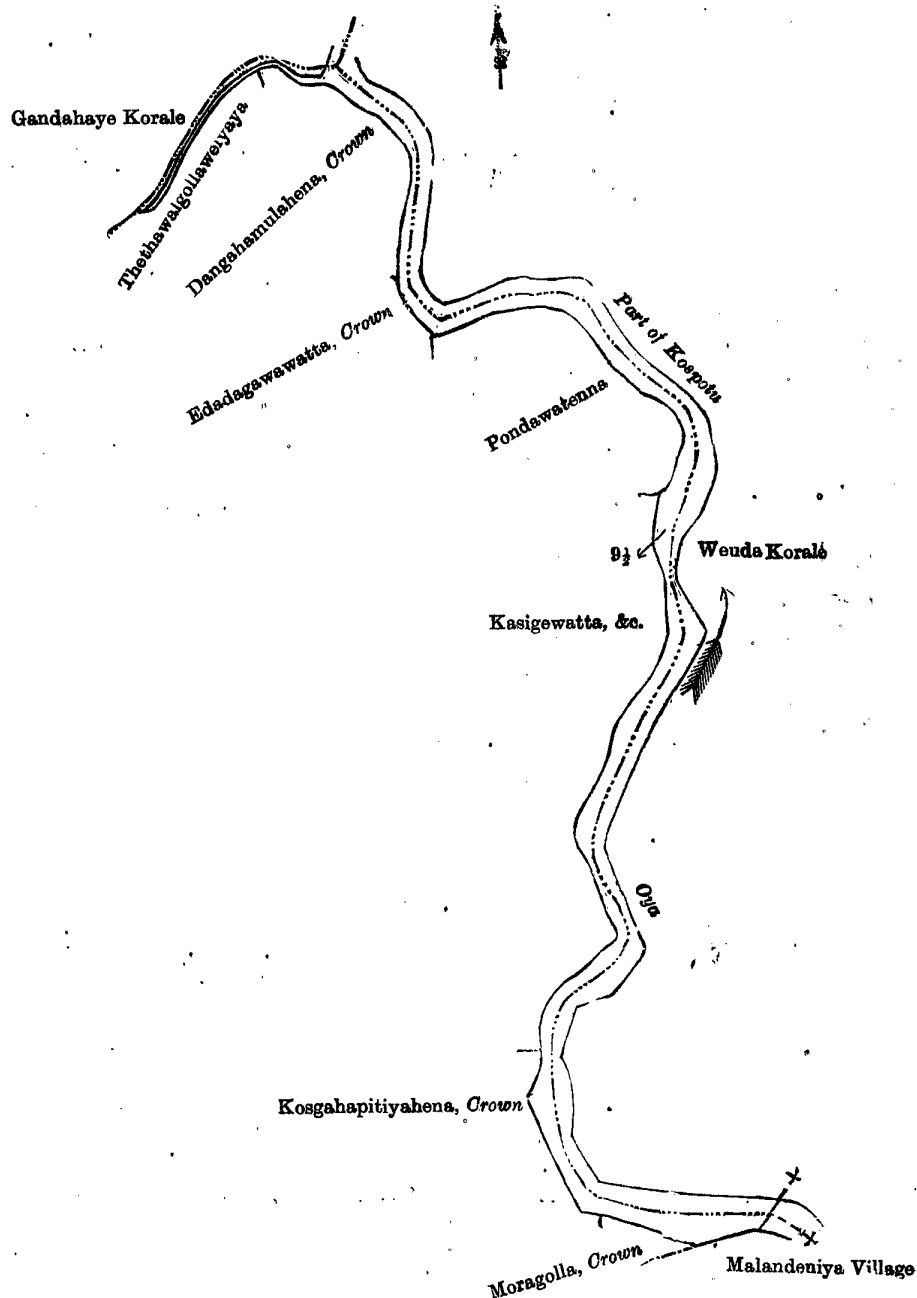
G. K. THORNHILL,
for Surveyor-General.

II.—Preliminary plan 1,524.

Situation: Podawa village in Gannawe korale of Kurunegala District.

Lot.	Name of Land.	Extent, A. R. P.
9½	Part of Kospotu-oya (stream)	1 1 5

and bounded as follows: on the north by the boundary of Gandahaye korale; on the east by the boundary of Weuda korale (part of Kospotu-oya); on the south by the village limit of Malandeniya, Moragolla claimed by the Crown; on the west by Kogahapitiyahena claimed by the Crown, Kasigewatta, &c., claimed by Muhandiram Albert Gunaratna and others, Pondawatenna sold by the Crown, Edadagawawatta claimed by the Crown, Dangahamulahena claimed by the Crown, Thethawalgollaweyaya claimed by Rankothpedidurayalage Aruma and others.



Surveyor-General's Office,
Colombo, February 13, 1914.

Scale of 4 Chains to an Inch.

G. K. THORNHILL,
for Surveyor-General.

Kurunegala S. O. 49—1914.

Kurunegala Notice No. 5,179.

Notice under "The Waste Lands Ordinances of 1897, 1899, 1900, and 1903."

TAKE notice that unless within three months from April 17, 1914, the persons, if any, who claim any interest in the lands hereinafter mentioned or in any one or more of such lands or to some interest therein make claim in person or in writing to the said lands or any of them or to some interest therein to N. A. Hampton, Esq., Special Officer appointed under section 28 of "The Waste Lands Ordinances of 1897, 1899, 1900, and 1903," at his office at Fort, Colombo:

Such Special Officer, in pursuance of the powers vested in him by the said Ordinances, will declare by writing under his hand that the said lands or such of them, as to which no claim has been made, are the property of the Crown.

N. A. HAMPTON,
Special Officer.

Description of the Lands referred to.

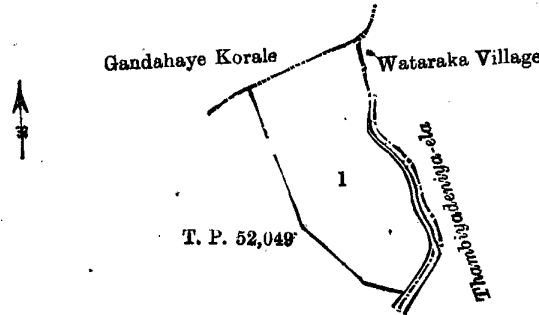
The following lots situated in the village of Moratuwa, in the Gannawe korale of the Weudawili hatpattu of the Kurunegala District, in the North-Western Province, as described in the annexed diagrams:—

I.—Preliminary plan 1,521.

Situation : Moratuwa village in Gannawe korale of Kurunegala District,

Lot.	Name of Land.	Extent, A. R. P.
1	Wegollamukalana	1 0 30

and bounded as follows : on the north by the boundary of the Gandahaye korale ; on the east by the village limit of Watareka, Tambiyadeniya-ela ; on the south by the Thambiyadeniya-ela, T. P. 52,049 ; on the west by T. P. 52,049.



Surveyor-General's Office,
Colombo, February 14, 1914.

Scale of 4 Chains to an Inch.

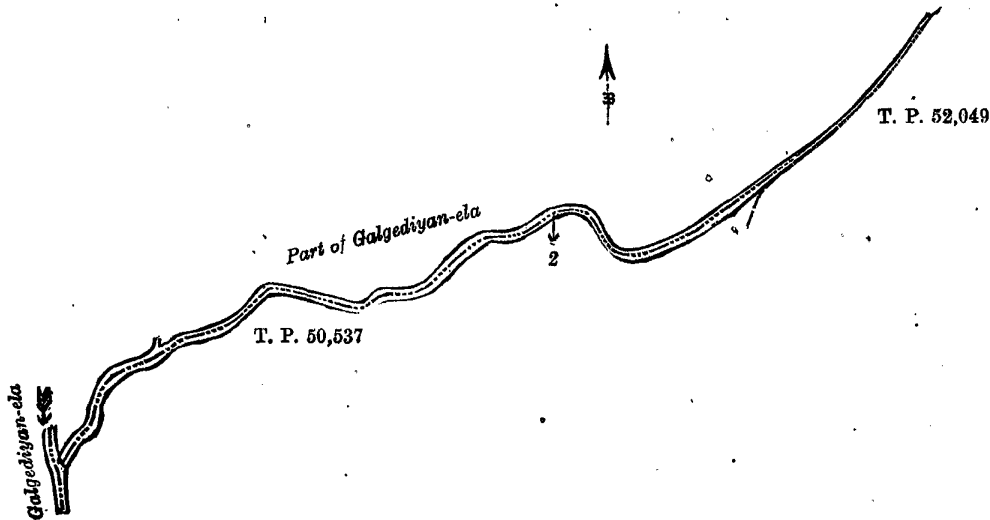
G. K. THORNHILL,
for Surveyor-General.

II.—Preliminary plan 1,521.

Situation : Moratuwa village in Gannawe korale of Kurunegala District.

Lot.	Name of Land.	Extent, A. R. P.
2	Part of Galgediyan-ela	0 0 32

and bounded as follows : on the north by part of Galgediyan-ela ; on the east by T. P. 52,049 ; on the south by T. P. 52,049, T. P. 50,537 ; on the west by the Galgediyan-ela.



Surveyor-General's Office,
Colombo, February 14, 1914.

Scale of 4 Chains to an Inch.

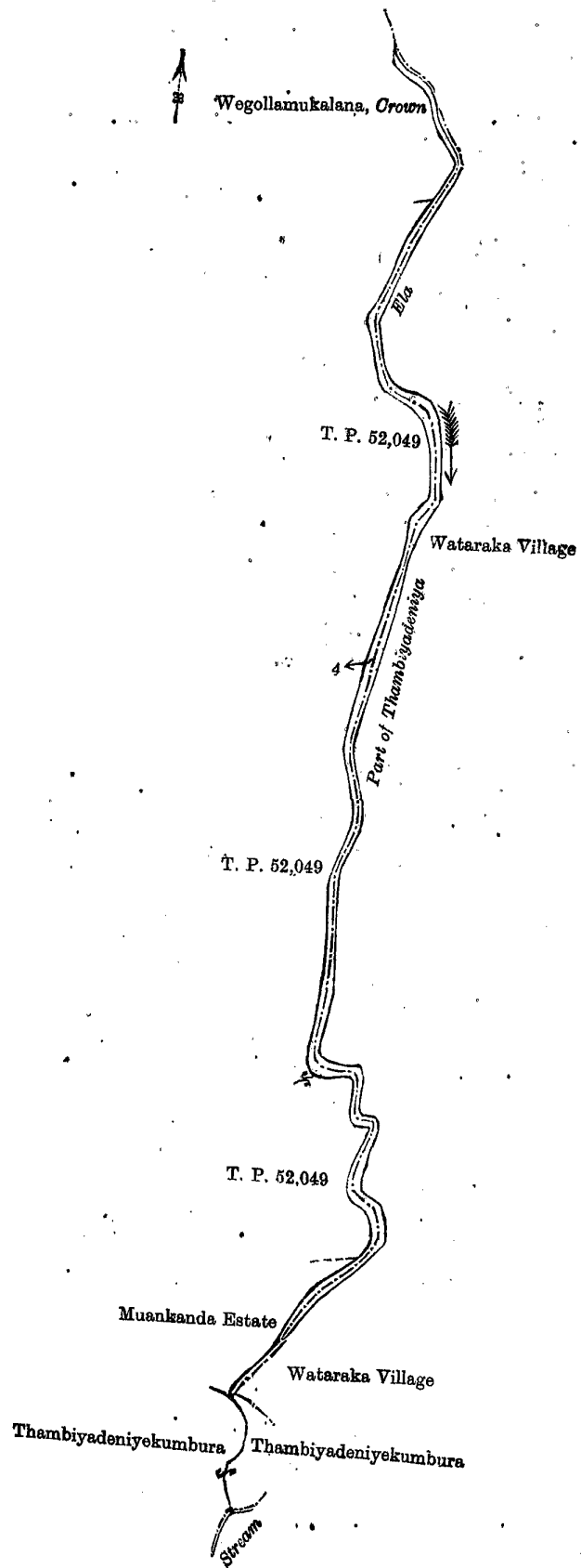
G. K. THORNHILL,
for Surveyor-General.

III.—Preliminary plan 1,521.

Situation : Moratuwa village in Gannawe korale of Kurunegala District.

Lot.	Name of Land.	Extent, A. R. P.
4	Part of Thambiyadeniya-ela	0 1 31

and bounded as follows : on the north by part of Thambiyadeniya-ela ; on the east by part of Thambiyadeniya-ela, the village limit of Watareka, Thambiyadeniyakumbura claimed by Mohotti Mudiyansele Kiri Banda and others ; on the south by a stream ; on the west by Thambiyadeniyakumbura claimed by Mohotti Mudiyansele Kiri Banda and others ; Muankanda estate claimed by the Galaha Tea Company, T. P. 52,049, Wegollamukalana claimed by the Crown.



Surveyor-General's Office,
Colombo, February 14, 1914.

Scale of 4 Chains to an Inch.

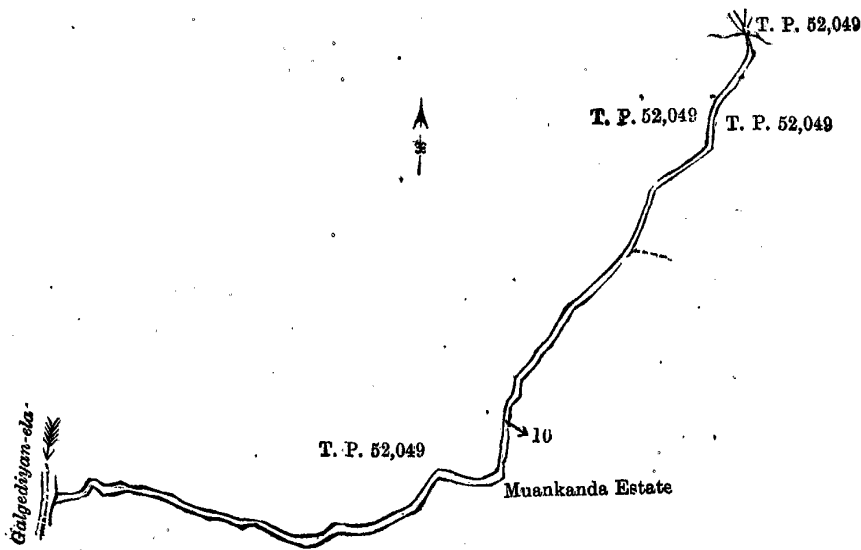
G. K. THRONHILL,
for Surveyor-General.

IV.—Preliminary plan 1,521.

Situation : Moratuwa village in Gannawe korale of Kurunegala District.

Lot.	Name of Land.	Extent, A. R. P.
10	Weligodella-ela (stream)	0 1 6

and bounded as follows : on the north and east by T. P. 52,049 ; on the south by Muankanda estate claimed by the Galaha Tea Company ; on the west by the Galgediyan-ela.



Surveyor-General's Office,
Colombo, February 14, 1914.

Scale of 4 Chains to an Inch.

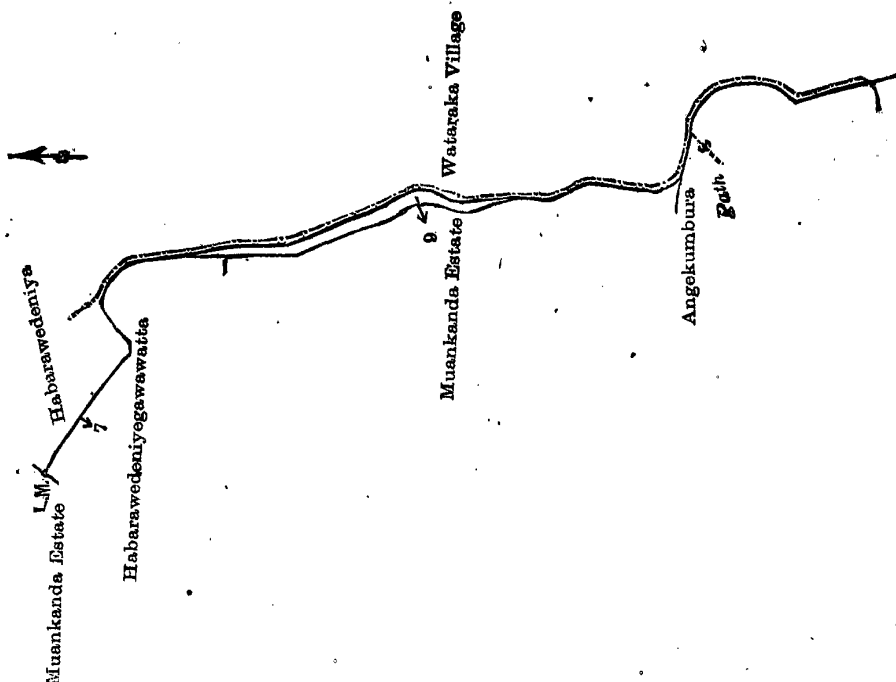
G. K. THORNHILL,
for Surveyor-General.

V.—Preliminary plan 1,521.

Situation : Moratuwa village in Gannawe korale of Kurunegala District.

Lot.	Name of Land.	Extent, A. R. P.
7	Pita-ela (channel)	0 0 7
9	Ela (stream)	0 0 26
		0 0 33

and bounded as follows : on the north by Habarawedeniya claimed by Lansakara Herat Mudiyansele Punchirala and others ; on the east by the village limit of Wataraka ; on the south by Angekumbura claimed by Mohotti Mudiyansele Kapuruhami and others ; on the west by Angekumbura claimed by Mohotti Mudiyansele Kapuruhami and others, Muankanda estate claimed by the Galaha Tea Company, Habarawedeniyegawawatta sold by the Crown, Muankanda estate claimed by the Galaha Tea Company.



Surveyor-General's Office,
Colombo, February 14, 1914.

Scale of 4 Chains to an Inch.

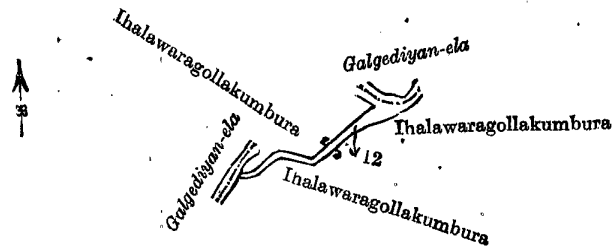
G. K. THORNHILL,
for Surveyor-General.

VI.—Preliminary plan 1,521.

Situation : Moratuwa village in Gannawe korale of Kurunegala District.

Lot.	Name of Land.	Extent, A. B. P.
12	Part of Galgediyan-ela (stream)	0 0 11

and bounded as follows : on the north by Ihalawaragollakumbura claimed by Kotawellegedera Bandirala and others ; on the east by the Galgediyan-ela ; on the south by Ihalawaragollakumbura claimed by Kotawellegedera Bandirala and others, Ihalawaragollakumbura claimed by Dingiri Menika and others ; on the west by the Galgediyan-ela.



Surveyor-General's Office,
Colombo, February 14, 1914.

Scale of 4 Chains to an Inch.

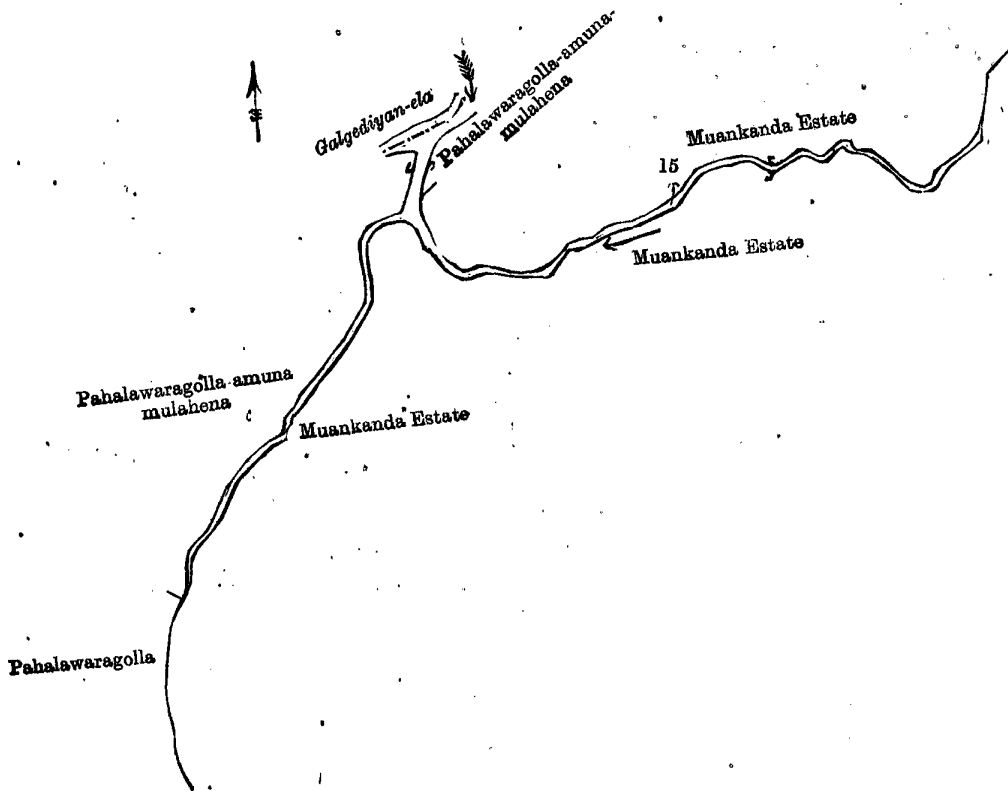
G. K. THORNHILL,
for Surveyor-General.

VII.—Preliminary plan 1,521.

Situation : Moratuwa village in Gannawe korale of Kurunegala District.

Lot.	Name of Land.	Extent, A. B. P.
15	Munwatta-ela (stream)	0 1 27

and bounded as follows : on the north by the Galgediyan-ela, Pahalarawagolla-amunamulahena claimed by K. Kirihamy and another, Muankanda estate claimed by the Galaha Tea Company ; on the east and south by Muankanda estate claimed by the Galaha Tea Company ; on the west by Pahalarawagolla claimed by Narangollagedera Punchirala, Pahalarawagolla-amunamulahena claimed by Kempitiyegedera Kirihami and another.



Surveyor-General's Office,
Colombo, February 14, 1914.

Scale of 4 Chains to an Inch.

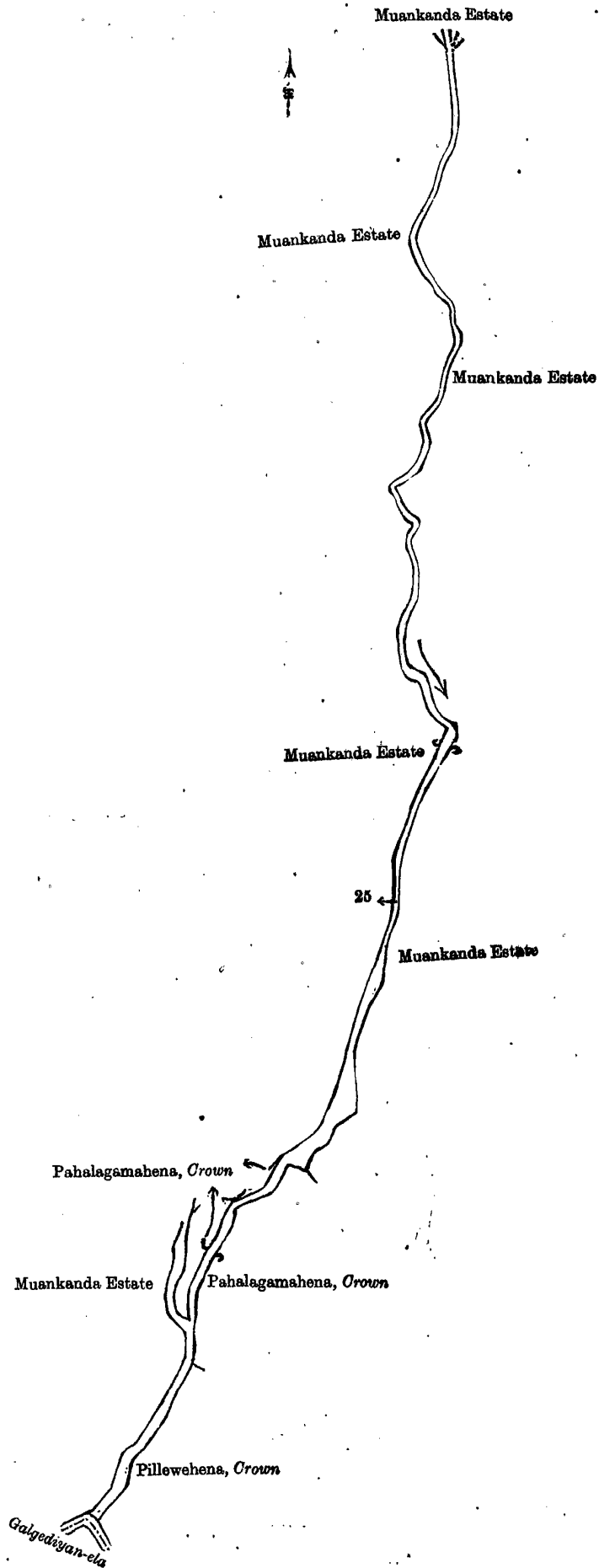
G. K. THORNHILL,
for Surveyor-General.

VIII.—Preliminary plan 1,521.

Situation : Moratuwa village in Gannawe korale of Kurunegala District.

Lot.	Name of Land.	Extent, A. B. P.
25	Palugama-ela (stream)	0 3 27

and bounded as follows : on the north by Muankanda estate claimed by the Galaha Tea Company ; on the east by Muankanda estate claimed by the Galaha Tea Company, Pahalagamahena claimed by the Crown, Pillewehena claimed by the Crown ; on the south by the Galgediyan-ela ; on the west by the Muankanda estate claimed by the Galaha Tea Company, Pahalagamahena claimed by the Crown, Muankanda estate claimed by the Galaha Tea Company.

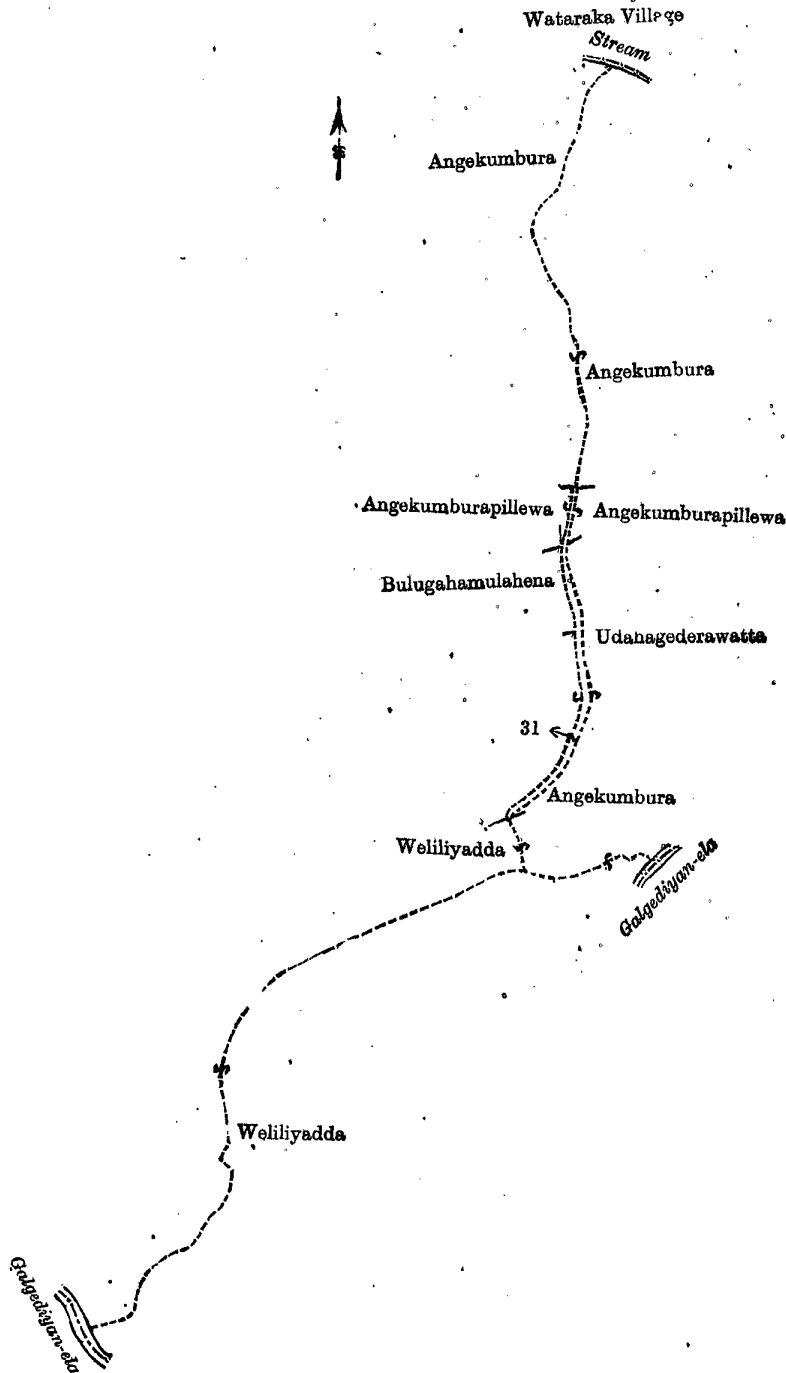


IX.—Preliminary plan 1,521.

Situation: Moratuwa village in Gannawe korale of Kurunegala District.

Lot.	Name of Land.	Extent, A. R. P.
31	Gansabhawa road	0 1 2

and bounded as follows: on the north by a stream (the village limit of Wataraka); on the east by Angekumbura claimed by Mohotti Mudiyansele Kapuruhami and others; Angekumburapillewa claimed by Narangollegedera Ukku Menika, Udahagederawatta claimed by Mohotti Mudiyanselegedera Kapuruhami and others, Angekumbura claimed by Mohotti Mudiyansele Panchirala and others, the Galgediyan-ela; on the south by Weliliyadda claimed by Weudayalagedera Nanhonda and Tennekoon Mudiyansele Kiri Menika; on the west by the Galgediyan-ela, Weliliyadda claimed by Weudayalagedera Nanhonda and Tennekoon Mudiyansele Kiri Menika, Bulugahamulahena claimed by Narangollegedera Ukku Menika, Angekumburapillewa claimed by Narangollegedera Ukku Menika, Angekumbura claimed by Mohotti Mudiyanselegedera Ukku Menika.



Surveyor-General's Office,
Colombo, February 14, 1914.

G. K. THORNHILL,
for Surveyor-General.

X.—Preliminary plan 1,521.

Situation: Moratuwa village in Gannawe korale of Kurunegala District.

Lot.	Name of Land.	Extent, A. R. P.
44	Ganawatta-ela (stream)	0 0 21

and bounded as follows: on the north by the Muwankanda estate claimed by the Galaha Tea Company; on the east by Kotawellahena sold by the Crown, Kotawellegederawatta claimed by K. Bandirala and others, Kenepitiyegederawatta claimed by K. Ranhami and others; on the south by the Galgediyan-ela; on the west by Pillewehena claimed by the Crown, Gonawehena claimed by the Crown.



Surveyor-General's Office,
Colombo, February 14, 1914.

Scale of 4 Chains to an Inch.

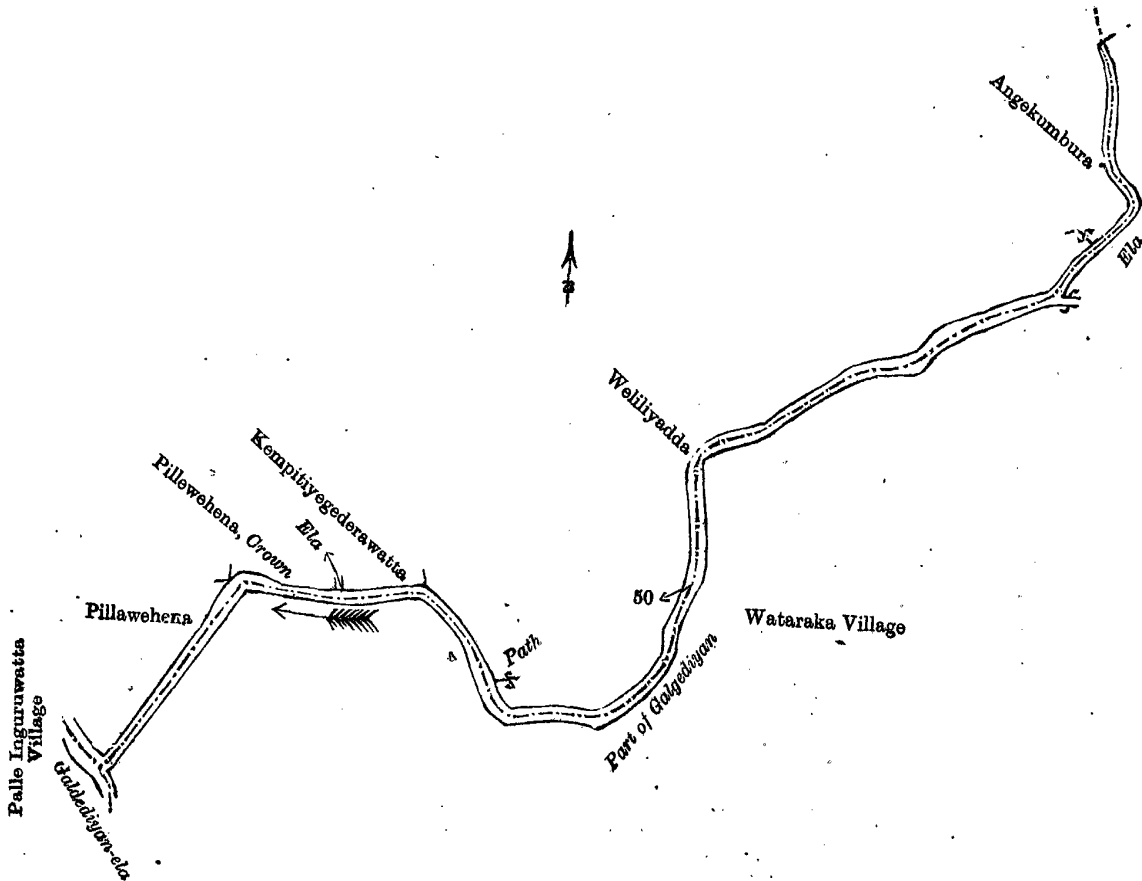
G. K. THORNHILL,
for Surveyor-General.

XI.—Preliminary plan 1,521.

Situation: Moratuwa village in Gannawe korale of Kurunegala District.

Lot.	Name of Land.	Extent, A. R. P.
50	Part of Galgediyan-ela (stream)	0 2 4

and bounded as follows: on the north by Pillewehena claimed by the Crown, Gonawewatta-ela, Kempitiyegederawatta claimed by K. Ranhami and others, Weliliyadda claimed by Weudayalagedera Nanhonda and another, Angekumbura claimed by Mohotti Mudiyansele Punchirala and others; on the east and south by the village limit of Wataraka (part of Galgediyan-ela); on the west by the village limit of Palle Inguruwatta (the Galgediyan-ela).



Surveyor-General's Office,
Colombo, February 14, 1914.

Scale of 4 Chains to an Inch.

G. K. THORNHILL,
for Surveyor-General.

XII.—Preliminary plan 1,521.

Situation : Moratuwa village in Gannawe village of Kurunegala District.

Lot.	Name of Land.	Extent, A. B. P.
51	Part of Galgediyan-ela	2 1 39

and bounded as follows : on the north by the boundary of Gandahaye korale ; on the east by T. P. 50,537, T. P. 52,049, an ela, amuna claimed by Galatara Vidanelage Punchedi Menika, Ihalawaragollakumbura claimed by Vidanelage Punchedi Menika, Ihalawaragollakumbura claimed by Kotawellegedera Bandirala and others, Ihalawaragollakumbura claimed by Dingiri Menika and others, Ihalawaragollakumbura claimed by Galatara Vidanelage Punchedi Menika, Ihalawaragollakumbura claimed by K. Ranhami and others, Ihalawaragollapillewa claimed by Kotawellegedera Bandirala and others, the Munwatta-ela, Pahalaragollamunamulahena claimed by Kempitiyegedera Kirihami and another, Pahalaragolla claimed by Narangollagedera Punchirala, Pahalaragolla claimed by N. Kirimenika and others, Muankanda estate claimed by the Galaha Tea Company, the Palugama-ela, Pillawehena claimed by Arachchilagedera Mudiyanse, Pillawehena claimed by Kempitiyegedera Kirihami and others, the Galgediyan-ela ; on the south by the village limit of Palle Inguruwatta (part of Galgediyan-ela) ; on the west by the village limit of Dunukewatta (part of Galgediyan-ela).

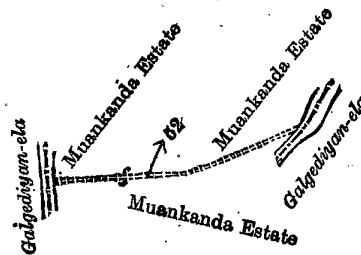
[For Diagram see page 489.]

XIII.—Preliminary plan 1,521.

Situation : Moratuwa village in Gannawe korale of Kurunegala District.

Lot.	Name of Land.	Extent, A. B. P.
52	Path	0 0 8

and bounded as follows : on the north by the Muankanda estate claimed by the Galaha Tea Company ; on the east by the Galgediyan-ela ; on the south by the Muankanda estate claimed by the Galaha Tea Company ; on the west by the Galgediyan-ela.



Surveyor-General's Office,
Colombo, February 14, 1914.

Scale of 4 Chains to an Inch.

G. K. THORNHILL,
for Surveyor-General.

Kurunegala S. O. 50—1914.

Kurunegala Notice No. 5,180.

Notice under "The Waste Lands Ordinances of 1897, 1899, 1900, and 1903."

TAKE notice that unless within three months from April 17, 1914, the persons, if any, who claim any interest in the lands hereinafter mentioned or in any one or more of such lands or to some interest therein make claim in person or in writing to the said lands or any of them or to some interest therein to J. M. Davies, Esq., Special Officer appointed under section 28 of "The Waste Lands Ordinances of 1897, 1899, 1900, and 1903," at his office at Fort, Colombo :

Such Special Officer, in pursuance of the powers vested in him by the said Ordinances, will declare by writing under his hand that the said lands, or such of them as to which no claim has been made, are the property of the Crown.

J. M. DAVIES,
Special Officer.

Description of the Lands referred to.

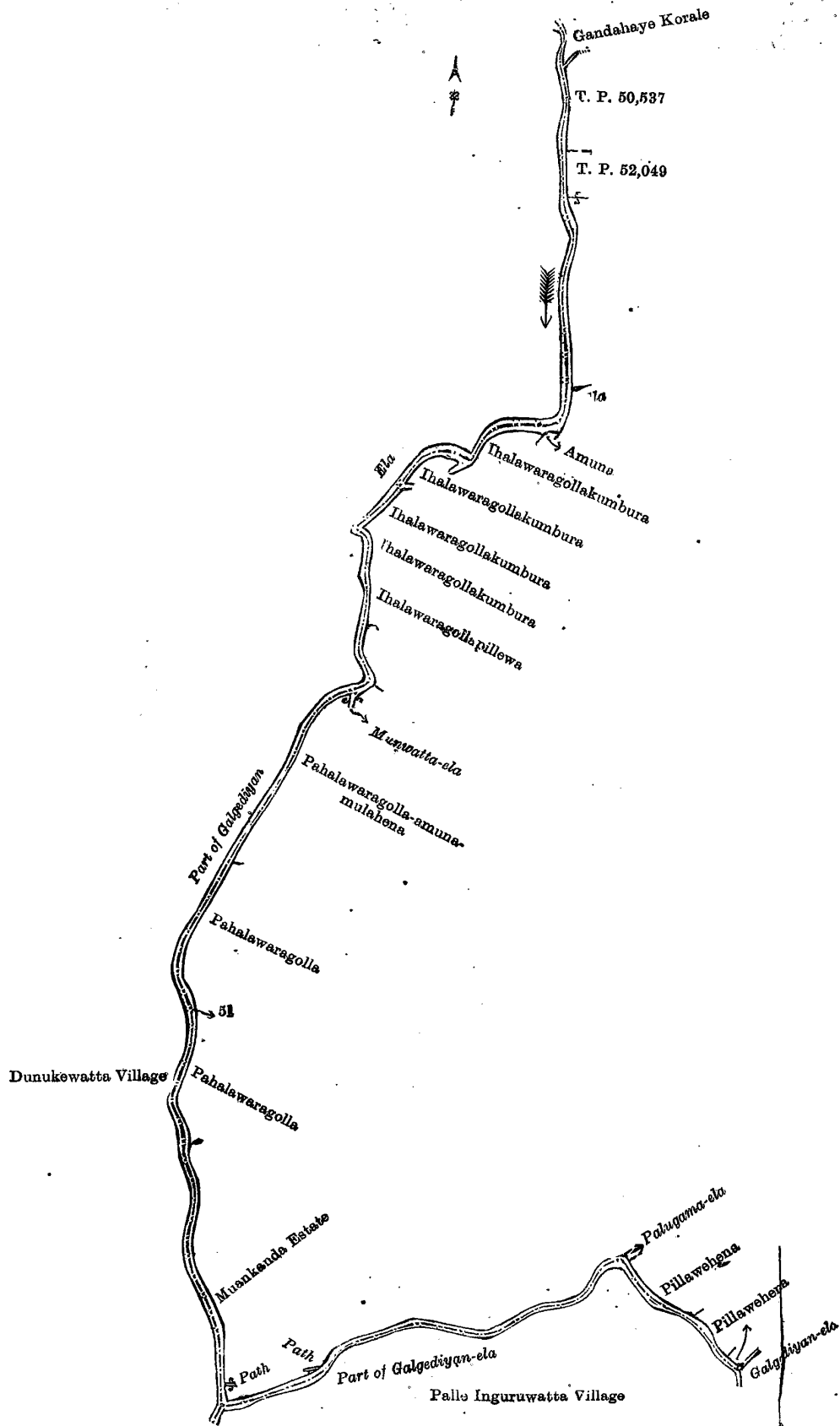
The following lots situated in the village of Ihalakonkadawala, in the Kinyama korale of the Katugampola hatpattu of the Kurunegala District, in the North-Western Province, as described in the annexed diagram :—

Preliminary plan 1,385.

Situation : Ihalakonkadawala village in Kinyama korale of Kurunegala District.

Lot.	Name of Land.	Extent, A. B. P.	Lot.	Name of Land.	Extent, A. B. P.
1	Kudumirissahenyaya	76 3 20	18	Wanedungala	0 1 17
4	Konkadawelamukalana	32 0 16	20	Kiulewewa (tank and bund)	2 3 26
6	Godakirillagahahena	5 3 14	21	Kiulehena	1 2 17
11	Wiharekele or Pansalahena	6 1 15		Roads	1 3 16
14	Asweddumahenyaya, Higgahawatta, Wewapauladungala, Kiulahenyaya	28 0 36			156 0 17

and bounded as follows : on the north by the village limit of Andigedara, the boundary of Baladora korale ; on the east by the village limit of Agare, the village limit of Korakahapekuna ; on the south by the village limit of Ihalakinyama ; on the west by the village limit of Pahalakonkadawala, the village limit of Andigedara.



Surveyor-General's Office,
Colombo, February 14, 1914.

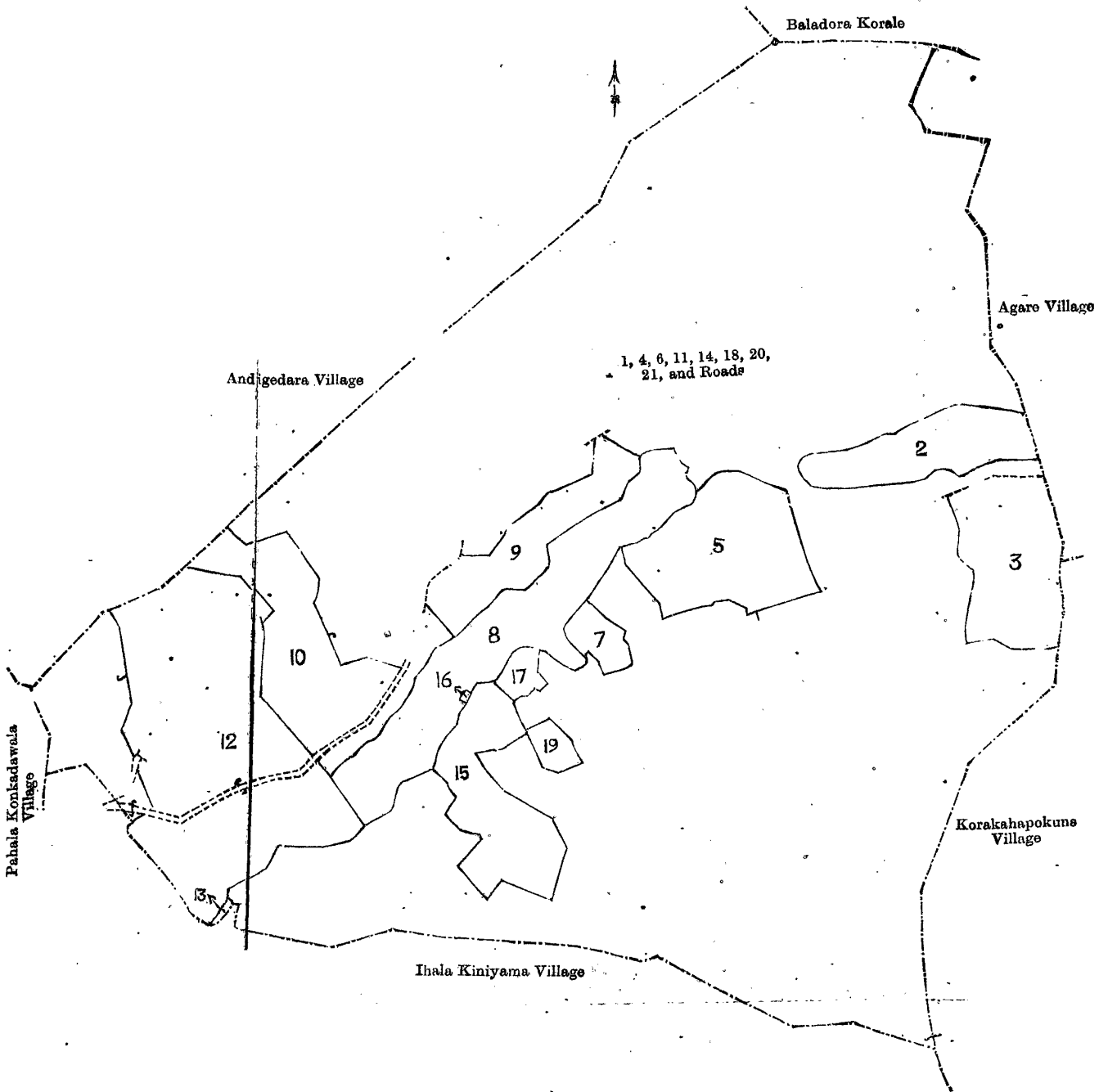
Scale of 8 Chains to an Inch.

G. K. THORNHILL,
for Surveyor-General.
D 3

NOTE.—The following lots lying within the above boundaries are excluded from this notice, and their aggregate acreage of 58 acres and 4 perches is not included in the acreage of 156 acres and 17 perches given above:—

• Preliminary plan 1,385.

Lot.	Name of Land.	Extent, A. R. P.	Lot.	Name of Land.	Extent, A. R. P.
2 ..	Ihala-aswedduma ..	4 0 14	12 ..	T. P. 100,920 ..	14 3 0
3 ..	Ehatugahawatta ..	5 2 38	13 ..	Pansalakumbura ..	0 0 15
5 ..	Kadawalakumburawatta ..	6 2 12	15 ..	Dangahawatta, Ehetugahawatta, Nugagahawatta ..	4 3 9
7 ..	Halmillagahawatta ..	0 3 37	16 ..	Waturawala (water-hole) ..	0 0 5
8 ..	Ehalagahakumbura, Kombagahakumbura, Medakumbura, Unagahamulakumbura, Kadawalakumbura ..	9 2 23	17 ..	Dangahamulawatta ..	0 2 15
9 ..	Diulgahamulawatta, Siyambalagahamulawatta, Dunumadalagahawatta ..	4 0 9	19 ..	Murungawatta ..	0 2 15
10 ..	Ehalagahawatta, Meegahamulawatta, Millagahamulawatta ..	6 0 12			58 0 4



Surveyor-General's Office,
Colombo, February 23, 1914.

Scale of 8 Chains to an Inch.
Kurunegala S. O. 51—1914.

G. K. THORNTON,
for Surveyor-General.

Anuradhapura Notice No. 5,181.

Notice under "The Waste Lands Ordinances of 1897, 1899, 1900, and 1903."

TAKE notice that unless within three months from April 17, 1914, the persons, if any, who claim any interest in the lands hereinafter mentioned or in any one or more of such lands or to some interest therein make claim in person or in writing to the said lands or any of them or to some interest therein to W. L. Murphy, Esq., Special Officer appointed under section 28 of "The Waste Lands Ordinances of 1897, 1899, 1900, and 1903," at his office at Fort, Colombo :

Such Special Officer, in pursuance of the powers vested in him by the said Ordinances, will declare by writing under his hand that the said lands, or such of them as to which no claim has been made, are the property of the Crown.

W. L. MURPHY,
Special Officer.

Description of the Lands referred to.

The following lots situated in the village of Helambagaswewa, in the Kandu tulana of the Kadawat korale of the Nuwaragam palata, in the North-Central Province, as described in the annexed diagrams :—

I.—Preliminary plan 566.

Situation : Helambagaswewa village in Kadawat korale of Nuwaragam palata.

Lot.	Name of Land.	Extent, A. B. P.
3½C	Road reservation ..	0 0 8

and bounded as follows : on the north by the minor road from Madawachchiya to Horowpatna ; on the east, south, and west by T. P. 238,512.



Scale of 8 Chains to an Inch.

Surveyor-General's Office,
Colombo, February 21, 1914.

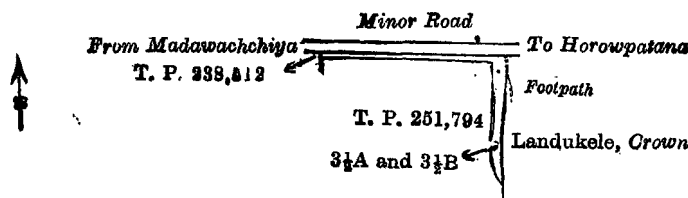
G. K. THORNHILL,
for Surveyor-General.

II.—Preliminary plan 566.

Situation : Helambagaswewa village in Kadawat korale of Nuwaragam palata.

Lot.	Name of Land.	Extent, A. B. P.
3½A	Road reservation ..	0 0 27
3½B	Footpath reservation ..	0 0 39
		0 1 26

and bounded as follows : on the north by the minor road from Madawachchiya to Horowpatna ; on the east by a footpath, Landukele declared to be the property of the Crown under the Waste Lands Ordinances ; on the south by T. P. 251,794 ; on the west by T. P. 238,512.



Scale of 8 Chains to an Inch.

Surveyor-General's Office,
Colombo, February 21, 1914.

G. K. THORNHILL,
for Surveyor-General.

Anuradhapura S. O. 4—1914.

Uva Notice No. 5,182.

Notice under "The Waste Lands Ordinances of 1897, 1899, 1900, and 1903."

TAKE notice that unless within three months from April 17, 1914, the persons, if any, who claim any interest in the lands hereinafter mentioned or in any one or more of such lands or to some interest therein make claim in person or in writing to the said lands or any of them or to some interest therein to J. M. Davies, Esq., Special Officer appointed under section 28 of "The Waste Lands Ordinances of 1897, 1899, 1900, and 1903," at his office at Fort, Colombo :

Such Special Officer, in pursuance of the powers vested in him by the said Ordinances, will declare by writing under his hand that the said lands, or such of them as to which no claim has been made, are the property of the Crown.

J. M. DAVIES,
Special Officer.

Description of the Lands referred to.

The following lots situated in the village of Kahagolla, in the Medapalata korale of the Udukunda division, in the Province of Uva, as described in the annexed diagrams :—

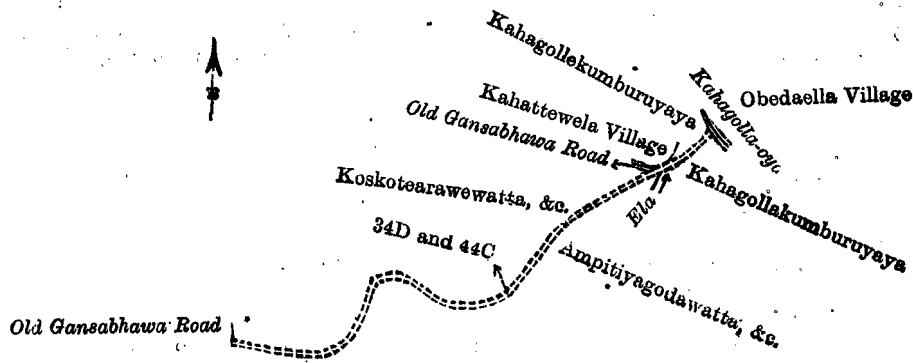
I.—Preliminary plan 115.

Situation : Kahagolla village in Medapalata korale of Badulla District.

Lot.	Name of Land.	Extent, A. B. P.
34D	Reservation for road ..	0 2 12
44C	Do. ..	0 0 10
		0 2 22

4

and bounded as follows : on the north by Koskotearawewatta, &c., claimed by Rangala-arawe Puchhala and others, the old Gansabhawa road, the village limit of Kahattewela, Kahgollakumburayaya claimed by Mahawatte Ukku Banda ; on the east by the Kahgolla-oya (the village limit of Obedaella) ; on the south by Kahagollakumburuyaya claimed by Rambukpota Ratemahatmaya and others, Ampitiyagodawatta, &c., claimed by Rambukpota Ratemahatmaya and others ; on the west by the old Gansabhawa road.



Surveyor-General's Office,
Colombo, February 16, 1914.

Scale of 8 Chains to an Inch.


G. K. THORNHILL,
for Surveyor-General.

II.—Preliminary plan 115.

Situation : Kahagolla village in Medapalata korale of Badulla District.

Lot.	Name of Land.	Extent, A. R. P.
34J	Reservation for road	0 0 13
34K	Do.	0 0 39
		0 1 12

and bounded as follows : on the north by Bingetennewatta *alias* Kahagolla-estate claimed by Mr. Lambert Peris, Kahagolla estate *alias* old Gansabhawa road belonging to the Crown ; on the east by the old Gansabhawa road belonging to the Crown, Bingetennewatta *alias* Kahagolla estate claimed by Mr. Lambert Peris, the old Gansabhawa road belonging to the Crown, T. P. 274,643, Ampitiyapatana declared to be the property of the Crown under the Waste Lands Ordinances ; on the south by the Boer road declared to be the property of the Crown under the Waste Lands Ordinances, Ampitiyagodawatta, &c., claimed by Rambukpota Ratemahatmaya and others ; on the west by the Boer road belonging to the Crown.



Surveyor-General's Office,
Colombo, February 16, 1914.

Scale of 8 Chains to an Inch.


G. K. THORNHILL,
for Surveyor-General.

III.—Preliminary plan 115.

Situation : Kahagolla village in Medapalata of Badulla District.

Lot.	Name of Land.	Extent, A. R. P.
38B	Reservation for road	0 0 11

and bounded as follows : on the north by the Gansabhawa road declared to be the property of the Crown under the Waste Lands Ordinances ; on the east by Bingetennekumbura claimed by Mr. Lambert Peris, Bingetennewatta *alias* Kahagolla estate belonging to the Crown ; on the south by the Boer road belonging to the Crown ; on the west by Godewattegedarapatana belonging to the Crown, Bingetennekumbura claimed by Alutgedera Ukku Banda and others.



Surveyor-General's Office,
Colombo, February 16, 1914.

Scale of 8 Chains to an Inch.

G. K. THORNHILL,
for Surveyor-General.

IV.—Preliminary plan 115.

Situation : Kahagolla village in Medapalata village of Badulla District.

Lot.	Name of Land.	Extent, A. R. P.
38C	Reservation for road	0 0 4

and bounded as follows : on the north by Bingetennekumbura claimed by Alutgedara Ukku Banda and others ; on the east by Godewattegedarapatana belonging to the Crown ; on the south by the Boer road belonging to Crown ; on the west by an ela.



Surveyor-General's Office,
Colombo, February 16, 1914.

Scale of 8 Chains to an Inch.

G. K. THORNHILL,
for Surveyor-General.

Uva S. O. 6—1914.

Matara Notice No. 5,183.

Notice under "The Waste Lands Ordinances of 1897, 1899, 1900, and 1903."

TAKE notice that unless within three months from April 17, 1914, the persons, if any, who claim any interest in the lands hereinafter mentioned or in any one or more of such lands appear before the Assistant Government Agent of the Matara District, at the Matara Kachcheri, and make claim to the said lands or any of them or to some interest therein :

Such Assistant Government Agent, in pursuance of the powers vested in him by "The Waste Lands Ordinances of 1897, 1899, 1900, and 1903," will declare by writing under his hand that the said lands, or such of them as to which no claim has been made, are the property of the Crown.

G. F. R. BROWNING,
Assistant Government Agent.

Description of the Lands referred to.

The following lots situated in the village of Kotapola, in the Morawak korale of the Matara District, Southern Province, as described in the annexed diagrams :—

I.—Block survey preliminary plan 45. Field sheet O/15/2-10.

Situation : Kotapola village in Morawak korale of Matara District.

Lot.	Name of Land.	Extent, A. R. P.
223A	Gulanahena <i>alias</i> Atakahalwarayahena	0 1 13

and bounded as follows : on the north by road reservation belonging to Crown ; on the east by road reservation belonging to Crown ; on the south by road ; on the west by road reservation claimed by Buliathewage Dassan.



Surveyor-General's Office,
Colombo, February 4, 1914.

Scale of 8 Chains to an Inch.

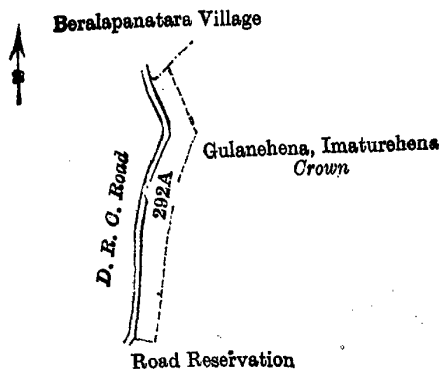
G. K. THORNHILL,
for Surveyor-General.

II.—Block survey preliminary plan 45. Field sheets O/10/51-59 and O/15/3-11.

Situation : Kotapola village in Morawak korale of Matara District.

Lot.	Name of Land.	Extent, A. R. P.
292A	Gulanahena <i>alias</i> Imaturehena	1 0 36

and bounded on the north by village limit of Beralapanatara ; on the east by Gulanahena and Imaturehena belonging to Crown ; on the south by road reservation claimed by K. Siman and others ; on the west by District Road Committee road.



Surveyor-General's Office,
Colombo, February 4, 1914.

Scale of 8 Chains to an Inch.

G. K. THORNHILL,
for Surveyor-General.

FINAL ORDERS.

Hambantota S. O. No. 1,061.

Order under Section 4, Sub-section (1), of "The Waste Lands Ordinances of 1897, 1899, 1900, and 1903," declaring Lands to be Crown Property.

In the matter of the lands commonly called or known as Katuimbulemandiya, Liangahakoratuwa (reservation for road), situate in the village of Kadigamuwa, in the West Giruwa pattu of the Hambantota District, in the Southern Province, and of "The Waste Lands Ordinances of 1897, 1899, 1900, and 1903."

WHEREAS in pursuance of section 1 of the said Ordinances it was duly notified on October 25, 1912, that if no claim to the lands commonly called or known as Katuimbulemandiya, Liangahakoratuwa, situate in the village of Kadigamuwa, in the West Giruwa pattu of the Hambantota District, in the Southern Province, containing in extent 3 acres and 3 perches, and shown as lots 53 and 53B in preliminary plan 239 and in the annexed diagrams, was made to Walter Ernest Wait, Special Officer appointed under section 28 of the said Ordinances, within the period of three months from the date specified in such notice, such lands would be declared the property of the Crown, and dealt with on account of the Crown (*vide* Notice No. 4,580):

And whereas Sriweera Jayawardene Hettige Don Siyadoris made claim thereto, and whereas by an agreement dated May 23, 1913, the said claimant, in consideration of being declared, along with Panamulla-arachchige Don Dines, the owner of 2 acres more or less of lot 53, now shown as lot 53A in block survey preliminary plan 239, Kadigamuwa, withdrew claim to the said lots 53 and 53B, I, Walter Ernest Wait, Special Officer appointed under section 28 of the said Ordinances, under and by virtue of the powers vested in me in that behalf by section 4 of the said Ordinances, do hereby, on February 4, 1914, order and declare under section 4, sub-section (1), of the said Ordinances, that the said lands, as more fully described herein below, are the property of the Crown.

Description of the Lands referred to.

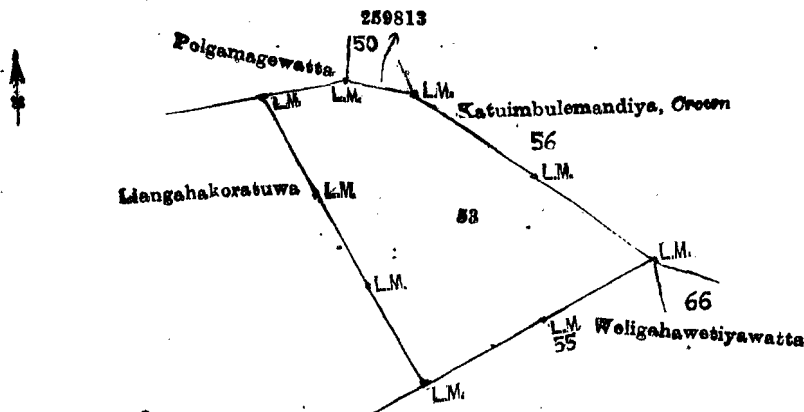
The following lots situated in the village of Kadigamuwa, in the West Giruwa pattu of the Hambantota District, in the Southern Province, as described in the annexed diagrams:—

I.—Preliminary plan 239.

Situation: Kadigamuwa village in West Giruwa pattu of Hambantota District.

Lot.	Name of Land.	Extent, A. R. P.
53	Katuimbulemandiya	2 2 16

and bounded as follows: on the north by Polgamagewatta claimed by Kirama Ratnapala Terunnanse and others, T. P. 259,813; on the east by Katuimbulemandiya to be declared the property of the Crown under the Waste Lands Ordinances; on the south by Weligahawetiyawatta sold by the Crown; on the west by Liangahakoratuwa to be declared the property of Siriweera Jayawardene Hettige Don Siyadoris and Panamulle Arachchige Don Dines under the Waste Lands Ordinances



Surveyor-General's Office,
Colombo, August 22, 1913.

Scale of 4 Chains to an Inch.

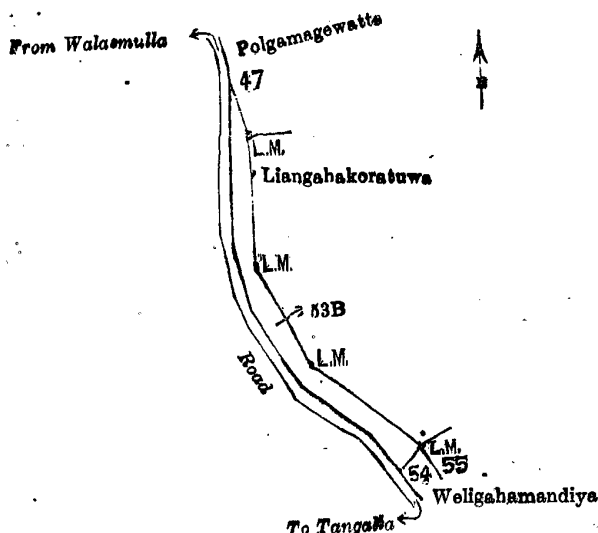
A. J. WICKWAR,
for Surveyor-General.

II.—Preliminary plan 239.

Situation: Kadigamuwa village in West Giruwa pattu of Hambantota District.

Lot.	Name of Land.	Extent, A. R. P.
53B	Liangahakoratuwa (reservation for road)	0 1 27

and bounded as follows: on the north by Polgamagewatta claimed by Kirama Ratnapala Terunnanse and others; on the east by Liangahakoratuwa to be declared the property of Siriweera Jayawardene Hettige Don Siyadoris and Panamulle Arachchige Don Dines under the Waste Lands Ordinances; on the south by Weligahamandiya claimed by Panamulle Arachchige Disan Hamy and others; on the west by a road from Tangalla to Walasmulla.



Surveyor-General's Office,
Colombo, August 22, 1913.

Scale of 4 Chains to an Inch.

A. J. WICKWAR,
for Surveyor-General.

February 4, 1914.

W. E. WATT,
Special Officer.

Kurunegala S. O. No. 720.

Order under Section 4, Sub-section (1), of "The Waste Lands Ordinances of 1897, 1899, 1900, and 1903."

In the matter of the land commonly called or known as Enderugollehena, situate in the village of Abakolawewa, in the Mahagalboda Egoda korale of the Hiriyala hatpattu of the Kurunegala District, in the North-Western Province, and of "The Waste Lands Ordinances of 1897, 1899, 1900, and 1903."

WHEREAS in pursuance of section 1 of the said Ordinances it was duly declared and notified on December 15, 1911, that if no claim to the land commonly called or known as Enderugollehena, situate in the village of Abakolawewa, in the Mahagalboda Egoda korale of the Hiriyala hatpattu of the Kurunegala District, in the North-Western Province, containing in extent 3 roods and 15 perches, and shown as lot G 1050AF in preliminary plan 2,034 and in the annexed diagram, was made to Norman Albert Hampton, Special Officer appointed under section 28 of the said Ordinances, within the period of three months from the date specified in the said notice, such land would be declared the property of the Crown, and dealt with on account of the Crown (*vide* Notice No. 3,926) :

And whereas Rama Thambaiyah made claim thereto, and John Murray Davies, Special Officer appointed under section 28 of the said Ordinances, made due inquiry into such claim, and whereas the said claimant and Norman Albert Hampton, Special Officer, with the consent of His Excellency the Governor, came to an agreement in writing dated June 8, 1912, concerning the said land, under section 4, sub-section (1), of the said Ordinances, whereby it was agreed that the said claimant should be declared the purchaser of the said land upon payment, on or before July 8, 1912, to the Settlement Officer, of a sum of Eighteen Rupees (Rs. 18) only as the purchase amount of the said land, and whereas the said amount has been paid by the said claimant, he is hereby, in pursuance of the agreement afore-mentioned, declared to be the purchaser of the said land, as more fully described herein below.

Description of the Land referred to.

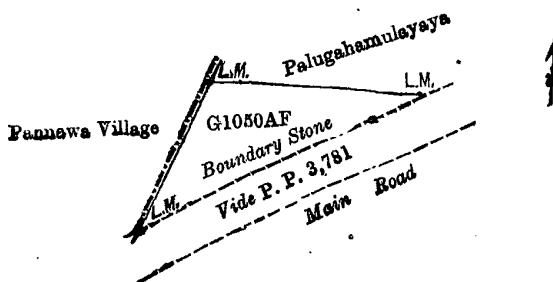
The following lot situated in the village of Abakolawewa, in the Mahagalboda Egoda korale of the Hiriyala hatpattu of the Kurunegala District, in the North-Western Province.

Preliminary plan 2,034.

Situation : Abakolawewa village in Mahagalboda Egoda korale of Hiriyala hatpattu of Kurunegala District.

Lot.	Name of Land.	Extent, A. R. P.
G 1050AF	Enderugollehena	0 3 15

and bounded as follows : on the north by Palugahamulayaya sold to Gallekankanamalage Alphonsus Fernando under the Waste Lands Ordinances ; on the east and south by the Main road ; on the west by the village limit of Pannawa.



Surveyor-General's Office,
Colombo, October 31, 1913.

Scale of 4 Chains to an Inch.

A. J. WICKWAR,
for Surveyor-General.

January 7, 1914.

N. A. HAMPTON,
Special Officer.

Kurunegala S. O. No. 721.

Order under Section 2 of "The Waste Lands Ordinances of 1897, 1899, 1900, and 1903,"
declaring Land to be Crown Property.

In the matter of the land commonly called or known as Walahawatchchakanda, situate in the village of Konduruwawala, in the Meda Pattu Korale East of the Katugampola hatpattu of the Kurunegala District, in the North-Western Province, and of "The Waste Lands Ordinances of 1897, 1899, 1900, and 1903."

THE notice required by section 1 of "The Waste Lands Ordinances of 1897, 1899, 1900, and 1903," having been duly published in manner prescribed by that section in respect of the above-named land (*vide* Notice No. 4,930), and no claim having been made to the said land or to any interest therein within the period of three months from the date specified in the said notice, I, Norman Albert Hampton, Special Officer appointed under section 28 of the said Ordinances, under and by virtue of the powers vested in me in that behalf by section 2 of the said Ordinances, do hereby, on January 31, 1914, order and declare that the said land, as more fully described herein below, situate in the village of Konduruwawala, in the Meda Pattu Korale East of the Katugampola hatpattu of the Kurunegala District, in the North-Western Province, and shown as lot 20 in preliminary plan 387 and in the annexed diagram, and containing in extent 5 acres 3 roods and 6 perches, is the property of the Crown.

Description of the Land referred to.

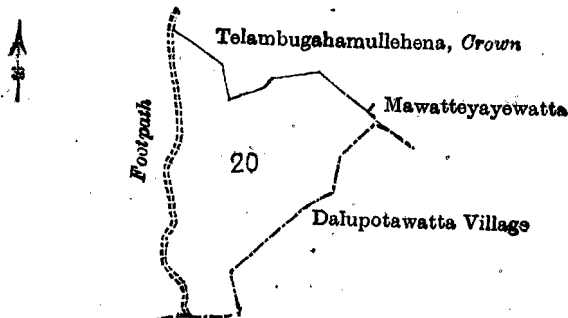
The following lots situated in the village of Konduruwawala, in the Meda Pattu Korale East of the Katugampola hatpattu of the Kurunegala District, in the North-Western Province, as described in the annexed diagrams:—

Preliminary plan 387.

Situation: Konduruwawala village in Meda Pattu Korale East of Katugampola hatpattu of Kurunegala District.

Lot.	Name of Land.	Extent, A. R. P.
20	Walahawatchchakanda	5 3 6

and bounded as follows: on the north by Telambughamullehena belonging to the Crown, Mawatteyayewatta sold by the Crown; on the east and south by the village limit of Dalupotawatta; on the west by a footpath.



Surveyor-General's Office,
Colombo, May 12, 1913.

Scale of 8 Chains to an Inch.

A. J. WICKWAR,
for Surveyor-General.

N. A. HAMPTON,
Special Officer.

January 31, 1914.

Kurunegala S. O. No. 722.

Order under Section 4, Sub-section (1), of "The Waste Lands Ordinances of 1897, 1899, 1900, and 1903."

In the matter of the land commonly called or known as Galamunuyaya, situate in the village of Abakolawewa, in the Mahagalboda Egoda korale of the Hiriyala hatpattu of the Kurunegala District, in the North-Western Province, and of "The Waste Lands Ordinances of 1897, 1899, 1900, and 1903."

WHEREAS in pursuance of section 1 of the said Ordinances it was duly declared and notified on December 15, 1911, that if no claim to the land commonly called or known as Galamunuyaya, situate in the village of Abakolawewa, in the Mahagalboda Egoda korale of the Hiriyala hatpattu of the Kurunegala District, in the North-Western Province, containing in extent 29 acres 3 roods and 24 perches, and shown as lot L 1050B in preliminary plan 2,034 and in the annexed diagram, was made to Norman Albert Hampton, Special Officer appointed under section 28 of the said Ordinances, within the period of three months from the date specified in the said notice, such land would be declared the property of the Crown, and dealt with on account of the Crown (*vide* Notice No. 3,926):

And whereas (1) Appawa Thuriappa, (2) Appawa Sinappa made claim thereto, and John Murray Davies, Special Officer appointed under section 28 of the said Ordinances, made due inquiry into such claim, and whereas the said claimants and I, Norman Albert Hampton, Special Officer, with the consent of His Excellency the Governor, came to two agreements in writing dated May 6, 1912, and June 10, 1912, respectively, concerning the said land, under section 4, sub-section (1), of the said Ordinances, whereby it was agreed that the said claimants should be declared the purchasers of an extent of 30 acres more or less, at the rate of Rs. 18 per acre, upon payment, on or before July 6, 1912, to the Settlement Officer, and it was further agreed that if there should be an adjustment of the amount due when the survey of the area is made, the said claimant paying a further amount at the rate of Rs. 18 per acre for any area in excess of 30 acres and receiving a refund at the same rate for any deficiency there might be below 30 acres, and whereas a deficiency of 16 perches has been made, a refund of One Rupee and Eighty cents (Rs. 1.80) only, at the rate of Rs. 18 per acre, has been made to the said claimant, he is hereby declared to be the purchaser of lot L 1050B, in extent 29 acres 3 roods and 24 perches, for a sum of Five hundred and Thirty-eight Rupees and Twenty Cents (Rs. 538.20) only, as more fully described herein below.

Description of the Land referred to.

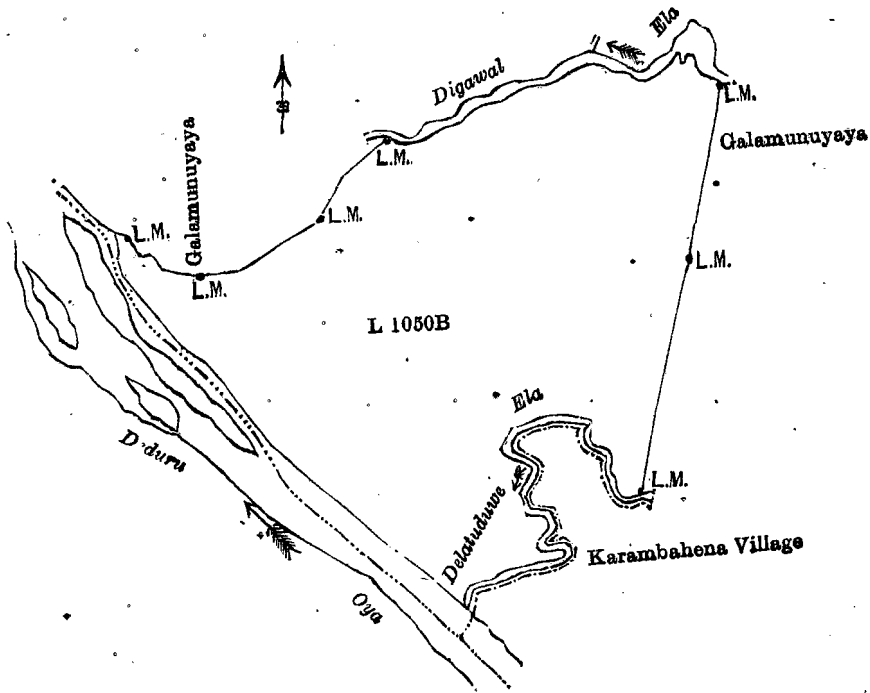
The following lot situated in the village of Abakolawewa, in the Mahagalboda Egoda korale of the Hiriyala hatpattu of the Kurunegala District, in the North-Western Province, as described in the annexed diagram:—

Preliminary plan 2,034.

Situation: Abakolawewa village in Mahagalboda Egoda korale of Hiriyala hatpattu of Kurunegala District.

Lot.	Name of Land.	Extent, A. R. P.
L 1050B	Galamunuyaya	29 3 24

and bounded as follows: on the north by Galamunuyaya sold to Ginige Thomas Edmund de Silva, attorney of Balage Prolis de Silva Warnakulasuriya Goonawardene, under the Waste Lands Ordinances, the Digawal-ela; on the east by Galamunuyaya sold to Dr. William Paul Rodrigo under the Waste Lands Ordinances; on the south by the village limit of Karambahena; on the west by the Deduru-oya.



Surveyor-General's Office,
Colombo, October 31, 1913.

Scale of 8 Chains to an Inch.

A. J. WICKWAR,
for Surveyor-General.

January 7, 1914.

N. A. HAMPTON,
Special Officer.

Kurunegala S. O. No. 723.

Order under Section 4, Sub-section (1), of "The Waste Lands Ordinances of 1897, 1899, 1900, and 1903."

In the matter of the lands commonly called or known as Usgalagawayaya, Galamunuyaya, situate in the village of Abakolawewa, in the Mahagalboda Egoda korale of the Hiriyala hatpattu of the Kurunegala District, in the North-Western Province, and of "The Waste Lands Ordinances of 1897, 1899, 1900, and 1903."

WHEREAS in pursuance of section 1 of the said Ordinances it was duly declared and notified on December 15, 1911, that if no claim to the lands commonly called or known as Usgalagawayaya, Galamunuyaya, situate in the village of Abakolawewa, in the Mahagalboda Egoda korale of the Hiriyala hatpattu of the Kurunegala District, in the North-Western Province, containing in extent 46 acres 3 roods and 20 perches, and shown as lots G 1050, L 1050A in preliminary plan 2,034 and in the annexed diagram, was made to Norman Albert Hampton, Special Officer appointed under section 28 of the said Ordinances, within the period of three months from the date specified in the said notice, such lands would be declared the property of the Crown, and dealt with on account of the Crown (*vide* Notice No. 3,926):

And whereas Ginige Thomas Edmund de Silva, the holder of the power of attorney of Balage Prolis de Silva Warnakulasuriya Gunawardana made claim thereto, and John Murray Davies, Special Officer appointed under section 28 of the said Ordinances, made due inquiry into such claim, and whereas the said claimant and Norman Albert Hampton, Special Officer, with the consent of His Excellency the Governor, came to an agreement in writing dated May 6, 1912, concerning the said lands, under section 4, sub-section (1), of the said Ordinances, whereby it was agreed that the said Balage Prolis de Silva Warnakulasuriya Gunawardana should be declared the purchaser of the said lands upon payment to the Settlement Officer of a sum of One Thousand and Three Rupees (Rs. 1,003) for an extent of 59 acres at the rate of Rs. 17 per acre, and it was further agreed that there should be an adjustment of the amount due when the survey of the area is made, the said claimant paying a further amount at the rate of Rs. 17 per acre for any area in excess of 59 acres and receiving a refund at the same rate for any deficiency there might be below 59 acres, and whereas a deficiency of 12 acres and 20 perches has been made, a refund of Rs. 206 12½ at the rate of Rs. 17 per acre was made to the said claimant Balage Prolis de Silva Warnakulasuriya Gunawardana, he is declared the purchaser of lots G 1050 and L 1050A of 46 acres 3 roods and 20 perches, as more fully described herein below.

Description of the Lands referred to.

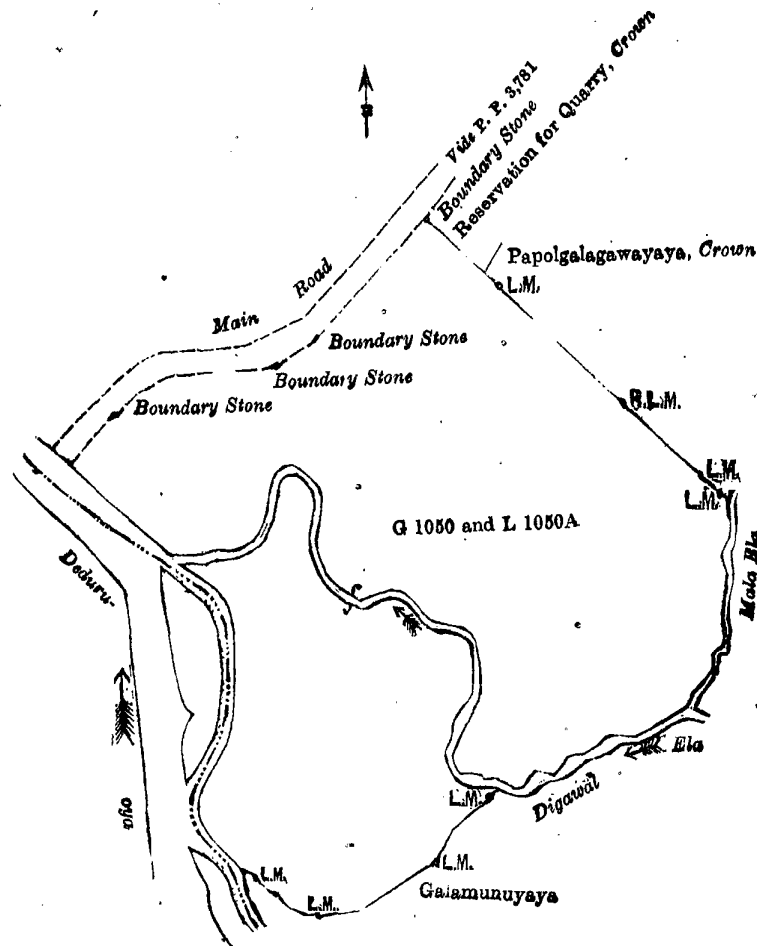
The following lots situated in the village of Abakolawewa, in the Mahagalboda Egoda korale of the Hiriyala hatpattu of the Kurunegala District, in the North-Western Province, as described in the annexed diagram:—

Preliminary plan 2,034.

Situation: Abakolawewa village in Mahagalboda Egoda korale of Hiriyala hatpattu of Kurunegala District.

Lot.	Name of Land.	Extent, A. R. P.
G 1050	Usgalagawayaya	32 1 25
L 1050A	Galamunuyaya	14 1 35
		46 3 20

and bounded as follows: on the north by the main road, reservation for quarry belonging to the Crown, Papolgalagawayaya to be declared the property of the Crown under the Waste Lands Ordinances; on the east by the Mala-ela; on the south by Digawal-ela, Galamunuyaya sold by the Crown to Appawa Thuriappa and another under the Waste Lands Ordinances; on the west by the Deduru-oya.



Surveyor-General's Office,
Colombo, October 31, 1913.

Scale of 8 Chains to an Inch.

A. J.
for Surveyor-General.

January 7, 1914.

N. A. HAMPTON,
Special Officer.

Kurunegala S. O. No. 724.

Order under Section 4, Sub-section (1), of "The Waste Lands Ordinances of 1897, 1899, 1900, and 1903."

In the matter of the lands commonly called or known as Papogahagawayaya, Pitalhena, Wekandehena, Wekandepitahena, situate in the village of Abakolawewa, in the Mahagalboda Egoda korale of the Hiriyala hatpattu of the Kurunegala District, in the North-Western Province, and of "The Waste Lands Ordinances of 1897, 1899, 1900, and 1903."

WHEREAS in pursuance of section 1 of the said Ordinances it was duly declared and notified on December 15, 1911, that if no claim to the lands commonly called or known as Papogahagawayaya, Pitalhena, Wekandehena, Wekandepitahena, situate in the village of Abakolawewa, in the Mahagalboda Egoda korale of the Hiriyala hatpattu of the Kurunegala District, in the North-Western Province, containing in extent 96 acres 3 roods and 22 perches, and shown as lots G 1050B, G 1050C, G 1050AC, G 1050AD in preliminary plan 2,034 and in the annexed diagram, was made to Norman Albert Hampton, Special Officer appointed under section 28 of the said Ordinances, within the period of three months from the date specified in the said notice, such lands would be declared the property of the Crown, and dealt with on account of the Crown (*vide* Notice No. 3,926):

And whereas Henry Arthur Jayatileka made claim thereto, and John Murray Davies, Special Officer appointed under section 28 of the said Ordinances, made due inquiry into such claim, and whereas the said claimant and Norman Albert Hampton, Special Officer, with the consent of His Excellency the Governor, came to an agreement in writing dated May 6, 1912, concerning the said lands, under section 4, sub-section (1), of the said Ordinances, whereby it was agreed that the said claimant should be declared the purchaser of the said lands upon payment, on or before July 6, 1912, to the Settlement Officer, of a sum of One Thousand Six Hundred and Forty-two Rupees (Rs. 1,642) only, as the purchase amount of the said lands, and whereas the said amount has been duly paid by the said claimant, he is hereby, in pursuance of the agreement afore-mentioned, declared to be the purchaser of the said lands, as more fully described herein below.

Description of the Lands referred to.

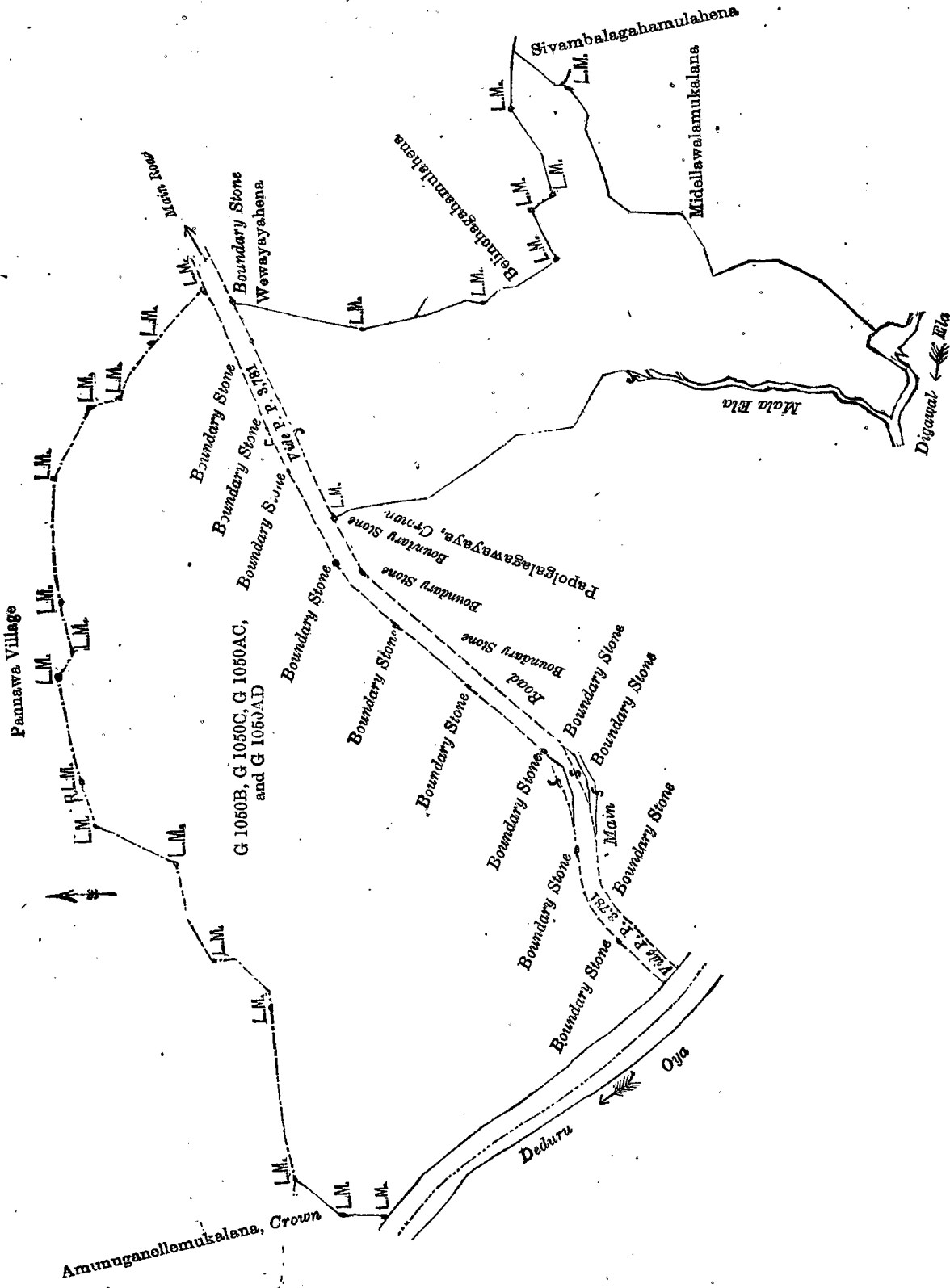
The following lots situated in the village of Abakolawewa, in the Mahagalboda Egoda korale of the Hiriyala hatpattu of the Kurunegala District, in the North-Western Province, as described in the annexed diagram:—

Preliminary plan 2,034.

Situation: Abakolawewa village in Mahagalboda Egoda korale of Hiriyala hatpattu of Kurunegala District.

Lot.	Name of Land.	Extent, A. R. P.	Lot.	Name of Land.	Extent, A. R. P.
G 1050B	Papogahagawayaya	.. 70 2 20	G 1050AD	Wekandepitahena	.. 5 3 38
G 1050C	Pitalhena	.. 15 1 34			
G 1050AC	Wekandehena	.. 4 3 10			
					96 3 22

and bounded as follows: on the north by the village limit of Pannawa; on the east by the main road, Wewayayahena sold to Ramalingam Vyramuttu under the Waste Lands Ordinances, Belinchagahamulahena sold to Ramalingam Vyramuttu under the Waste Lands Ordinances, Siyambalagahamulahena sold by the Crown, Midellawalamukalana sold by the Crown; on the south by the Digawal-ela, the Mala-ela, Papolgalagawayaya to be declared the property of the Crown under the Waste Lands Ordinances, the main road; on the west by the Deduru-oya, Amunuganellemukalana to be declared the property of the Crown under the Waste Lands Ordinances.



Surveyor-General's Office,
Colombo, October 31, 1913.

Scale of 8 Chains to an Inch.

A. J. WICKWAR,
for Surveyor-General.

January 7, 1914.

N. A. HAMPTON,
Special Officer.

Kurunegala S. O. No. 725.

Order under Section 4, Sub-section (1), of "The Waste Lands Ordinances of 1897, 1899, 1900, and 1903."

In the matter of the lands commonly called or known as Wewayayahena, Belinchagahamulahena, situate in the village of Abakolawewa, in the Mahagalboda Egoda korale of the Hiriyaia hatpattu of the Kurunegala District, in the North-Western Province, and of "The Waste Lands Ordinances of 1897, 1899, 1900, and 1903."

WHEREAS in pursuance of section 1 of the said Ordinances it was duly declared and notified on December 15, 1911, that if no claim to the lands commonly called or known as Wewayayahena, Belinchagahamulahena, situate in the village of Abakolawewa, in the Mahagalboda Egoda korale of the Hiriyaia hatpattu of the Kurunegala District, in the North-Western Province, containing in extent 29 acres 3 roods and 9 perches, and shown as lots G 1050D, G 1050AA in preliminary plan 2,034 and in the annexed diagram, was made to Norman Albert Hampton, Special Officer appointed under section 28 of the said Ordinances, within the period of three months from the date specified in the said notice, such lands would be declared the property of the Crown, and dealt with on account of the Crown (*vide* Notice No. 3,926):

And whereas Ramalingam Vyrarnuttu made claim thereto, and John Murray Davies, Special Officer appointed under section 28 of the said Ordinances, made due inquiry into such claim, and whereas the said claimant and Norman Albert Hampton, Special Officer, with the consent of His Excellency the Governor, came to an agreement in writing dated May 6, 1912, concerning the said land, under section 4, sub-section (1), of the said Ordinances, whereby it was agreed that the said claimant should be declared the purchaser of the said land upon payment, on or before July 6, 1912, to the Settlement Officer, of a sum of Fifty-one Rupees and Fifty cents (Rs. 51.50) only to make up Five Hundred and Thirty-seven Rupees and Fifty cents with the Four Hundred and Eighty-six Rupees already paid to the Kurunegala Kachcheri on June 27, 1911, as the purchase amount of the said lands, and whereas the said amount has been duly paid by the said claimant, he is hereby, in pursuance of the agreement afore-mentioned, declared to be the purchaser of the said lands, as more fully described herein below.

Description of the Lands referred to.

The following lots situated in the village of Abakolawewa, in the Mahagalboda Egoda korale of the Hiriyaia hatpattu of the Kurunegala District, in the North-Western Province, as described in the annexed diagram:—

Preliminary plan 2,034.

Situation: Abakolawewa village in Mahagalboda Egoda korale of Hiriyaia hatpattu of Kurunegala District.

Lot.	Name of Land.	Extent, A. R. P.
G 1050D ..	Wewayayahena ..	19 1 35
G 1050AA ..	Belinchagahamulahena ..	10 1 14
		29 3 9

and bounded as follows: on the north by the main road, Palugahamulayaya sold to Gallekankanamalage Alphonsus Fernando under the Waste Lands Ordinances; on the east by Bogahamulahena claimed by A. D. M. Yapathamy and Pinchimenika, Kongahamulahena claimed by A. D. M. Yapathamy and Pinchimenika, Kongahamulagala claimed by A. D. M. Ranhamy, Karawagahamulagalahena claimed by A. D. M. Mudiyanse, Siyambalagahamulawatta claimed by A. D. M. Ranhamy and A. D. M. Mudiyanse, Halambagahamulawatta claimed by A. D. M. Bandimenika, Damunugahamulawatta claimed by A. D. M. Kalu Banda, Kadurugahamulahena claimed by A. D. M. Pinchi Menika and Yapathamy, Damunugahamulagala claimed by A. D. M. Yapathamy, Kadurugahamulahena claimed by A. D. M. Pinchimenika and Yapathamy, Damunugahamulawatta claimed by A. D. M. Kalu Banda, Halambagahamulawatta claimed by A. D. M. Bandimenika, Siyambalagahamulawatta claimed by A. D. M. Ranhamy and A. D. M. Mudiyanse, Siyambalagahamulahena sold by the Crown; on the south by Wekanehena sold to Henry Arthur Jayatilleka of Negombo under the Waste Lands Ordinances; on the west by Pitalahena sold to Henry Arthur Jayatilleka of Negombo under the Waste Lands Ordinances.

[For Diagram see page 501.]

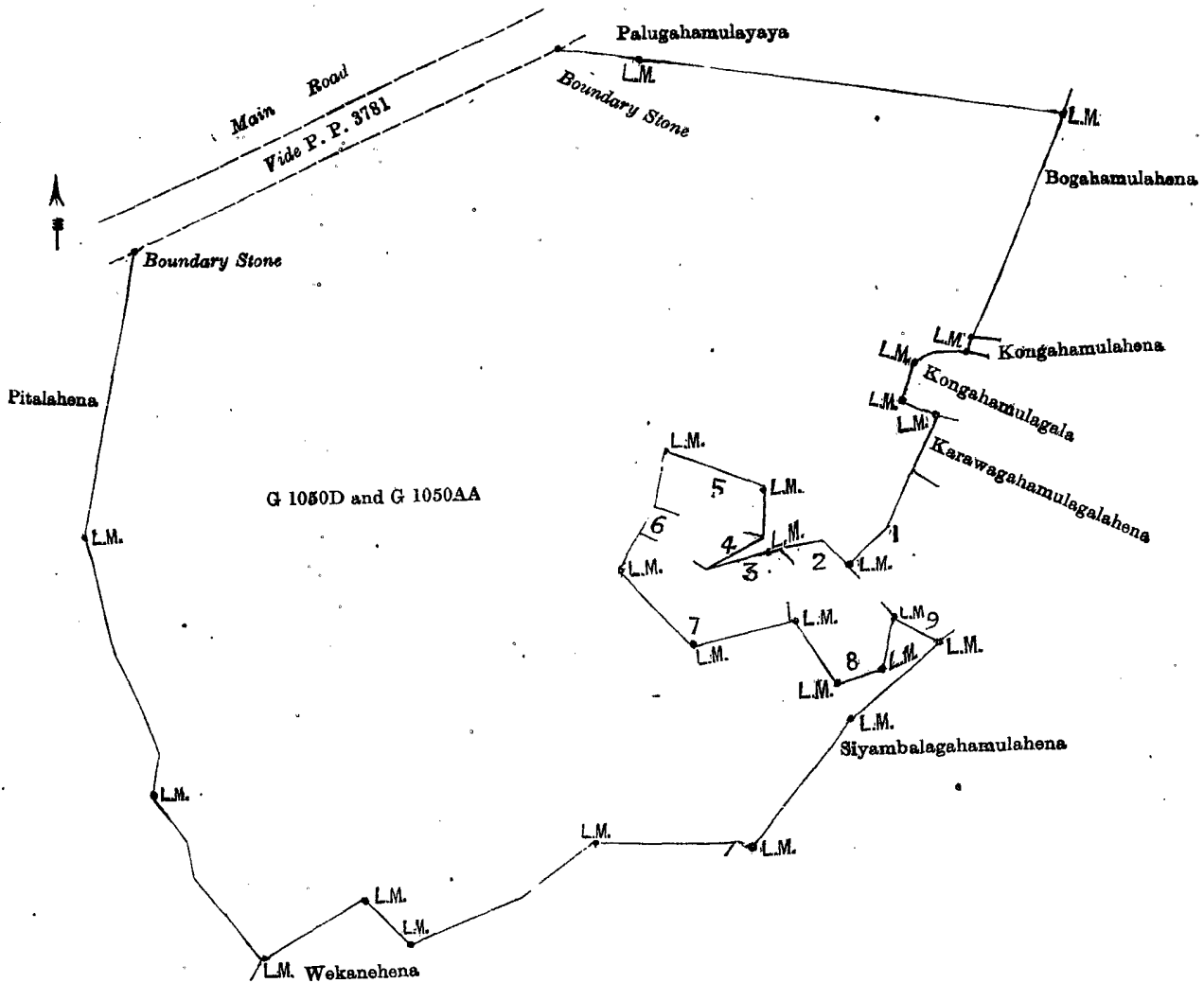
Kurunegala S. O. No. 726.

Order under Section 4, Sub-section (1), of "The Waste Lands Ordinances of 1897, 1899, 1900, and 1903."

In the matter of the land commonly called or known as Palugamulayaya, situate in the village of Abakolawewa, in the Mahagalboda Egoda korale of the Hiriyaia hatpattu of the Kurunegala District, in the North-Western Province, and of "The Waste Lands Ordinances of 1897, 1899, 1900, and 1903."

WHEREAS in pursuance of section 1 of the said Ordinances it was duly declared and notified on December 15, 1911, that if no claim to the land commonly called or known as Palugamulayaya, situate in the village of Abakolawewa, in the Mahagalboda Egoda korale of the Hiriyaia hatpattu of the Kurunegala District, in the North-Western Province, containing in extent 30 acres 2 roods and 7 perches, and shown as lot G 1050A in preliminary plan 2,034 and in the annexed diagram, was made to Norman Albert Hampton, Special Officer appointed under section 28 of the said Ordinances, within the period of three months from the date specified in the said notice, such land would be declared the property of the Crown, and dealt with on account of the Crown (*vide* Notice No. 3,926):

And whereas Gallekankanamalage Alphonsus Fernando made claim thereto, and John Murray Davies, Special Officer appointed under section 28 of the said Ordinances, made due inquiry into such claim, and whereas the said claimant and the aforesaid John Murray Davies, with the consent of His Excellency the Governor, came to an agreement in writing dated May 9, 1912, concerning the said land, under section 4, sub-section (1), of the said Ordinances, whereby it was agreed that the said claimant should be declared the purchaser of the said land upon payment, on or before August 6, 1912, to the Settlement Officer, of a sum of Five Hundred and Twenty-five Rupees (Rs. 525) only, as the purchase amount of the said land, and whereas the said amount has been duly paid by the said claimant, he is hereby, in pursuance of the agreement afore-mentioned, declared to be the purchaser of the said land, as more fully described herein below.



- 1 Siyambalagahamulawatta
- 2 Halambagahamulawatta
- 3 Damunugahamulawatta
- 4 Kadurugahamulahena
- 5 Damunugahamulagala
- 6 Kadurugahamulahena
- 7 Damunugahamulawatta
- 8 Halambagahamulawatta
- 9 Siyambalagahamulawatta

Surveyor-General's Office,
Colombo, October 31, 1913.

Scale of 4 Chains to an Inch.

A. J. WICKWAR,
for Surveyor-General.

January 7, 1914.

N. A. HAMPTON,
Special Officer.

Description of the Land referred to.

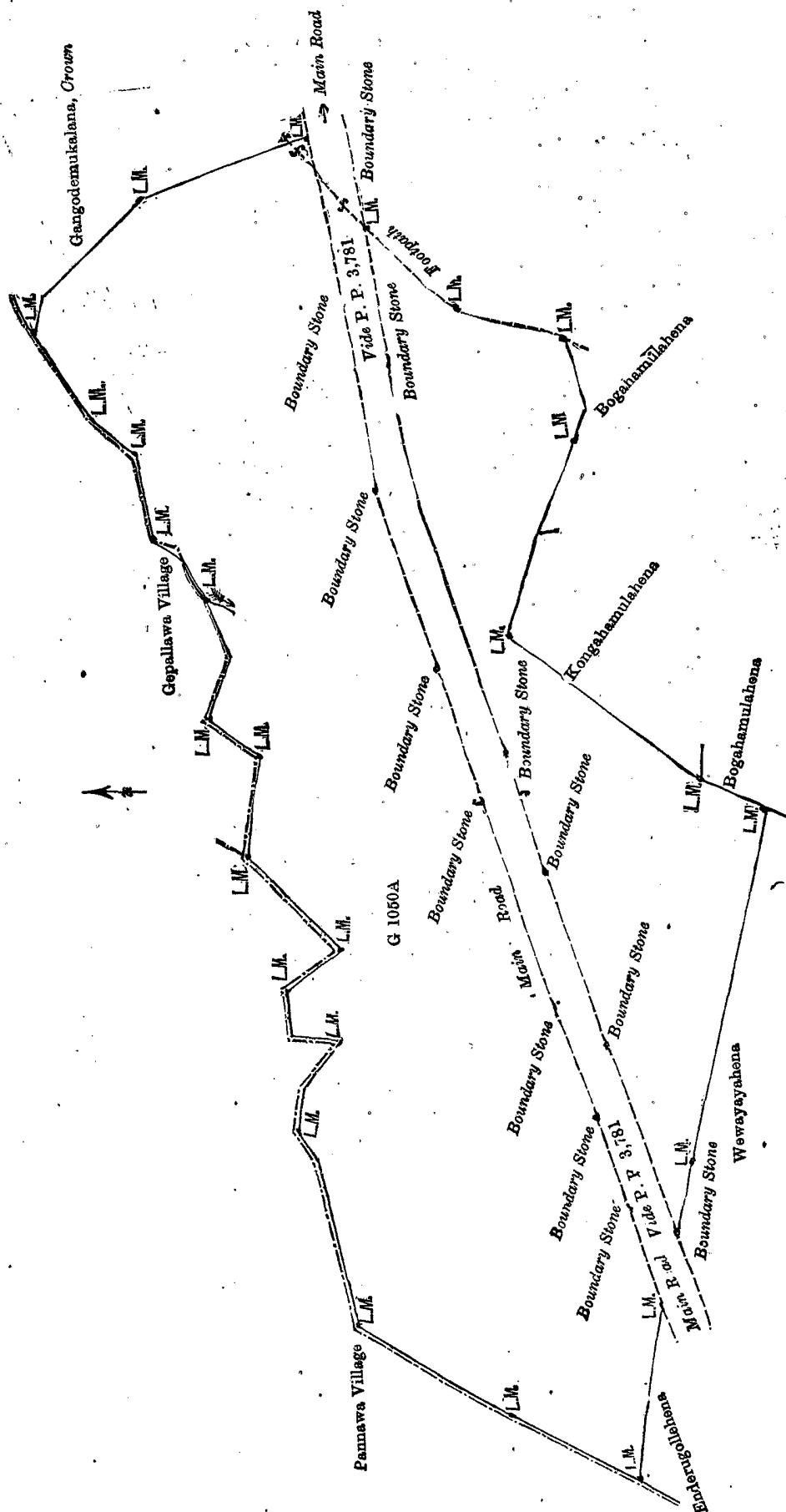
The following lot situated in the village of Abakolawewa, in the Mahagalboda Egoda korale of the Hiriyala hatpattu of the Kurunegala District, in the North-Western Province, as described in the annexed diagram :—

Preliminary plan 2,034.

Situation : Abakolawewa village in Mahagalboda Egoda korale of Hiriyala hatpattu of Kurunegala District.

Lot.	Name of Land.	Extent, A. R. P.
G 1050A	Palugamulayaya	30 2 7

and bounded as follows : on the north by the village limit of Pannawa, the village limit of Gepallawa; on the east by Gangodemukalana to be declared the property of the Crown under the Waste Lands Ordinances, a footpath; on the south by Bogahamulahena to be declared the property of Abeyaratna Dissanayake Mudiyansele Kalu Banda *alias* Panchiralage Kalu Banda under the Waste Lands Ordinances, Kongahamulahena to be declared the property of Abeyaratne Dissanayake Mudiyansele Kalu Banda *alias* Panchiralage Kalu Banda under the Waste Lands Ordinances, Bogahamulahena claimed by A. D. M. Yapathamy and Punchi Menika, Wewayayahena sold by the Crown to Ramalingam Vyramuttu under the Waste Lands Ordinances, Enderugollahena sold under the Waste Lands Ordinances to Rama Thambaiyah; on the west by the village limit of Pannawa.



Surveyor-General's Office,
Colombo, October 31, 1913.

Scale of 4 Chains to an Inch.
January 7, 1914.
N. A. HAMPTON,
Special Officer.

A. J. WICKWAR,
for Surveyor-General.

Kurunegala S. O. No. 727.

Order under Section 2 of "The Waste Lands Ordinances of 1897, 1899, 1900, and 1903,"
declaring Land to be Crown Property.

In the matter of the land commonly called or known as Hallegeliyaddapillewa, situate in the village of Talammehera, in the Meda Pattu Korale East of the Katugampola hatpattu of the Kurunegala District, in the North-Western Province, and of "The Waste Lands Ordinances of 1897, 1899, 1900, and 1903."

THE notice required by section 1 of "The Waste Lands Ordinances of 1897, 1899, 1900, and 1903," having been duly published in manner prescribed by that section in respect of the above-named land (*vide* Notice No. 5,055), and no claim having been made to the said land or to any interest therein within the period of three months from the date specified in the said notice, I, Norman Albert Hampton, Special Officer appointed under section 28 of the said Ordinances, under and by virtue of the powers vested in me in that behalf by section 2 of the said Ordinances, do hereby, on February 24, 1914, order and declare that the said land, as more fully described herein below, situate in the village of Talammehera, in the Meda Pattu Korale East of the Katugampola hatpattu of the Kurunegala District, in the North-Western Province, and shown as lot 10E in preliminary plan 351 and in the annexed diagram, and containing in extent 1 rood and 28 perches, is the property of the Crown.

Description of the Land referred to.

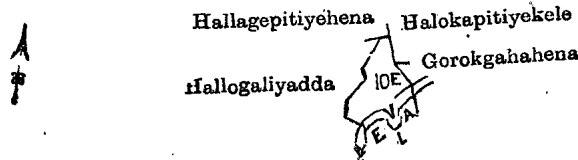
The following lot situated in the village of Talammehera, in the Meda Pattu Korale East of the Katugampola hatpattu of the Kurunegala District, in the North-Western Province, as described in the annexed diagram:—

Preliminary plan 351.

Situation: Talammehera village in Meda Pattu Korale East of Kurunegala District.

Lot.	Name of Land.	Extent, A. R. P.
10E	Hallegeliyaddapillewa	0 1 28

and bounded as follows: on the north by Hallagepitiyehena sold by the Crown; on the east by Halokapitiyakele sold by the Crown, Gorokgahahena sold by the Crown; on the south by an ela; on the west by Hallogeliyadda claimed by Talammehera Pansala.



Surveyor-General's Office,
Colombo, January 21, 1913.

Scale of 8 Chains to an Inch.

A. H. G. DAWSON,
for Surveyor-General.

February 24, 1914.

N. A. HAMPTON,
Special Officer.

Uva S. O. No. 1,712.

Order under Section 4, Sub-section (1), of "The Waste Lands Ordinances of 1897, 1899, 1900, and 1903,"
declaring Land to be Crown Property.

In the matter of the land commonly called or known as Puwakattearawehena, situate in the village of Udalaelegama, in the Soranatotakorale of the Wiyaluwa division, in the Province of Uva, and of "The Waste Lands Ordinances of 1897, 1899, 1900, and 1903."

WHEREAS in pursuance of section 1 of the said Ordinances it was duly notified on March 5, 1909, that if no claim to the land commonly called or known as Puwakattearawehena, situate in the village of Udalaelegama, in the Soranatotakorale of the Wiyaluwa division, in the Province of Uva, containing in extent 30 perches, and shown as lot 6AL in preliminary plan 88 and in the annexed diagram, was made to John George Fraser, Special Officer appointed under section 28 of the said Ordinances, within the period of three months from the date specified in such notice, such land would be declared the property of the Crown, and dealt with on account of the Crown (*vide* Notice No. 3,362):

And whereas (1) Medawelagedara Ranhamy, (2) Dikirillegawagedara Ukkurala, and (3) Medakumburegedara Tissahamy Gamarala made claim thereto, and whereas the said 1st claimant and the aforesaid John George Fraser came to an agreement in writing dated October 2, 1909, whereby in consideration (a) of being declared the owner of $\frac{1}{2}$ acre, more or less, of lot 6 now shown as lot 6P in the same block survey preliminary plan, and (b) of being declared the purchaser of 2 portions of lot 6, each of 2 acres in extent, more or less, now shown as lots 6W and 6Z in the same block survey preliminary plan, and whereas the said 2nd claimant and the aforesaid John George Fraser came to an agreement in writing dated October 2, 1909, whereby in consideration (a) of being declared the owner of 1 acre, more or less, of lot 6 now shown as lot 6O in the same block survey preliminary plan, and (b) of being declared the purchaser of 1 acre, more or less, of lot 6 now shown as lot 6Y in the same block survey preliminary plan, and whereas the said 3rd claimant and the aforesaid John George Fraser came to an agreement in writing dated October 2, 1909, whereby in consideration of being declared the purchaser of two portions of lot 6, each of 2 acres in extent, more or less, now shown as lots 6V and 6AC in the same block survey preliminary plan, they withdrew their claims to the said lot 6AL in the same block survey preliminary plan, I, Howard Orme Fox, Special Officer appointed under section 28 of the said Ordinances, under and by virtue of the powers vested in me in that behalf by section 4 of the said Ordinances, do hereby, on November 20, 1913, order and declare under section 4 sub-section (1), of the said Ordinances, that the said land, as more fully described herein below, is the property of the Crown

Description of the Lands referred to.

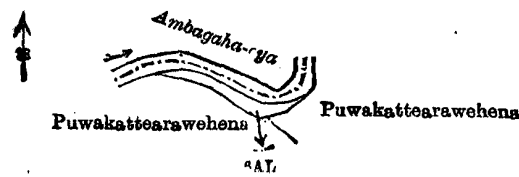
The following lot situated in the village of Udalaelegama, in the Soranatotakorale of the Wiyaluwa division, in the Province of Uva, as described in the annexed diagram:—

Preliminary plan 88.

Situation: Udalaelegama village in Soranatotakorale of Wiyaluwa division, Province of Uva.

Lot.	Name of Land.	Extent, A. R. P.
6AL	Puwakattearawehena	0 0 30

and bounded as follows: on the north by the Ambagaha-oya; on the east by Puwakattearawehena to be declared the property of Dikirillegawagedara Ukkurala under the Waste Lands Ordinances; on the south by Puwakattearawehena to be declared the property of Medawelagedara Ranhamy under the Waste Lands Ordinances; and on the west by the Ambagaha-oya.



Surveyor-General's Office,
Colombo, October 14, 1913.

Scale of 8 Chains to an Inch.

A. J. WICKWAR,
for Surveyor-General.

H. O. Fox,
Special Officer.

November 20, 1913.

Uva S. O. No. 1,713.

Order under Section 4, Sub-section (1), of "The Waste Lands Ordinances of 1897, 1899, 1900, and 1903," declaring Lands to be Crown Property.

In the matter of the lands commonly called or known as Ridipanawattehena, Hettiyawatteyayehena, Kopywattehena, Ridipanawattehena, situate in the village of Udalaelegama, in the Soranatota korale of the Wiyaluwa division, in the Province of Uva, and of "The Waste Lands Ordinances of 1897, 1899, 1900, and 1903."

WHEREAS in pursuance of section 1 of the said Ordinances it was duly notified on March 5, 1909, that if no claim to the lands commonly called or known as Ridipanawattehena, Hettiyawatteyayehena, Kopywattehena, Ridipanawattehena, situate in the village of Udalaelegama, in the Soranatota korale of the Wiyaluwa division, in the Province of Uva, containing in extent 2 acres 1 rood and 37 perches, and shown as lots 6A2, 21, 22A in preliminary plan 88 and in the annexed diagram, was made to John George Fraser, Special Officer appointed under section 28 of the said Ordinances, within the period of three months from the date specified in such notice, such lands would be declared the property of the Crown, and dealt with on account of the Crown (*vide* Notice No. 3,362):

And whereas (1) Frederick Taldena, (2) Charles Taldena, and (3) Cecilia Kumbalwela made claim thereto, and whereas (4) Don Henry Kotalawela made claim to lot 22A, and whereas the said 1st claimant and the aforesaid John George Fraser came to an agreement in writing dated October 4, 1909, whereby in consideration (a) of lots 10E, 10F, 10H, 10I, and 9 being settled as private outside the Waste Lands Ordinances, and (b) of being declared the owner of lot 10B and of that portion of lot 3A of 9 acres and 16 perches, more or less, in extent, now shown as lot 3A1 in the same block survey preliminary plan, and whereas the said 2nd claimant and the aforesaid John George Fraser came to an agreement in writing dated October 4, 1909, whereby in consideration of being declared the owner of lot 29A and of part of lot 6A, containing 12 acres and 4 perches, more or less, in extent, now shown as lot 6A5 in the same block survey preliminary plan, and whereas the said 3rd claimant and the aforesaid John George Fraser came to an agreement in writing dated October 5, 1909, whereby in consideration (a) of the Settlement Officer settling as private outside the Waste Lands Ordinances lots 6E and 14A, and (b) of being declared the owner of lot 6C and of parts of lot 6A, containing in extent 13 acres and 16 perches, more or less, now shown as lots 6A3 and 6A4 in the same block survey preliminary plan, they withdrew their claims to the said lots 6A2, 21, and 22A in the same block survey preliminary plan, and whereas the said 4th claimant and the aforesaid John George Fraser came to an agreement in writing dated October 4, 1909, whereby in consideration of being declared the owner of those portions of lots 22 and 6 now shown as lots 6A1 and 22 in the same block survey preliminary plan, he withdrew his claim to the said lot 22A in the same block survey preliminary plan, I, Howard Orme Fox, Special Officer appointed under section 28 of the said Ordinances, under and by virtue of the powers vested in me in that behalf by section 4 of the said Ordinances, do hereby, on November 20, 1913, order and declare under section 4, sub-section (1), of the said Ordinances, that the said lands, as more fully described herein below, are the property of the Crown.

Description of the Lands referred to.

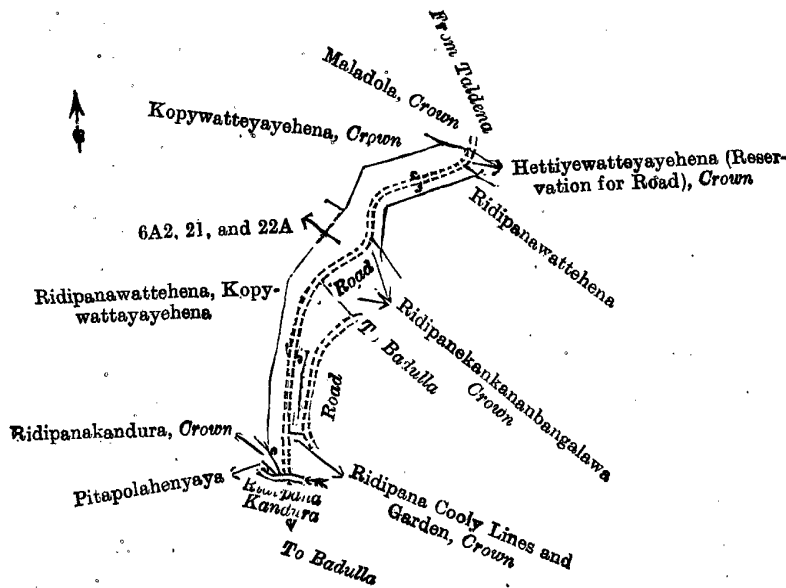
The following lots situated in the village of Udalaelegama, in the Soranatota korale of the Wiyaluwa division, in the Province of Uva, as described in the annexed diagram:—

Preliminary plan 88.

Situation: Udalaelegama village in Soranatota korale of the Wiyaluwa division, Province of Uva.

Lot.	Name of Land.	Extent, A. R. P.
6A2	Ridipanawattehena, Hettiyawatteyayehena	1 2 22
21	Kopywattehena	0 2 11
22A	Ridipanawattehena	0 1 4
		2 1 37

and bounded as follows: on the north by Kopywatteyayehena to be declared the property of the Crown under the Waste Lands Ordinances, Maladola to be declared the property of the Crown under the Waste Lands Ordinances; on the east by the road from Taldena to Badulla, Hettiyawatteyayehena (reservation for road) to be declared the property of the Crown under the Waste Lands Ordinances, Ridipanawattehena to be declared the property of Don Henry Kotalawela under the Waste Lands Ordinances, Ridipanekankanabangalawa acquired by the Crown, the road from Taldena to Badulla, Ridipanekankanabangalawa acquired by the Crown, the road from Taldena to Badulla, Ridipane cooly lines and garden acquired by the Crown, the road from Taldena to Badulla; on the south by the Ridipanakandura; on the west Pitapola-henyaya to be declared the property of Charles Taldena under the Waste Lands Ordinances, Ridipanakandura to be declared the property of the Crown under the Waste Lands Ordinances, Ridipanawattehena, Kopywatteyayehena to be declared the property of Cecilia Kumbalwela under the Waste Lands Ordinances, Kopywatteyayehena to be declared the property of the Crown under the Waste Lands Ordinances.



Surveyor-General's Office,
Colombo, October 14, 1913.

Scale of 8 Chains to an Inch.

A. J. WICKWAR,
for Surveyor-General.

November 20, 1913.

H. O. Fox,
Special Officer.

Uva S. O. No. 1,714.

**Order under Section 2 of "The Waste Lands Ordinances of 1897, 1899, 1900, and 1903,"
declaring Lands to be Crown Property.**

In the matter of the lands commonly called or known as Godamadahena, Elhenemadahena, situate in the village of Udalaegama, in the Soranatota korale of the Wiyaluwa division, in the Province of Uva, and of "The Waste Lands Ordinances of 1897, 1899, 1900, and 1903."

THE notice required by section 1 of "The Waste Lands Ordinances of 1897, 1899, 1900, and 1903," having been duly published in manner prescribed by that section in respect of the above-named lands (*vide* Notice No. 3,362), and no claim having been made to the said lands or to any interest therein within the period of three months from the date specified in the said notice, I, Howard Orme Fox, Special Officer appointed under section 28 of the said Ordinances, under and by virtue of the powers vested in me in that behalf by section 2 of the said Ordinances, do hereby, on November 20, 1913, order and declare that the said lands, as more fully described herein below, situate in the village of Udalaegama, in the Soranatota korale of the Wiyaluwa division, in the Province of Uva, and shown as lots 23A and 27A in preliminary plan 88 and in the annexed diagrams, and containing in extent 2 acres 1 rood and 6 perches, are the property of the Crown.

Description of the Lands referred to.

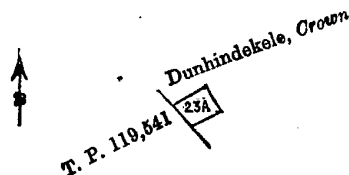
The following lots situated in the village of Udalaegama, in the Soranatota korale of the Wiyaluwa division, in the Province of Uva, as described in the annexed diagrams:—

I.—Preliminary plan 88.

Situation: Udalaegama village in Soranatota korale of Wiyaluwa division, Province of Uva.

Lot.	Name of Land.	Extent, A. R. P.
23A	Godamadahena	0 0 30

and bounded as follows: on the north, east, and south by Dunhindekele to be declared the property of the Crown under the Waste Lands Ordinances; and on the west by T. P. 119,541.



Surveyor-General's Office,
Colombo, October 14, 1913.

Scale of 8 Chains to an Inch.

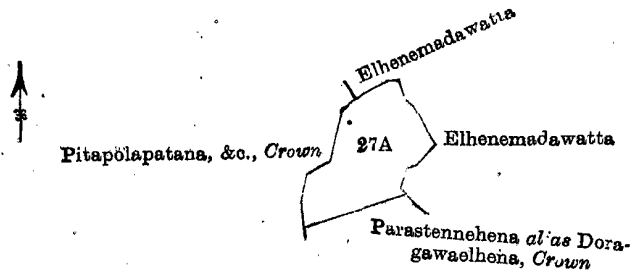
A. J. WICKWAR,
for Surveyor-General.

II.—Preliminary plan 88.

Situation: Udalaegama village in Soranatota korale of Wiyaluwa division, Province of Uva.

Lot.	Name of Land.	Extent, A. R. P.
27A	Elhenemadahena	2 0 16

and bounded as follows: on the north by Elhenemadawatta claimed by Elhenemadawatta Appuhamy; on the east by Elhenemadawatta claimed by Dorasamy (overseer); on the south by Parastennehena *alias* Doragawaelhena to be declared the property of the Crown under the Waste Lands Ordinances; on the west by Pitapolapatana, &c., to be declared the property of the Crown under the Waste Lands Ordinances.



Surveyor-General's Office,
Colombo, October 14, 1913.

Scale of 8 Chains to an Inch.

A. J. WICKWAR,
for Surveyor-General.

November 20, 1913.

H. O. FOX,
Special Officer.

Uva S. O. No. 1,715.

Order under Section 4, Sub-section (1), of "The Waste Lands Ordinances of 1897, 1899, 1900, and 1903,"
declaring Lands to be Crown Property.

In the matter of the lands commonly called or known as Millakandurehena, Galearawepatana *alias* Badahelayayepatana, &c., situate in the village of Palle Waradola, in the Kandukara korale of the Buttala division, in the Province of Uva, and of "The Waste Lands Ordinances of 1897, 1899, 1900, and 1903."

WHEREAS in pursuance of section 1 of the said Ordinances it was duly notified on November 29, 1912, that if no claim to the said lands commonly called or known as Millakandurehena, Galearawepatana *alias* Badahelayayepatana, &c., situate in the village of Palle Waradola, in the Kandukara korale of the Buttala division, in the Province of Uva, containing in extent 394 acres 2 roods and 9 perches, and shown as lots 3, 4, 4C, 5, 6, 9, 10A, 12B, 14, 15½, 19, 20, 23, 24, 25, 26, 27, 28, roads and streams in preliminary plan 215 and in the annexed diagram, was made to John Murray Davies, Special Officer appointed under section 28 of the said Ordinances, within the period of three months from the date specified in such notice, such lands would be declared the property of the Crown, and dealt with on account of the Crown (*vide* Notice No. 4,648):

And whereas (1) Warnasuriya Patabendige Pinchohamy, (2) Warnasuriya Patabendige Nona Baba, both of Hinatigalagedara in Koggala, made claim thereto, and whereas the said claimants have withdrawn their claims to the said lands, I, John Murray Davies, Special Officer appointed under section 28 of the said Ordinances, under and by virtue of the powers vested in me in that behalf by section 4 of the said Ordinances, do hereby, on January 17, 1914, order and declare, under section 4, sub-section (1), of the said Ordinances, that the said lands, as more fully described herein below, are the property of the Crown.

Description of the Lands referred to.

The following lots situated in the village of Palle Waradola, in the Kandukara korale of the Buttala division, in the Province of Uva, as described in the annexed diagram:—

Preliminary plan 215.

Situation: Palle Waradola village in Kandukara korale of Badulla District.

Lot.	Name of Land.	Extent, A. R. P.	Lot.	Name of Land.	Extent, A. R. P.
3	Millakandurehena	3 1 4	19	Neliwellandepatana, Nidanwalatennepatana, Totapola-arawa	45 2 29
4	Galearawepatana <i>alias</i> Badahelayayepatana, Badahelayayemukalana	61 2 0	20	Pshalagedarawattahena, Nimunugahawattahena, Agalawattahena, Sapugahawattahena, Pitiyegedarahena, Nidanwalatennehena, Malwattahena, Godahellandehena, Meegahawattahena	25 1 12
4C	Galearawepatana	0 0 2	23	Hapurodemukalana	13 0 32
5	Galearawa	1 0 34	24	Hapurodepatana	22 2 17
6	Do.	0 1 26	25	Udagedaramademukalana	73 2 1
9	Pattiyakumburahena, Godamadehena, Jambugahawattahena	15 2 5	26	Madamekandurapatana	73 3 22
10A	Ankannawatta	0 0 2	27	Polwattahena	1 1 11
12B	Waradolaoyakele	0 2 28	28	Dambagahaellehena, Roads, Streams	2 2 22 2 3 6 20 3 31
14	Pitakamatihena, Karandagasellehena, Godahelaudahena, The-lambugahahena, Meegahawattahena, Polgaha-arawehena, Kam-malwattahena, Ellewalagawamukalana, Bogahakumburahena	30 0 35			
15½	Kapiriawewa	0 0 10			
					394 2 9

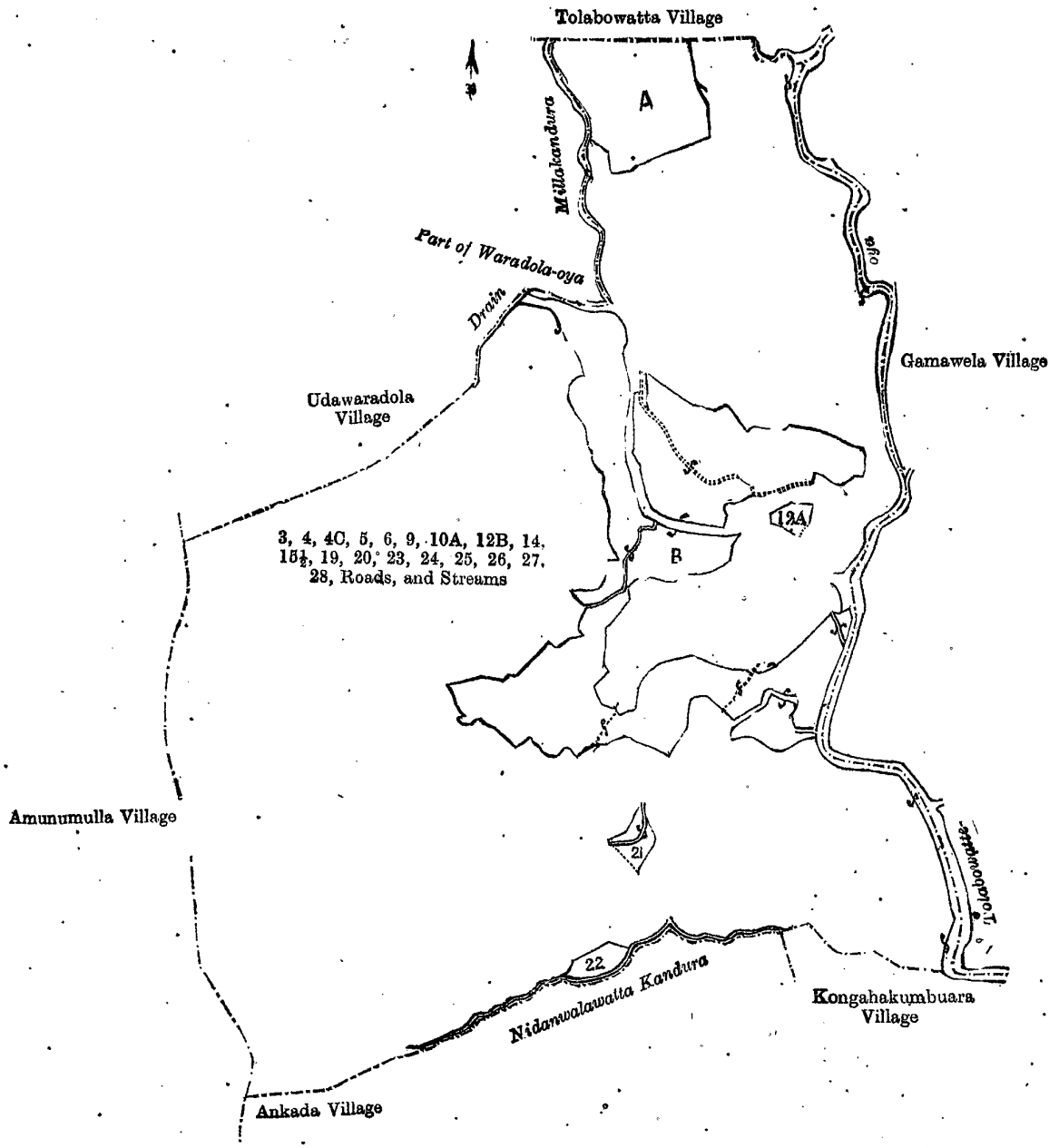
and bounded as follows: on the north by the village limit of Uda Waradola, a drain, part of the Waradola-oya, the Millakandura, the village limit of Tolabowatta; on the east by the village limit of Gamawela, the Tolabowatta-oya; on the south by the village limit of Kongahakumbura, the Nidanwalawattakandura, the village limit of Ankada; on the west by the village limit of Amunumulla.

NOTE.—The following lots lying within the above boundaries are excluded from this order, and their aggregate acreage of 74 acres and 3 roods is not included in the acreage of 394 acres 2 roods and 9 perches given above:—

Preliminary plan 215.

Lot.	Name of Land.	Extent, A. R. P.	Lot.	Name of Land.	Extent, A. R. P.
A 1	Millakanduragomuwa <i>alias</i> Badahelahena	1 1 19	A 2½	Millakandura-alutwatta	0 1 36
A 2	Millakandura-alutwatta (T.P. 239,571)	11 2 37	B 4A	Galearawepatana	0 1 37
			B 4B	Do.	0 0 4

Lot.	Name of Land.	Extent, A. R. P.	Lot.	Name of Land.	Extent, A. R. P.
B 7	Damunugahakumbura, Dambagahayatabima, Deïyannekumbura, Ankanuwekumbura, Pailamulla, Heenarawa, Siyambalagaha-arawa, Pattiye-kumbura, Madolkumbura, Otalawepitakumbura, Otalawejambughayatabima, Otalawemedabima, Otalawepaulabima	20 3 23	B 18	Polgaharawa	0 0 16
B 8	Pattiyekumburawatta and Miriswatta	1 1 13	B 27A	Polwattehena	1 0 33
B 9A	Pattiyekumbumburanena	1 0 4	B 29	Wela-agatebimekumbura, Tennekumbura	3 0 20
B 10	Ankannawatta	0 0 21	B 30	Madolkumburawatta, Egodawatta, Madamewatta, Jangiliyawatta, Telambughawatta	1 3 3
B 11	Pahalawelapattiya (T. P. 59,711)	3 1 29	B 31	Telambughawatta	1 0 17
B 12	Udakomegedarawatta, Kammalehenewatta, Pitakamatemedagedarawatta, Waradoleoyekele	2 1 30	B 32	Alutgedarawatta, Pahalagedarawatta, Nimunugahawatta, Agalawatta, Pitahawatta, Uda-konewatta	3 2 6
B 13	Bogahakumbura	2 1 6	B 33	Alutwatta	0 0 35
B 15	Pahalawelapattiyakumbura (T. P. 59,712)	7 2 16	B 34	Agalawatta, Pihillewatta	0 1 36
B 16	Polgaharawewatta	1 0 16	B 34A	Agalawatta	0 3 0
B 17	Godahelandewatta, Godalandepuwakarawa, Godelandewatta	4 3 33	21	Yaddenagewatta, Petiyagedarawatta	1 0 20
			22	Madamewatta	1 0 31
			12A	Kammalewatta	0 3 19
					74 3 0



Surveyor-General's Office,
Colombo, October 3, 1912.

Scale of 16 Chains to an Inch.

A. H. G. DAWSON,
for Surveyor-General.

January 17, 1914.

J. M. DAVIES,
Special Officer.

Uva S. O. No. 1,716.

Order under Section 4, Sub-section (1), of "The Waste Lands Ordinances of 1897, 1899, 1900, and 1903," admitting Lands to be Private Property.

In the matter of the lands commonly called or known as Ridipanawattēhena, Kopywatteyayehena, Ridipanewatta, situate in the village of Udalaelegama, in the Soranatota korale of the Wiyaluwa division, in the Province of Uva, and of "The Waste Lands Ordinances of 1897, 1899, 1900, and 1903."

WHEREAS in pursuance of section 1 of the said Ordinances it was duly notified on March 5, 1909, that if no claim to the lands commonly called or known as Ridipanawattēhena, Kopywatteyayehena, Ridipanewatta, situate in the village of Udalaelegama, in the Soranatota korale of the Wiyaluwa division, in the Province of Uva, containing in extent 14 acres and 25 perches, and shown as lots 6A3, 6A4, 6C in preliminary plan 88 and in the annexed diagrams, was made to John George Fraser, Special Officer appointed under section 28 of the said Ordinances, within the period of three months from the date specified in such notice, such lands would be declared the property of Crown, and dealt with on account of the Crown (*vide* Notice No. 3,362):

And whereas Cecilia Kumbalwela made claim thereto, and John George Fraser, Special Officer appointed under section 28 of the said Ordinances, made due inquiry into such claim, I, Howard Orme Fox, Special Officer appointed under section 28 of the said Ordinances, with the consent of His Excellency the Governor, do hereby admit the claim of the said claimant to the said lands, as more fully described herein below, under section 4, sub-section (1), of the said Ordinances.

Description of the Lands referred to.

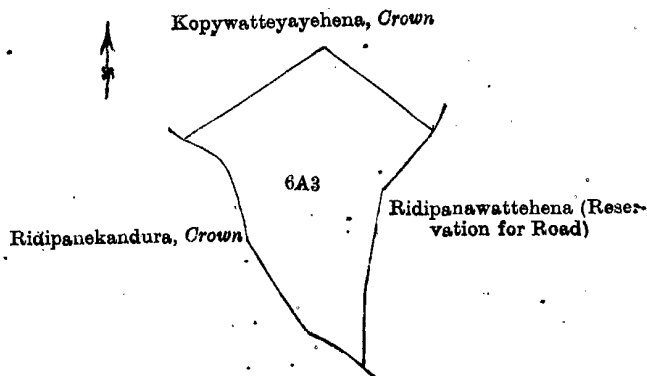
The following lots situated in the village of Udalaelegama, in the Soranatota korale of the Wiyaluwa division, in the Province of Uva, as described in the annexed diagrams:—

I.—Preliminary plan 88.

Situation: Udalaelegama in Soranatota korale of Wiyaluwa division, Province of Uva.

Lot.	Name of Land.	Extent, A. R. P.
6A3	Ridipanawattēhena and Kopywatteyayehena	8 3 9

and bounded as follows: on the north by Kopywatteyayehena to be declared the property of the Crown under the Waste Lands Ordinances; on the east by Ridipanawattēhena (reservation for road) to be declared the property of the Crown under the Waste Lands Ordinances; on the south and west by Ridipankandura to be declared the property of the Crown under the Waste Lands Ordinances.



Surveyor-General's Office,
Colombo, October 14, 1913.

Scale of 8 Chains to an Inch.

A. J. WICKWAR,
for Surveyor-General.

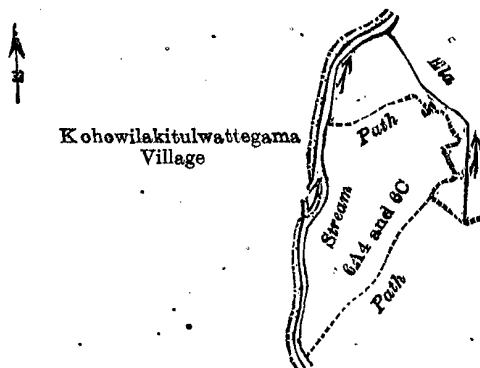
II.—Preliminary plan 88.

Situation: Udalaelegama village in Soranatota korale of Wiyaluwa division, Province of Uva.

Lot.	Name of Land.	Extent, A. R. P.
6A4	Ridipanewattēhena	4 1 5
6C	Ridipanewatta	1 0 11

5 1 16

and bounded as follows: on the north by a stream (the village limit of Kohowila Kitulwattēgama), an ela; on the east by an ela; on the south by a path; on the west by a stream (the village limit of Kohowila Kitulwattēgama).



Surveyor-General's Office,
Colombo, October 14, 1913.

Scale of 8 Chains to an Inch.

A. J. WICKWAR,
for Surveyor-General.

November 20, 1913.

H. O. FOX,
Special Officer.

Uva S. O. No. 1,717.

Order under Section 4, Sub-section (1), of "The Waste Lands Ordinances of 1897, 1899, 1900, and 1903,"
declaring Land to be Crown Property.

In the matter of the land commonly called or known as Kopywattayehena, situate in the village of Udalaelegama, in the Soranatotakorale of the Wiyaluwa division, in the Province of Uva, and of "The Waste Lands Ordinances of 1897, 1899, 1900, and 1903."

WHEREAS in pursuance of section 1 of the said Ordinances it was duly notified on March 5, 1909, that if no claim to the land commonly called or known as Kopywattayehena, situate in the village of Udalaelegama, in the Soranatotakorale of the Wiyaluwa division, in the Province of Uva, containing in extent 13 acres 3 roods and 5 perches, and shown as lot 6A7 in preliminary plan 88 and in the annexed diagram, was made to John George Fraser, Special Officer appointed under section 28 of the said Ordinances, within the period of three months from the date specified in such notice, such land would be declared the property of the Crown, and dealt with on account of the Crown (*vide* Notice No. 3,362):

And whereas (1) Egodawela Samarakon Jayasundara Mudiyansele Punchi Banda, (2) ditto Madduma Banda, (3) ditto Tikiri Banda, (4) ditto Heen Kumarihamy, (5) Cecilia Kumbalwela, (6) Frederick Taldena, and (7) Charles Taldena made claim thereto, and whereas the said 1st, 2nd, 3rd, and 4th claimants and the aforesaid John George Fraser came to two agreements in writing dated October 2 and 13, 1909, respectively, of the same tenor, whereby in consideration of their being declared the purchasers of 1 acre more or less, now shown as lots 6AK and 6A1 in the same block survey preliminary plan, and whereas the said 5th claimant and the aforesaid John George Fraser came to an agreement in writing dated October 5, 1909, whereby in consideration (a) of the Settlement Officer settling as private outside the Waste Lands Ordinances lots 6E and 14A, and (b) of being declared the owner of lot 6C and of parts of lot 6A, containing in extent 13 acres and 16 perches more or less, now shown as lots 6A3 and 6A4 in the same block survey preliminary plan, and whereas the said 6th claimant and the aforesaid John George Fraser came to an agreement in writing dated October 4, 1909, whereby in consideration (a) of lots 10E, 10F, 10H, 10I, and 9 being settled as private by the Settlement Officer outside of the Waste Lands Ordinances, and (b) of being declared the owner of lot 10B and of that portion of lot 3A of 9 acres and 16 perches more or less in extent, now shown as lot 3A1 in the same block survey preliminary plan, and whereas the said 7th claimant and the aforesaid John George Fraser came to an agreement in writing dated October 4, 1909, whereby in consideration of being declared the owner of lot 29A and of part of lot 6A, containing in extent 12 acres and 4 perches more or less, now shown as lot 6A5 in the same block survey preliminary plan, they withdrew their claims to the said lot 6A7 in the same block survey preliminary plan, I, Howard Orme Fox, Special Officer appointed under section 28 of the said Ordinances, under and by virtue of the powers vested in me in that behalf by section 4 of the said Ordinances, do hereby, on November 20, 1913, order and declare, under section 4, sub-section (1), of the said Ordinances, that the said land, as more fully described herein below, is the property of the Crown.

Description of the Land referred to.

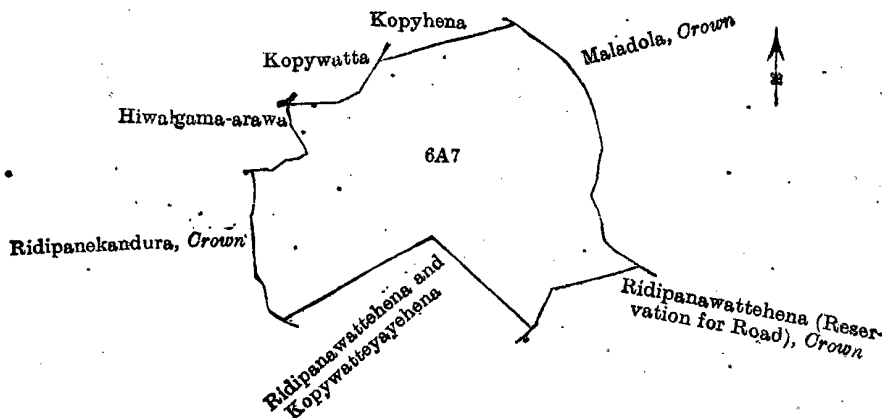
The following lot situated in the village of Udalaelegama, in the Soranatotakorale of the Wiyaluwa division, in the Province of Uva, as described in the annexed diagram:—

Preliminary plan 88.

Situation: Udalaelegama village in Soranatotakorale of Wiyaluwa division, Province of Uva.

Lot.	Name of Land.	Extent, A. R. P.
6A7	Kopywattayehena	13 3 5

and bounded as follows: on the north by Kopywatta claimed by Etambagahakumburegedara Suduhamy, Kopyhena sold under the Waste Lands Ordinances to Egodawela Samarakon Jayasundara Mudiyansele Punchi Banda and others; on the east by Maladola to be declared the property of the Crown under the Waste Lands Ordinances; on the south by Ridipanawattahena (reservation for road) to be declared the property of Crown under the Waste Lands Ordinances, Ridipanawattahena and Kopywattayehena to be declared the property of Cecilia Kumbalwela under the Waste Lands Ordinances; and on the west by Ridipanekandura to be declared the property of the Crown under the Waste Lands Ordinances, Hiwalgama-arawa claimed by Ambagahakumburewattagedara Kiriwante.



Surveyor-General's Office,
Colombo, October 14, 1913.

Scale of 8 Chains to an Inch.

A. J. WICKWAR,
for Surveyor-General.

November 20, 1913.

H. O. Fox,
Special Officer.

Uva S. O. No. 1,718.

Order under Section 4, Sub-section (1), of "The Waste Lands Ordinances of 1897, 1899, 1900, and 1903,"
admitting Lands to be Private Property.

In the matter of the lands commonly called or known as Katuwehena, Bogaswattēhena, situate in the village of Udalaelegama, in the Soranatotā korale of the Wiyaluwa division, in the Province of Uva, and of "The Waste Lands Ordinances of 1897, 1899, 1900, and 1903."

WHEREAS in pursuance of section 1 of the said Ordinances it was duly notified on March 5, 1909, that if no claim to the lands commonly called or known as Katuwehena, Bogaswattēhena, situate in the village of Udalaelegama, in the Soranatotā korale of the Wiyaluwa division, in the Province of Uva, containing in extent 11 acres 2 roods and 12 perches, and shown as lots 3A1, 10B in preliminary plan 88 and in the annexed diagram, was made to John George Fraser, Special Officer appointed under section 28 of the said Ordinances, within the period of three months from the date specified in such notice, such lands would be declared the property of Crown, and dealt with on account of the Crown (*vide* Notice No. 3,362):

And whereas Frederick Taldena made claim thereto, and John George Fraser, Special Officer appointed under section 28 of the said Ordinances, made due inquiry into such claim, I, Howard Orme Fox, Special Officer appointed under section 28 of the said Ordinances, with the consent of His Excellency the Governor, do hereby admit the claim of the said claimant to the said lands, as more fully described herein below, under section 4, sub-section (1), of the said Ordinances.

Description of the Lands referred to.

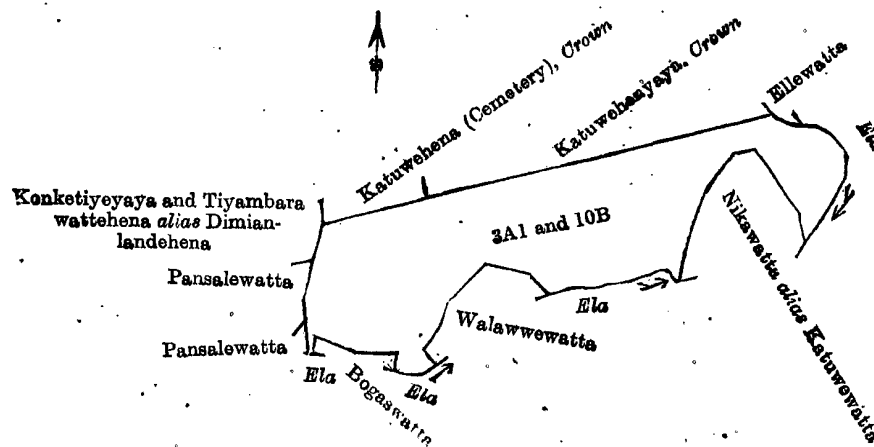
The following lots situated in the village of Udalaelegama, in the Soranatotā korale of the Wiyaluwa division, in the Province of Uva, as described in the annexed diagram:—

Preliminary plan 88.

Situation; Udalaelegama in Soranatotā korale of Wiyaluwa division, Province of Uva.

Lot.	Name of Land.	Extent, A. R. P.
3A1	Katuwehena	9 2 16
10B	Bogaswattēhena	1 3 36
		11 2 12

and bounded as follows: on the north by Katuwehena (cemetery) to be declared the property of the Crown under the Waste Lands Ordinances, Katuwehenyaya to be declared the property of the Crown under the Waste Lands Ordinances, Ellewatta claimed by Yatalaeligedara Ganetirala, an ela; on the east by an ela; on the south by Nikawatta *alias* Katuwewatta claimed by Frederick Taldena, an ela, Walawwewatta claimed by Frederick Taldena, an ela, Bogaswatta claimed by Frederick Taldena, an ela; on the west by Pansalewatta claimed by Udakonegedara Tissahamy, Pansalewatta to be declared the property of Wellangahaella Kiriwante and others under the Waste Lands Ordinances, Konkētiyeyaya and Tiyanbarawattēhena *alias* Dimianlandehena sold under the Waste Lands Ordinances to Wellangahaella Kiriwante and others.



Surveyor-General's Office,
Colombo, October 14, 1913.

Scale of 8 Chains to an Inch.

A. J. WICKWAR,
for Surveyor-General.

H. O. Fox,
Special Officer.

November 20, 1913.

Uva S. O. No. 1,719.

Order under Section 4, Sub-section (1), of "The Waste Lands Ordinances of 1897, 1899, 1900, and 1903,"
declaring Land to be Crown Property.

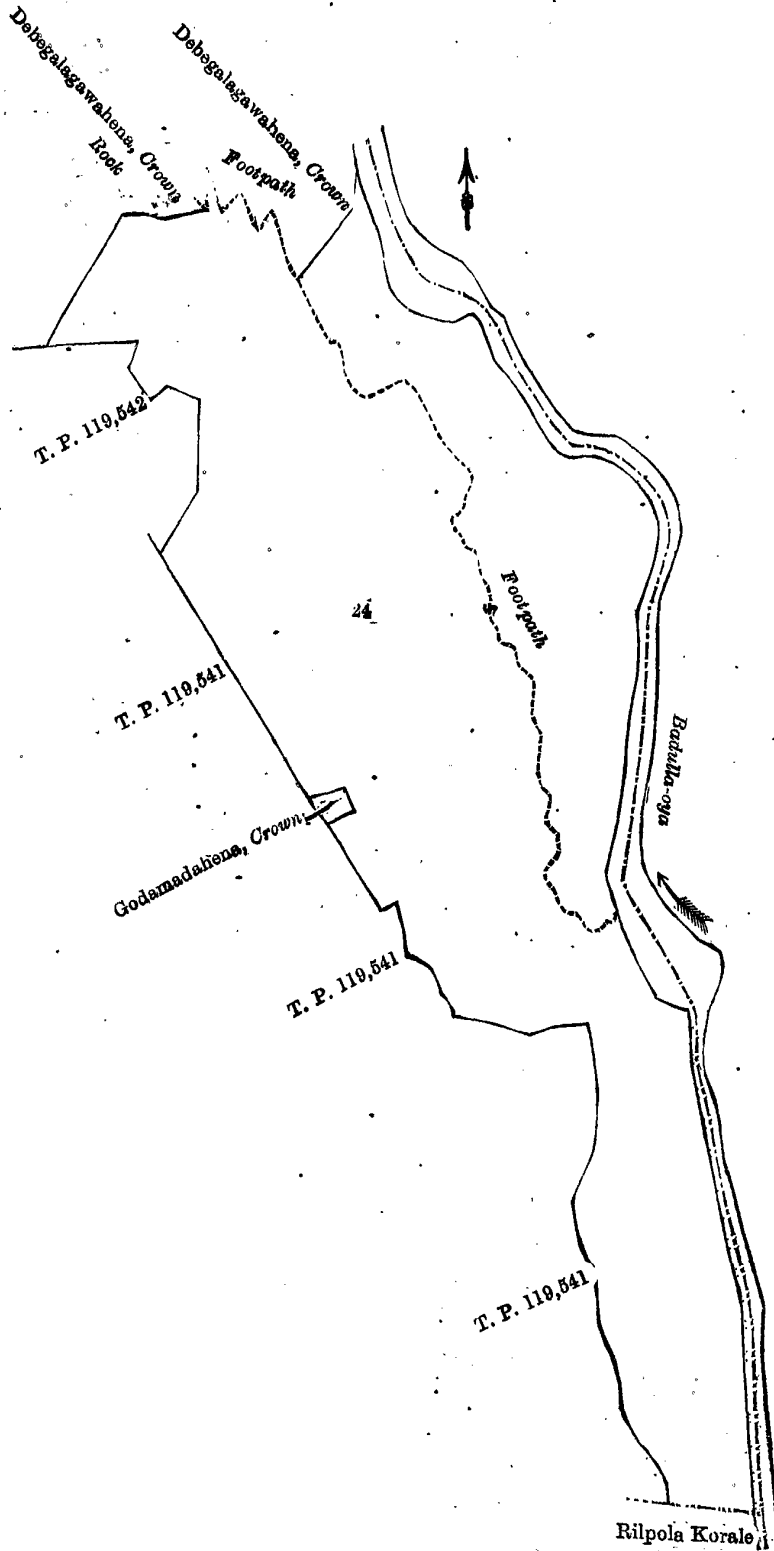
In the matter of the land commonly called or known as Dunhindekele, situate in the village of Udalaelegama, in the Soranatotā korale of the Wiyaluwa division, in the Province of Uva, and of "The Waste Lands Ordinances of 1897, 1899, 1900, and 1903."

WHEREAS in pursuance of section 1 of the said Ordinances it was duly notified on March 5, 1909, that if no claim to the land commonly called or known as Dunhindekele, situate in the village of Udalaelegama, in the Soranatotā korale of the Wiyaluwa division, in the Province of Uva, containing in extent 64 acres 1 rood and 38 perches, and shown as lot 24 in preliminary plan 88 and in the annexed diagram, was made to John George Fraser, Special Officer appointed under section 28 of the said Ordinances, within the period of three months from the date specified in such notice, such land would be declared the property of the Crown, and dealt with on account of the Crown (*vide* Notice No. 3,362):

And whereas Dikirillegawagedara Ukkurala made claim thereto, and whereas the aforesaid John George Fraser and the said claimant came to an agreement in writing dated October 2, 1909, whereby in consideration (a) of being declared the owner of 1 acre more or less of lot 6 in the said block survey preliminary plan, now shown as lot 60, and (b) of being declared the purchaser of 1 acre more or less of lot 6 in the same block survey preliminary plan, now shown as lot 6Y, he withdrew his claim to the said lot 24 in the said block survey preliminary plan, I, Howard Orme Fox, Special Officer appointed under section 28 of the said Ordinances, under and by virtue of the powers vested in me in that behalf by section 4 of the said Ordinances, do hereby, on November 20, 1913, order and declare, under section 4, sub-section (1), of the said Ordinances, that the said land, as more fully described herein below, is the property of the Crown.

Description of the Land referred to.

The land commonly called or known as Dunhindekele, situated in the village of Udalaelegama, in the Soranatota korale of the Wiyaluwa division, in the Province of Uva, containing in extent 64 acres 1 rood and 38 perches, and shown as lot 24 in preliminary plan 88 and in the annexed diagram, and bounded as follows: on the north by Debegalagawahena to be declared the property of the Crown under the Waste Lands Ordinances, a footpath, Debegalagawahena to be declared the property of the Crown under the Waste Lands Ordinances; on the east by the Badulla-oya; on the south by the boundary of the Rilpola korale; and on the west by T. P. 119,541, Godamadahena to be declared the property of the Crown under the Waste Lands Ordinances, T. Ps. 119,541, 119,542, Debegalagawahena to be declared the property of the Crown under the Waste Lands Ordinances.



Surveyor-General's Office,
Colombo, October 14, 1913.

Scale of 8 Chains to an Inch.

November 20, 1913.

H. O. FOX,
Special Officer.

A. J. WICKWAB,
for Surveyor-General.

Uva S. O. No. 1,720.

Order under Section 4, Sub-section (1), of "The Waste Lands Ordinances of 1897, 1899, 1900, and 1903,"
declaring Lands to be Crown Property.

In the matter of the lands commonly called or known as Barandagastenna, Dimianlandehena, &c., situate in the village of Udalaelegama, in the Soranotota korale of the Wiyaluwa division, in the Province of Uva, and of "The Waste Lands Ordinances of 1897, 1899, 1900, and 1903."

WHEREAS in pursuance of section 1 of the said Ordinances it was duly notified on March 5, 1909, that if no claim to the lands commonly called or known as Barandagastenna, Dimianlandehena, &c., situate in the village of Udalaelegama, in the Soranotota korale of the Wiyaluwa division, in the Province of Uva, containing in extent 60 acres 1 rood and 26 perches, and shown as lots 3, 3C, 3C1, 3D, 3E, 3F, 3M, 10C, 3A, 3A2 in preliminary plan 88 and in the annexed diagrams, was made to John George Fraser, Special Officer appointed under section 28 of the said Ordinances, within the period of three months from the date specified in such notice, such lands would be declared the property of the Crown, and dealt with on account of the Crown (*vide* Notice No. 3,362):

And whereas (1) Wellangahaelle Kiriwante, (2) ditto Tissahamy, (3) ditto Punchirala, (4) Helaweliarawe Kiriwante, (5) Hittettiyeiyanaage Sadriss Appuhamy made claim to lot 3, and whereas (6) Frederick Taldena made claim to lots 3, 3C, 3C1, 3D, 3E, 3F, 10C, 3A, and 3A2, and whereas (7) Samarakoon Mudiyansejage Banda Egodawela made claim to lots 3 and 3M, and whereas the said 1st, 2nd, and 3rd claimants and the aforesaid John George Fraser came to an agreement in writing dated October 2, 1909, whereby in consideration (a) of being declared the owners of lot 10A in the same block survey preliminary plan, and (b) of being declared the purchasers of 9 acres more or less of original lot 3, now shown as lot 3A in the same block survey preliminary plan, and whereas the said 4th claimant and the aforesaid John George Fraser came to an agreement in writing dated October 2, 1909, whereby in consideration of being declared the purchaser of 1 acre more or less of original lot 3 now shown as lot 3K and 3L in the same block survey preliminary plan, they withdrew claim to the said lot 3 in the same block survey preliminary plan, and whereas the said 6th claimant and the aforesaid John George Fraser came to an agreement in writing dated October 4, 1909, whereby in consideration (a) of lots 10E, 10F, 10H, 10I, and 9 being settled as private outside the Waste Lands Ordinances, and (b) of being declared the owner of lot 10B and of that portion of lot 3A of 9 acres and 16 perches more or less in extent, now shown as lot 3A1 in the same block survey preliminary plan, he withdrew claim to the said lots 3, 3C, 3C1, 3D, 3E, 3F, 10C, 3A, and 3A2 in the same block survey preliminary plan, and whereas the said 7th claimant and the aforesaid John George Fraser came to an agreement in writing dated October 2, 1909, whereby in consideration of being declared the purchaser of 1 acre of original lot 3 (including lot 3 G), now shown as lot 3G and 3 J and 1 acre of lot 6B more or less, now shown as lot 6B in the same block survey preliminary plan, he withdrew claim to the said lots 3 and 3M in the same block survey preliminary plan, I, Howard Orme Fox, Special Officer appointed under section 28 of the said Ordinances, under and by virtue of the powers vested in me in that behalf by section 4 of the said Ordinances, do hereby, on November 20, 1913, order and declare under section 4, sub-section (1), of the said Ordinances, that the said lands, as more fully described herein below, are the property of the Crown.

Description of the Lands referred to.

The following lots situated in the village of Udalaelegama, in the Soranotota korale of the Wiyaluwa division, in the Province of Uva, as described in the annexed diagrams:—

I.—Preliminary plan 88.

Situation: Udalaelegama village in Soranotota korale of Wiyaluwa division, Province of Uva.

Lot.	Name of Land.	Extent, A. R. P.
3	Barandagastenna, Dimianlandehena, &c.	31 2 21
3C	Hompologodahena <i>alias</i> Kodituwakkugehenyaya	3 3 38
3C1	Do.	0 3 17
3D	Hompolawalgodeyaya <i>alias</i> Kodituwakkukarayagehena	3 1 38
3E	Udalaelegala	3 2 2
3F	Miriswatta	2 0 0
3M	Welihidehena	0 2 23
10C	Hompolawalagodayaya	0 2 25
		46 3 4

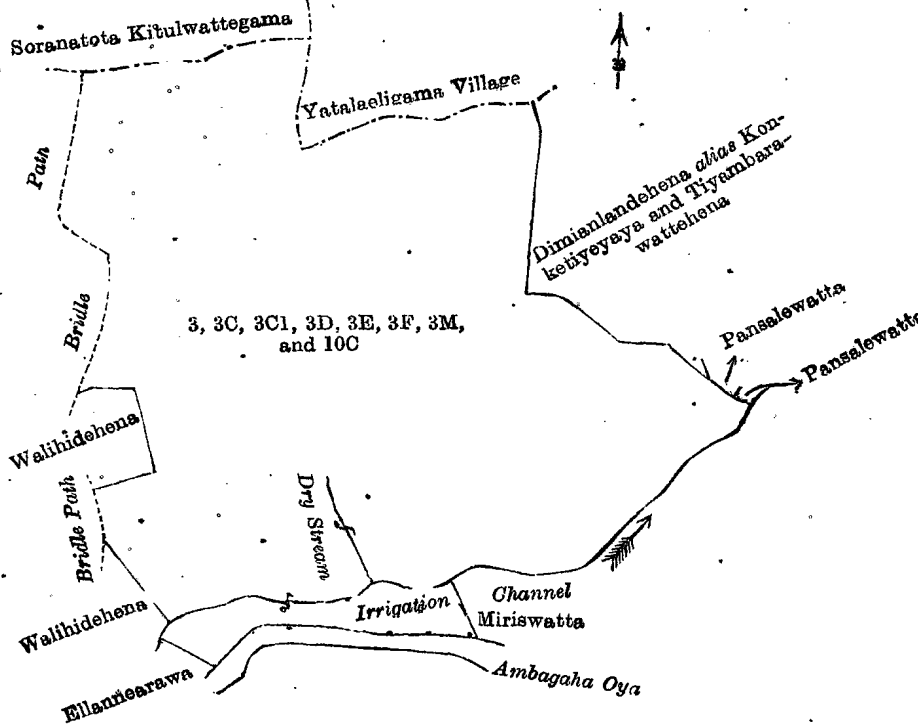
and bounded as follows: on the north by the village limit of Soranototakitulwattegama, the village limit of Yatalaelegama; on the east by Dimianlandehena *alias* Konketiyeiyaya and Tiyambarawattehena sold under the Waste Lands Ordinances to Wellangahaelle Kiriwante and others, Pansalewatta to be declared the property of Wellangahaelle Kiriwante and others under the Waste Lands Ordinances, Pansalewatta claimed by Udakonagedara Tissahamy, an irrigation channel; on the south by an irrigation channel, Miriswatta claimed by Frederick Taldena, the Ambagaha-oya, Ellannearawa claimed by Kammale Dounde; on the west by Walihidehena sold under the Waste Lands Ordinances to Hittetiyeiyanaage Sadriss Appuhamy, a bride path, Walihidehena sold under the Waste Lands Ordinances to Samarakon Mudiyansejage Banda Egodawela, a bride path.

[For Diagram see page 513.]

II.—Preliminary plan 88.

Situation: Udalaelegama village in Soranotota korale of Wiyaluwa division, Province of Uva.

Lot.	Name of Land.	Extent, A. R. P.
3A	Katuwehenyaya	12 3 5
3A2	Katuwehena	0 3 17
		13 2 22

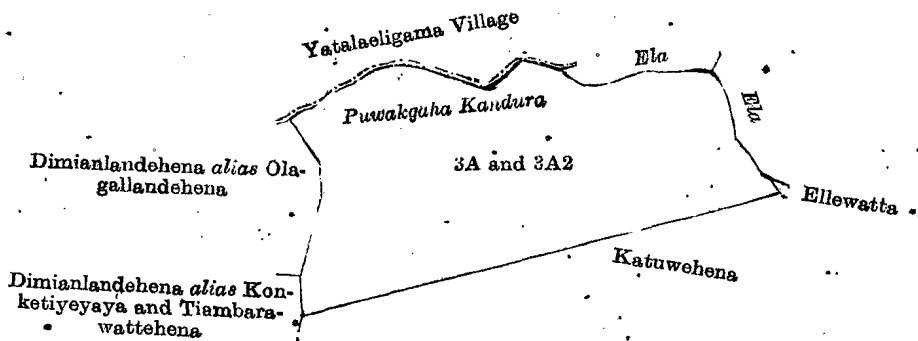


Surveyor-General's Office,
Colombo, October 14, 1913.

Scale of 8 Chains to an Inch.

A. J. WICKWAR,
for Surveyor-General.

and bounded as follows: on the north by the Puwakgahakandura (the village limit of Yatalaeligama), an ela; on the east by an ela, Ellewatta claimed by Yatalaeligama Ganetirala; on the south by Katuwehena to be declared the property of Frederick Taldena under the Waste Lands Ordinances; on the west by Dimianlandehena *alias* Konketyeyaya and Tiyambarawattehena sold under the Waste Lands Ordinances to Welangahaelle Kiriwante and others, Dimianlandehena *alias* Olagallandehena sold under the Waste Lands Ordinances to Ridipanedara Panchirala.



Surveyor-General's Office,
Colombo, October 14, 1913.

Scale of 8 Chains to an Inch.

A. J. WICKWAR,
for Surveyor-General.

November 20, 1913.

H. O. FOX,
Special Officer.

Kegalla S. O. No. 35.

Order under Section 2 of "The Waste Lands Ordinances of 1897, 1899, 1900, and 1903," declaring Lands to be Crown Property.

In the matter of the lands commonly called or known as Kohilagodollehena (road reservation), &c., situate in the village of Gangekumbura, in the Kinigoda korale of the Kegalla District, in the Province of Sabaragamuwa, and of "The Waste Lands Ordinances of 1897, 1899, 1900, and 1903."

THE notice required by section 1 of "The Waste Lands Ordinances of 1897, 1899, 1900, and 1903," having been duly published in manner prescribed by that section in respect of the above-named lands (*vide* Notice No. 4,688), and no claim having been made to the said lands or to any interest therein within the period of three months from the date specified in the said notice, I, Ralph Marcus Meaburn Worsley, Special Officer appointed under section 28 of the said Ordinances, under and by virtue of the powers vested in me in that behalf by section 2 of the said Ordinances, do hereby, on February 3, 1914, order and declare that the said lands, as more fully described herein below, situate in the village of Gangekumbura, in the Kinigoda korale of the Kegalla District, in the Province of Sabaragamuwa, and shown as lots 6½ and 6¾ in preliminary plan 100 and in the annexed diagram, and containing in extent 1 rood and 18 perches, are the property of the Crown.

Description of the Lands referred to.

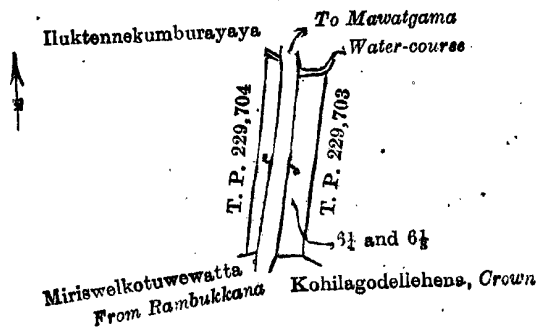
The following lots situated in the village of Gangekumbura, in the Kinigoda korale of the Kegalla District, in the Province of Sabaragamuwa, as described in the annexed diagram :—

Preliminary plan 100.

Situation : Gangekumbura village in Kinigoda korale of Kegalla District.

Lot.	Name of Land.	Extent, A. R. P.
6½	Kohilagodellekena (road reservation)	0 0 22
6¼	Do. (do.)	0 0 36
		0 1 18

and bounded as follows : on the north by Iluktennekumburayaya, private, a water-course ; on the east by T. P. 229,703 ; on the south by Kohilagodellekena belonging to the Crown ; Miriswelkotuwewatta claimed by Herat Mudiyansele Dingi Banda and others ; on the west by T. P. 229,704.



Surveyor-General's Office,
Colombo, January 7, 1914.

Scale of 4 Chains to an Inch.

A. H. G. DAWSON,
for Surveyor-General.

February 3, 1914.

R. M. M. WORSLEY,
Special Officer.

Order under Section 4, Sub-section (1), of "The Waste Lands Ordinances of 1897, 1899, 1900, and 1903."

In the matter of the land commonly called or known as Nakelehena, Angurumelihena, and Induwitihena, situate in the village of Balibatgoda, in the Palle pattu of the Nawadun korale of the Ratnapura District, in the Province of Sabaragamuwa, and of "The Waste Lands Ordinances of 1897, 1899, 1900, and 1903."

WHEREAS in pursuance of section 1 of the said Ordinances it was duly declared and notified on October 12, 1906, that if no claim to the land commonly called or known as Potgulkandemukulana, situate in the village of Balibatgoda, in the Palle pattu of the Nawadun korale of the Ratnapura District, in the Province of Sabaragamuwa, containing in extent 102 acres 3 roods and 2 perches, and shown as lot 6 in preliminary plan 51 and in the diagram annexed to the said notice was made to the Government Agent of the said Province of Sabaragamuwa within the period of three months from the date specified in the said notice such land would be deemed the property of the Crown, and dealt with on account of the Crown (*vide* Notice No. 2,578) :

And whereas Kuruneruge Joronis Mendis of Ratnapura made claim to a portion thereof, called and known as Nakelehena, Angurumelihena, and Induwitihena, and now shown as lot 6L in the said preliminary plan 51 and in the diagram attached hereto, and containing in extent 26 acres 2 roods and 2 perches, and Robert Bailey Hellings, Esq., the then Government Agent of the Province of Sabaragamuwa, made due inquiry into such claim ; and whereas the said claimant and Robert Bailey Hellings, Esq., with consent of His Excellency the Governor, came to an agreement in writing dated October 7, 1907, concerning the said land under section 4, sub-section (1), of the said Ordinances, whereby it was agreed that the said claimant Kuruneruge Joronis Mendis should be declared the purchaser of the said land on payment to the Government Agent at Ratnapura at the rate of Rupees Thirty (Rs. 30) per acre in four instalments, the first whereof should be paid on or before November 1, 1907 ; and whereas it was further agreed that in default of the payment of any of the said instalments on the due date, the amount, if paid for any of the instalments, would be forfeited, and the land would be appropriated by Government and declared to be property of the Crown :

And whereas the said claimant failed to pay the first instalment on the due date as aforesaid, or otherwise to complete the payment of the purchase amount as agreed upon, I, Robert Niemann Thaine, Esq., Government Agent of the Province of Sabaragamuwa, under and by virtue of the powers vested in me in that behalf by section 4 of the said Ordinances do hereby on November 17, 1913, order and declare under section 4, sub-section (1), of the said Ordinances that the said land, as more fully described herein below, is the property of the Crown.

Description of the Land referred to.

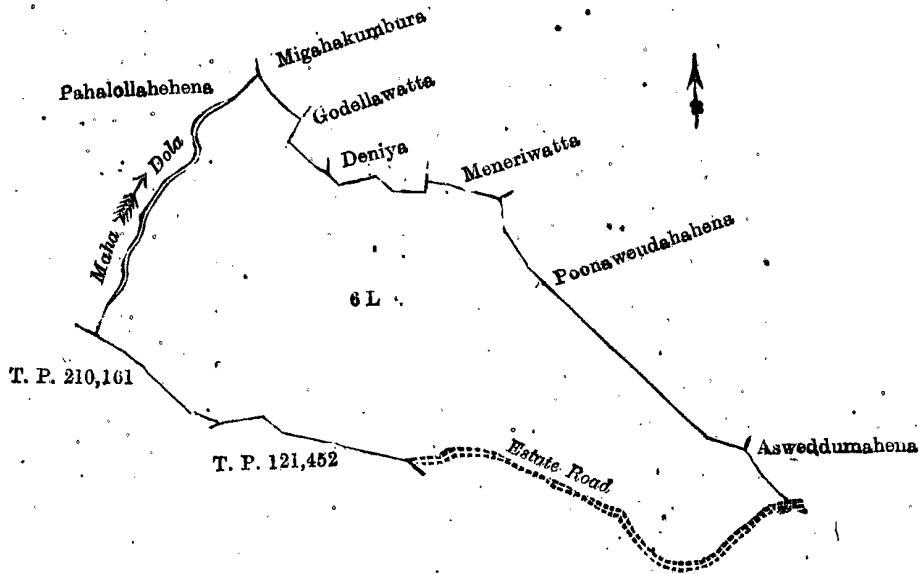
The following lot situated in the village of Balibatgoda, in the Palle pattu of the Nawadun korale of the Ratnapura District, in the Province of Sabaragamuwa, as described in the annexed diagram :—

Preliminary plan 51.

Situation : Balibatgoda village in Palle pattu of Nawadun korale of Ratnapura District.

Lot.	Name of Land.	Extent, A. R. P.
6 L	Nakelehena, Angurumelihena, and Induwitihena	26 2 2

and bounded as follows: on the north by Migahakumbura claimed by Gamage Sardiel Appu and others, Godellawatta claimed by Stephen Martinu, Deniya claimed by Stephen Martinu, Meneriwatta claimed by Gallugamage Palingu Hamy, Poonaweudahahena claimed by K. Joronis Mendis; on the east by Asweddumahena claimed by Mallalage Telemisa and others; on the south by estate road and lands depicted on T. P. 121,452 and on T. P. 210,161; and on the west by the Maha-dola, Pahalallahahena claimed by Abdul Carim, Notary, and forming part of the land called Potgulkandemukulana formerly shown as lot 6 in preliminary plan 51 and described in Notice No. 2,578.



Surveyor-General's Office,
Colombo, February 28, 1912.

Scale of 8 Chains to an Inch.

A. H. G. DAWSON,
for Surveyor-General.

November 17, 1913.

R. N. THAINE,
Government Agent.