



Ceylon Government Gazette

Published by Authority.

No. 6,621 — FRIDAY, APRIL 24, 1914.

PART I.—General: Minutes, Proclamations, Appointments, and General Government Notifications. | PART III.—Provincial Administration.
 PART II.—Legal and Judicial. | PART IV.—Land Settlement.
 PART V.—Mercantile, Marine, Municipal, Local, &c.

Separate paging is given to each Part in order that it may be filed separately.

Part IV.—Land Settlement.

	PAGE	PAGE
Preliminary Notices	517	Final Orders 533

PRELIMINARY NOTICES.

Colombo Notice No. 5,184.

Notice under "The Waste Lands Ordinances of 1897, 1899, 1900, and 1903."

TAKE notice that unless within three months from April 24, 1914, the persons, if any, who claim any interest in the land hereinafter mentioned appear before the Assistant Government Agent of the Colombo and Negombo Districts of the Western Province, at his office in Colombo, and make claim in person or in writing to the said land or to some interest therein:

Such Assistant Government Agent, in pursuance of the powers in him vested by the said Ordinances, will declare by writing under his hand that the said land, to which no claim has been made, is the property of the Crown.

H. MILLIGAN,
Assistant Government Agent.

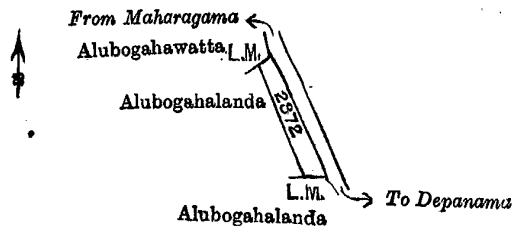
Description of the Land referred to.

The following lot situated in the village of Maharagama, in Palle pattu of Salpiti korale of the Colombo District of the Western Province, as described in the annexed diagram:—

Preliminary plan 14,800.

Lot.	Name of Land.	Extent, A. R. P.
2872	Alubogahalanda (reservation for road)	0 0 14

and bounded as follows: on the north by Alubogahawatta claimed by Wirasinha Acharige Don Piloris; on the east by the road from Maharagama to Depanama; on the south by Alubogahalanda claimed by Periya Perumachige Don Hendrick; on the west by Alubogahalanda sold by the Crown to Dewasundara Acharige Don Manuel Naide.



Scale of 4 Chains to an Inch.

Surveyor-General's Office,
Colombo, February 24, 1914.

C. R. LUNDIE,
for Surveyor-General.

Colombo Notice No. 5,185.

Notice under "The Waste Lands Ordinances of 1897, 1899, 1900, and 1903."

TAKE notice that unless within three months from April 24, 1914, the persons, if any, who claim any interest in the lands hereinafter mentioned or in any one or more of such lands appear before the Assistant Government Agent of the Colombo and Negombo Districts of the Western Province, at his office in Colombo, and make claim in person or in writing to the said lands or any of them or to some interest therein :

Such Assistant Government Agent, in pursuance of the powers in him vested by the said Ordinances, will declare by writing under his hand that the said lands, or such of them as to which no claim has been made, are the property of the Crown.

H. MILLIGAN,
Assistant Government Agent.

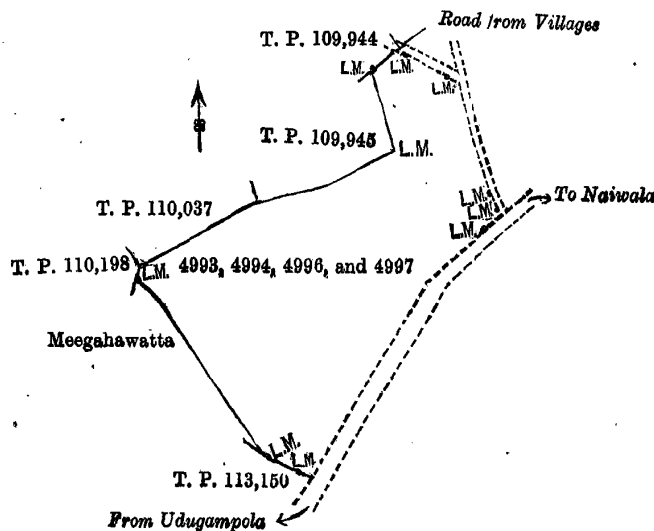
Description of the Lands referred to.

The following lots situated in the village of Korase, in Dasiya pattu of Alutkuru Korale North, in the Negombo District of the Western Province, as described in the annexed diagram :—

Preliminary plan 15,350.

Lot.	Name of Land.	Extent, A. R. P.
4993	Dawatagahalanda (reservation for road)	0 0 18
4994	Do. (reservation for public purposes)	3 0 17
4996	Do. (reservation for road)	0 0 31
4997	Do. (reservation for public purposes)	0 0 3
		3 1 29

and bounded as follows : on the north by the road from villages ; on the east by the road and road from Udugampola to Naiwala ; on the south by the land depicted in title plan No. 113,150 and Meegahawatta settled on Huratalpedige Pirisa of Korase ; on the west by the lands depicted in title plans Nos. 110,198, 110,037, 109,945, and 109,944.



Scale of 4 Chains to an Inch.

Surveyor-General's Office,
Colombo, February 24, 1914.

C. R. LUNDIE,
for Surveyor-General.

Colombo Notice No. 5,186.

Notice under "The Waste Lands Ordinances of 1897, 1899, 1900, and 1903."

TAKE notice that unless within three months from April 24, 1914, the persons, if any, who claim any interest in the land hereinafter mentioned appear before the Assistant Government Agent of the Colombo and Negombo Districts of the Western Province, at his office in Colombo, and make claim in person or in writing to the said land or to some interest therein :

Such Assistant Government Agent, in pursuance of the powers in him vested by the said Ordinances, will declare by writing under his hand that the said land, to which no claim has been made, is the property of the Crown.

H. MILLIGAN,
Assistant Government Agent.

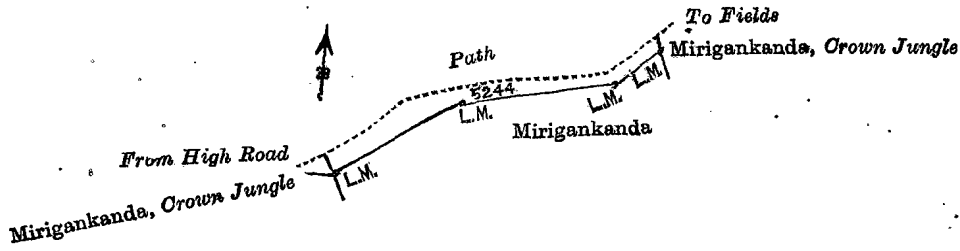
Description of the Land referred to.

The following lot situated in the village of Mirigama, in the Udugaha pattu of Hapitigam korale, in the Negombo District of the Western Province, as described in the annexed diagram :—

Preliminary plan 15,401.

Lot.	Name of Land.	Extent, A. R. P.
5244	Mirigankanda (reservation for path)	0 1 3

and bounded as follows : on the north by path ; on the east by Mirigankanda, Crown jungle ; on the south by Mirigankanda sold by the Crown to Mr. Richard Steuart Peris ; on the west by Mirigankanda, Crown jungle.



Surveyor-General's Office,
Colombo, February 24, 1914.

Scale of 4 Chains to an Inch.

C. R. LUNDIE,
for Surveyor-General.

Colombo Notice No. 5,187.

Notice under "The Waste Lands Ordinances of 1897, 1899, 1900, and 1903."

TAKE notice that unless within three months from April 24, 1914, the persons, if any, who claim any interest in the land hereinafter mentioned appear before the Assistant Government Agent of the Colombo and Negombo Districts of the Western Province, at his office in Colombo, and make claim in person or in writing to the said land or to some interest therein :

Such Assistant Government Agent, in pursuance of the powers in him vested by the said Ordinances, will declare by writing under his hand that the said land, to which no claim has been made, is the property of the Crown.

H. MILLIGAN,
Assistant Government Agent.

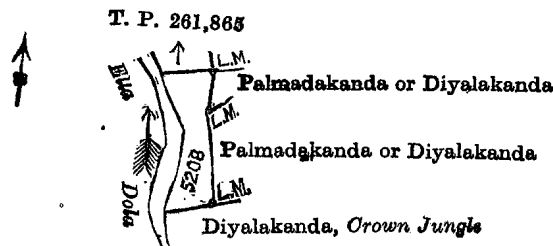
Description of the Land referred to.

The following lot situated in the village of Palmada, in the Udugaha pattu of Hapitigam korale, in the Negombo District of the Western Province, as described in the annexed diagram :—

Preliminary plan 15,897.

Lot.	Name of Land.	Extent, A. R. P.
5208	... Palmadakanda or Diyalakanda (reservation for stream)	0 0 34

and bounded as follows : on the north by the land depicted in title plan No. 261,865 ; on the east by Palmadakanda or Diyalakanda sold by the Crown to Mr. R. S. Peris ; on the south by Diyalakanda, Crown jungle ; on the west by Ella-dola.



Surveyor-General's Office,
Colombo, February 24, 1914.

Scale of 4 Chains to an Inch.

C. R. LUNDIE,
for Surveyor-General.

Matara Notice No. 5,188.

Notice under "The Waste Lands Ordinances of 1897, 1899, 1900, and 1903."

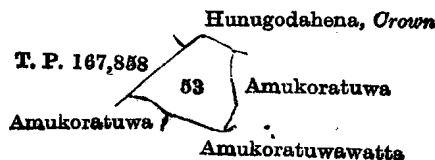
TAKE notice that unless within three months from April 24, 1914, the persons, if any, who claim any interest in the land hereinafter mentioned make claim in person or in writing to the said land or to some interest therein to Frederick Lewis, Esq., Special Officer appointed under section 28 of "The Waste Lands Ordinances of 1897, 1899, 1900, and 1903," at his office at Fort, Colombo :

Such Special Officer, in pursuance of the powers vested in him by the said Ordinances, will declare by writing under his hand that the land, to which no claim has been made, is the property of the Crown.

FREDERICK LEWIS,
Special Officer.

Description of the Land referred to.

The land commonly called or known as Amukoratuwahena, situate in the village of Ketanwila, in the Weligam korale of the Matara District, in the Southern Province, containing in extent 1 acre and 8 perches, and shown as lot 53 in preliminary plan 534, and in the annexed diagram ; and bounded as follows : on the north by Hunugodahena belonging to the Crown ; on the east by Amukoratuwa claimed by Bevilawatage Don Carolis ; on the south by Amukoratuwawatta claimed by Liyanage Don Andris, Amukoratuwa claimed by ditto ; on the west by T. P. 167,858, Hunugodahena belonging to the Crown.



Surveyor-General's Office,
Colombo, March 6, 1914.

Scale of 8 Chains to an Inch.

A. H. G. DAWSON,
for Surveyor-General.

Matara S. O. 1—1914.

Kurunegala Notice No. 5,189.

Notice under "The Waste Lands Ordinances of 1897, 1899, 1900, and 1903."

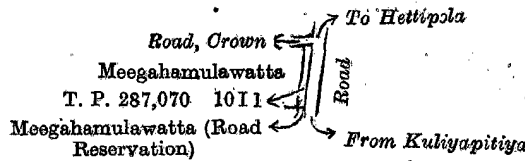
TAKE notice that unless within three months from April 24, 1914, the persons, if any, who claim any interest in the land hereinafter mentioned make claim in person or in writing to the said land or to some interest therein to N. A. Hampton, Esq., Special Officer appointed under section 28 of "The Waste Lands Ordinances of 1897, 1899, 1900, and 1903," at his office at Fort, Colombo :

Such Special Officer, in pursuance of the powers vested in him by the said Ordinances, will declare by writing under his hand that the land, to which no claim has been made, is the property of the Crown.

N. A. HAMPTON,
Special Officer.

Description of the Land referred to.

The land commonly called or known as Meegahamulawatta (reservation for road), situated in the village of Pallepitiya, in the Yatikaha Korale South of the Katugampola hatpattu of the Kurunegala District, in the North-Western Province, containing in extent 13 perches, and shown as lot 10 I 1 in preliminary plan 977, and in the annexed diagram; and bounded as follows: on the north by a road belonging to the Crown, on the east by a road from Hettipola to Kuliyaipitiya; on the south by Meegahamulawatta (road reservation) claimed by K. Helena Fernando; on the west by Meegahamulawatta sold by the Crown (T. P. 287,070).



Surveyor-General's Office,
Colombo, March 9, 1914.

Scale of 8 Chains to an Inch.

A. H. G. DAWSON,
for Surveyor-General.

Kurunegala S. O. 52—1914.

Kurunegala Notice No. 5,190.

Notice under "The Waste Lands Ordinances of 1897, 1899, 1900, and 1903."

TAKE notice that unless within three months from April 24, 1914, the persons, if any, who claim any interest in the lands hereinafter mentioned or in any one or more of such lands or to some interest therein make claim in person or in writing to the said lands or any of them or to some interest therein to M. T. Archibald, Esq., Special Officer appointed under section 28 of "The Waste Lands Ordinances of 1897, 1899, 1900, and 1903," at his office at Fort, Colombo :

Such Special Officer, in pursuance of the powers vested in him by the said Ordinances, will declare by writing under his hand that the said lands, or such of them as to which no claim has been made, are the property of the Crown.

M. T. ARCHIBALD,
Special Officer.

Description of the Lands referred to.

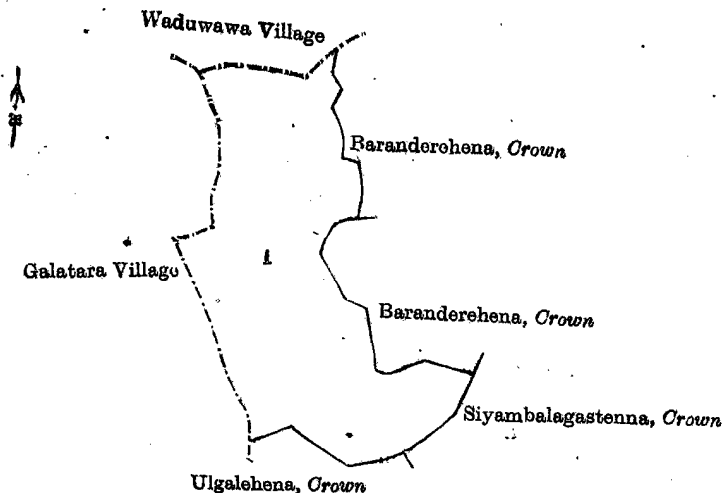
The following lots situated in the village of Poramadala, in the Udukaha Korale East of the Dambadeni hatpattu of the Kurunegala District, in the North-Western Province, as described in the annexed diagrams:—

I.—Preliminary plan 434.

Situation: Poramadala village in Udukaha Korale East of Dambadeni hatpattu of Kurunegala District.

Lot.	Name of Land.	Extent.
		Extent, A. R. P.
1	Ulgalamukalana	11 2 8

and bounded as follows: on the north by the village limit of Waduwawa; on the east by Baranderehena claimed by the Crown; on the south by Ulgalehena claimed by the Crown; and on the west by the village limit of Galatara.



Surveyor-General's Office,
Colombo, February 9, 1914.

Scale of 8 Chains to an Inch.

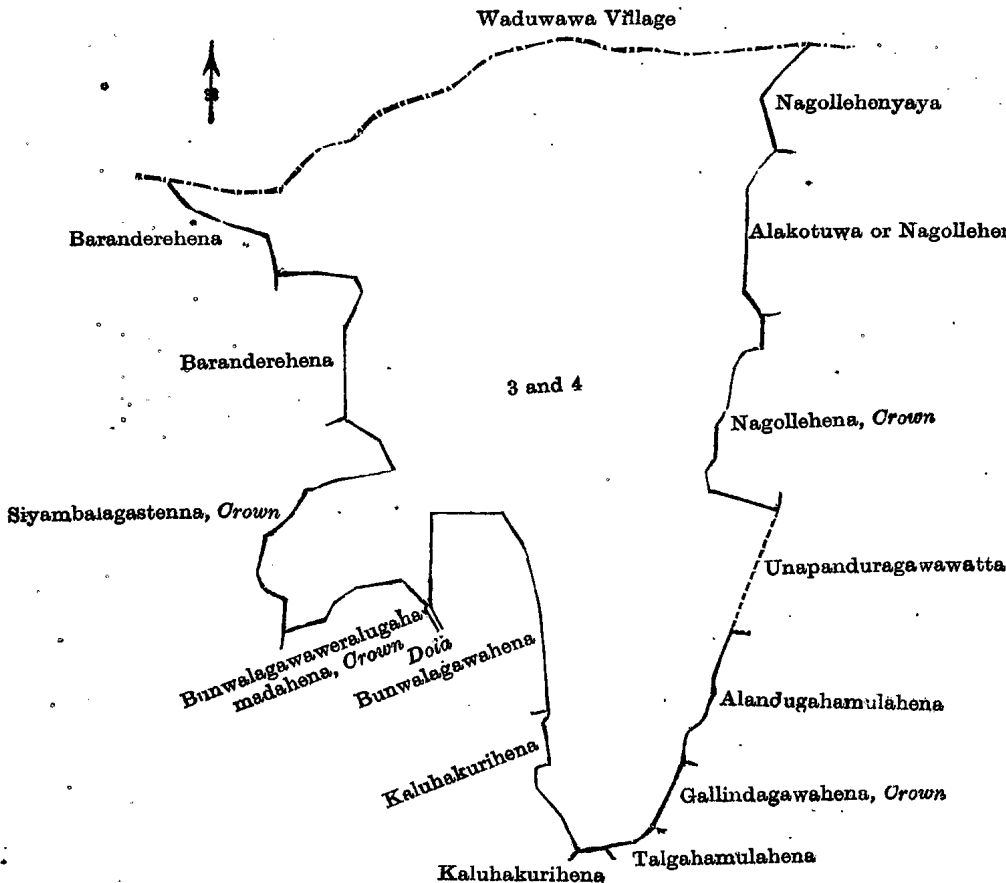
G. K. THORNHILL,
for Surveyor-General.

II.—Preliminary plan 434.

Situation : Poramadala village in Udukaha Korale East of Dambadeni hatpattu of Kurunegala District.

Lot.	Name of Land.	Extent, A. R. P.
3	Baranderegalgulana..	0 1 15
4	Nagollemukalana ..	44 2 29
		45 0 4

and bounded as follows : on the north by the village limit of Waduwawa ; on the east by Nagollehenyaya sold by the Crown; Alakotuwa or Nagollehena sold by the Crown, Nagollehena claimed by the Crown, Unapanduragawawatta claimed by Sanchi Naidelage Martheliya and others, Alandugahamulahena sold by the Crown, Gallindagawahena claimed by the Crown ; on the south by Talgahamulahena sold by the Crown, Kaluhakurihena sold by the Crown, Bunwalagawahena sold by the Crown, Bunwalagawaweralugahamadahena claimed by the Crown ; on the west by Siyambalagastenna claimed by the Crown, Baranderehena sold by the Crown.



Surveyor-General's Office,
Colombo, February 9, 1914.

Scale of 8 Chains to an Inch.

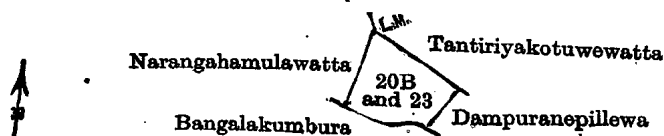
G. K. THORNHILL,
for Surveyor-General.

III.—Preliminary plan 434.

Situation : Poramadala village in Udukaha Korale East of Dambadeni hatpattu of Kurunegala District.

Lot.	Name of Land.	Extent, A. R. P.
20B	Iskolewatta	0 0 16
23	Do.	0 3 32
		1 0 8

and bounded as follows : on the north by Narangahamulawatta claimed by Mutuwadi Arachchilage Appu Sinno and others, Tantiriyakotuwewatta claimed by J. M. Kapuruhami and others ; on the east by Tantiriyakotuwewatta claimed by J. M. Kapuruhami and others, Dampuranepillewa sold by the Crown ; on the south by Bangalakumbura claimed by G. Petanhami and others ; on the west by Narangahamulawatta claimed by Mutuwadi Arachchilage Appu Sinno and others.



Surveyor-General's Office,
Colombo, February 9, 1914.

Scale of 8 Chains to an Inch.

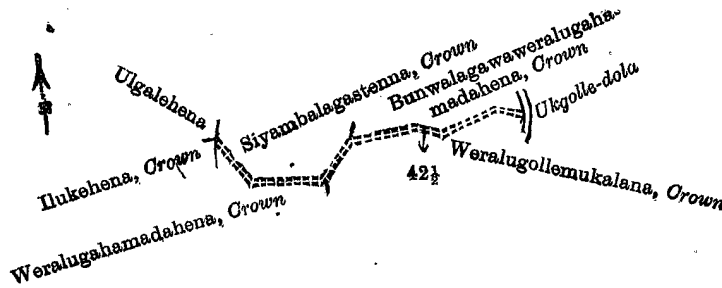
G. K. THORNHILL,
for Surveyor-General.

IV.—Preliminary plan 434.

Situation : Poramadala village in Udukaha Korale East of Dambadeni hatpattu of Kurunegala District.

Lot.	Name of Land.	Extent, A. R. P.
42½	Gansabhawa road (footpath)	0 1 3

and bounded as follows : on the north by Siyambalagastenna claimed by the Crown, Bunwalagawaweralugahamadahena claimed by the Crown ; on the east by Ukgolle-dola ; on the south by Weralugollemukalana claimed by the Crown, Weralugahamadahena claimed by the Crown ; on the west by Ilukehena claimed by the Crown, Ulgalehena sold by the Crown.



Surveyor-General's Office,
Colombo, February 9, 1914.

Scale of 8 Chains to an Inch.

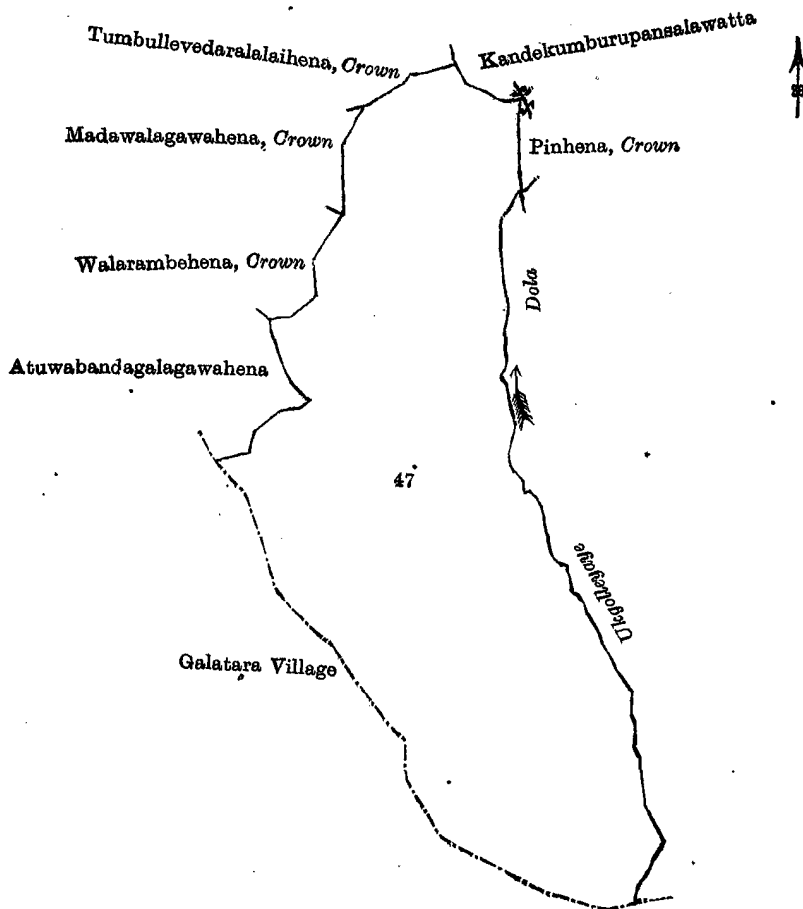
G. K. THORNHILL,
for Surveyor-General.

V.—Preliminary plan 434.

Situation ; Poramadala village in Udukaha Korale East of Dambadeni hatpattu of Kurunegala District.

Lot.	Name of Land.	Extent, A. R. P.
47	Welgalamadamukalana	34 1 8

and bounded as follows : on the north by Tumbullevedaralalahena claimed by the Crown, Kandekumburupansalawatta claimed by the Bambaragala Vihare ; on the east by Pinhena claimed by the Crown, the Ukgolleyaya-dola ; on the south by the village limit of Galatara ; on the west by the village limit of Galatara, Atuwabandagalagawahena sold by the Crown, Walarambehena claimed by the Crown, Madawalagawahena claimed by the Crown.



Surveyor-General's Office,
Colombo, February 9, 1914.

Scale of 8 Chains to an Inch.

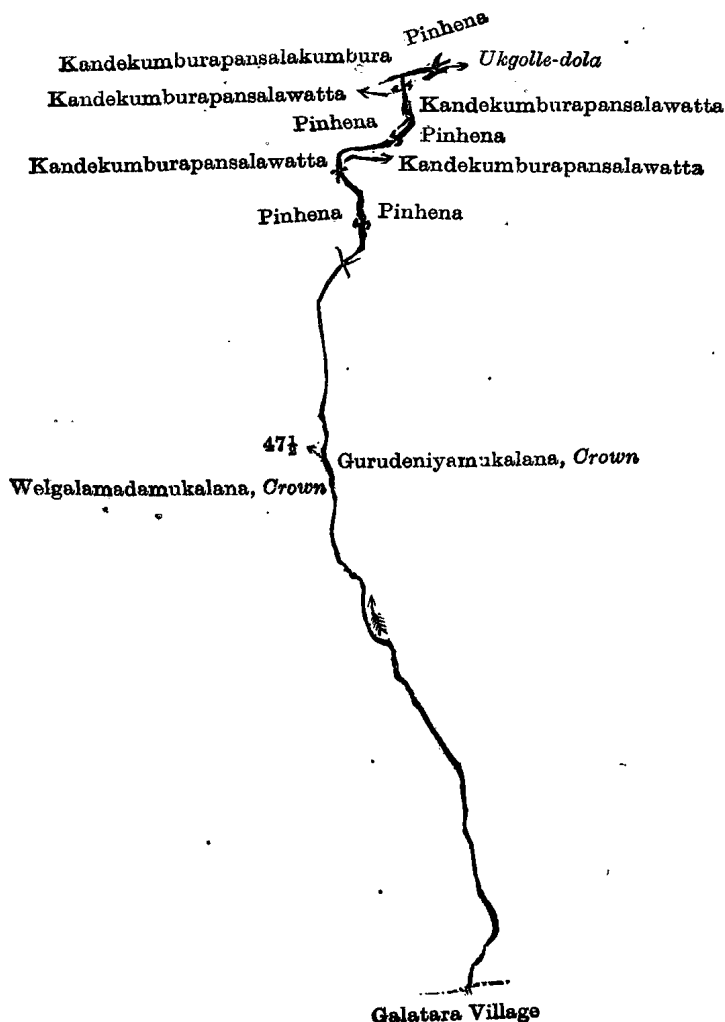
G. K. THORNHILL,
for Surveyor-General.

VI.—Preliminary plan 434.

Situation : Poramadala village in Udukaha Korale East of Dambadeni hatpattu of Kurunegala District.

Lot.	Name of Land.	Extent, A. R. P.
47½	Ukgolleyaye-dola (stream)	0 1 35

and bounded as follows : on the north by Kandekumburapansalakumbura claimed by the Bambaragala Vihare ; on the east by Pinhena sold by the Crown, the Ukgolle-dola, Kandekumburapansalawatta claimed by the Bambaragala Vihare, Pinhena sold by the Crown, Kandekumburapansalawatta claimed by the Bambaragala Vihare, Pinhena sold by the Crown, Gurudeniya mukalana claimed by the Crown ; on the south by the village limit of Galatara ; and on the west by Welgalamadamukalana claimed by the Crown, Pinhena sold by the Crown, Kandekumburapansalawatta claimed by the Bambaragala Vihare, Pinhena sold by the Crown, Kandekumburepansalawatta claimed by the Bambaragala Vihare.



Surveyor-General's Office,
Colombo, February 9, 1914.

Scale of 8 Chains to an Inch.

G. K. THORNHILL,
for Surveyor-General.

VII.—Preliminary plan 434.

Situation : Poramadala village in Udukaha Korale East of Dambadeni hatpattu of Kurunegala District.

Lot.	Name of Land.	Extent, A. R. P.
49	Gurudeniya mukalana	71 1 15

and bounded as follows : on the north by the Ukgolle-dola, Elapallekumbura claimed by Herat Mudiya nselage Ranhami and others ; on the east by Elapallekumbura claimed by Herat Mudiya nselage Ranhami and others, Elapallehena sold by the Crown, Elapallehenewatta sold by the Crown, Viharekanatta claimed by the Crown, Galewatta claimed by the Crown, Ilukewatta sold by the Crown, Tekagolla sold by the Crown ; on the south by Nugawelagawabenewatta sold by the Crown, by the village limit of Walakumbura, by the village limit of Galatara ; on the west by the Ukgolleyaye-dola, Welgalamadahena claimed by the Crown, Pinhena sold by the Crown.

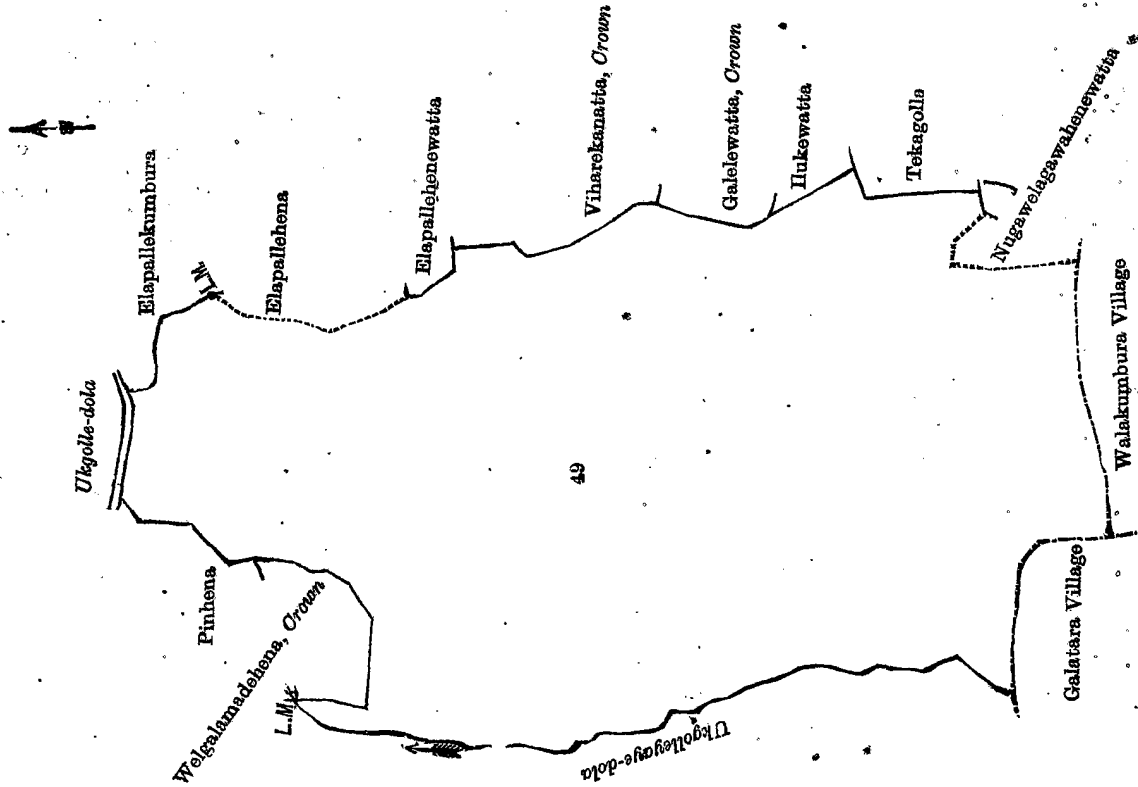
[For Diagram see page 524.]

VIII.—Preliminary plan 434.

Situation : Poramadala village in Udukaha Korale East of Dambadeni hatpattu of Kurunegala District.

Lot.	Name of Land.	Extent, A. R. P.
54½	Gansabhawa para (footpath)	0 2 11

and bounded as follows : on the north by Bunwalagawahena sold by the Crown, Kaluhakurihena sold by the Crown, Talgahamulahena sold by the Crown, Pinhena claimed by the Poramadala pansala, Gallindawatta claimed by Imbulgodaralage Ukkurala and others, Gurubewelewatta claimed by Herat Mudiya nselage Ranhami and others, Polambagahamulahena claimed by H. M. Ranhami, Palkada claimed by Yakaduralage Hawadiya and others, Gurugodewatta claimed by Dewaguru Mudiya nselage Peeris Sinno, Gurubewelewatta claimed by Herat Mudiya nselage Ranhami and others ; on the

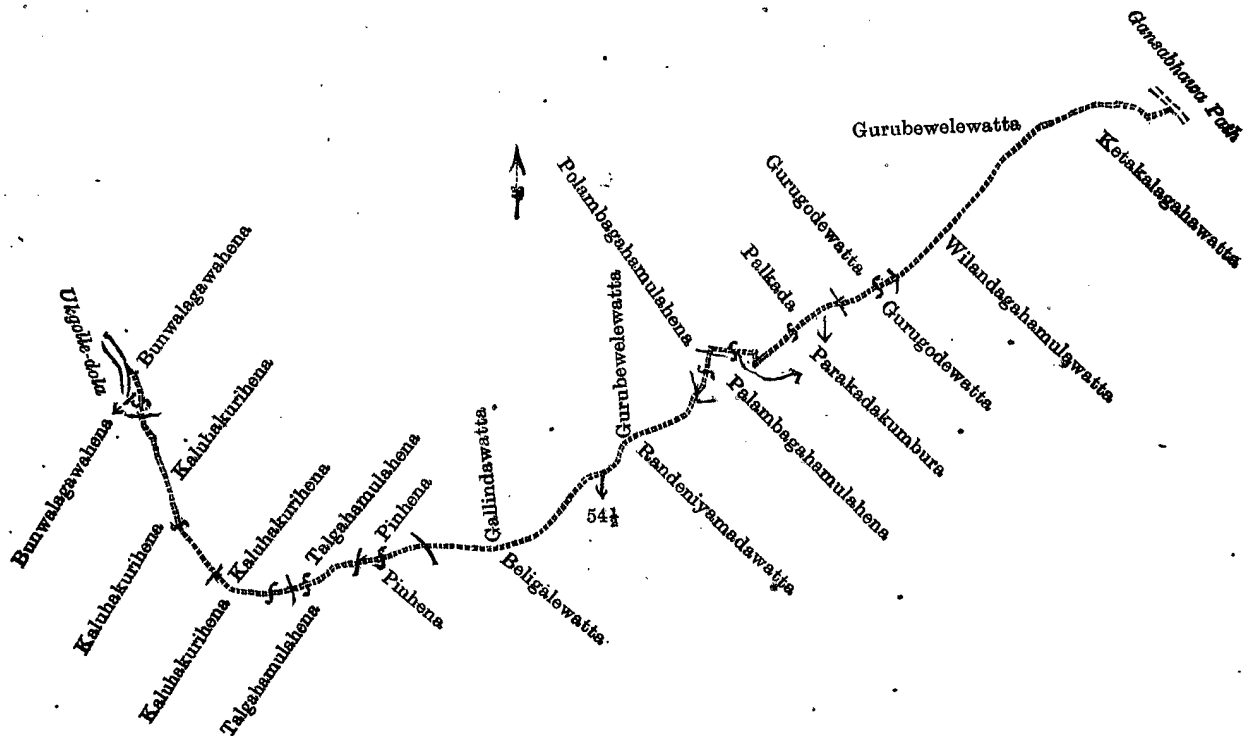


Surveyor-General's Office,
Colombo, February 9, 1914.

Scale of 8 Chains to an Inch.

G. K. THORNHILL,
for Surveyor-General.

east by the Gansabhawa path ; on the south by Ketakalagahawatta claimed by Jayamana Mohottige Dingirihami, Wilandagahamulawatta claimed by Mohoppuwalage Unga and others, Gurugodewatta claimed by Dewaguru Mudiyansele Peeris Sinno, Parakadakumbura claimed by Jalat Mudiyansele Kapuruhami, Polambagahamulahena claimed by Herat Mudiyansele Ranhami, Randeniyamadawatta claimed by H. M. Ranhami and others, Beligalewatta claimed by Herat Mudiyansele Petanhami, Pinhena claimed by the Poramadala Pansala, Talgahamulahena sold by the Crown, Kaluhakurihena sold by the Crown ; on the west by Kaluhakurihena sold by the Crown, Bunwalagawahena sold by the Crown, the Ukkolle-dola.



Surveyor-General's Office,
Colombo, February 9, 1914.

Scale of 8 Chains to an Inch.

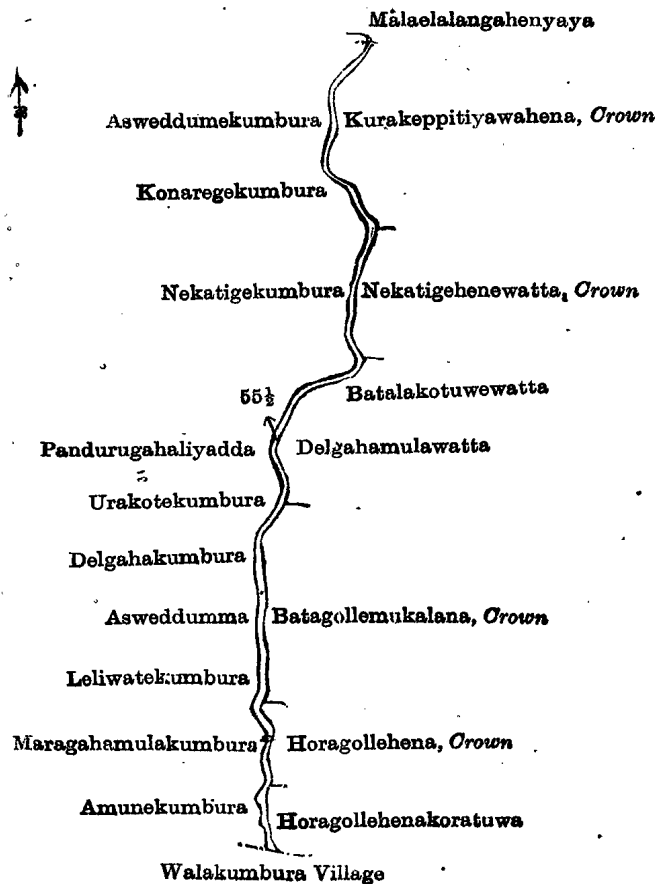
G. K. THORNHILL,
for Surveyor-General.

IX.—Preliminary plan 434.

Situation : Poramadala village in Udukaha Korale East of Dambadeni hatpattu of Kurunegala District.

Lot.	Name of Land.	Extent, A. R. P.
55½	Pita-ela (stream)	0 2 27

and bounded as follows : on the north by Malaelalangahenyaya claimed by Herat Mudiyansele Ranhami and another ; on the east by Kurakeppitiyawahena claimed by the Crown, Nekatigehenewatta claimed by the Crown, Batalakotuwe-watta claimed by Mohandiramalage Punchi Naide and others, Delgahamulawatta claimed by Biamwilage Luciana, Bata-gollemukalana claimed by the Crown, Horagollehena claimed by the Crown, Horagollehenakoratuwa sold by the Crown ; on the south by the village limit of Walakumbura ; and on the west by Amunekumbura claimed by Mohandiramalage Sinno Appu and others, Maragahamulakumbura claimed by Yakaduralage Menika, Leliwatekumbura claimed by Sanchi Naidelage Kamel Naide, Asweddumma claimed by Yakaduralage Hetu, Delgahakumbura claimed by Sanchi Naidelage Punchi Sinna, Urakotekumbura claimed by Manannalage Pini, Pandurugahaliyadda claimed by Mohandiramalage Punchi Naide, Nekatigekumbura claimed by Herat Mudiyansele Ranhami and others, Konaregekumbura claimed by H. M. Ranhami and others, Asweddumekumbura claimed by Herat Mudiyansele Unguhami and others.

Surveyor-General's Office,
Colombo, February 9, 1914.

Scale of 8 Chains to an Inch.

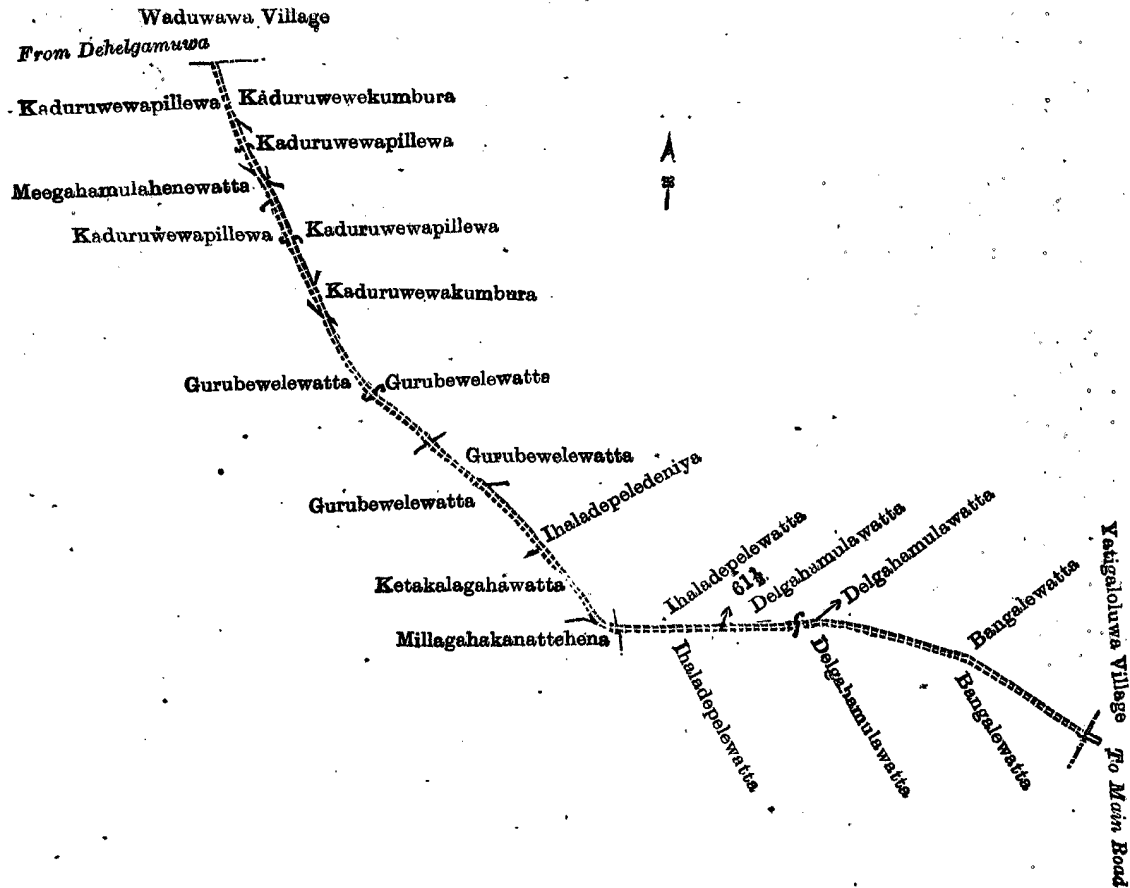
G. K. THORNHILL,
for Surveyor-General.

X.—Preliminary plan 434.

Situation : Poramadala village in Udukaha Korale East of Dambadeni hatpattu of Kurunegala District.

Lot.	Name of Land.	Extent, A. R. P.
61½	Gansabhawa para (path)	1 0 29

and bounded as follows : on the north by the village limit of Waduwwa ; on the east by Kaduruwewekumbura claimed by Dewaguru Mudiyansele Mudalihami and others, Kaduruwewapillewa claimed by ditto, Kaduruwewekumbura claimed by Dewaguru Mudiyansele Mudalihami and others, Gurubewelewatta claimed by Herat Mudiyansele Ranhami and others, Gurubewelewatta claimed by H. M. Ranhami, Ihaladepeledeniya claimed by Herat Mudiyansele Ranhami, Ihaladepelewatta claimed by H. M. Ranhami, Delgahamulawatta claimed by M. Appu Sinno and others, Bangalewatta claimed by Ratnayake Mudiyansele Petanhami and others, by the village limit of Yatigaloluwa ; on the south by Bangalewatta claimed by Ratnayake Mudiyansele Petanhami and others, Delgahamulawatta claimed by M. Appu Sinno and others, Ihaladepelewatta claimed by Herat Mudiyansele Ranhami ; on the west by Millagahakanatthena, sold by the Crown, Ketakalagahawatta claimed by Jayamana Mohottige Dingirihami, Gurubewelewatta claimed by H. M. Ranhami and others, Kaduruwewapillewa claimed by D. G. Mudalihami and others, Meegahamulahanewatta claimed by Yahaduralage Punchi Kira and others, Kaduruwewapillewa claimed by D. G. Mudalihami and others.



Surveyor-General's Office,
Colombo, February 9, 1914.

Scale of 8 Chains to an Inch.

G. K. THORNHILL,
for Surveyor-General.

XI.—Preliminary plan 434.

Situation: Poramadala village in Udūkaha Korale East of Dambadeni hatpattu of Kurunegala District.

Lot.	Name of Land.	Extent, A. R. P.
64	Minipittaniya (cemetery)	0 2 24
65	Batagollemukalana	54 2 10
		55 0 34

and bounded as follows: on the north by Malaelalangahenyaya claimed by Herat Mudiyansele Ranhami and Punchi Mahatmaya, Malaelalangahenyaya claimed by Mohottihamy and others; on the east by the village limit of Yatigaloluwa; on the south by the village limit of Walakumbura, Horagollehenekoratuwa sold by the Crown, Horagollehena claimed by the Crown; and on the west by the Pita-ela, Delgahamulawatta claimed by Biamwilage Luciana, Batalahena sold by the Crown, Nekatigehenewatta claimed by the Crown, Kurakeppitiyawahena claimed by the Crown, Malaelalangahenyaya claimed by Herat Mudiyansele Ranhami and Punchi Mahatmaya.

[For Diagram see page 527.]

XII.—Preliminary plan 434.

Situation: Poramadala village in Udūkaha Korale East of Dambadeni hatpattu of Kurunegala District

Lot.	Name of Land.	Extent, A. R. P.
63 1/2	Dewata (path)	0 0 6

and bounded as follows: on the north by Millagahakanattahena sold by the Crown; on the east by Millagahakanattawatta claimed by the Crown; on the south by Millagahakotuwa sold by the Crown; on the west by Millagahakanattawatta claimed by the Crown.



Surveyor-General's Office,
Colombo, February 9, 1914.

Scale of 8 Chains to an Inch.

G. K. THORNHILL,
for Surveyor-General.



Surveyor-General's Office,
Colombo, February 9, 1914.

Scale of 8 Chains to an Inch.

G. K. THORNHILL,
for Surveyor-General.

XIII.—Preliminary plan 434.

Situation : Poramadala village in Udukaha Korale East of Dambadeni hatpattu of Kurunegala District.

Lot.	Name of Land.	Extent, A. R. P.
49½	Ukgolle-dola (stream)	1 2 10

and bounded as follows : on the north by Baranderegalgulana claimed by the Crown, Bunwalagawahena sold by the Crown, Kaluhakurihena sold by the Crown, Pinhena sold by the Crown, Porawamarugahamulahena claimed by the Crown ; on the east by Beligalewatta claimed by Herat Mudiyansele Setanhami, Madangahawatta claimed by H. M. Ranhami and others, Purana claimed by Manannalage Pini, Aswedduma claimed by H. M. Ranhami, Delgahakumbura claimed by Sanchi Naidelage Punchi Sinno, Aswedduma claimed by Yakaduralage Hetu, Leliwatekumbura claimed by Sanchi Naidelage Kamel Naide, Maragahamulakumbura claimed by Yakaduralage Menika, Damunugahamulakumbura claimed by Yakaduralage Sendiriya, Aswedduma claimed by Mohandiramalage Sinno Appu and others ; on the south by the village limit of Walakumbura ; on the west by Tekagollewatta claimed by Mohandiramalage Singho Appu and others, Tekagollewatta sold by the Crown, Tekagolla sold by the Crown, Ambagahamulawatta sold by the Crown, Hitigahamulapillewawatta claimed by H. M. Ranhami and others, Pallegewatta claimed by Sanchi Naidelage Punchi Singho, Dematagollewatta claimed by Weerasuriya Arachchilage Siyatuhami, Dematagollewatta sold by the Crown, Galewatta claimed by the Crown, an ela, Elapallekumbura claimed by Herat Mudiyansele Ranhami, *ex-Korala*, and others, Gurudeniya mukalana claimed by the Crown, a dola, Pinhena sold by the Crown, Kandekumburepansalakumbura claimed by the Bambaragala Vihare, Kandekumburapillewa claimed by the Bambaragala Vihare, Weralugollemukalana claimed by the Crown, a path, Bunwalagawaweralugahamadahena claimed by the Crown.

[For Diagram see page 528.]

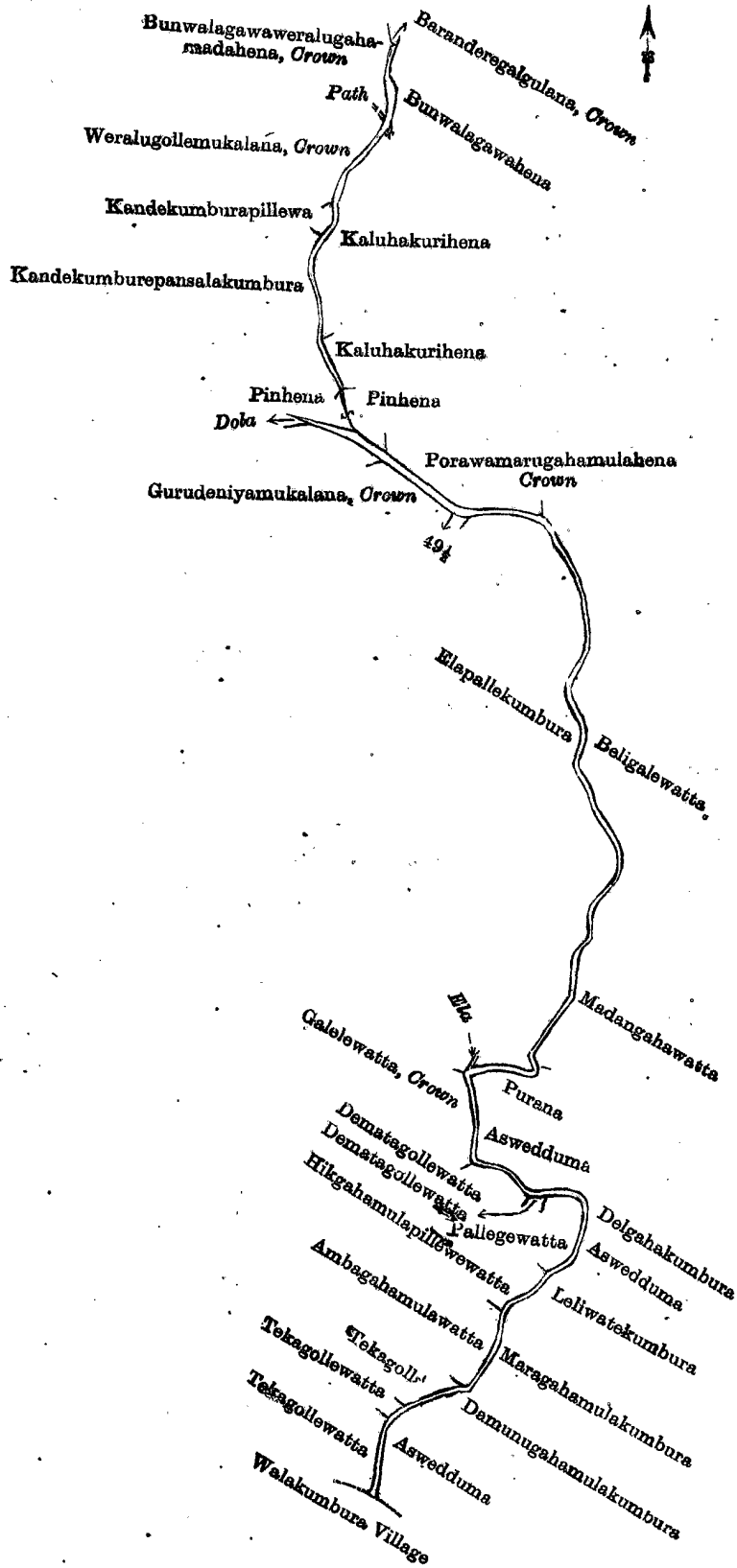
Anuradhapura Notice No. 5,191.

Notice under "The Waste Lands Ordinances of 1897, 1899, 1900, and 1903."

TAKE notice that unless within three months from April 24, 1914, the persons, if any, who claim any interest in the lands hereinafter mentioned or in any one or more of such lands or to some interest therein make claim in person or in writing to the said lands or any of them or to some interest therein to W. L. Murphy, Esq., Special Officer appointed under section 28 of "The Waste Lands Ordinances of 1897, 1899, 1900, and 1903," at his office at Fort, Colombo :

Such Special Officer, in pursuance of the powers vested in him by the said Ordinances, will declare by writing under his hand that the said lands, or such of them as to which no claim has been made, are the property of the Crown.

W. L. MURPHY,
Special Officer.



Surveyor-General's Office,
Colombo, February 9, 1914.

Scale of 8 Chains to an Inch.

G. K. THORNHILL,
for Surveyor-General.

Kurunegala S. O. 53—1914.

Description of the Lands referred to.

The following lots situated in the village of Lenogama, in the Kandu tulana of the Kadawat korale of the Nuwaragam palata, in the North-Central Province, as described in the annexed diagram:—

Preliminary plan 567.

Situation: Lenogama village in Kadawat korale of Nuwarakalawiya district.

Lot.	Name of Land.	Extent, A.	R.	P.	Lot.	Name of Land.	Extent, A.	R.	P.
1	Lenogamamukalana	275	3	15	9B	Accarewatta	0	1	17
2	Galpotuyayemukalana	27	2	26	10	Minipittaniya (cemetery)	0	2	28
3	Lenogamalandukele	214	1	38	11	Adipara (footpath)	0	0	13
3A	Do.	74	3	32	12	Horrow-ela (stream)	0	0	4
3B	Do.	21	2	28	13	Adipara (footpath)	0	0	10
3C	Do.	0	0	34	14	Ela (stream)	1	2	12
3D	Do.	0	1	26	15	Lenadiulwewawekanda (tank and bund)	1	0	25
4	Lenogamawewa (tank and bund)	32	0	36	16	Ela (stream)	0	3	35
6	Lenogamatisbamba	0	0	38	17	Adipara (footpath)	0	0	4
6B	Do.	0	0	18					
7	Bund reservation	0	0	28					
9A	Accarewatta	0	1	19					
							653	1	6

and bounded as follows: on the north by the village limit of Sippewa; on the east by the village limit of Angunachchiya, the village limit of Helambagaswewa; on the south by the village limit of Helambagaswewa; on the west by Karuppikada-kanda, the village limit of Nekatikongollewa, the village limit of Karapikada, the village limit of Gurukandagama.

NOTE.—The following lots lying within the above boundaries are excluded from this part of the notice, and their aggregate acreage of 26 acres 3 roods and 17 perches is not included in the acreage of 653 acres 1 rood and 6 perches given above:—

Preliminary plan 567.

Lot.	Name of Land.	Extent, A.	R.	P.
5	Lenogamagangoda	0	3	2
6A	Lenogamatisbamba	0	0	19
8	Lenogamakumbura	19	0	22
9	T. Ps. 215,337 and 247,799	6	3	14
		26	3	17

[For Diagram see page 530.]

Anuradhapura Notice No. 5,192.**Notice under "The Waste Lands Ordinances of 1897, 1899, 1900, and 1903."**

TAKE notice that unless within three months from April 24, 1914, the persons, if any, who claim any interest in the lands hereinafter mentioned or in any one or more of such lands or to some interest therein make claim in person or in writing to the said lands or any of them or to some interest therein to W. L. Murphy, Esq., Special Officer appointed under section 28 of "The Waste Lands Ordinances of 1897, 1899, 1900, and 1903," at his office at Fort, Colombo:

Such Special Officer, in pursuance of the powers vested in him by the said Ordinances, will declare by writing under his hand that the said lands, or such of them as to which no claim has been made, are the property of the Crown.

W. L. MURPHY,
Special Officer.

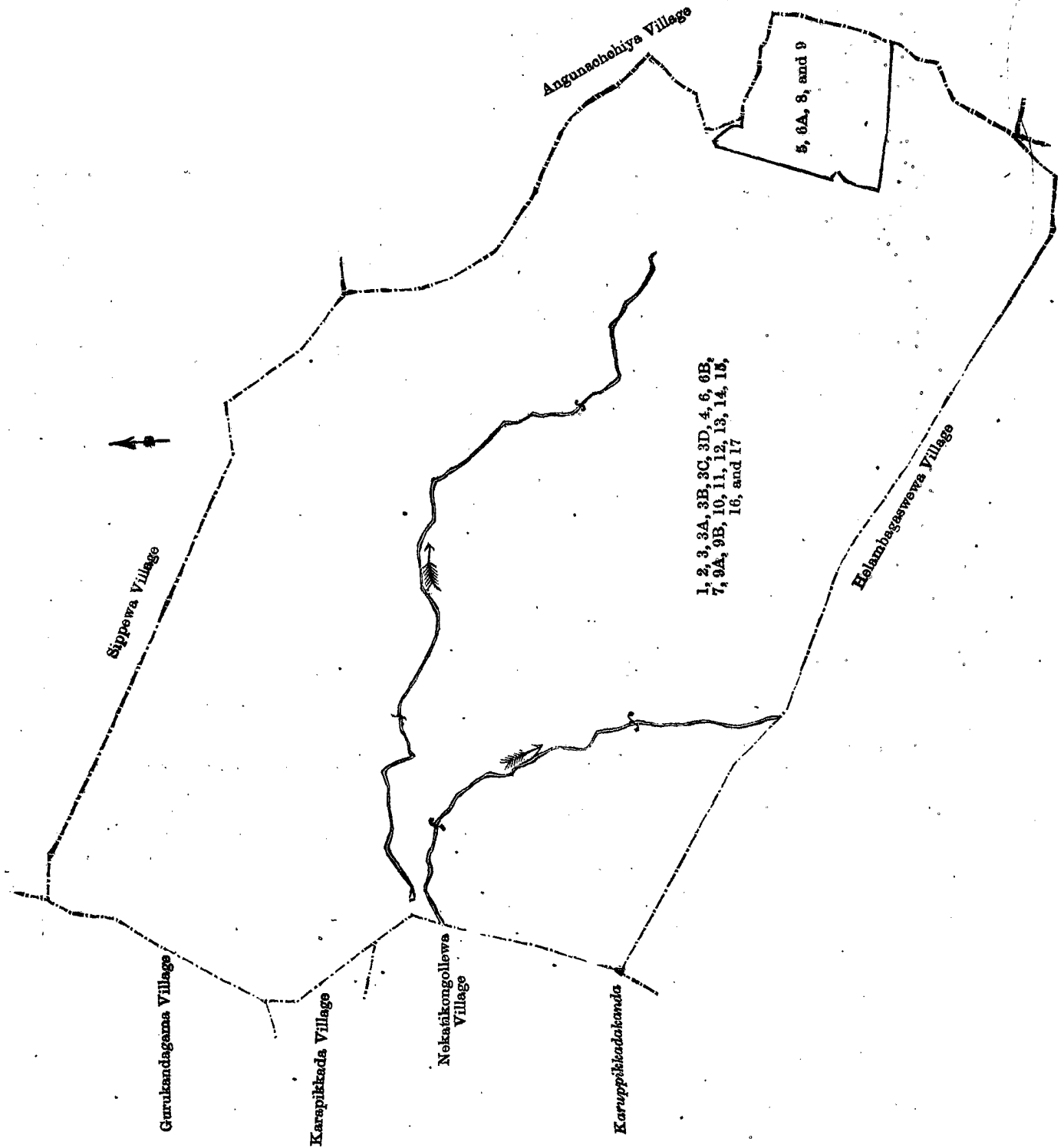
Description of the Lands referred to.

The following lots situated in the village of Mayilagaswewa, in the Kandu tulana of the Kadawat korale of the Nuwaragam palata, in the North-Central Province, as described in the annexed diagram:—

Preliminary plan 571.

Situation: Mayilagaswewa village in Kadawat korale of Nuwarakalawiya district.

Lot.	Name of Land.	Extent, A.	R.	P.	Lot.	Name of Land.	Extent, A.	R.	P.
1	Ratmalwetiwalanda	104	2	20	20	Mayilagaswewatisbamba	0	1	19
1A	Do.	0	2	0	21	Ratmalwetiwalanda	40	0	31
1B	Do.	0	1	21	21A	Kunumellagahawatta	0	1	1
2	Ehetugahahena	5	3	12	21B	Weeragahawatta	0	0	16
3	Morakelemukalana	58	0	32	21C	Ratmalwetiwalanda	1	0	26
3A	Do.	24	3	19	21D	Helambagahakanda	0	0	31
4	Morakelemukalana	41	3	22	23	Palugahawalalanda	107	1	35
5	Do.	7	3	8	23A	Do.	0	2	38
6	Gurumadawalalanda	82	1	34	23B	Do.	1	0	4
6A	Do.	2	0	6	25	Palugahawelamukalana	1	3	37
8	Nikawewa	10	3	30	26	Boralu para (minor road)	1	0	36
9	Ehetugahahena	5	3	27	26½	Palukandewewa-ela	0	3	31
10	Dalukgahamukalana	16	0	37	27	Thaliyakatuwewa-ela	0	0	37
11	Do.	6	2	6	28	Wekanda	7	2	17
12	Kadurugahalanda	89	2	36	28½	Adipara (footpath)	0	0	24
12A	Do.	151	0	23	29	Wekanda	5	1	4
12B	Do.	0	2	0	30	Pinpara (cart track)	0	2	19
12C	Do.	0	0	6	31	Welikada-ela	0	1	34
12D	Do.	0	3	12	32	Vale-ela	0	1	12
12E	Do.	0	3	20	33	Pinpara (cart track)	0	1	10
12F	Do.	0	2	15	34	Adipara (footpath)	0	0	19
12G	Do.	6	3	20	35	Adipara (do.)	0	0	38
12H	Do.	0	1	22	36	Dambuluwa-ela	0	3	28
13	Mayilagaswewa	47	1	1	37	Kapirikadawala-ela	1	0	24
14	Meegahawatta	0	3	4	37A	Do.	0	0	18
19A	Millagahawatta	0	0	32					
19B	Do.	0	0	39					
							841	1	33



Surveyor-General's Office,
Colombo, February 23, 1914.

Scale of 16 Chains to an Inch.

G. K. THORNHILL,
for Surveyor-General.

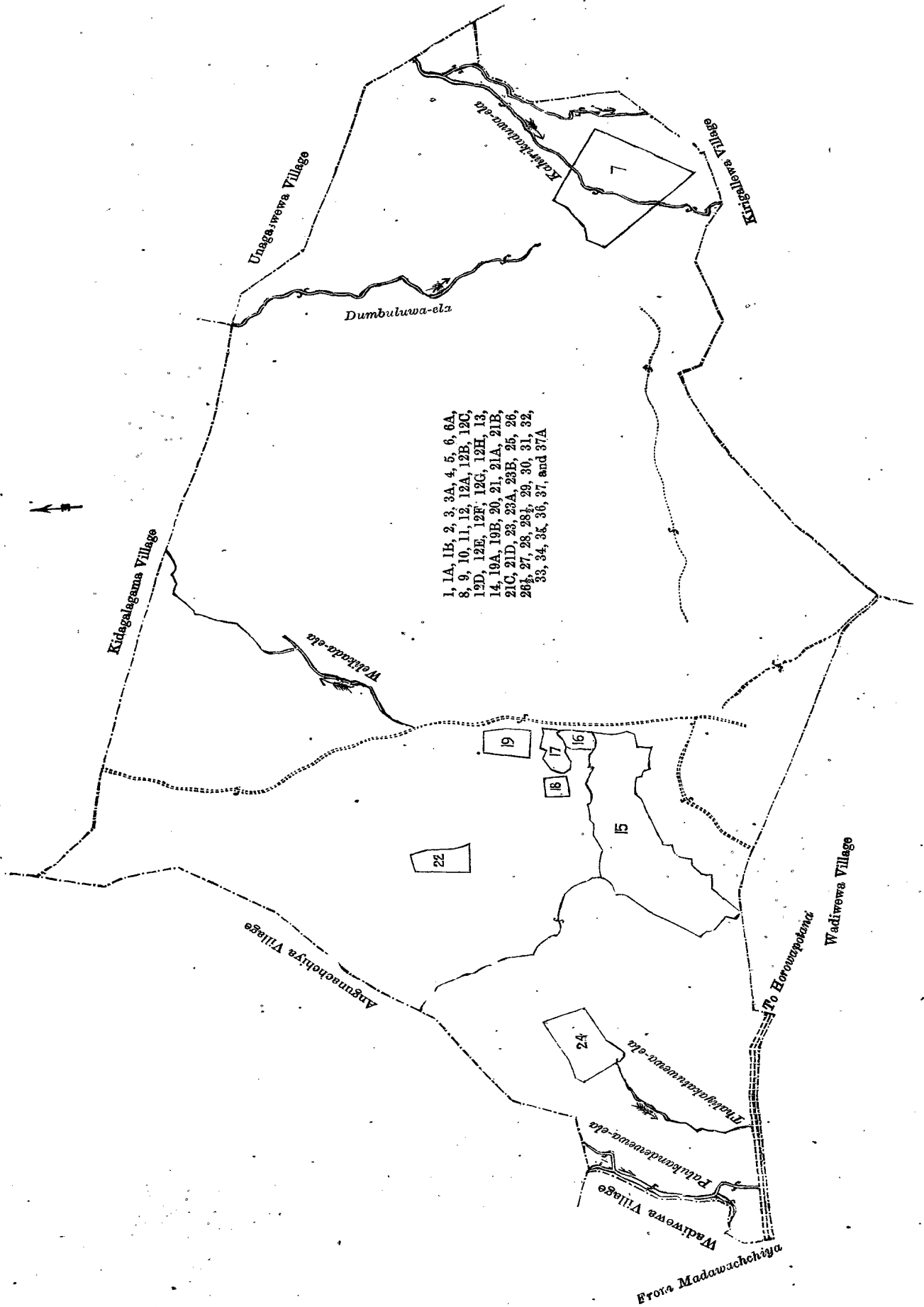
Anuradhapura S. O. 5—1914.

and bounded as follows : on the north by the village limit of Kidagalagama, the village limit of Unagaswewa ; on the east by the village limit of Unagaswewa, the village limit of Kirigallewa ; on the south by the village limit of Kirigallewa, the village limit of Wadiwewa, a road from Horowpatna to Madawachchiya ; on the west by the village limit of Wadiwewa, the village limit of Angunachchiya.

NOTE.—The following lots lying within the above boundaries are excluded from this notice, and their aggregate acreage of 48 acres and 11 perches is not included in the acreage of 841 acres 1 rood and 33 perches given above :—

Preliminary plan 571.

Lot.	Name of Land.	Extent, A. R. P.	Lot.	Name of Land.	Extent, A. R. P.
7	T. P. 169,345	.. 13 3 32	19	T. P. 265,867	.. 2 0 35
15	T. P. 87,095	.. 21 2 11	22	T. P. 156,355	.. 2 1 7
16	T. P. 258,825	.. 0 3 32	24	T. P. 169,400	.. 4 3 2
17	Kongahawatta	.. 1 2 7			
18	T. P. 266,220	.. 0 3 5			
					48 0 11



1, 1A, 1B, 2, 3, 3A, 4, 5, 6, 6A,
 8, 9, 10, 11, 12, 12A, 12B, 12C,
 12D, 12E, 12F, 12G, 12H, 13,
 14, 19A, 19B, 20, 21, 21A, 21B,
 21C, 21D, 23, 23A, 23E, 25, 26,
 26A, 27, 28, 28A, 29, 30, 31, 32,
 33, 34, 35, 36, 37, and 37A

Surveyor-General's Office,
 Colombo, February 27, 1914.

Scale of 16 Chains to an Inch.
 Anuradhapura S. O. 6—1914.

A. H. G. Dawson,
 for Surveyor-General.

Colombo Notice No. 5,193.

Notice under "The Waste Lands Ordinances of 1897, 1899, 1900, and 1903."

TAKE notice that unless within three months from April 24, 1914, the persons, if any, who claim any interest in the lands hereinafter mentioned or in any one or more of such lands appear before the Assistant Government Agent of the Colombo and Negombo Districts of the Western Province, at his office in Colombo, and make claim in person or in writing to the said lands or any of them or to some interest therein :

Such Assistant Government Agent, in pursuance of the powers in him vested by the said Ordinances, will declare by writing under his hand that the said lands, or such of them as to which no claim has been made, are the property of the Crown.

Description of the Lands referred to.

H. MILLIGAN,
Assistant Government Agent.

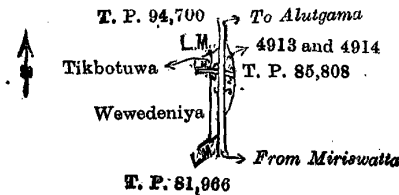
The following lots situated in the village of Yakwala, in the Meda pattu of Siyane Korale West, in the Colombo District of the Western Province, as described in the annexed diagram :—

Preliminary plan 15,327.

Situation: Yakwala village in Siyane Korale West of Colombo District.

Lot.	Name of Land.	Extent, A. R. P.
4913	Wewedeniya (reservation for road)..	0 0 4
4914	Do. (do.)..	0 0 3
		0 0 7

and bounded as follows : on the north by the land depicted in title plan No. 94,700 ; on the east by the land depicted in title plan No. 85,808 and the road from Miriswatta to Alutgama ; on the south by the land depicted in title plan No. 81,966 ; on the west by Wewedeniya sold by the Crown to Mrs. Cicilia Eliza Samaradiwakara, and Tikbotuwa settled by the Crown in favour of Kuruppu Achchige Salonehi Appu of Gampaha Alutgama.



Surveyor-General's Office,
Colombo, February 24, 1913.

Scale of 4 Chains to an Inch.

C. R. LUNDIE,
for Surveyor-General.

Colombo Notice No. 5,194.

Notice under "The Waste Lands Ordinances of 1897, 1899, 1900, and 1903."

TAKE notice that unless within three months from April 24, 1914, the persons, if any, who claim any interest in the lands hereinafter mentioned or in any one or more of such lands appear before the Assistant Government Agent of the Colombo and Negombo Districts of the Western Province, at his office in Colombo, and make claim in person or in writing to the said lands or any of them or to some interest therein :

Such Assistant Government Agent, in pursuance of the powers in him vested by the said Ordinances, will declare by writing under his hand that the said lands, or such of them as to which no claim has been made, are the property of the Crown.

Description of the Lands referred to.

H. MILLIGAN,
Assistant Government Agent.

The following lots situated in the village of Kaleliya, in the Yatigaha pattu of Hapitigam korale, in the Negombo District of the Western Province, as described in the annexed diagrams :—

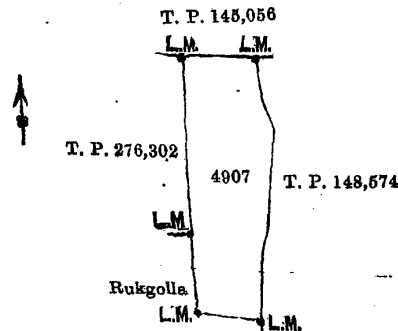
PART I.

Preliminary plan 15,326.

Situation: Kaleliya village in Hapitigam korale of Negombo District.

Lot.	Name of Land.	Extent, A. R. P.
4907	Rukgolla (reservation for burial ground)	1 0 24

and bounded as follows : on the north by the land depicted in title plan No. 145,056 ; on the east by the land depicted in title plan No. 148,574 ; on the south by Rukgolla sold by the Crown to Mr. E. W. Jayawardena ; on the west by Rukgolla sold by the Crown to Mr. E. W. Jayawardena and the land depicted in title plan No. 276,302.



Surveyor-General's Office,
Colombo, January 14, 1913.

Scale of 4 Chains to an Inch.

C. R. LUNDIE,
for Surveyor-General.

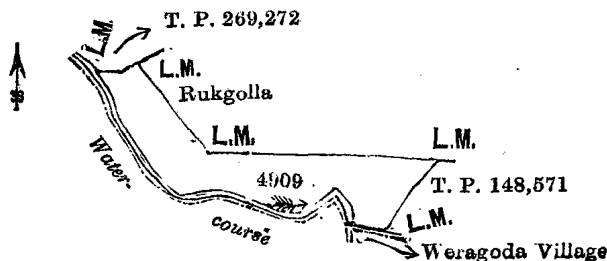
PART II.

Preliminary plan 15,326.

Situation: Kaleliya village in Hapitigam korale of Negombo District

Lot.	Name of Land.	Extent, A. R. P.
4909	Rukgolla (reservation for water-course and paddy fields)	0 3 7

and bounded as follows: on the north by the land depicted in title plan No. 269,272 and Rukgolla sold by the Crown to D. D. Kodi Singho and others; on the east by the land depicted in title plan No. 148,571; on the south by village Weragoda and water-course; on the west by water-course.



Scale of 4 Chains to an Inch.

Surveyor-General's Office,
Colombo, January 14, 1913.

C. R. LUNDIE,
for Surveyor-General

FINAL ORDERS.

Galle S. O. No. 284.

Order under Section 4, Sub-section (1), of "The Waste Lands Ordinances of 1897, 1899, 1900, and 1903,"
admitting Land to be Private Property.

In the matter of the land commonly called or known as Egodaowitahena, situate in the village of Godapitagama, in the Hinidum pattu of the Galle District, in the Southern Province, and of "The Waste Lands Ordinances of 1897, 1899, 1900, and 1903."

WHEREAS in pursuance of section 1 of the said Ordinances it was duly notified on September 18, 1908, that if no claim to the land commonly called or known as Egodaowitahena, situate in the village of Godapitagama, in the Hinidum pattu of the Galle District, in the Southern Province, containing in extent 18 acres and 28 perches, and shown as lot 20A in preliminary plan 477 and in the annexed diagram, was made to Norman Albert Hampton, Special Officer appointed under section 28 of the said Ordinances, within the period of three months from the date specified in such notice, such land would be declared the property of the Crown, and dealt with on account of the Crown (*vide* Notice No. 3,188):

And whereas (1) Robert de Silva Wijewante, (2) Kariyawasangodage Arnolis de Silva, (3) ditto Andreas de Silva, (4) Don Samel Rubasin Gunawardena, (5) Senanayaka Dasilige Andreas, (6) ditto Dines de Silva, (7) Mawanana Senanayaka Dasilige Sinno Appu *alias* Siman, (8) ditto Elias, (9) Senanayaka Dasilige Carohamy, (10) ditto Jamis, (11) ditto Cornelis, (12) ditto Rhino, (13) ditto Sinno Appu, (16) Hettige Endoris, (17) Senanayaka Dasilige Mendiris (minor) made claim thereto, and whereas the minor, 17th claimant, Senanayaka Dasilige Mendiris was represented by his duly appointed guardian Panangala Liyanage Balahamy, and John George Fraser, Norman Albert Hampton, and Harry Chambers Toller, Special Officers appointed under section 28 of the said Ordinances, made due inquiry into such claim, I, Norman Albert Hampton, Special Officer appointed under section 28 of the said Ordinances, with the consent of His Excellency the Governor, do hereby admit the claim of the said claimants to the said lands, as more fully described herein below, under section 4, sub-section (1), of the said Ordinances.

Description of the Land referred to.

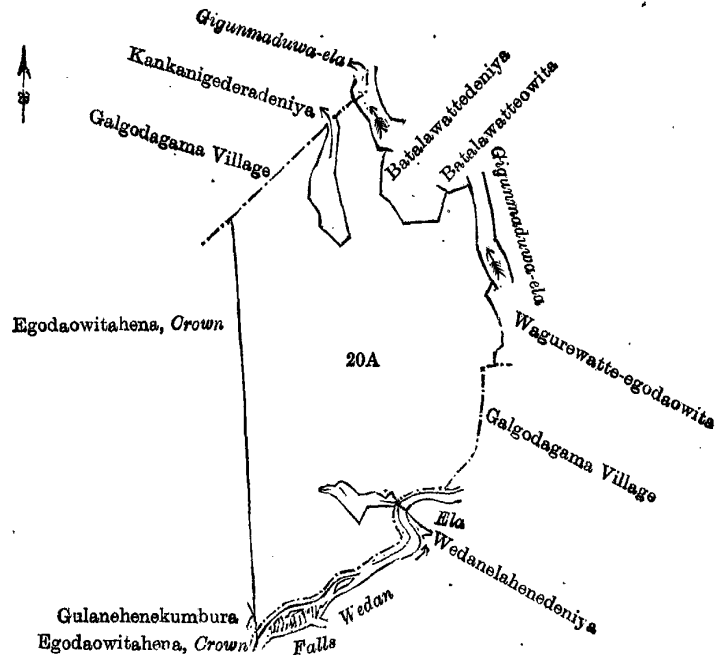
The following lot situated in the village of Godapitagama, in the Hinidum pattu of the Galle District, in the Southern Province, as described in the annexed diagram:—

Preliminary plan 477.

Situation: Godapitagama village in Hinidum pattu of Galle District.

Lot.	Name of Land.	Extent, A. R. P.
20A	Egodaowitahena	18 0 28

and bounded as follows: on the north by the village limit of Galgodagama, Kankanigederadeniya claimed by Robert de Silva Wijewante and others, Gigungmaduwa-ela, Batalawattedeniya and Batalawatteowita claimed by Robert de Silva Wijewante and others; on the east by Gigungmaduwa-ela, Wagurewattegodaowita claimed by Robert de Silva Wijewante and others, the village limit of Galgodagama; on the south by Wedan-ela, Wedanelahenedeniya claimed by Robert de Silva Wijewante and others, Wedan-ela, the village limit of Mawanana; on the west by Egodaowitahena to be declared the property of the Crown under the Waste Lands Ordinances, Gulanehenekumbura claimed by Robert de Silva Wijewante and others, Egodaowitahena to be declared the property of the Crown under the Waste Lands Ordinances.



Surveyor-General's Office,
Colombo, December 8, 1913.

Scale of 8 Chains to an Inch.

A. J. WICKWAR,
for Surveyor-General.

January 3, 1914.

N. A. HAMPTON,
Special Officer.

Galle S. O. No. 285.

Order under Section 4, Sub-section (1), of "The Waste Lands Ordinances of 1897, 1899, 1900, and 1903," declaring Lands to be Crown Property.

In the matter of the lands commonly called or known as Egodaowitahena, situate in the village of Godapitagama, in the Hinidum pattu of the Galle District, in the Southern Province, and of "The Waste Lands Ordinances of 1897, 1899, 1900, and 1903."

WHEREAS in pursuance of section 1 of the said Ordinances it was duly notified on September 18, 1908; that if no claim to the lands commonly called or known as Egodaowitahena, situate in the village of Godapitagama, in the Hinidum pattu of the Galle District, in the Southern Province, containing in extent 67 acres 2 roods and 30 perches, and shown as lots 20 and 20B in preliminary plan 477 and in the annexed diagram, was made to Norman Albert Hampton, Special Officer appointed under section 28 of the said Ordinances, within the period of three months from the date specified in such notice, such lands would be deemed the property of the Crown, and dealt with on account of the Crown (*vide* Notice No. 3,188):

And whereas (1) Robert de Silva Wijewante, (2) Kariyawangodage Arnolis de Silva, (3) ditto Andreas de Silva, (4) Don Samel Rubasin Gunawardena, (5) Senanayaka Dasilige Andreas, (6) ditto Dines de Silva, (7) Mawanana Senanayaka Dasilige Sinno Appu *alias* Siman, (8) ditto Elias, (9) Senanayaka Dasilige Carohamy, (10) ditto Jamis, (11) ditto Cornelis, (12) ditto Rhino, (13) ditto Sinno Appu, (16) Hettige Endoris, (17) Senanayaka Dasilige Mendiris made claim thereto; and whereas the 17th claimant Senanayaka Dasilige Mendiris, a minor, was represented by his duly appointed guardian Panangala Liyanage Balahamy; and whereas by four agreements dated October 24, 25, and 26, 1911, the said claimants (the 17th claimant being represented by his duly appointed guardian Panangala Liyanage Balahamy) in consideration of (a) the Settlement Officer settling as private property, otherwise than under the Waste Lands Ordinances, lots 5, 6, 7, and 18 in block survey preliminary plan 477, aggregating in extent 1 acre 3 roods and 11 perches more or less, and (b) of their being declared the owners of 18½ acres more or less of original lot 20 now shown as lot 20A in the same block survey preliminary plan, withdrew claim to the said lots 20 and 20B, I, Norman Albert Hampton, Special Officer appointed under section 28 of the said Ordinances, under and by virtue of the powers vested in me in that behalf by section 4 of the said Ordinances, do hereby, on January 3, 1914, order and declare under section 4, sub-section (1), of the said Ordinances, that the said lands as more fully described herein below are the property of the Crown.

Description of the Lands referred to.

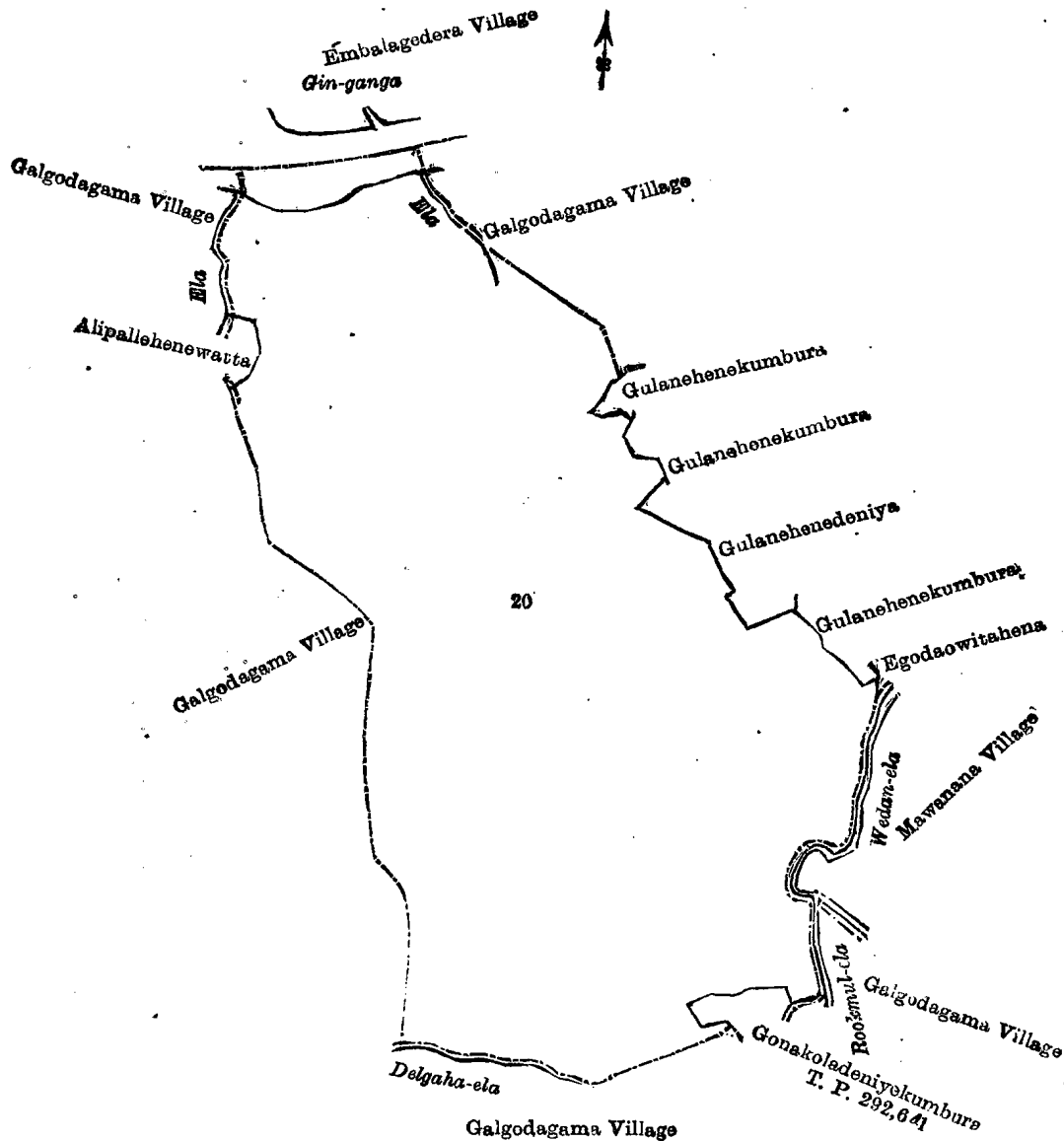
The following lots situated in the village of Godapitagama, in the Hinidum pattu of the Galle District, in the Southern Province, as described in the annexed diagrams:—

I.—Preliminary plan 477.

Situation: Godapitagama village in Hinidum pattu of Galle District.

Lot.	Name of Land.	Extent, A. R. P.
20	Egodaowitahena	62 0 18

and bounded as follows: on the north by Gin-ganga, the village limit of Galgodagama; on the east by Gulanehenekumbura claimed by Robert de Silva Wijewante and others, Gulanehenenedeniya claimed by ditto, Gulanehenekumbura claimed by ditto, Egodaowitahena to be declared the property of Robert de Silva Wijewante and 14 others under the Waste Lands Ordinances, the village limit of Mawanana (Wedan-ela), the village limit of Galgodagama (Rookmul-ela); on the south by Gonakoladeniyekumbura sold by the Crown (T. P. 292,641), the village limit of Galgodagama (Delgaha-ela); on the west by the village limit of Galgodagama, Alipallehenewatta claimed by G. Bastian Appu and others, the village limit of Galgodagama (ela).



Surveyor-General's Office,
Colombo, December 8, 1913.

Scale of 8 Chains to an Inch.

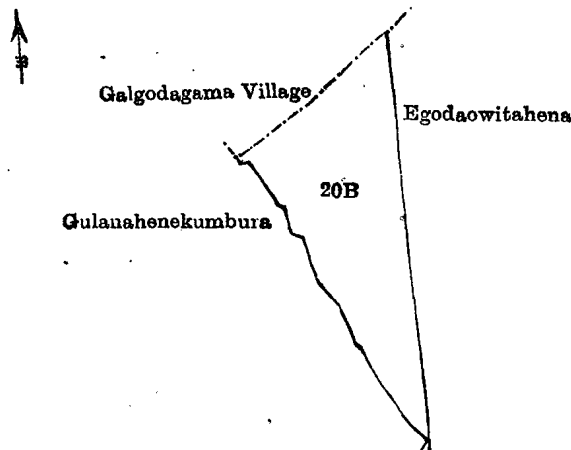
A. J. WICKWAR,
for Surveyor-General.

II.— Preliminary plan 477.

Situation : Godapitagama village in Hinidum pattu of Galle District.

Lot.	Name of Land.	Extent, A. R. P.
20B	Egodaowitahena	5 2 12

and bounded as follows : on the north by the village limit of Galgodagama ; on the east by Egodaowitahena to be declared the property of Robert de Silva Wijewante and others under the Waste Lands Ordinances ; on the south and west by Gulanehenekumbura claimed by Robert de Silva Wijewante and others.



Surveyor-General's Office,
Colombo, December 8, 1913.

Scale of 8 Chains to an Inch.

A. J. WICKWAR,
for Surveyor-General.

January 3, 1914.

N. A. HAMPTON,
Special Officer.

Hambantota S. O. No. 1,062.

Order under Section 4, Sub-section (1), of "The Waste Lands Ordinances of 1897, 1899, 1900, and 1903,"
admitting Lands to be Private Property.

In the matter of the lands commonly called or known as Demata-attewewa, &c., situate in the village of Gamaetigama, in the West Giruwa pattu of the Hambantota District, in the Southern Province, and of "The Waste Lands Ordinances of 1897, 1899, 1900, and 1903."

WHEREAS in pursuance of section 1 of the said Ordinances it was duly notified on July 30, 1909, that if no claim to the lands commonly called or known as Demata-attewewa, &c., situate in the village of Gamaetigama, in the West Giruwa pattu of the Hambantota District, in the Southern Province, containing in extent 19 acres 3 roods and 8 perches, and shown as lots 1, 2, and 3A in preliminary plan 358 and in the annexed diagram, was made to Frederick Lewis, Special Officer appointed under section 28 of the said Ordinances, within the period of three months from the date specified in such notice, such lands would be declared the property of Crown, and dealt with on account of the Crown (*vide* Notice No. 3,239):

And whereas (1) Nanayakkara Kuruppuge Don Dines, (2) ditto Don Adirian Appuhamy, (3) Goigodagamage Don Lewis made claim thereto, and John George Fraser and Howard Orme Fox, Special Officers appointed under section 28 of the said Ordinances, made due inquiry into such claim, I, Frederick Lewis, Special Officer appointed under section 28 of the said Ordinances, with the consent of His Excellency the Governor, do hereby admit the claim of the said claimants to the said lands, as more fully described herein below, under section 4, sub-section (1), of the said Ordinances.

Description of the Land referred to.

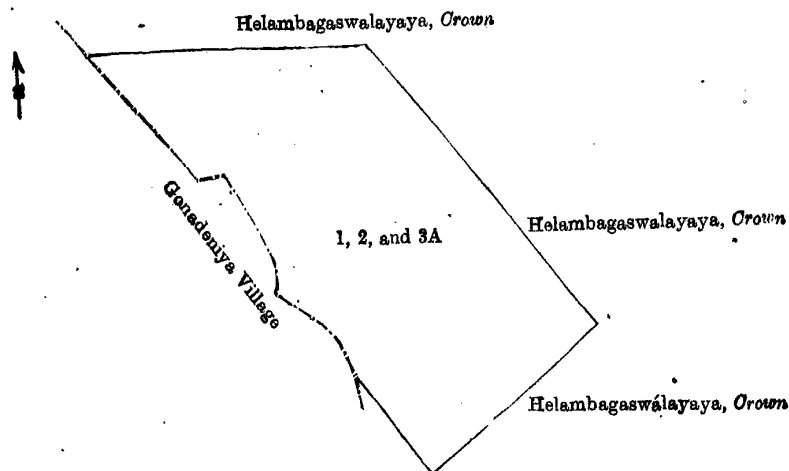
The following lots situated in the village of Gamaetigama, in the West Giruwa pattu of the Hambantota District, in the Southern Province, as described in the annexed diagram:—

Preliminary plan 358.

Situation: Gamaetigama village in West Giruwa pattu of Hambantota District.

Lot.	Name of Land.	Extent, A. R. P.
1 ..	Demata-attewewa	0 2 3
2 ...	Demata-attewewadeniya	1 0 25
3A ...	Palugahahena and Demata-attewewahena	18 0 20
		19 3 8

and bounded as follows: on the north, east, and south by Helambagaswalayaya to be declared the property of the Crown under the Waste Lands Ordinances; on the west by the village limit of Gonadeniya.



Surveyor-General's Office,
Colombo, December 10, 1913.

Scale of 8 Chains to an Inch.

A. J. WICKWAR,
for Surveyor-General.

December 23, 1913.

FREDERICK LEWIS,
Special Officer.

Hambantota S. O. No. 1,063.

Order under Section 4, Sub-section (1), of "The Waste Lands Ordinances of 1897, 1899, 1900, and 1903,"
declaring Land to be Crown Property.

In the matter of the lands commonly called or known as Palugahahena, Kolongahahena, Helambagaswalayaya, &c., situate in the village of Gamaetigama, in the West Giruwa pattu of the Hambantota District, in the Southern Province, and of "The Waste Lands Ordinances of 1897, 1899, 1900, and 1903."

WHEREAS in pursuance of section 1 of the said Ordinances it was duly notified on July 30, 1909, that if no claim to the land commonly called or known as Palugahahena, Kolongahahena, Helambagaswalayaya, &c., situate in the village of Gamaetigama, in the West Giruwa pattu of the Hambantota District, in the Southern Province, containing in extent 101 acres and 36 perches, and shown as lot 3 in preliminary plan 358, and in the annexed diagram, was made to Frederick Lewis, Special Officer appointed under section 28 of the said Ordinances, within the period of three months from the date specified in such notice, such land would be declared the property of the Crown and dealt with on account of the Crown (*vide* Notice No. 3,239):

And whereas (1) Nanayakkara Kuruppuge Don Dines, (2) ditto Don Adirian Appuhamy, (3) Goigodagamage Don Lewis made claim thereto, and whereas the said claimants, by 3 agreements dated October 17 and 21, 1911, in consideration of being declared the owners of 20 acres more or less to include lots 1, 2, and that portion of original lot 3 now shown as lot 3A in block survey preliminary plan 358, withdrew claim to the said lot 3, I, Frederick Lewis, Special Officer appointed under section 28 of the said Ordinances, under and by virtue of the powers vested in me in that behalf by section 4 of the said Ordinances, do hereby on December 23, 1913, order and declare under section 4, sub-section (1), of the said Ordinances, that the said land, as more fully described herein below, is the property of the Crown.

Description of the Land referred to.

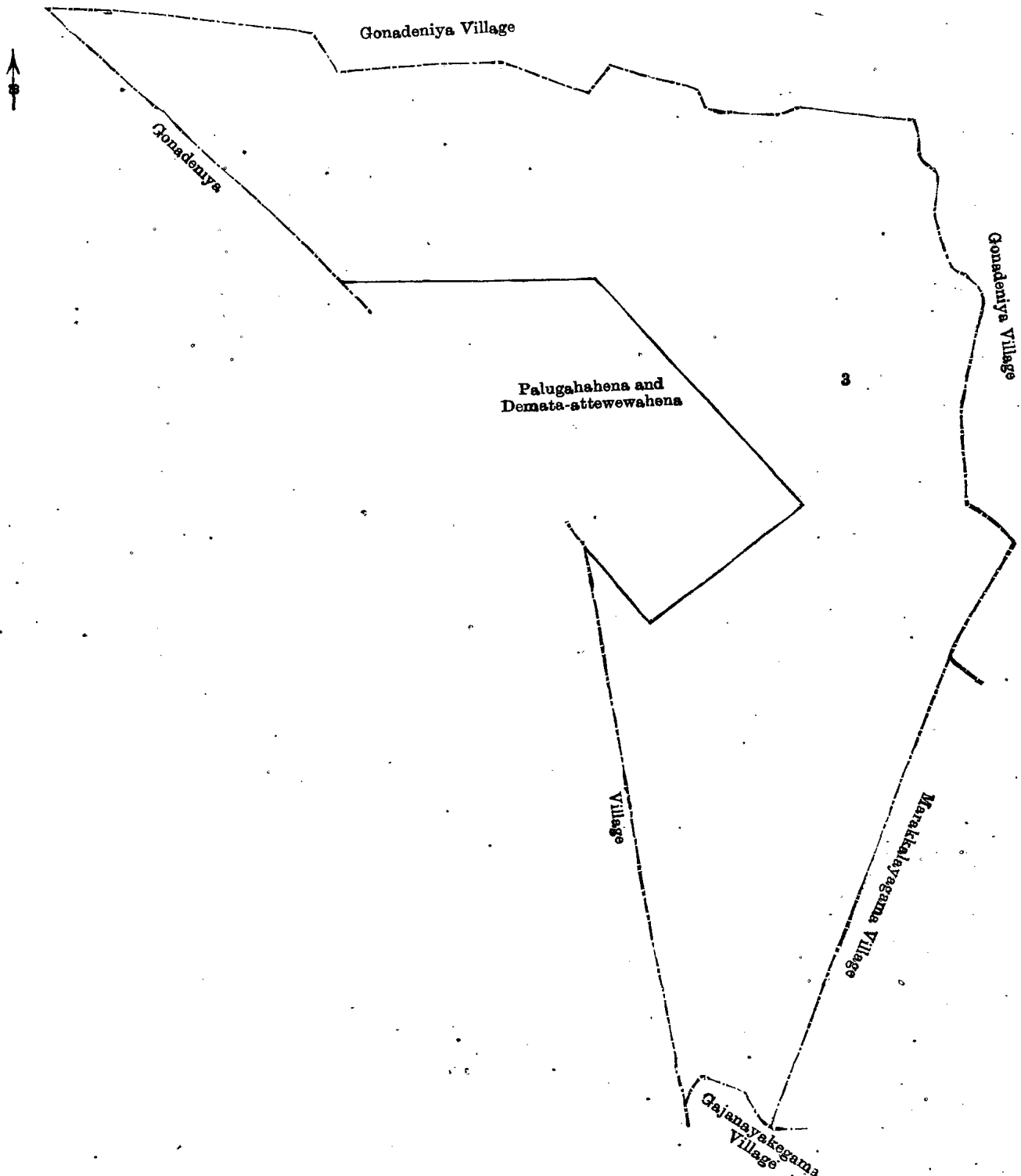
The following lot situated in the village of Gamaetigama, in the West Giruwa pattu of the Hambantota District, in the Southern Province, as described in the annexed diagram:—

Preliminary plan 358.

Situation: Gamaetigama village in West Giruwa pattu of Hambantota District.

Lot.	Name of Land.	Extent, A. B. P.
3	Palugahahena, Kolongahahena, Helambagaswalayaya, &c.	101 0 36

and bounded as follows: on the north by the village limit of Gonadeniya; on the east by the village limit of Gonadeniya, the village limit of Marakkalayagama; on the south by the village limit of Gajanayakagama; on the west by the village limit of Gonadeniya, Palugahahena, Demata-attewawahena to be declared the property of Nanayakkara Kurupuge Don Dines and 2 others under the Waste Lands Ordinances, the village limit of Gonadeniya.



Surveyor-General's Office,
Colombo, December 10, 1913.

Scale of 8 Chains to an Inch.

A. J. WICKWAR,
for Surveyor-General.

• December 23, 1913.

FREDERICK LEWIS,
Special Officer.

Hambantota S. O. No. 1,064.

Order under Section 4, Sub-section (1), of "The Waste Lands Ordinances of 1897, 1899, 1900, and 1903,"
declaring Lands to be Crown Property.

In the matter of the lands commonly called or known as Welimandiya, Pansalakoratuwa, &c., situate in the village of Yatigala, in the West Giruwa pattu of the Hambantota District, in the Southern Province, and of "The Waste Lands Ordinances of 1897, 1899, 1900, and 1903."

WHEREAS in pursuance of section 1 of the said Ordinances it was duly declared and notified on December 17, 1909, that if no claim to the said lands commonly called or known as Welimandiya, Pansalakoratuwa, &c., situate in the village of Yatigala, in the West Giruwa pattu of the Hambantota District, in the Southern Province, containing in extent 13 acres 3 roods and 22 perches, and shown as lots 8, 8C, 8D, 8F, 8G, 8G2 in preliminary plan 268 and in the annexed diagrams, was made to Norman Albert Hampton, Special Officer appointed under section 28 of the said Ordinances, within the period of three months from the date specified in the said notice, such lands would be declared to be the property of the Crown (*vide* Notice No. 3,653):

And whereas (1) Epitakaduwegamage Don Luvis Appuhamy, (2) Kumarasin Wannu Arachchige Lokuhamy, (3) Don Nikulas Wickramasekera Rajapaksa made claim thereto, and Malcolm Stevenson, Special Officer appointed under section 28 of the said Ordinances, made due inquiry into such claim, and whereas the said claimant and Malcolm Stevenson, Special Officer appointed under section 28 of the said Ordinances, with the consent of His Excellency the Governor, came to 3 agreements in writing dated May 14 and 17, 1910, concerning the said lands, under section 4, sub-section (1), of the said Ordinances, whereby it was agreed that the said 1st claimant being declared the purchaser of 3 acres more less of lot 8, now shown as lot 8I, for a sum of Rs. 45, withdrew claim to the said lots 8, 8C, 8D, 8F, 8G, 8G2, and that the said 2nd and 3rd claimants should be declared the purchasers of 3 acres more or less of lot 8 upon payment, on or before August 14, 1910, to the Assistant Government Agent of Hambantota, of a sum of Forty-five Rupees (Rs. 45) only, as the purchase amount of the said portion of land, and whereas the said 2nd and 3rd claimants withdrew their claims to the remainder of the lands appearing in the said notice:

And whereas it was further agreed by the said agreement that in default of such payment the claim of the said 2nd and 3rd claimants to the said 3 acres more or less of lot 8, in respect of which the said payment was to be made, should also be considered to have been withdrawn, and the said 3 acres more or less of lot 8 should be declared to be the property of the Crown:

And whereas the said 2nd and 3rd claimants have failed to make the said payment by the due date, the said lands, as more fully described herein below, are declared to be the property of the Crown.

Description of the Lands referred to.

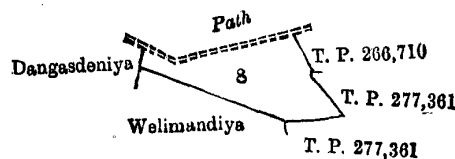
The following lots situated in the village of Yatigala, in the West Giruwa pattu of the Hambantota District, in the Southern Province, as described in the annexed diagrams:—

I.—Preliminary plan 268.

Situation: Yatigala village in West Giruwa pattu of Hambantota District.

Lot.	Name of Land.	Extent, A. R. P.
8	Welimandiya	1 3 13

and bounded as follows: on the north by a path; on the east by T. P. 266,710, T. P. 277,361; on the south by T. P. 277,361, Welimandiya sold to Epitakaduwa Gamage Don Lewis Appuhamy under the Waste Lands Ordinances; on the west by Dangasdeniya claimed by Don Carolis Kulatunga and others.



Surveyor-General's Office,
Colombo, December 9, 1913.

Scale of 8 Chains to an Inch.

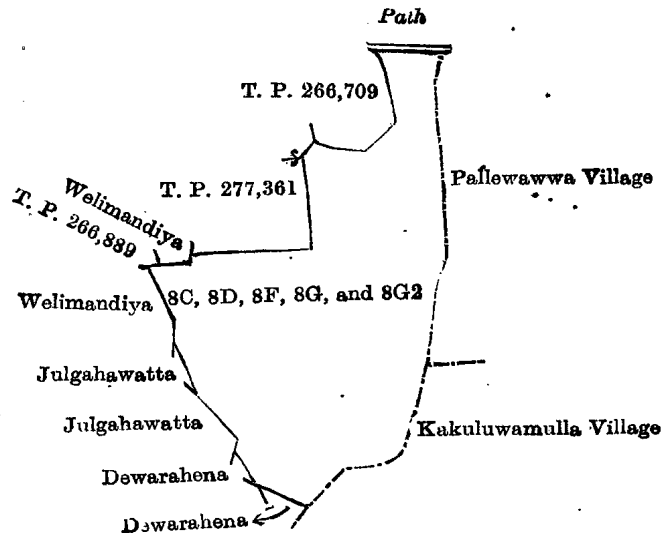
A. J. WICKWAR,
for Surveyor-General.

II.—Preliminary plan 268.

Situation: Yatigala village in West Giruwa pattu of Hambantota District.

Lot.	Name of Land.	Extent, A. R. P.
8C	Pansalakoratuwa	0 3 10
8D	Muttetuhena	3 1 8
8F	Welimandiya and Julgahawatta	1 2 32
8G	Lunumadalagahahena	6 0 32
8G2	Kandakatiyawattihena	0 0 7
		12 0 9

and bounded as follows: on the north by Welimandiya sold to Epitakaduwa Gamage Don Louis Appuhamy under the Waste Lands Ordinances, T. P. 277,361, T. P. 266,709, a path; on the east by the village limit of Pallewawwa, the village west by Julgahawatta claimed by Kulasinge Dines Hamy and others, Welimandiya claimed by Epitakaduwa Gamage Don Dionis, T. P. 266,889.



Surveyor-General's Office,
Colombo, December 9, 1913.

Scale of 8 Chains to an Inch.

A. J. WICKWAR,
for Surveyor-General.

January 3, 1914.

N. A. HAMPTON,
Special Officer.

Kurunegala S. O. No. 728.

Order under Section 4, Sub-section (1), of "The Waste Lands Ordinances of 1897, 1899, 1900, and 1903," declaring Lands to be Crown Property.

In the matter of the lands commonly called or known as Wethikawewemukalana, &c., situate in the village of Abakolawewa, in the Mahagalboda Egoda korale of the Hiriyala hatpattu of the Kurunegala District, in the North Western Province, and of "The Waste Lands Ordinances of 1897, 1899, 1900, and 1903."

WHEREAS in pursuance of section 1 of the said Ordinances it was duly notified on December 15, 1911, that if no claim to the lands commonly called or known as Wethikawewemukalana, situate in the village of Abakolawewa, in the Mahagalboda Egoda korale of the Hiriyala hatpattu of the Kurunegala District, in the North-Western Province, containing in extent 74 acres and 10 perches, and shown as lots G 1050Y, H 1050, I 1050, 10051, G 1050AG, G 1050T1, G 1050W1, 10050E, G 1050S, G 1050X, 10050, 10050B, 10050C, 10050D, G 1050W2 in preliminary plan 2,034 and in the annexed diagram, was made to Norman Albert Hampton, Special Officer appointed under section 28 of the said Ordinances, within the period of three months from the date specified in such notice, such lands would be declared the property of the Crown, and dealt with on account of the Crown (*vide* Notice No. 3,926):

And whereas (1) William Paul Rodrigo, (2) Henry Arthur Jayatileke, (3) Abeyaratna Dissanayaka Mudiyansele Ran Hamy, (4) Abeyaratna Dissanayaka Mudiyansele Yahapath Hamy, (5) Ginige Thomas Edmund de Silva, the holder of the power of attorney of Balage Prolis de Silva Warnakulasuriya Goonawardena, (6) Punchiralage Ran Menika, (7) Abeyaratna Dissanayaka Mudiyansele Mudiyanse, (8) Dingiri Bandalage Ran Menika, (9) Warnakulasuriya Wadumestrige John Mendis, (10) Abeyaratna Dissanayaka Mudiyansele Kalu Banda *alias* Punchiralage Kalu Banda made claim thereto, and whereas the said (1) William Paul Rodrigo entered into an agreement dated May 6, 1912, with Norman Albert Hampton, Special Officer, whereby in consideration of his being declared the purchaser of lots K 1050 in preliminary plan 2,034, he withdrew his claim to the said lots G 1050Y, H 1050, I 1050, 10051, G 1050AG, G 1050T1, G 1050W1, 10050E, G 1050S, G 1050X, 10050, 10050B, 10050C, 10050D, 1050W2, and whereas the said (2) Henry Arthur Jayatileke entered into an agreement dated May 6, 1912, with Norman Albert Hampton, Special Officer, whereby in consideration of his being declared the purchaser of lots G 1050B, G 1050C, G 1050AC, G 1050AD in preliminary plan 2,034, he withdrew his claim to lots G 1050Y, G 1050AG, G 1050TL, G 1050W1, G 1050S, G 1050X, G 1050W2 in the same preliminary plan, and whereas the said (3) Abeyaratna Dissanayaka Mudiyansele Ranhamy, (4) Abeyaratna Dissanayaka Mudiyansele Yahapath Hamy, (6) Punchiralage Ran Menika, (7) Abeyaratna Dissanayaka Mudiyansele Mudiyanse, (8) Dingiri Bandalage Ran Menika entered into an agreement dated May 6, 1912, with the aforesaid Special Officer, whereby in consideration of lots G 1050F, G 1050G, G 1050H, G 1050I, G 1050J, G 1050K, G 1050L, G 1050M, G 1050N, G 1050O, G 1050P, G 1050Q, G 1050R, G 1050V, G 1050U being settled as private by the Settlement Officer outside the Waste Lands Ordinances and in consideration of their being declared the purchasers of lots G 1050T, G 1050W, G 1050Z, J 1050, J 1050A, 10050A in preliminary plan 2,034, they withdrew their claim to lots G 1050Y, H 1050, I 1050, 10051, G 1050AG, G 1050T1, G 1050W1, 10050E, G 1050S, G 1050X, 10050, 10050B, 10050C, 10050D, G 1050W2, and whereas the said (5) Ginige Thomas Edmund de Silva, the holder of the power of attorney of Balage Prolis de Silva Warnakulasuriya Goonawardena entered into an agreement dated May 6, 1912, whereby in consideration of the said Balage Prolis de Silva Warnakulasuriya Goonawardena being declared the purchaser of lots G 1050A and G 1050 in preliminary plan 2,034, he withdrew claim to lots G 1050Y, G 1050AG, G 1050T1, G 1050W1, G 1050S, G 1050X, G 1050W2, and whereas (9) Warnakulasuriya Wadumestrige John Mendis having been duly called upon by a notice in writing under section 4 of the Waste Lands Ordinances, duly served upon him to produce evidence and documents on which he may rely in proof of his claim, and not having so appeared or produced such evidence and documents, he was treated as in default, and whereas the said (10) Abeyaratna Dissanayaka Mudiyansele Kalu Banda *alias* Punchiralage Kalu Banda entered into an agreement dated May 6, 1912, whereby in consideration of being declared the owner of lots G 1050E and G 1050AE in preliminary plan 2,034, he withdrew claim to lots G 1050Y, H 1050, I 1050, 10051, G 1050AG, G 1050T1, G 1050W1, 10050E, G 1050S, G 1050X, 10050, 10050B, 10050C, 10050D, G 1050W2, I, Norman Albert Hampton, Special Officer appointed under section 28 of the said Ordinances, under and by virtue of the powers vested in me in that behalf by section 4 of the said Ordinance, do hereby on January 7, 1914, order and declare under section 4, sub-section (1), of the said Ordinances, that the said lands, as more fully described herein below, are the property of the Crown.

Description of the Lands referred to.

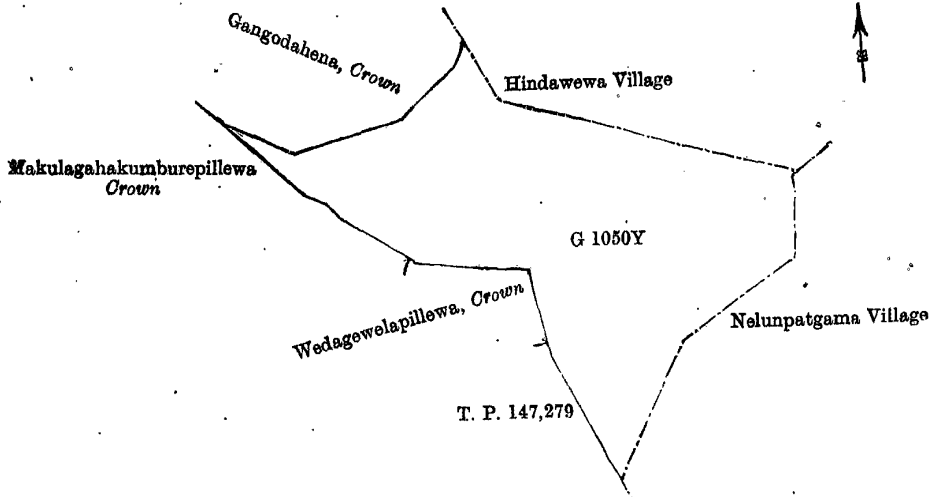
The following lots situated in the village of Abakolawewa, in the Mahagalboda Egoda korale of the Hiriya hatpattu of the Kurunegala District, in the North-Western Province, as described in the annexed diagrams:—

I.—Preliminary plan 2,034.

Situation: Abakolawewa village in Mahagalboda Egoda korale of Hiriya hatpattu of Kurunegala District.

Lot.	Name of Land.	Extent, A. R. P.
G 1050Y	Wethikawewamukalana	4 2 15

and bounded as follows: on the north by Gangodahena declared to be the property of the Crown under the Waste Lands Ordinances, the village limit of Hindawewa; on the east by the village limit of Nelunpatgama; on the south by T. P. 147,279, Wedagewelapillewa belonging to the Crown; on the west by Makulagahakumburepillewa belonging to the Crown.



Surveyor-General's Office,
Colombo, October 31, 1913.

Scale of 4 Chains to an Inch.

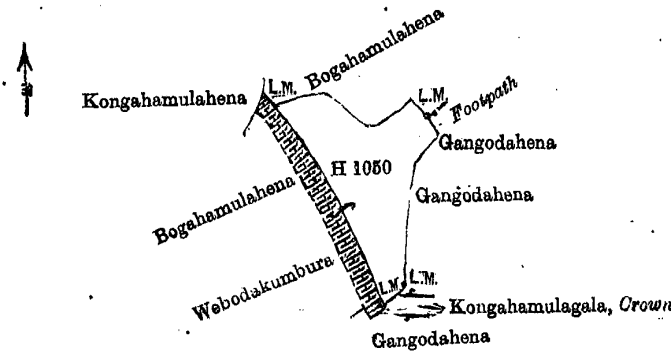
A. J. WICKWAR,
for Surveyor-General.

II.—Preliminary plan 2,034.

Situation: Abakolawewa village in Mahagalboda Egoda korale of Hiriya hatpattu of Kurunegala District.

Lot.	Name of Land.	Extent, A. R. P.
H 1050	Kidapolagewelewewa (tank)	0 3 31

and bounded as follows: on the north by Bogahamulahena to be declared the property of Abeyaratne Dissanayake Mudiyansele Kalu Banda under the Waste Lands Ordinances; on the east by Gangodahena sold by the Crown to Abeyaratne Dissanayake Mudiyansele Ranhamy, ditto Yahapathamy under the Waste Lands Ordinances, Kongahamulagala to be declared the property of the Crown under the Waste Lands Ordinances; on the south by Gangodahena sold by the Crown to Abeyaratna Dissanayake Mudiyansele Ranhamy, ditto Yahapathamy to be declared the property of the Crown under the Waste Lands Ordinances; on the west by Webodakumbura claimed by A. D. M. Dingiri Banda and others, Bogahamulahena claimed by A. D. M. Yahapathamy and Pinchimenika, Kongahamulahena to be declared the property of Abeyaratne Dissanayake Mudiyansele Kalu Banda *alias* Puchiralage Kalu Banda under the Waste Lands Ordinances.



Surveyor-General's Office,
Colombo, October 31, 1913.

Scale of 4 Chains to an Inch.

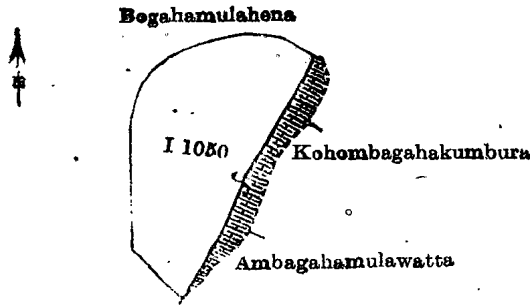
A. J. WICKWAR
for Surveyor-General.

III.—Preliminary plan 2,034.

Situation: Abakolawewa village in Mahagalboda Egoda korale of Hiriya hatpattu of Kurunegala District.

Lot.	Name of Land.	Extent, A. R. P.
I 1050	Alutabendawewa	1 1 33

and bounded as follows: on the north by Bogahamulahena claimed by A. D. M. Yahapathamy and Pinchimenika; on the east by Kohombagahakumbura claimed by A. D. M. Dingiri Banda and others, Ambagahamulawatta claimed by A. D. M. Awusadahamy and others; on the south and west by Bogahamulahena claimed by A. D. M. Yahapathamy and Pinchimenika.



Surveyor-General's Office,
Colombo. October 31, 1913.

Scale of 4 Chains to an Inch.

A. J. WICKWAR,
for Surveyor-General.

IV.—Preliminary plan 2,034.

Situation: Abakolawewa village in Mahagalboda Egoda korale of Hiriya hatpattu of Kurunegala District.

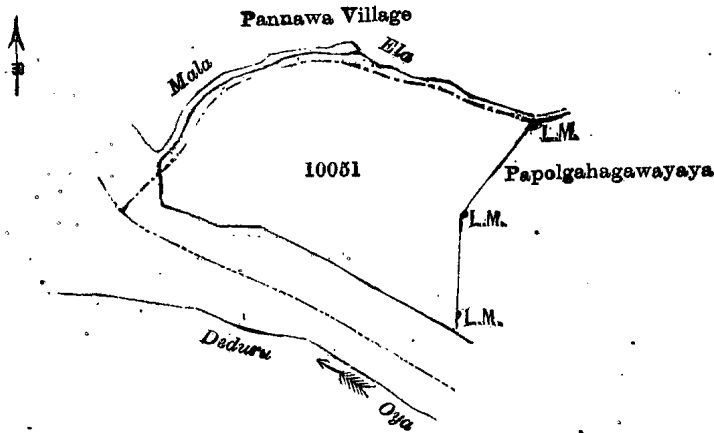
Lot. Name of Land.

Extent, A. R. P.

10051 Amunuganellamukalana

2 2 12

and bounded as follows; on the north by the village-limit of Pannawa (the Mala-ela); on the east by Papolgahagawayaya sold by the Crown to Henry Arthur Jayatileka of Negombo under the Waste Lands Ordinances; on the south and west by the Deduru-oya.



Surveyor-General's Office,
Colombo, October 31, 1913.

Scale of 4 Chains to an Inch.

A. J. WICKWAR,
for Surveyor-General.

V.—Preliminary plan 2,034.

Situation: Abakolawewa village in Mahagalboda Egoda korale of Hiriya hatpattu of Kurunegala District.

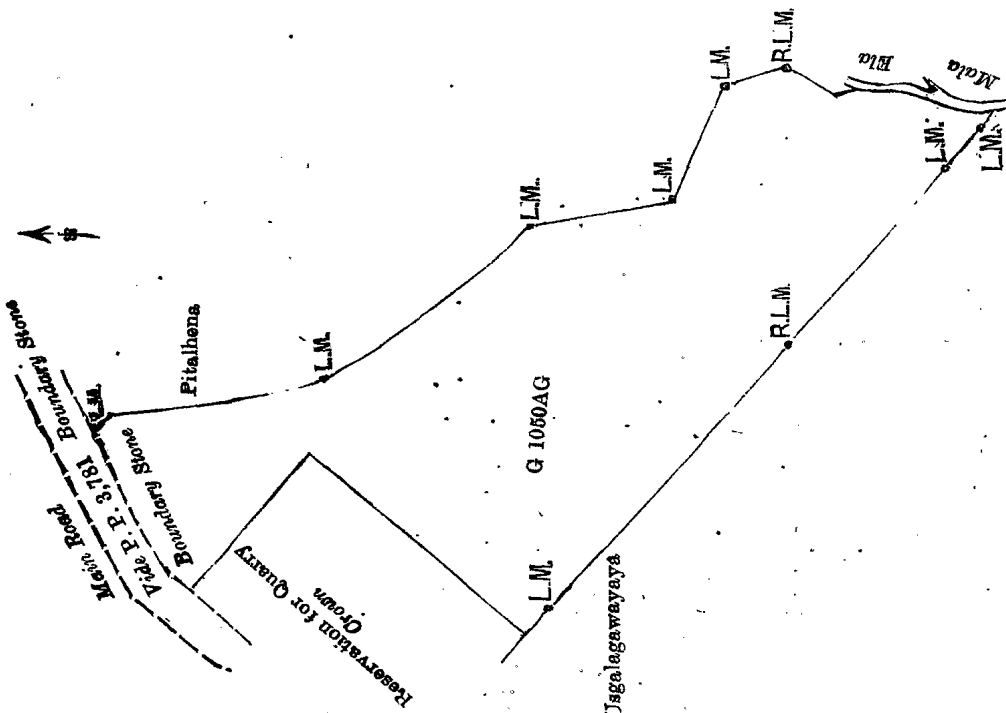
Lot. Name of Land.

Extent, A. R. P.

G 1050AG Papolgalagawayaya

10 0 33

and bounded as follows: on the north by the main road; on the east by Pitalhena sold by the Crown to Henry Arthur Jayatileke of Negombo under the Waste Lands Ordinances, the Mala-ela; on the south by Usgalagawayaya sold by the Crown to Ginige Thomas Edmund de Silva, attorney of Balage Prolis de Silva Warnakulasuriya Goonewardana under the Waste Lands Ordinances; on the west by the reservation for quarry belonging to the Crown.



Surveyor-General's Office,
Colombo, October 31, 1913.

Scale of 4 Chains to an Inch.

A. J. WICKWAR,
for Surveyor-General.

VI.—Preliminary plan 2,034.

Situation: Abakolawewa village in Mahagalboda Egoda korale of Hiriyala hatpattu of Kurunegala District.

Lot.	Name of Land.	Extent, A. R. P.
G 1050T1	Kongahamulagala	0 2 10
G 1050W1	Gangodahena (reservation for road)	0 2 30
10050E	Gangodamukalana (do.)	0 2 10
		1 3 19

and bounded as follows: on the north by the main road; on the east by Gangodemukalana to be declared the property of the Crown under the Waste Lands Ordinances, Gangodahena sold by the Crown to Abeyaratne Dissanayake Mudiyansele Ranhamy, ditto Yahapathamy, &c., under the Waste Lands Ordinances, Gangodemukalana to be declared the property of the Crown under the Waste Lands Ordinances, Wewaihalahena to be declared the property of the Crown under the Waste Lands Ordinances, Gangodahena to be declared the property of the Crown under the Waste Lands Ordinances; on the south by Ihalakolahena (reservation for road) belonging to the Crown; on the west by Gangodahena to be declared the property of the Crown under the Waste Lands Ordinances, Gangodeyayehena claimed by A. D. M. Ranhamy and A. D. M. Yahapathamy, &c., Gangodahena to be declared the property of the Crown under the Waste Lands Ordinances, Gangodayayahena sold by the Crown to Abeyaratne Dissanayake Mudiyansele Ranhamy and ditto Yahapathamy under the Waste Lands Ordinances, Gangodahena sold by the Crown to Abeyaratne Dissanayake Mudiyansele Ranhamy, ditto Yahapathamy, under the Waste Lands Ordinances, a bund, Kidapolagevelewewa to be declared the property of the Crown under the Waste Lands Ordinances, Gangodahena sold by the Crown to Abeyaratne Dissanayake Mudiyansele Ranhamy and ditto Yahapathamy under the Waste Lands Ordinances, Gangodemukalana to be declared the property of the Crown under the Waste Lands Ordinances.

[For Diagram see page 543.]

VII.—Preliminary plan 2,034.

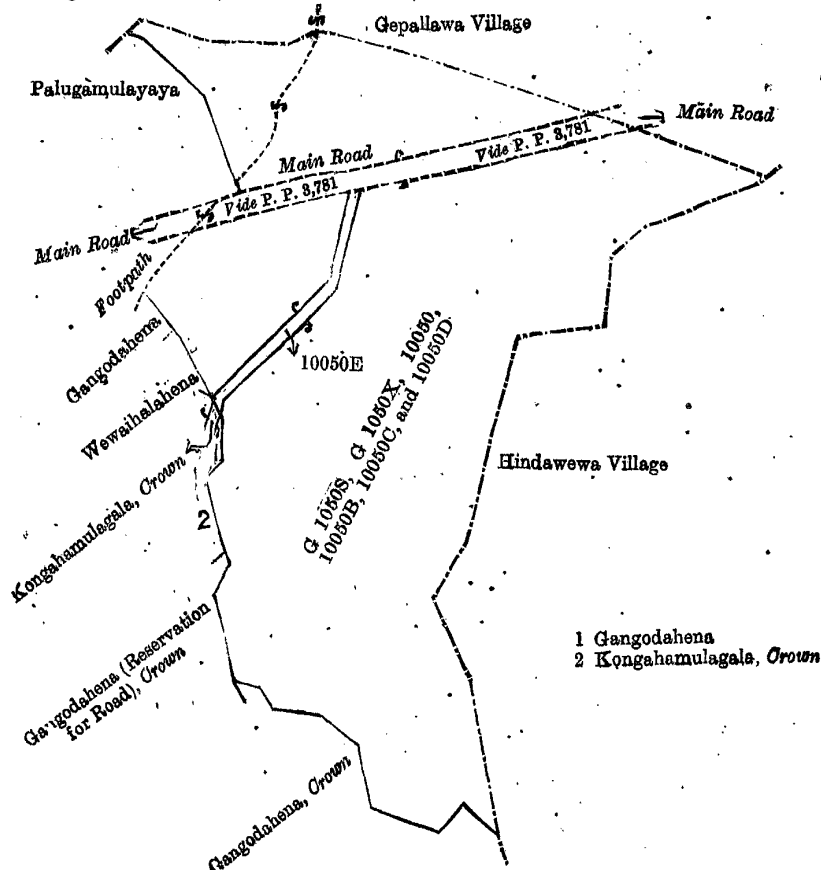
Situation: Abakolawewa village in Mahagalboda Egoda korale of Hiriyala hatpattu of Kurunegala District.

Lot.	Name of Land.	Extent, A. R. P.	Lot.	Name of Land.	Extent, A. R. P.
G 1050S	Gangodamukalana	0 0 15	10050C	Wewaihalahena	0 2 31
G 1050X	Do.	0 2 16	10050D	Do.	0 0 25
10050	Do.	43 0 24			
10050B	Wewaihalahena	0 0 34			44 3 24

and bounded as follows: on the north by the village limit of Gepallawa; on the east by the village limit of Hindawewa; on the south by the Gangodahena to be declared the property of the Crown; on the west by Gangodahena (reservation for road) to be declared the property of the Crown under the Waste Lands Ordinances, Kongahamulagala to be declared the property of the Crown under the Waste Lands Ordinances, Wewaihalahena sold by the Crown to Abeyaratne Dissanayake Mudiyansele Ranhamy, ditto Yahapathamy and others under the Waste Lands Ordinances, Gangodahena sold by the Crown to Abeyaratne Dissanayake Mudiyansele Ranhamy, ditto Yahapathamy and others under the Waste Lands Ordinances, a footpath, a road, Palugamulayaya sold by the Crown to Gallekankanamalage Alphonsus Fernando under the Waste Lands Ordinances.

NOTE.—The following lot lying within the above boundaries is excluded from this order, and its acreage of 2 rood and 10 perches is not included in the acreage of 44 acres 3 roods and 24 perches given above:—

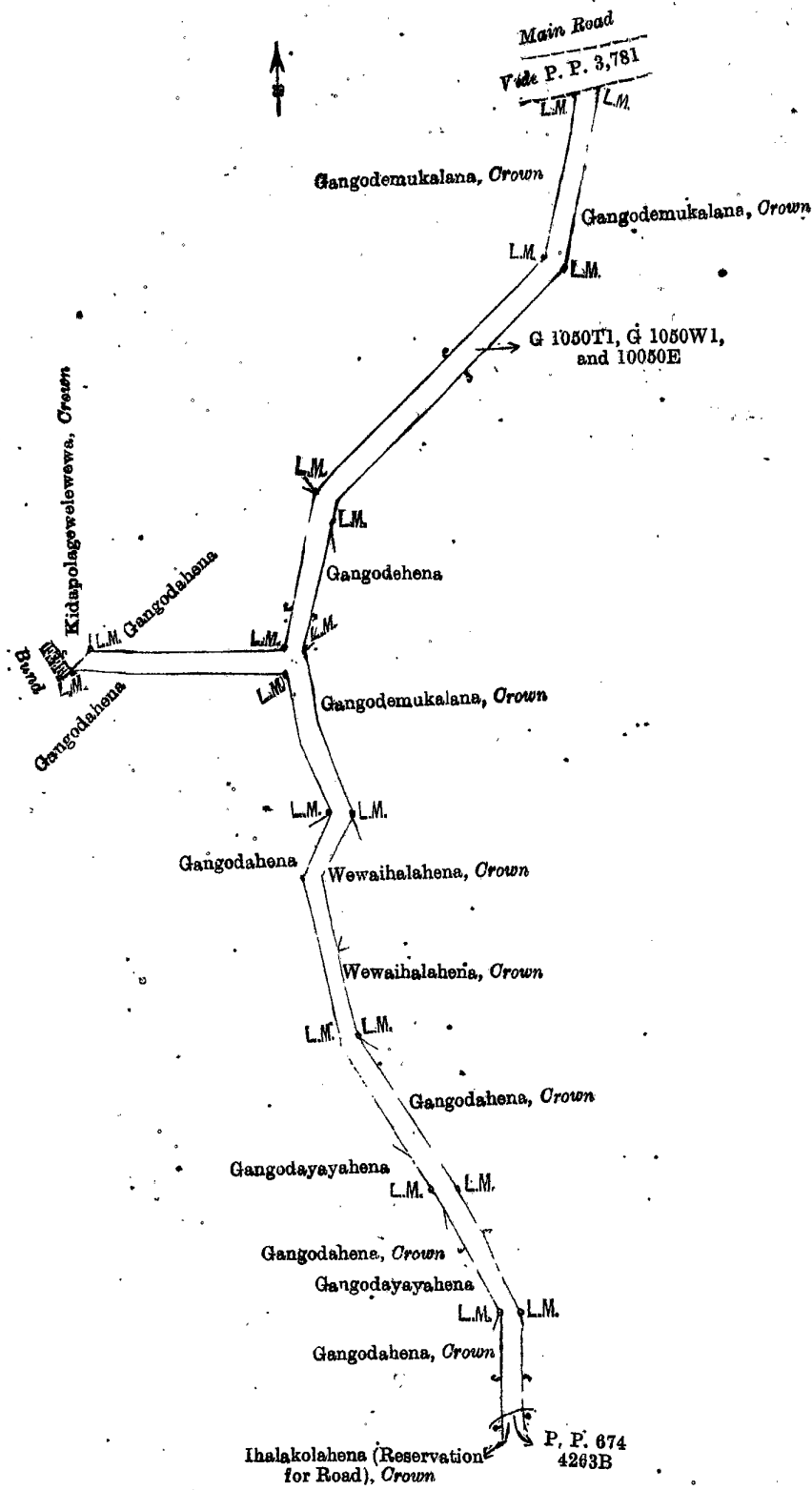
Lot.	Name of Land.	Extent, A. R. P.
10050E	Gangodamukalana (reservation for road)	0 2 10



Surveyor-General's Office.
Colombo, October 31, 1913.

Scale of 8 Chains to an Inch.

A. J. WICKWAR,
for Surveyor-General.



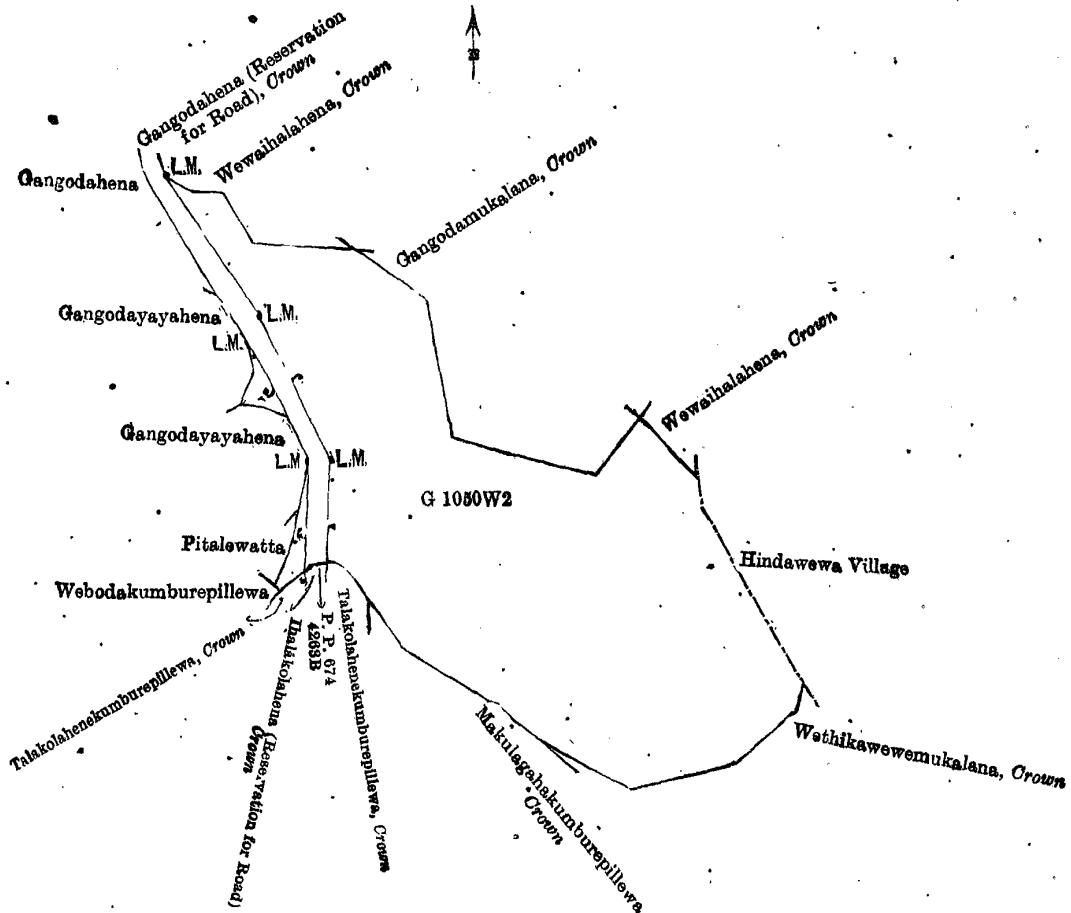
Scale of 4 Chains to an Inch.

VIII.—Preliminary plan 2,034.

Situation: Abakolawewa village in Mahagalboda Egoda korale of Hiriyala hatpattu of Kurunegala District.

Lot.	Name of Land.	Extent, A. R. P.
G 1050W2	Gangodahena	7 2 3

and bounded as follows: on the north by Gangodahena (reservation for road) to be declared the property of the Crown under the Waste Lands Ordinances, Wewaihalahena to be declared the property of the Crown under the Waste Lands Ordinances, Gangodamukalana to be declared the property of the Crown under the Waste Lands Ordinances, Wewaihalahena to be declared the property of the Crown under the Waste Lands Ordinances; on the east by the village limit of Hindawewa; on the south by Wethikawewemukalana to be declared the property of the Crown under the Waste Lands Ordinances, Makulagahakumburepillewa belonging to the Crown, Talakolahenekumburepillewa belonging to the Crown, P. P. 674/4263B, Ihalakolahena (reservation for road) belonging to the Crown, Talakolahenekumburepillewa belonging to the Crown; on the west by Webodakumburepillewa claimed by Dingiribanda and others, Pitalewatta claimed by Ranhamy and Kalu Banda, Gangodayayahena claimed by A. D. M. Ranhamy and others, Gangodayayahena sold to Abeyaratne Dissanayake Mudiyanse Rahnmy, ditto Yahapathamy under the Waste Lands Ordinances, Gangodahena sold by the Crown to Abeyaratne Dissanayake Mudiyanse Rahnmy, ditto Yahapathamy and others under the Waste Lands Ordinances.



Surveyor-General's Office,
Colombo, October 31, 1913.

Scale of 4 Chains to an Inch.

A. J. WICKWAR,
for Surveyor-General.

January 7, 1914.

N. A. HAMPTON,
Special Officer.

Kurunegala S. O. No. 729.

Order under Section 4, Sub-section (1), of "The Waste Lands Ordinances of 1897, 1899, 1900, and 1903."

In the matter of the lands commonly called or known as Gangodahena, Kohombaghamulahena, Dangahamulawewa (tank), Gangodayayahena, Wewaihalahena, situate in the village of Abakolawewa, in the Mahagalboda Egoda korale of the Hiriyala hatpattu of the Kurunegala District, in the North-Western Province, and of "The Waste Lands Ordinances of 1897, 1899, 1900, and 1903."

WHEREAS in pursuance of section 1 of the said Ordinances it was duly declared and notified on December 15, 1911, that if no claim to the lands commonly called or known as Gangodahena, Kohombaghamulahena, Dangahamulawewa (tank), Gangodayayahena, Wewaihalahena, situate in the village of Abakolawewa, in the Mahagalboda Egoda korale of the Hiriyala hatpattu of the Kurunegala District, in the North-Western Province, containing in extent 16 acres and 22 perches, and shown as lots G 1050T, G 1050W, G 1050Z, J 1050, J 1050A, 10050A in preliminary plan 2,034 and in the annexed diagram, was made to Norman Albert Hampton, Special Officer appointed under section 28 of the said Ordinances, within the period of three months from the date specified in the said notice, such lands would be declared the property of the Crown, and dealt with on account of the Crown (*vide* Notice No. 3,926):

And whereas (1) Abeyaratne Dissanayake Mudiyanse Rahnmy, (2) ditto Yahapathamy, (3) ditto Mudiyanse, (4) Punchirillage Ran Menika, (5) Dingiribandalage Ran Menika made claim thereto, and I, John Murray Davies, Special Officer appointed under section 28 of the said Ordinances, made due inquiry into such claim, and whereas the said claimants

and Norman Albert Hampton, Special Officer, with the consent of His Excellency the Governor, came to an agreement in writing dated May 6, 1912, concerning the said lands, under section 4, sub-section (1), of the said Ordinances, whereby it was agreed that the said claimants should be declared the purchasers of the said lands upon payment, on or before August 6, 1912, to the Government Agent, Kurunegala, or to the Settlement Officer, of a sum of Two hundred and Forty-four Rupees (Rs. 244) only, as the purchase amount of the said lands; and whereas the said amount has been duly paid by the said claimants, they are hereby, in pursuance of the agreement afore-mentioned, declared to be the purchasers of the said lands, as more fully described herein below.

Description of the Lands referred to.

The following lots situated in the village of Abakolawewa, in the Mahagalboda Egoda korale of the Hiriyala hatpattu of the Kurunegala District, in the North-Western Province, as described in the annexed diagram:—

Preliminary plan 2,034.

Situation: Abakolawewa village in Mahagalboda Egoda korale of Hiriyala hatpattu of Kurunegala District.

Lot.	Name of Land.	Extent, A. R. P.	Lot.	Name of Land.	Extent, A. R. P.
G 1050T ..	Gangodahena	.. 11 0 30	J 1050A ..	Gangodayayahena	.. 1 2 12
G 1050W ..	Do.	.. 1 3 17	10050A ..	Wewaihalahena	.. 0 0 36
G 1050Z ..	Kohombagahamulahena	.. 1 0 3			
J 1050 ..	Dangahamulawewa (tank)	.. 0 1 4			16 0 22

and bounded as follows: on the north by a footpath, Gangodamukulana to be declared the property of the Crown under the Waste Lands Ordinances; on the east by Gangodamukulana to be declared the property of the Crown under the Waste Lands Ordinances, Gangodehena (reservation for road) to be declared the property of the Crown under the Waste Lands Ordinances, Gangodehena to be declared the property of the Crown under the Waste Lands Ordinances; on the south by Gangodayayahena claimed by A. D. M. Ranhamy and others, irrigation channel claimed by A. D. M. Yapathamy and others, Pitaliwatta claimed by Ranhamy and Kalubanda, Webodakumburepillewa claimed by Dingiri Banda and others, Webodakumbura claimed by Ukku Banda and another, Gangodayayahena claimed by A. D. M. Ranhamy and others, Webodakumbura claimed by Ukku Banda and another, Webodakumburepillewa claimed by A. D. M. Mudiyanse and others, Migahakumbura claimed by Lansakaramudiyanselage Kiri Menika and others, Helembagahakumbura claimed by A. D. M. Kiri Banda and others, Helembagahakumbura claimed by A. D. M. Punchi Menika and others, Migahakumbura claimed by Lansakaramudiyanselage Kiri Menika and others; on the west by Gedaragawakumbura claimed by A. D. M. Punchimenika and another, Karandagahakumbura claimed by A. D. M. Punchi Menika and others, Karandagahakumbura claimed by A. D. M. Ausadahamy and others, Kidapalawelakumbura claimed by A. D. M. Awusadahamy and another, Webodakumbura claimed by A. D. M. Dingiri Banda and others, a bund, Kidapolagewelewewa to be declared the property of the Crown under the Waste Lands Ordinances.

NOTE.—The following lot lying within the above boundaries is excluded from this order, and its extent of 2 roods and 10 perches is not included in the acreage of 16 acres and 22 perches given above:—

Lot.	Name of Land.	Extent, A. R. P.
G 1050T1 ..	Kongahamulagala	.. 0 2 10

[For Diagram see page 546.]

Kurunegala S. O. No. 730.

Order under Section 4, Sub-section (1), of "The Waste Lands Ordinances of 1897, 1899, 1900; and 1903."

In the matter of the land commonly called or known as Dangahahena, situate in the village of Wilattawa, in the Yagam pattu korale of the Katugampola hatpattu of the Kurunegala District, in the North-Western Province, and of "The Waste Lands Ordinances of 1897, 1899, 1900; and 1903."

WHEREAS in pursuance of section 1 of the said Ordinances it was duly declared and notified on April 28, 1911, that if no claim to the land commonly called or known as Dangahahena, situate in the village of Wilattawa, in the Yagam pattu korale of the Katugampola hatpattu of the Kurunegala District, in the North-Western Province, containing in extent 2 acres and 33 perches, and shown as lot 3G in preliminary plan 1,446 and in the annexed diagram, was made to John Murray Davies, Special Officer appointed under section 28 of the said Ordinances, within the period of three months from the date specified in the said notice, such land would be declared the property of the Crown, and dealt with on account of the Crown (*vide* Notice No. 4,055):

And whereas Tilakanayaka Adikarimudiyanselage Mudalihamy made claim thereto, and John George Fraser, Special Officer appointed under section 28 of the said Ordinances, made due inquiry into such claim, and whereas the said claimant and John Murray Davies, Special Officer appointed under section 28 of the said Ordinances, with the consent of His Excellency the Governor, came to an agreement in writing dated August 10, 1911, concerning the said land, under section 4, sub-section (1), of the said Ordinances, whereby it was agreed that the said claimant should be declared the purchaser of the said land upon payment, on or before October 10, 1911, to the Treasury Officer at Chilaw, of a sum of Thirty-two Rupees (Rs. 32) only, as the purchase amount of the said land, and whereas the said amount has been duly paid by the said claimant, he is hereby, in pursuance of the agreement afore-mentioned, declared to be the purchaser of the said land, as more fully described herein below.

Description of the Land referred to.

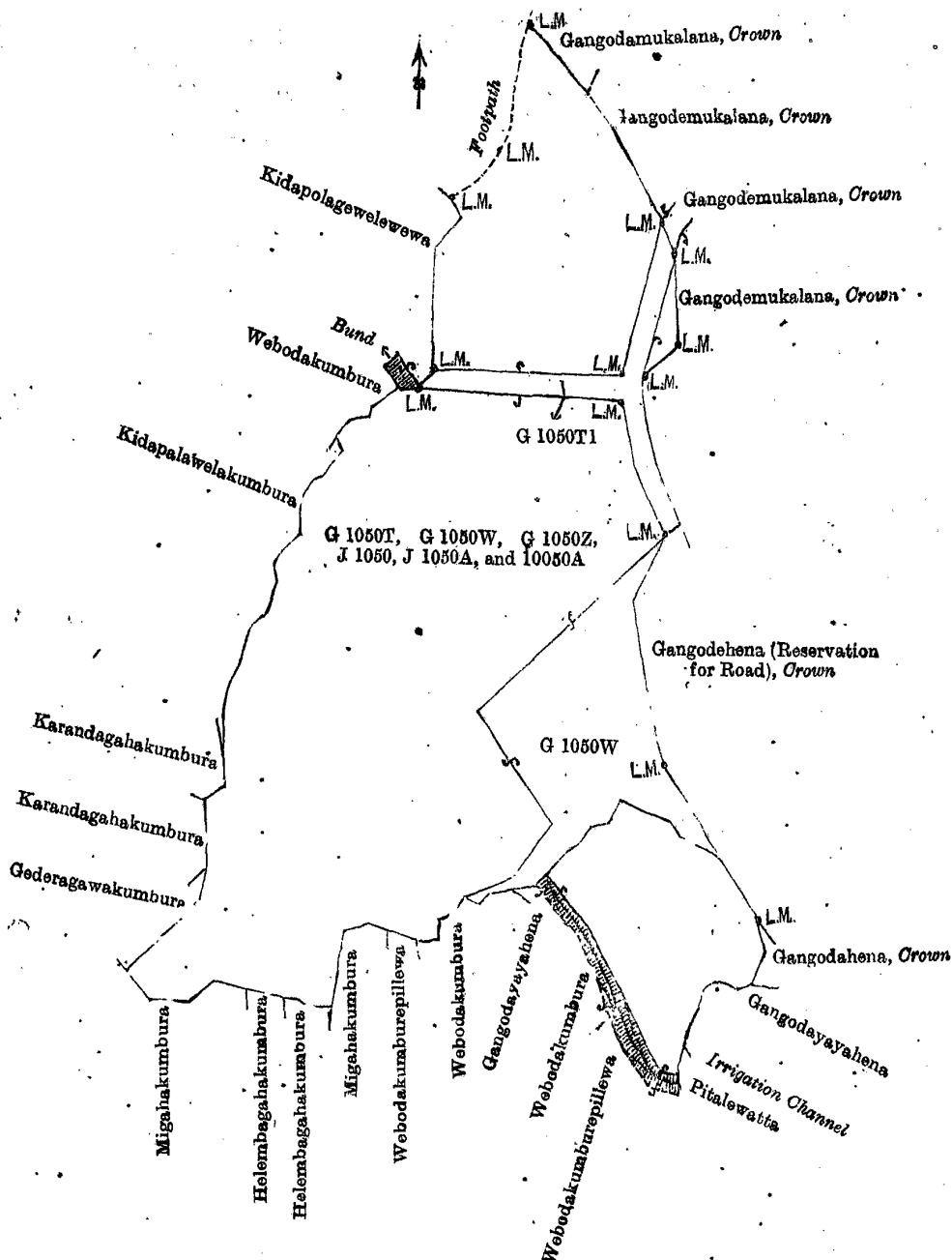
The following lot situated in the village of Wilattawa, in the Yagam pattu korale of the Katugampola hatpattu of the Kurunegala District, in the North-Western Province, as described in the annexed diagram:—

Preliminary plan 1,446.

Situation: Wilattawa village in Yagam pattu korale of Katugampola hatpattu, Kurunegala District.

Lot.	Name of Land.	Extent, A. R. P.
3G ..	Dangahahena	.. 2 0 33

and bounded as follows: on the north by Kahatagahahenyaya to be declared the property of the Crown under the Waste Lands Ordinances, Ehetugahahena claimed by the Crown; on the east by Kongahahena claimed by the Crown; on the south by Nikkawatta sold to Tilakanayaka Adikarimudiyanselage Appurala and others under the Waste Lands Ordinances, Siyambalagahahena sold to Tilakanayaka Adikarimudiyanselage Appurala and others under the Waste Lands Ordinances,



Surveyor-General's Office,
Colombo, October 31, 1913.

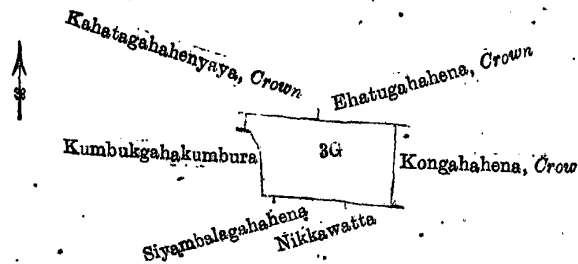
Scale of 4 Chains to an Inch.

A. J. WICKWAR,
for Surveyor-General.

January 7, 1914.

N. A. HAMPTON,
Special Officer.

Kumbukgahakumbura claimed by Guruhamillage Mudalihamy and others; and on the west by Kumbukgahakumbura claimed by Guruhamillage Mudalihamy and others and Kahatagahahenyaya to be declared the property of the Crown under the Waste Lands Ordinances.



Surveyor-General's Office,
Colombo, September 24, 1913.

Scale of 8 Chains to an Inch.

A. J. WICKWAR,
for Surveyor-General.

October 23, 1913.

J. M. DAVIES,
Special Officer.

Kurunegala S. O. No. 731.

Order under Section 4, Sub-section (1), of "The Waste Lands Ordinances of 1897, 1899, 1900, and 1903."

In the matter of the land commonly called or known as Hirigollehenyaya, situate in the village of Wilattawa, in the Yagam pattu korale of the Katugampola hatpattu of the Kurunegala District, in the North-Western Province, and of "The Waste Lands Ordinances of 1897, 1899, 1900, and 1903."

WHEREAS in pursuance of section 1 of the said Ordinances it was duly declared and notified on April 28, 1911, that if no claim to the land commonly called or known as Hirigollehenyaya, situate in the village of Wilattawa, in the Yagam pattu korale of the Katugampola hatpattu of the Kurunegala District, in the North Western Province, containing in extent 5 acres 2 roods and 27 perches, and shown as lot 1D in preliminary plan 1,446 and in the annexed diagram, was made to John Murray Davies, Special Officer appointed under section 28 of the said Ordinances, within the period of three months from the date specified in the said notice, such land would be declared the property of the Crown, and dealt with on account of the Crown (*vide* Notice No. 4,055):

And whereas (1) Dehiwalaliyanage Romanis de Silva, (2) Dehiwalaliyanage Emerensia de Ketagoda made claim thereto, and John George Fraser, Special Officer appointed under section 28 of the said Ordinances, made due inquiry into such claim, and whereas the said claimants and John Murray Davies, Special Officer appointed under section 28 of the said Ordinances, with the consent of His Excellency the Governor, came to an agreement in writing dated August 10, 1911, concerning the said land, under section 4, sub-section (1), of the said Ordinances, whereby it was agreed that the said claimants should be declared the purchasers of the said land upon payment, on or before October 10, 1911, to the Treasury Officer at Chilaw, of a sum of One hundred and Twenty-three Rupees and Eighty Cents (Rs. 123·80) only, as the purchase amount of the said land, and whereas the said amount has been duly paid by the said claimants, they are hereby, in pursuance of the agreement afore-mentioned, declared to be the purchasers of the said land, as more fully described herein below.

Description of the Land referred to.

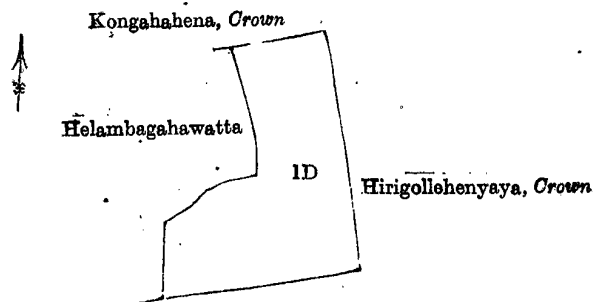
The following lot situated in the village of Wilattawa, in the Yagam pattu korale of the Katugampola hatpattu of the Kurunegala District, in the North-Western Province, as described in the annexed diagram:—

Preliminary plan 1,446.

Situation: Wilattawa village in Yagam pattu korale of Katugampola hatpattu, Kurunegala District.

Lot.	Name of Land.	Extent, A. R. P.
1D.	Hirigollehenyaya	5 2 27

and bounded as follows: on the north by Kongahahena to be declared the property of the Crown under the Waste Lands Ordinances; on the east and south by Hirigollehenyaya to be declared the property of the Crown under the Waste Lands Ordinances; and on the west by Helambagahawatta sold to Ratugamage Virginia Fernando under the Waste Lands Ordinances.



Surveyor-General's Office,
Colombo, September 24, 1913.

Scale of 8 Chains to an Inch.

A. J. WICKWAR,
for Surveyor-General.

October 23, 1913. J. M. DAVIES,
Special Officer.

Kurunegala S. O. No. 732.

Order under Section 4, Sub-section (1), of "The Waste Lands Ordinances of 1897, 1899, 1900, and 1903," declaring Lands to be Crown Property.

In the matter of the lands commonly called or known as Paluweherakelleyaya, &c., situate in the village of Pahalakonkadawala, in the Kinyama korale of the Katugampola hatpattu of the Kurunegala District, in the North-Western Province, and of "The Waste Lands Ordinances of 1897, 1899, 1900, and 1903."

WHEREAS in pursuance of section 1 of the said Ordinances it was duly notified on April 28, 1911, that if no claim to the lands commonly called or known as Paluweherakelleyaya, &c., situate in the village of Pahalakonkadawala, in the Kinyama korale of the Katugampola hatpattu of the Kurunegala District, in the North-Western Province, containing in extent 135 acres 1 rood and 4 perches, and shown as lots 2, 2A, 2½, 5, 6, 7, 9, 9C, 10, 14, 17, 18, 19, 20, 24, roads, and streams in preliminary plan 1,387 and in the annexed diagram, was made to John Murray Davies, Special Officer appointed under section 28 of the said Ordinances, within the period of three months from the date specified in such notice, such lands would be declared the property of the Crown, and dealt with on account of the Crown (*vide* Notice No. 4,061):

And whereas (1) Ratnayake Mudiyansele Herathamy, (2) ditto Appuhamy, (3) Kandegedara Mudiyansele Appuhamy Vedarala, (4) Adikari Mudiyansele Upasaka Appu, (5) ditto Hetuhamy, *ex-Vidane*, (6) ditto Mudalihamy Vedarala, (7) ditto Ukku Menika, (8) Malwatu Patirenehele Panchappu, (9) Adikari Mudiyansele Ran Menika, (10) Herat Mudiyansele Appuhamy, (11) Adikari Mudiyansele Bandirala, (12) ditto Sundarahamy, (13) ditto Appuhamy, (14) ditto Appuhamy, *Vel-Vidane*, (15) Herat Mudiyansele Hetuhamy, (16) ditto Ran Menika, (17) ditto Appuhamy, (18) ditto G. Mudalihamy, (19) Adikari Mudiyansele Menikrala, (20) Herat Mudiyansele Sinnappu, (21) ditto Ranhamy, (22) ditto Ungurala, (23) ditto Menik Etana, (24) ditto Jayatuhamy, (25) ditto Kapuruhamy, (26) ditto Arachchi Appu made claim thereto, and whereas the said 5th claimant died during the pendency of the inquiry, leaving as his only heir the aforesaid 4th claimant, and whereas by two agreements dated August 5 and 7, 1911, of the same tenor, the said 1st to 4th and 6th to 26th claimants, in consideration of the Settlement Officer settling as private outside the Waste Lands Ordinances lots 3, 4, 11, 15, 16, and those parts of lots 9 and 2, now shown as lots 9A, 9B, and 2B and 2C in block survey

preliminary plan 1,387, Pahalakondadawala, withdrew their claim to the said lots 2, 2A, 2½, 5, 6, 7, 9, 9C, 10, 14, 17, 18, 19, 20, 24, roads, and streams, I, John Murray Davies, Special Officer appointed under section 28 of the said Ordinances, under and by virtue of the powers vested in me in that behalf by section 4 of the said Ordinances, do hereby, on February 1, 1914, order and declare under section 4, sub-section (1), of the said Ordinances, that the said lands, as more fully described herein below, are the property of the Crown.

Description of the Lands referred to.

The following lots situated in the village of Pahala Konkadawala, in the Kinyama korale of the Katugampola hatpattu of the Kurunegala District, in the North-Western Province, as described in the annexed diagram:—

Preliminary plan 1,387.

Situation: Pahalakondadawala village in Kinyama korale of Katugampola hatpattu, Kurunegala District.

Lot.	Name of Land.	Extent, A. R. P.	Lot.	Name of Land.	Extent, A. R. P.
2	Paluweherakelleyaya	17 1 17	17	Koladachchaiswetiya	0 3 10
2A	Heenatikumburapillewa	0 1 19	18	Warakotuwa	0 0 39
2½	Kandiya (reservation for bund)	0 1 16	19	Udawewa (tank and bund)	0 2 9
5	Minipitiya (cemetery)	0 1 6	20	Kumbukgahawewa (tank and bund)	5 0 29
6	Mahawewa (tank and bund)	12 1 0	24	Welahenyaya	23 2 14
7	Dambalawahena	0 1 7	Roads	2 2 29	
9	Gomuwehahenyaya	50 0 10	Streams	2 1 27	
9C	Do.	17 0 30			
10	Alutwewa (tank and bund)	1 0 26			
14	Isweiyawewa (tank and bund)	0 1 36			
					135 1 4

and bounded as follows: on the north by the village limit of Andigedara; on the east by the village limit of Ihalakondadawala, the village limit of Ihalak Kinyama; on the south by the village limit of Ihalak Kinyama; on the west by the village limit of Kirindigama.

NOTE.—The following lots lying within the above boundaries are excluded from this order, and their aggregate acreage of 43 acres 2 roods and 27 perches is not included in the acreage of 135 acres 1 rood and 4 perches given above:—

Preliminary plan 1,387.

Lot.	Name of Land.	Extent, A. R. P.	Lot.	Name of Land.	Extent, A. R. P.
1	Suriyagahakumbura, Halmillagahakumbura, Dangahakumbura, Pahalawelakumbura, Godakandawakumbura, Kirihenakumbura, Heenatikumbura, Lindakumbura, Karandagahakumbura, Netulgahakumbura, Meegahakumbura, and Webodakumbura	20 0 14	9B	Migahamulahena	0 0 27
2B	Halambagahawatta	0 0 34	11	Siyambalagahakele	0 2 16
2C	Karuwelagahamulahena	2 1 39	12	Ambagahawatta, Kohombagahamulahawatta, Gansuriyagahamulahawatta	3 3 4
3	Daminagahawatta	0 2 26	13	Palugahakepillewa	0 0 10
4	Karuwelagahawatta, Kosgahawatta	1 2 6	15	Imbulgahawatta	0 2 16
8	Dunumadalagahawatta	0 1 5	16	Mylagahawatta	0 1 26
9A	Gomuwehahena	2 3 33	21	Helambagahakumbura, Diyagilmakumbura	9 1 0
			22	Kohombagahapillewa	0 0 18
			23	Ambagahawatta	0 1 33
					43 2 27

[For Diagram see page 549.]

Kurunegala S. O. No. 733.

Order under Section 4, Sub-section (1), of "The Waste Lands Ordinances of 1897, 1899, 1900, and 1903."

In the matter of the land commonly called or known as Ehatuwattahena, situate in the village of Wilattawa, in the Yagam pattu korale of the Katugampola hatpattu of the Kurunegala District, in the North-Western Province, and of "The Waste Lands Ordinances of 1897, 1899, 1900, and 1903."

WHEREAS in pursuance of section 1 of the said Ordinances it was duly declared and notified on April 28, 1911, that if no claim to the land commonly called or known as Ehatuwattahena, situate in the village of Wilattawa, in the Yagam pattu korale of the Katugampola hatpattu of the Kurunegala District, in the North-Western Province, containing in extent 4 acres 3 roods and 34 perches, and shown as lot 3N in preliminary plan 1,446 and in the annexed diagram, was made to John Murray Davies, Special Officer appointed under section 28 of the said Ordinances, within the period of three months from the date specified in the said notice, such land would be declared the property of the Crown, and dealt with on account of the Crown (*vide* Notice No. 4,055):

And whereas (1) Warnakulasuriya Ichchanpuli Aponsu Fernando, (2) Uderwerage Don Marthelis Appuhami made claim thereto, and John George Fraser, Special Officer appointed under section 28 of the said Ordinances, made due inquiry into such claim, and whereas the said claimants and John Murray Davies, Special Officer appointed under section 28 of the said Ordinances, with the consent of His Excellency the Governor, came to an agreement in writing dated August 10, 1911, concerning the said land, under section 4, sub-section (1), of the said Ordinances, whereby it was agreed that the said claimants should be declared the purchaser of the said land upon payment, on or before October 10, 1911, to the Treasury Officer at Chilaw, of a sum of One hundred and Seven Rupees and Twenty Cents (Rs. 107-20) only, as the purchase amount of the said land, and whereas the said amount has been duly paid by the said claimants, they are hereby, in pursuance of the agreement afore-mentioned, declared to be the purchasers of the said land, as more fully described herein below.

Description of the Land referred to.

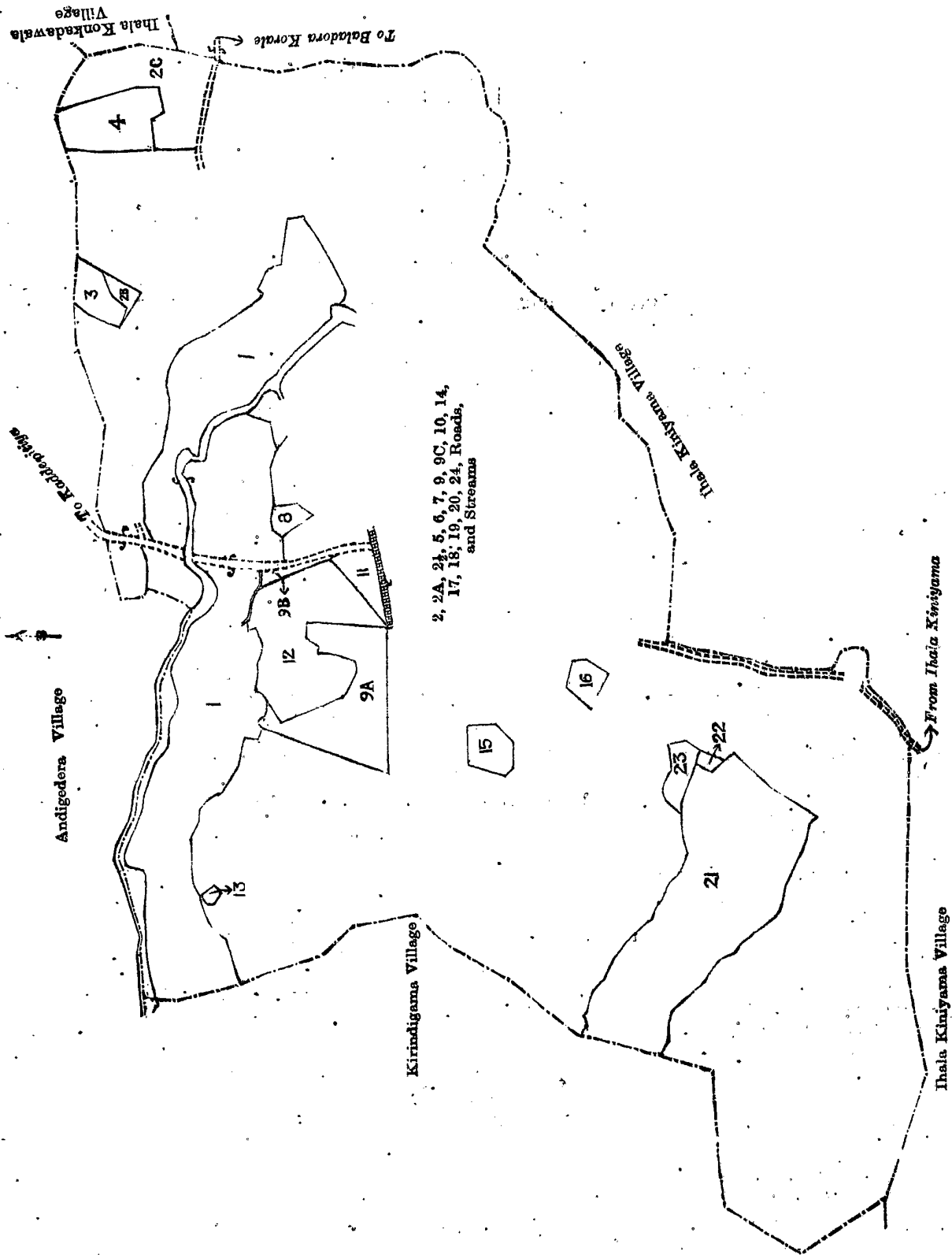
The following lot situated in the village of Wilattawa, in the Yagam pattu korale of the Katugampola hatpattu of the Kurunegala District, in the North-Western Province, as described in the annexed diagram.

Preliminary plan 1,446.

Situation: Wilattawa village in Yagam pattu korale of Katugampola hatpattu, Kurunegala District.

Lot.	Name of Land.	Extent, A. R. P.
3N	Ehatuwattahena	4 3 34

and bounded as follows: on the north by Talagahahena claimed by Crown; on the east by Paragahahenyaya to be declared the property of the Crown under the Waste Lands Ordinances; on the south by Kahatagahahena (reservation for road) to be declared the property of the Crown under the Waste Lands Ordinances; and on the west by Ehatugahawatta claimed by Saiappu, Dangahahena claimed by Tilakanayaka Adikarimudiyanselage Anusadahamy, Police Officer, Timbirigahakumbura claimed by Kirihamige Gamaralage Velappu and another.



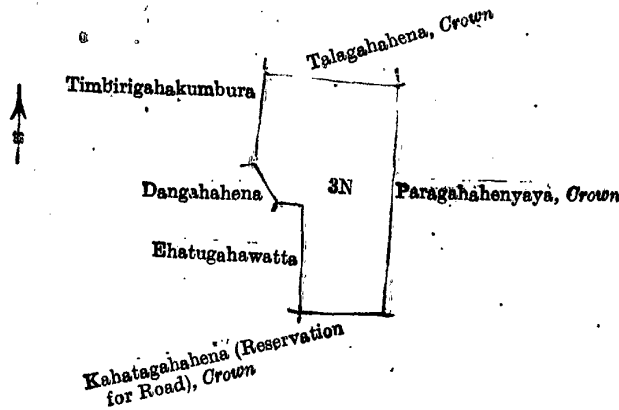
Surveyor-General's Office.
Colombo, January 14, 1914.

Scale of 4 Chains to an Inch.

A. H. G. DAWSON,
for Surveyor-General.

February 1, 1914.

J. M. DAVIES,
Special Officer.



Surveyor-General's Office,
Colombo, September 24, 1913.

Scale of 8 Chains to an Inch.

A. J. WICKWAB,
for Surveyor-General.

October 23, 1913.

J. M. DAVIES,
Special Officer.

Kurunegala S. O. No. 734.

Order under Section 4, Sub-section (1), of "The Waste Lands Ordinances of 1897, 1899, 1900, and 1903."

In the matter of the lands commonly called or known as Hirigollehenyaya, Hirigollehenyaya (reservation along road and Galebba), situate in the village of Wilattawa, in the Yagam pattu korale of the Katugampola hatpattu of the Kurunegala District, in the North-Western Province, and of "The Waste Lands Ordinances of 1897, 1899, 1900, and 1903."

WHEREAS in pursuance of section 1 of the said Ordinances it was duly declared and notified on April 28, 1911, that if no claim to the lands commonly called or known as Hirigollehenyaya, Hirigollehenyaya (reservation along road and Galebba), situate in the village of Wilattawa, in the Yagam pattu korale of the Katugampola hatpattu of the Kurunegala District, in the North-Western Province, containing in extent 6 acres and 39 perches, and shown as lots 1A, 1A1 in preliminary plan 1,446 and in the annexed diagram, was made to John Murray Davies, Special Officer appointed under section 28 of the said Ordinances, within the period of three months from the date specified in the said notice, such lands would be declared the property of the Crown, and dealt with on account of the Crown (*vide* Notice No. 4,055):

And whereas Mihindukulasuriya John Fernando on behalf of his son Colin Domian Emanuel Fernando made claim thereto, and John George Fraser, Special Officer appointed under section 28 of the said Ordinances, made due inquiry into such claim, and whereas the said claimant and John Murray Davies, Special Officer appointed under section 28 of the said Ordinances, with the consent of His Excellency the Governor, came to an agreement in writing dated August 10, 1911, concerning the said lands, under section 4, sub-section (1), of the said Ordinances, whereby it was agreed that the said Colin Domian Emanuel Fernando should be declared the purchaser of the said lands upon payment, on or before October 10, 1911, to the Treasury Officer at Chilaw, of a sum of One hundred and Twenty-two Rupees and Twenty Cents (Rs. 122.20) only, as the purchase amount of the said lands, and whereas the said amount has been duly paid by the said claimant Mihindukulasuriya John Fernando, the aforesaid Colin Domian Emanuel Fernando is hereby, in pursuance of the agreement afore-mentioned, declared to be the purchaser of the said lands, as more fully described herein below.

Description of the Lands referred to.

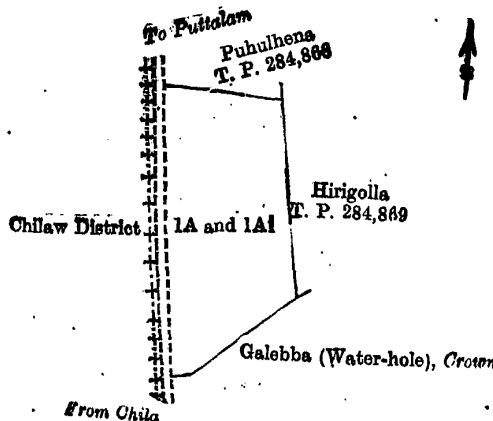
The following lots situated in the village of Wilattawa, in the Yagam pattu korale of the Katugampola hatpattu of the Kurunegala District, in the North-Western Province, as described in the annexed diagram:—

Preliminary plan 1,446.

Situation: Wilattawa village in Yagam pattu korale of Katugampola hatpattu, Kurunegala District.

Lot.	Name of Land.	Extent, A. R. P.
1A	Hirigollehenyaya	5 2 16
1A1	Do. (reservation along road and Galebba)	0 2 23
		6 0 39

and bounded as follows: on the north by Puhulhena sold by Crown (T. P. 284,868); on the east by Hirigolla sold by Crown (T. P. 284,869); on the south by Galebba (water-hole) claimed by Crown; and on the west by road from Chilaw to Puttalam (boundary limit of Chilaw District).



Surveyor-General's Office,
Colombo, September 24, 1913.

Scale of 8 Chains to an Inch.

A. J. WICKWAB,
for Surveyor-General.

October 23, 1913.

J. M. DAVIES,
Special Officer.

Kurunegala S. O. No. 735.**Order under Section 4, Sub-section (1), of "The Waste Lands Ordinances of 1897, 1899, 1900, and 1903."**

In the matter of the lands commonly called or known as Kahatagahahena and Kahatagahahena (Roman Catholic burial ground), situate in the village of Wilattawa, in the Yagam pattu korale of the Katugampola hatpattu of the Kurunegala District, in the North-Western Province, and of "The Waste Lands Ordinances of 1897, 1899, 1900, and 1903."

WHEREAS in pursuance of section 1 of the said Ordinances it was duly declared and notified on April 28, 1911, that if no claim to the land commonly called or known as Kahatagahahena and Kahatagahahena (Roman Catholic burial ground), situate in the village of Wilattawa, in the Yagam pattu korale of the Katugampola hatpattu of the Kurunegala District, in the North-Western Province, containing in extent 6 acres 1 rood and 32 perches, and shown as lots 3V and 19 in preliminary plan 1,446 and in the annexed diagram, was made to John Murray Davies, Special Officer appointed under section 28 of the said Ordinances, within the period of three months from the date specified in the said notice, such lands would be declared the property of the Crown, and dealt with on account of the Crown (*vide* Notice No. 4,055):

And whereas claim thereto was made on behalf of Dr. A. Coudert, Archbishop of Colombo, and John George Fraser and Norman Albert Hampton, Special Officers appointed under section 28 of the said Ordinances, made due inquiry into such claim, and whereas Joseph Brault, O.M.I., attorney of the said claimant, and John Murray Davies, Special Officer appointed under section 28 of the said Ordinances, with the consent of His Excellency the Governor, came to an agreement in writing dated September 20, 1911, concerning the said lands, under section 4, sub-section (1), of the said Ordinances, whereby it was agreed that the said claimant (the Archbishop of Colombo) should be declared the purchaser of the said lands upon payment, on or before October 12, 1911, to the Settlement Officer, of a sum of One hundred and two Rupees (Rs. 102) only, as the purchase amount of the said lands, and whereas the said amount has been duly paid, the Archbishop of Colombo is hereby, in pursuance of the agreement afore-mentioned, declared to be the purchaser of the said lands, as more fully described herein below.

Description of the Lands referred to.

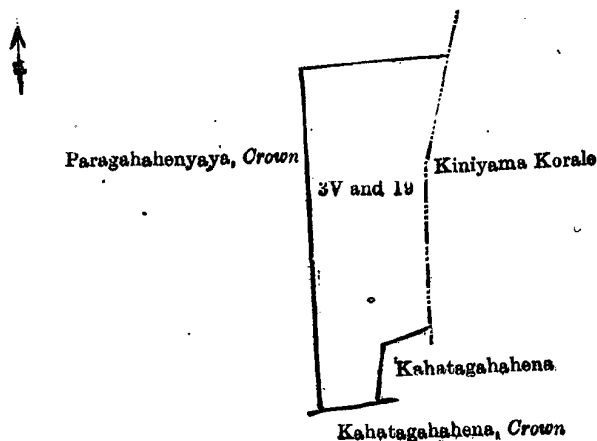
The following lots situated in the village of Wilattawa, in the Yagam pattu korale of the Katugampola hatpattu of the Kurunegala District, in the North-Western Province, as described in the annexed diagram:—

Preliminary plan 1,446.

Situation: Wilattawa village in Yagam pattu korale of Katugampola hatpattu in Kurunegala District.

Lot.	Name of Land.	Extent, A. R. P.
3V ..	Kahatagahahena ..	6 0 35
19 ..	Do. (Roman Catholic burial ground) ..	0 0 37
		6 1 32

and bounded as follows: on the north by Paragahahenyaya to be declared the property of the Crown under the Waste Lands Ordinances; on the east by the boundary limit of the Kinyama korale, Kahatagahahena claimed by trustees of Roman Catholic Church, Talagahapitiya; on the south by Kahatagahahena to be declared the property of the Crown under the Waste Lands Ordinances; on the west by Kahatagahahena to be declared the property of the Crown under the Waste Lands Ordinances.



Surveyor-General's Office,
Colombo, September 24, 1913.

Scale of 8 Chains to an Inch.

A. J. WICKWAR,
for Surveyor-General.

October 23, 1913.

J. M. DAVIES,
Special Officer.

Kurunegala S. O. No. 736.**Order under Section 4, Sub-section (1), of "The Waste Lands Ordinances of 1897, 1899, 1900, and 1903."**

In the matter of the lands commonly called or known as Nikkawatta, Siyambalagahahena, situate in the village of Wilattawa, in the Yagam pattu korale of the Katugampola hatpattu of the Kurunegala District, in the North-Western Province, and of "The Waste Lands Ordinances of 1897, 1899, 1900, and 1903."

WHEREAS in pursuance of section 1 of the said Ordinances it was duly declared and notified on April 28, 1911, that if no claim to the lands commonly called or known as Nikkawatta, Siyambalagahahena, situate in the village of Wilattawa, in the Yagam pattu korale of the Katugampola hatpattu of the Kurunegala District, in the North-Western Province, containing in extent 2 acres 2 roods and 13 perches, and shown as lots 3H, 3I in preliminary plan 1,446 and in the annexed

diagram, was made to John Murray Davies, Special Officer appointed under section 28 of the said Ordinances, within the period of three months from the date specified in the said notice, such lands would be declared the property of the Crown, and dealt with on account of the Crown (*vide* Notice No. 4,055):

And whereas (1) Tilakanayaka Adikari Mudiyansele Appurala, (2) Tilakanayaka Adikara Mudiyansele James Sinno Appuhamy, (3) Tilakanayaka Adikari Mudiyansele Puhohi Sinno Appuhamy made claim thereto, and John George Fraser, Special Officer appointed under section 28 of the said Ordinances, made due inquiry into such claim, and whereas the said claimants and John Murray Davies, Special Officer appointed under section 28 of the said Ordinances, with the consent of His Excellency the Governor, came to an agreement in writing dated August 10, 1911, concerning the said lands, under section 4, sub-section (1), of the said Ordinances, whereby it was agreed that the said claimants should be declared the purchasers of the said lands upon payment, on or before October 10, 1911, to the Treasury Officer at Chilaw, of a sum of Sixty-four Rupees (Rs. 64) only, as the purchase amount of the said lands, and whereas the said amount has been duly paid by the said claimants, they are hereby, in pursuance of the agreement afore-mentioned, declared to be the purchasers of the said lands, as more fully described herein below.

Description of the Lands referred to.

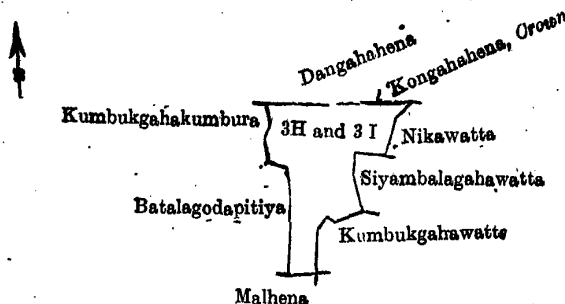
The following lots situated in the village of Wilattawa, in the Yagam pattu korale of the Katugampola hatpattu of the Kurunegala District, in the North-Western Province, as described in the annexed diagram:—

Preliminary plan 1,446.

Situation: Wilattawa village in Yagam pattu korale of Katugampola hatpattu of Kurunegala District.

Lot.	Name of Land.	Extent, A. R. P.
3H	Nikkawatta	0 2 20
3I	Siyambalagahahena	1 3 33
		2 2 13

and bounded as follows: on the north by Dangahahena sold to Tilakanayaka Adikari Mudiyansele Mudalihamy under the Waste Lands Ordinances, Kongahahena claimed by the Crown; on the east by Nikkawatta claimed by H. M. Pinhamy, Police Officer, Siyambalagahahawatta claimed by Tilakanayaka Adikari Mudiyansele Appurala and another, Kumbukgahawatta claimed by Tilakanayaka Adikari Mudiyansele James Singho and another; on the south by Malhena sold to Tilakanayaka Adikari Mudiyansele Puhohi Sinno Appuhamy and others under the Waste Lands Ordinances; and on the west by Batalagodapitiya claimed by Kadirappulage Nonahamy and others, Kumbukgahakumbura claimed by Guruhamillage Mudalihamy and others.



Surveyor-General's Office,
Colombo, September 24, 1913.

Scale of 8 Chains to an Inch.

A. J. WICKWAR,
for Surveyor-General.

J. M. DAVIES,
Special Officer.
October 23, 1913.

Uva S. O. No. 1,721.

Order under Section 4, Sub-section (1), of "The Waste Lands Ordinances of 1897, 1899, 1900, and 1903," admitting Lands to be Private Property.

In the matter of the lands commonly called or known as Pitapolahenyaya, Pitapolapatana, situate in the village of Udalaegama, in the Soranotota korale of the Wiyaluwa division, in the Province of Uva, and of "The Waste Lands Ordinances of 1897, 1899, 1900, and 1903."

WHEREAS in pursuance of section 1 of the said Ordinances it was duly notified on March 5, 1909, that if no claim to the lands commonly called or known as Pitapolahenyaya, Pitapolapatana, situate in the village of Udalaegama, in the Soranotota korale of the Wiyaluwa division, in the Province of Uva, containing in extent 14 acres 2 roods and 32 perches, and shown as lots 6A5, 29A in preliminary plan 88 and in the annexed diagrams, was made to John George Fraser, Special Officer appointed under section 28 of the said Ordinances, within the period of three months from the date specified in such notice, such lands would be declared the property of the Crown, and dealt with on account of the Crown (*vide* Notice No. 3,362):

And whereas Charles Taldena made claim thereto, and John George Fraser, Special Officer appointed under section 28 of the said Ordinances, made due inquiry into such claim, I, Howard Orme Fox, Special Officer appointed under section 28 of the said Ordinances, with the consent of His Excellency the Governor, do hereby admit the claim of the said claimant to the said lands, as more fully described herein below, under section 4, sub-section (1), of the said Ordinances.

Description of the Lands referred to.

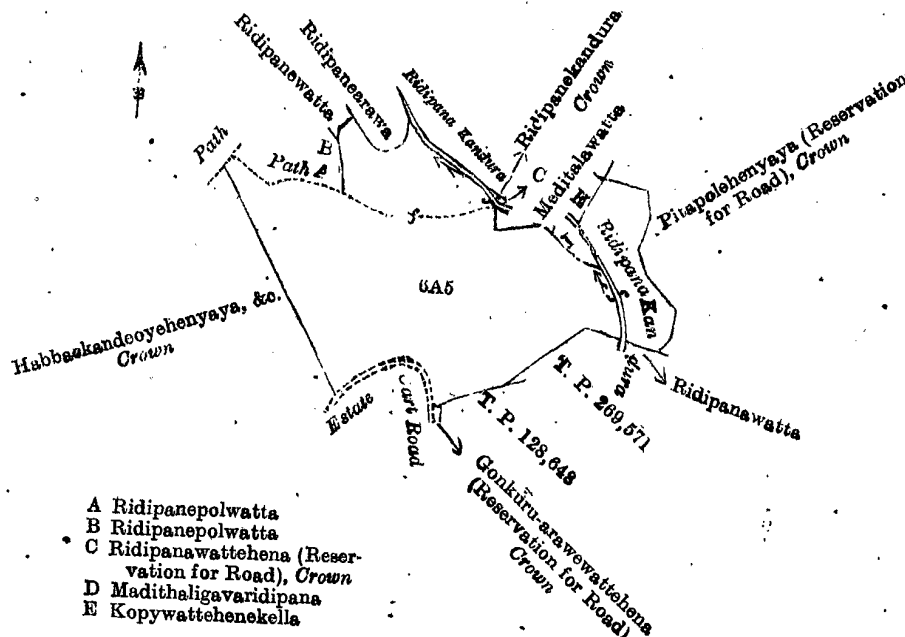
The following lots situated in the village of Udalaegama, in the Soranotota korale of the Wiyaluwa division, in the Province of Uva, as described in the annexed diagrams:—

Preliminary plan 88.

Situation: Udalaegama village in Soranotota korale of Wiyaluwa division.

Lot.	Name of Land.	Extent, A. R. P.
6A5	Pitapolahenyaya	11 3 18

and bounded as follows : on the north by a path, Ridipanepolwatta claimed by Taldena Ratemahatmaya, Ridipanepolwatta claimed by Hottobokke Kiri Menika, Ridipaneawatta claimed by Ridipane-Punchirala and others, Ridipaneawatta claimed by ditto, the Ridipanakandura, Ridipaneawatta to be declared the property of the Crown under the Waste Lands Ordinances, Ridipaneawattihena (reservation for road) to be declared the property of the Crown under the Waste Lands Ordinances, Madithalawatta claimed by Sinhabahu Arachchige Koranis Appu and others, Madithaligawaridipana claimed by Sinhabahu Arachchige Koranis Appu, the Ridipanakandura, Kopywattihenekella claimed by Sinhabahu Arachchige Koranis Appu, Pitapolchenyaya (reservation for road) to be declared the property of the Crown under the Waste Lands Ordinances ; on the east by Pitapolchenyaya (reservation for road) to be declared the property of the Crown under the Waste Lands Ordinances ; on the south by Ridipaneawatta claimed by Moragahalanda Sudu Banda, Ratemahatmaya, T. Ps. 269,571, 128,648, Gonkuruarawewattihena (reservation for road) to be declared the property of the Crown under the Waste Lands Ordinances, an estate cart road ; on the west by Habbaakandeoyehenyaya, &c., to be declared the property of the Crown under the Waste Lands Ordinances.



Surveyor-General's Office,
Colombo, October 14, 1913.

Scale of 8 Chains of an Inch.

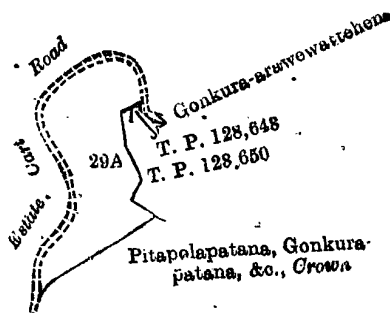
A. J. WICKWAR,
for Surveyor-General.

II.—Preliminary plan 88.

Situation : Udalaelegama village in Soranatota korale of Wiyaluwa division.

Lot.	Name of Land.	Extent, A. R. P.
29A	Pitapolapatana	2 3 14

and bounded as follows : on the north by an estate cart road ; on the east by an estate cart road, Gonkura-arawewattihena declared to be the property of the Crown under the Waste Lands Ordinances, T. Ps. 128,648, 128,650 ; on the south by Pitapolapatana, Gonkurapatana, &c., to be declared the property of the Crown under the Waste Lands Ordinances ; on the west by an estate cart road.



Surveyor-General's Office,
Colombo, October 14, 1913.

Scale of 8 Chains to an Inch.

A. J. WICKWAR,
for Surveyor-General.

November 20, 1913.

H. O. FOX,
Special Officer.

Uva S. O. No. 1,722.

**Order under Section 4, Sub-section (1), of "The Waste Lands Ordinances of 1897, 1899, 1900, and 1903,"
declaring Lands to be Crown Property.**

In the matter of the lands commonly called or known as Habbaeka-andeoyehenyaya, Pitapolahenyaya, &c., situate in the village of Udalaelegama, in the Soranatota korale of the Wiyaluwa division, in the Province of Uva, and of "The Waste Lands Ordinances of 1897, 1899, 1900, and 1903."

WHEREAS in pursuance of section 1 of the said Ordinances it was duly notified on March 5, 1909, that if no claim to the lands commonly called or known as Habbaeka-andeoyehenyaya, Pitapolahenyaya, &c., situate in the village of Udalaelegama, in the Soranatota korale of the Wiyaluwa division, in the Province of Uva, containing in extent 62 acres 1 rood and 13 perches, and shown as lots 6A, 6K, 29, 6A6, and 6A8 in preliminary plan 88 and in the annexed diagrams, was made to John George Fraser, Special Officer appointed under section 28 of the said Ordinances, within the period of three months from the date specified in such notice, such lands would be declared the property of the Crown, and dealt with on account of the Crown (*vide* Notice No. 3,362):

And whereas (1) Cecilia Kumbalwela, (2) Charles Taldena, and (3) Frederick Taldena made claim thereto, and whereas the said 1st claimant and the aforesaid John George Fraser came to an agreement in writing dated October 5, 1909, whereby in consideration (a) of the Settlement Officer settling as private outside of the Waste Lands Ordinances lots 6E and 14A in the same block survey preliminary plan, and (b) of being declared the owner of lot 6C and of parts of lot 6A, containing in extent 13 acres and 16 perches more or less, now shown as lots 6A3 and 6A4 in the same block survey preliminary plan, and whereas the said 2nd claimant and the aforesaid John George Fraser came to an agreement in writing dated October 4, 1909, whereby in consideration of being declared the owner of lot 29A and of part of lot 6A, containing in extent 12 acres and 4 perches more or less, now shown as lot 6A5 in the same block survey preliminary plan, and whereas the said 3rd claimant and the aforesaid John George Fraser came to an agreement in writing dated October 4, 1909, whereby in consideration (a) of lots 10E, 10F, 10H, 10I, and 9 in the same block survey preliminary plan being settled as private by the Settlement Officer outside of the Waste Lands Ordinances, and (b) of being declared the owner of lot 10B and of that portion of lot 3A of 9 acres 16 perches more or less in extent, now shown as lot 3A1 in the same block survey preliminary plan, they withdrew their claim to the said lots 6A, 6K, 29, 6A6, and 6A8 in the same block survey preliminary plan, I, Howard Orme Fox, Special Officer appointed under section 28 of the said Ordinances, under and by virtue of the powers vested in me in that behalf by section 4 of the said Ordinances, do hereby, on November 20, 1913, order and declare under section 4, sub-section (1), of the said Ordinances, that the said lands, as more fully described herein below, are the property of the Crown.

Description of the Lands referred to.

The following lots situated in the village of the Udalaelegama, in the Soranatota korale of the Wiyaluwa division, in the Province of Uva, as described in the annexed diagrams:—

I.—Preliminary plan 88.

Situation: Udalaelegama village in Soranatota korale of Wiyaluwa division, Province of Uva.

Lot.	Name of Land.	Extent, A. R. P.
6A	Habbaeka-andeoyehenyaya, Pitapolahenyaya, Parastenna, &c.	19 1 37
6K	Pitapolehena	2 0 28
29	Pitapolapatana, Gonkurapatana, &c.	39 2 7
		61 0 32

and bounded as follows: on the north by a path; on the east by Pitapolahenyaya to be declared the property of Charles Taldena under the Waste Lands Ordinances, an estate cart road, Pitapolapatana to be declared the property of Charles Taldena under the Waste Lands Ordinances, T. P. 128,650, T. P. 128,648, Elhenemadawatta claimed by Elhenemadawatta Appuhamy, Elhenemadahena to be declared the property of the Crown under the Waste Lands Ordinances, Parastennehena *alias* Doragawaelhena to be declared the property of the Crown under the Waste Lands Ordinances, the boundary limit of Rilpola korale; on the south by the boundary limit of Rilpola korale; on the west by T. P. 128,655, Pitapolapatana to be declared the property of the Crown under the Waste Lands Ordinances, an estate cart road, Pitapolapatana to be declared the property of the Crown under the Waste Lands Ordinances, T. Ps. 128,653, 128,652, 128,651, Pitapolapatana to be declared the property of the Crown under the Waste Lands Ordinances, an estate cart road, Pitapolapatana to be declared the property of the Crown under the Waste Lands Ordinances, T. P. 128,651, a stream (the village limit of Kohowila-Kitulwattagama).

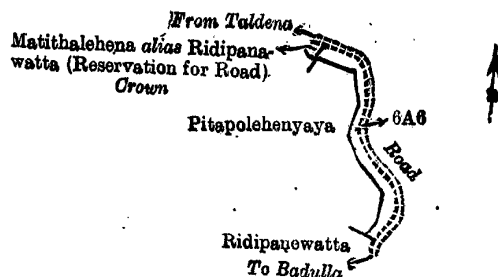
[For Diagram see page 555.]

II.—Preliminary plan 88.

Situation: Udalaelegama village in Soranatota korale of Wiyaluwa division, Province of Uva.

Lot.	Name of Land.	Extent, A. R. P.
6A6	Pitapolehenyaya (reservation for road)	0 1 25

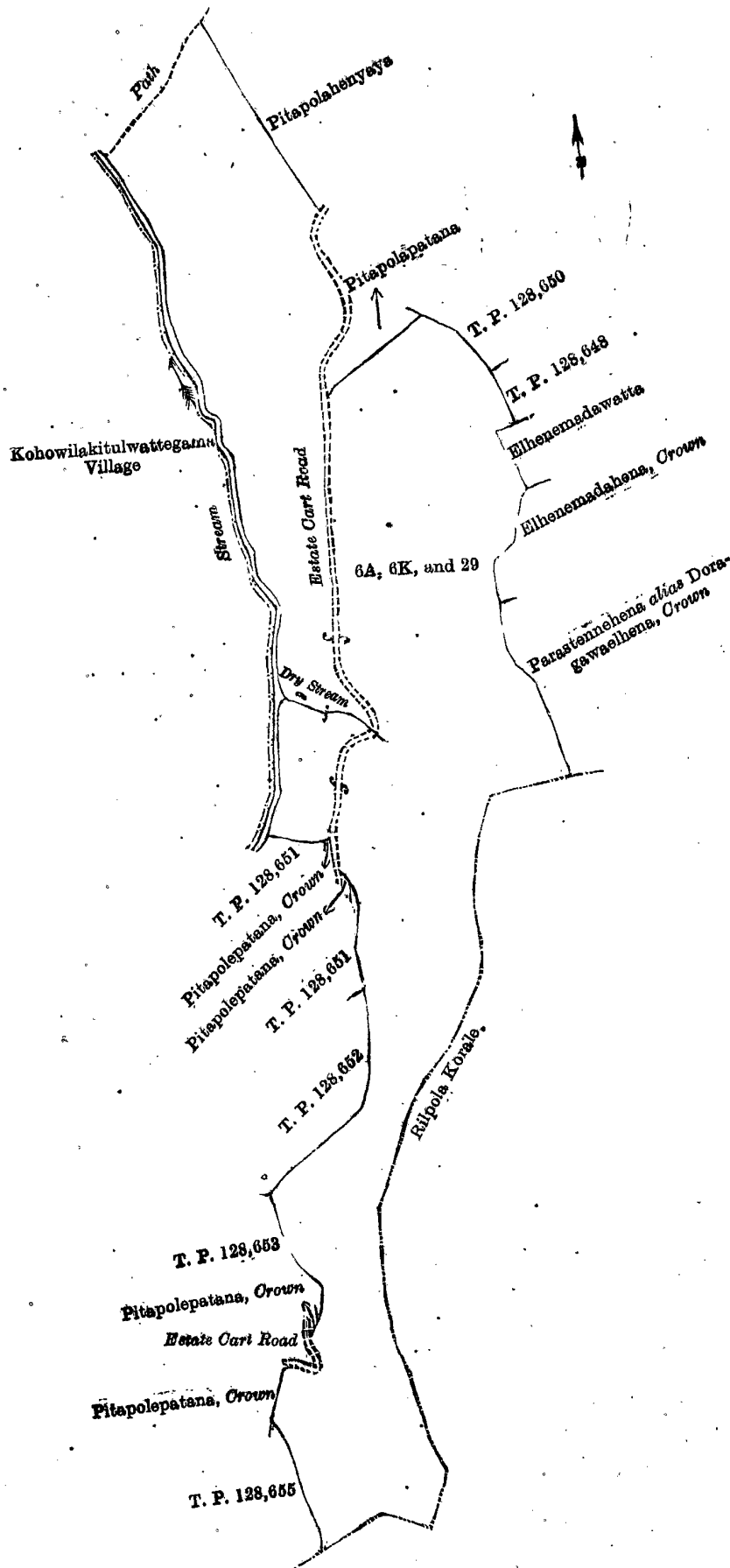
and bounded as follows: on the north and east by the road from Taldena to Badulla; on the south by Ridipanewatta claimed by Moragahalande Sudubanda, Ratemahatmaya; on the west by Pitapolehenyaya to be declared the property of Charles Taldena under the Waste Lands Ordinances, Matithalehena *alias* Ridipanawatta (reservation for road) belonging to the Crown.



Surveyor-General's Office,
Colombo, October 14, 1913.

Scale of 8 Chains to an Inch.

A. J. WICKWAR,
for Surveyor-General.



Surveyor-General's Office,
Colombo, October 14, 1913.

Scale of 8 Chains to an Inch.

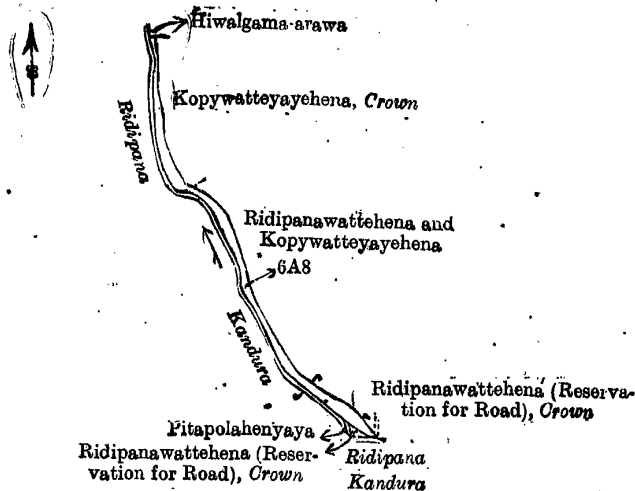
A. J. WICKWAR,
for Surveyor-General

III.—Preliminary plan 88.

Situation: Udalaegama village in Soranatota korale of Wiyaluwa division, Province of Uva.

Lot.	Name of Land.	Extent, A. R. P.
6A8	Ridipanekandura	0 2 36

and bounded as follows: on the north by Hiwalgama-arawa claimed by Ambagahakumburewattegedara Kiriwante; on the east by Kopywatteyayehena to be declared the property of the Crown under the Waste Lands Ordinances, Ridipanawattehena and Kopywatteyayehena to be declared the property of Cecilia Kumbalwela under the Waste Lands Ordinances, Ridipanawattehena (reservation for road) to be declared the property of the Crown under the Waste Lands Ordinances; on the south by the Ridipanekandura, Ridipanawattehena (reservation for road) to be declared the property of the Crown under the Waste Lands Ordinances, Pitapolahenyaya to be declared the property of Charles Taldena under the Waste Lands Ordinances; on the west by the Ridipanekandura.



Surveyor-General's Office,
Colombo, October 14, 1913.

Scale of 8 Chains to an Inch.

A. J. WICKWAR,
for Surveyor-General.

November 20, 1913.

H. O. FOX,
Special Officer.

Uva S. O. No. 1,723.

Order under Section 4, Sub-section (1), of "The Waste Lands Ordinances of 1897, 1899, 1900, and 1903,"
declaring Lands to be Crown Property.

In the matter of the lands commonly called or known as Lianiya-arawa, Moragalagawahena, Hettiyawatteyayehena, &c., situate in the village of Udalaegama, in the Soranatota korale of the Wiyaluwa division of the Province of Uva, and of "The Waste Lands Ordinances of 1897, 1899, 1900, and 1903."

WHEREAS in pursuance of section 1 of the said Ordinances it was duly notified on March 5, 1909, that if no claim to the lands commonly called or known as Lianiya-arawa, Moragalagawahena, Hettiyawatteyayehena, &c., situate in the village of Udalaegama, in the Soranatota korale of the Wiyaluwa division of the Province of Uva, containing in extent 136 acres 3 roods and 5 perches, and shown as lots 6, 6M, 6Q, 6R, 6S, 6T, 6X, 6AG, 6AH, 6AJ, 6AM in preliminary plan 88 and in the annexed diagram, was made to John George Fraser, Special Officer appointed under section 28 of the said Ordinances, within the period of three months from the date specified in such notice, such lands would be declared the property of the Crown, and dealt with on account of the Crown (*vide* Notice No. 3,362):

And whereas (1) Wellangahaelle Kiriwante, (2) ditto Tissahamy, (3) ditto Punchirala, (4) Agata-arawegedera Siriwardana, and (5) Don Henry Kotalawela made claim to lots 6 and 6AH, and whereas (6) Frederick Taldena, (7) Charles Taldena, and (8) Cecilia Kumbalwela made claim to lots 6AG, 6AW, 6AJ, and 6AM, and whereas Asiya Umma made claim to lots 6, 6M, and 6Q, and whereas (10) Medawelagedara Ranhamy and (11) Medakumburegedara Tissahamy Gamarala made claim to lots 6, 6Q, 6T, and 6AH, and whereas (12) Dikirillegawagedara Ukkurala made claim to lots 6, 6Q, 6X, and 6AH, and whereas (13) Medakumbure Punchirala made claim to lots 6, 6Q, 6R, 6S, 6T, and 6AH, and whereas (14) Annasiwatte Punchirala claimed lot 6AH, and whereas (15) Kanngolle Appu claimed lots 6AG, 6AH, and 6AJ, and whereas the said 1st, 2nd, and 3rd claimants and the aforesaid John George Fraser came to an agreement in writing dated October 2, 1909, whereby in consideration (a) of being declared the owners of lot 10A, and (b) of being declared the purchasers of 9 acres more or less of lot 3, now shown as lot 3H in the same block survey preliminary plan, and whereas the said 4th claimant and the aforesaid John George Fraser came to an agreement dated October 2, 1909, whereby it was agreed that the said 4th claimant should be declared the purchaser of 2 acres more or less of lot 6, now shown as lot 6AB in the same block survey preliminary plan, on payment, on or before November 15, 1909, to the Government Agent, Badulla, of a sum of Ten Rupees (Rs. 10), and that he withdrew his claim to the said lots 6 and 6AH, and whereas it was further agreed by the same agreement that in default of such payment the claim of the said claimant to the said lot 6AB in respect of which the said payment was to be made should also be considered to have been withdrawn and the said lot 6AB should be declared to be the property of the Crown, and whereas the said 4th claimant has failed to make the said payment by the due date, the said 5th claimant and the aforesaid John George Fraser came to an agreement in writing dated October 4, 1909, whereby in consideration of being declared the owner of those portions of lots 22 and 6, now shown as lots 22 and 6AI in the same block survey preliminary plan, the said 1st, 2nd, 3rd, 4th, and 5th claimants withdrew their respective claims to the said lots 6 and 6AH in the same block survey preliminary plan, and whereas the said 6th claimant and the aforesaid John George Fraser came to an agreement in writing dated October 4, 1909, whereby in consideration (a) of lots 10E, 10F, 10H, 10I, and 9 being settled as private by the Settlement Officer outside of the Waste Lands Ordinances, and (b) of being declared the owner of lot 10B and of that portion of lot 3A of 9 acres and 16 perches more or less in extent, now shown as lot 3AI in the same block survey preliminary plan, and whereas the said 7th claimant and the aforesaid John George Fraser came to an agreement in writing dated October 4, 1909, whereby in consideration of being declared the owner of lot 29A and of part of lot 6A, containing in extent 12 acres and 4 perches more or less and now shown as lot 6A5 in the same block survey preliminary plan, and whereas the said 8th claimant and the aforesaid John George Fraser came to an agreement in writing dated October 5, 1909, whereby in consideration (a) of the Settlement Officer settling as private outside of the Waste Lands Ordinances lots 6E and 14A, and (b) of being declared the owner

of lot 6C and of parts of lot 6A, containing in extent 13 acres and 16 perches more or less, now shown as lots 6A3 and 6A4, they withdrew their respective claims to the said lots 6AG, 6AH, 6AJ, and 6AM in the same block survey preliminary plan, and whereas the said 9th claimant and the aforesaid John George Fraser came to an agreement in writing dated October 2, 1909, whereby in consideration of being declared the purchaser of $\frac{1}{2}$ acre more or less of original lot 6, now shown as lot 6N in the same block survey preliminary plan, she withdrew claim to the said lots 6, 6M, and 6Q in the same block survey preliminary plan, and whereas the said 10th claimant and the aforesaid John George Fraser came to an agreement in writing dated October 2, 1909, whereby in consideration (a) of being declared the owner of $\frac{1}{2}$ acre more or less of lot 6, now shown as lot 6P in the same block survey preliminary plan, and (b) of being declared the purchaser of two portions of original lot 6, each of 2 acres more or less, now shown as lots 6W and 6Z in the same block survey preliminary plan, and whereas the said 11th claimant and the aforesaid John George Fraser came to an agreement in writing dated October 2, 1909, whereby in consideration of being declared the purchaser of two portions of original lot 6, each of 2 acres more or less in extent, now shown as lots 6V and 6AC in the same block survey preliminary plan, they withdrew their claims to the said lots 6, 6Q, 6T, and 6AH in the same block survey preliminary plan, and whereas the said 12th claimant and the aforesaid John George Fraser came to an agreement in writing dated October 2, 1909, whereby in consideration (a) of being declared the owner of 1 acre more or less of original lot 6, now shown as lot 6O in the same block survey preliminary plan, and (b) of being declared the purchaser of 1 acre more or less of original lot 6, now shown as lot 6Y in the same block survey preliminary plan, he withdrew claim to the said lots 6, 6Q, 6X, and 6AH in the same block survey preliminary plan, and whereas the said 13th claimant and the aforesaid John George Fraser came to an agreement in writing dated October 2, 1909, whereby in consideration of being declared the purchaser of two portions each of 1 acre more or less of original lot 6, now shown as lots 6U and 6AA in the same block survey preliminary plan, he withdrew claim to the said lots 6, 6Q, 6R, 6S, 6T, and 6AH in the same block survey preliminary plan, and whereas the said 14th claimant and the aforesaid John George Fraser came to an agreement in writing dated October 3, 1909, whereby in consideration of being declared the purchaser of $1\frac{1}{2}$ acres more or less of lot 6, now shown as lot 6AD in the same block survey preliminary plan, he withdrew claim to the said lot 6AH in the same block survey preliminary plan, and whereas the said 15th claimant and the aforesaid John George Fraser came to an agreement in writing dated October 2, 1909, whereby in consideration (a) of being declared the owner of $2\frac{1}{2}$ acres more or less of original lot 6, now shown as 6AE in the same block survey preliminary plan, and (b) of being declared the purchaser of 1 acre more or less of original lot 6, now shown as lot 6AF in the same block survey preliminary plan, I, Howard Orme Fox, Special Officer appointed under section 28 of the said Ordinances, under and by virtue of the powers vested in me in that behalf by section 4 of the said Ordinances, do hereby, on November 20, 1913, order and declare, under section 4, sub-section (1), of the said Ordinances, that the said lands, as more fully described herein below, are the property of the Crown.

Description of the Lands referred to.

The following lots situated in the village of Udalaelegama, in the Soranatot korale of the Wiyaluwa division of the Province of Uva, as described in the annexed diagram:—

Preliminary plan 88.

Situation: Udalaelegama village in Soranatot korale of Wiyaluwa division.

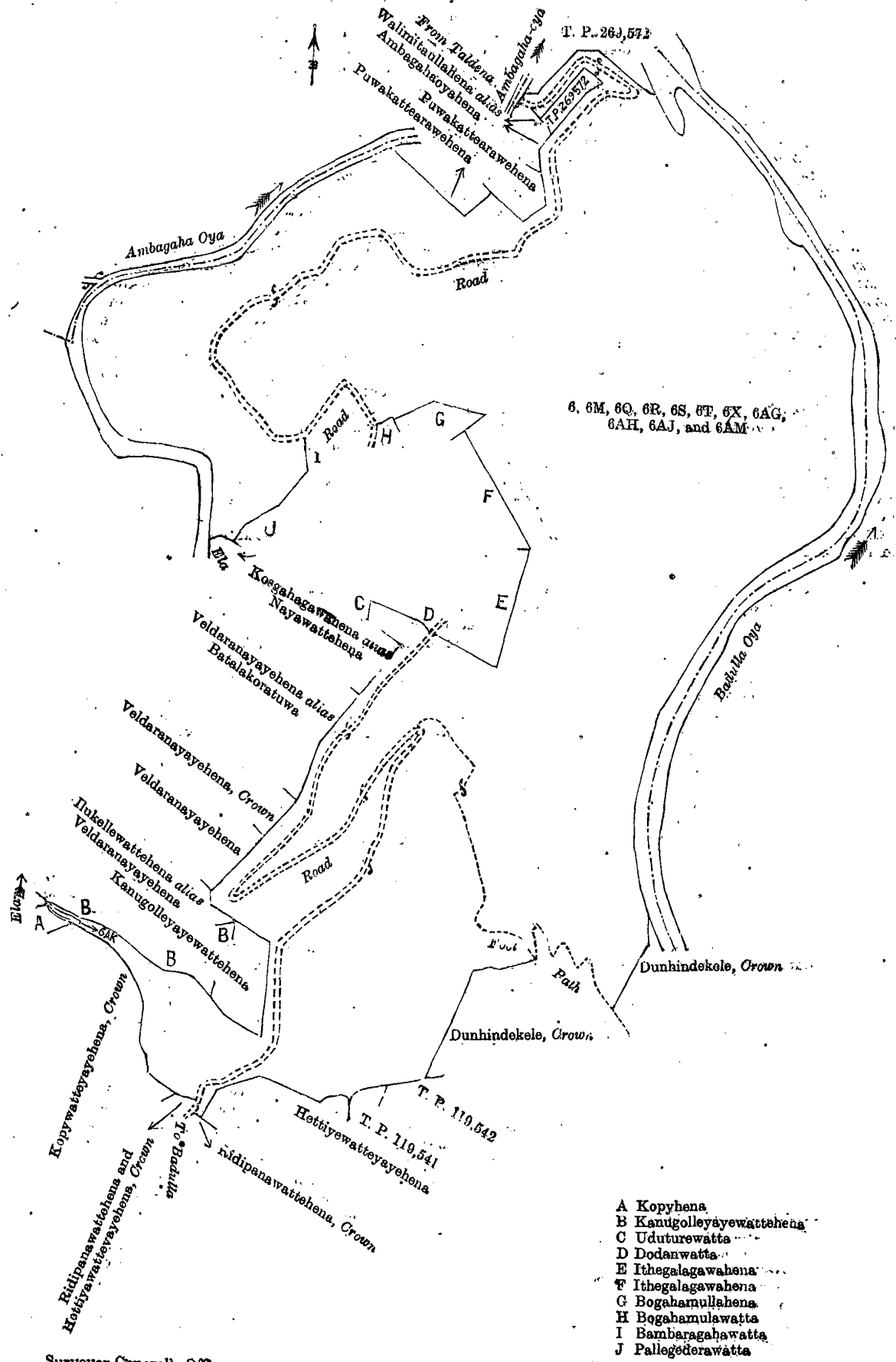
Lot.	Name of Land.	Extent, A. R. P.
6	Lianiya-arawa, Moragalagawahena, Hettiyawatteyayehena, &c.	114 0 0
6M	Ambagahaoyahena <i>alias</i> Walimitaullahena	0 3 2
6Q	Walimitaullahena <i>alias</i> Ambagahaoyahena, Puwakathearawehena, Moragalagawahena, Dehimandiyeyayehena, Heennarangaspitiyehena, &c. (reservation for road)	5 0 16
6R	Bangalapitiyewatta	0 3 7
6S	Bangalapitiyehena	0 2 18
6T	Do.	0 0 23
6X	Veldaranayayehena	0 1 27
6AG	Kanugolleyayewattehena	3 2 21
6AH	Veldaranayayehena, Medawanguhena, and Hettiyawatteyayehena (reservation for road)	10 3 28
6AJ	Maladola	0 0 37
6AM	Do.	0 0 26
		136 3 5

and bounded as follows: on the north by the Ambagaha-oya, Puwakathearawehena to be declared the property of Medawelagedera Ranhamy under the Waste Lands Ordinances, Puwakathearawehena to be declared the property of Dikirillegawagedera Ukkurala under the Waste Lands Ordinances, Walimitaullahena *alias* Ambagahaoyahena sold under the Waste Lands Ordinances to Sinna Wapoo's daughter Asiya Umma, T. P. 269,572, Walimitaullahena *alias* Ambagahaoyahena sold under the Waste Lands Ordinances to Sinna Wapoo's daughter Asiya Umma, the Ambagaha-oya, T. P. 269,572, the Badulla-oya; on the east by the Badulla-oya, Dunhindekele to be declared the property of the Crown under the Waste Lands Ordinances; on the south by a footpath, Dunhindekele to be declared the property of the Crown under the Waste Lands Ordinances, T. Ps. 119,542, 119,541, Hettiyawatteyayehena to be declared the property of Don Henry Kotalawala under the Waste Lands Ordinances, Ridipawanattehena to be declared the property of the Crown under the Waste Lands Ordinances, the road from Taldena to Badulla, Ridipawanattehena and Hettiyawatteyayehena to be declared the property of the Crown under the Waste Lands Ordinances, Kopywatteyayehena to be declared the property of the Crown under the Waste Lands Ordinances, Kopyhena sold under the Waste Lands Ordinances to Egodawela Samarakon Jayasundera Mudiyansele Punchi Banda and others; on the west by an ela, Kanugolleyayewattehena to be declared under the Waste Lands Ordinances to be the property of Kanugolle Appu, Kanugolleyayewattehena sold under the Waste Lands Ordinances to Kanugolle Appu, Itukellewattenena *alias* Veldaranayayehena sold under the Waste Lands Ordinances to Annawatte Punchirala, Veldaranayayehena sold under the Waste Lands Ordinances to Medakumburegedera Tissahamy Gamarala, Veldaranayayehena to be declared the property of the Crown under the Waste Lands Ordinances, Veldaranayayehena *alias* Batakoratuwa sold under the Waste Lands Ordinances to Medawelagedera Ranhamy, Kosgahagawahena *alias* Navawattehena sold under the Waste Lands Ordinances to Dikirillegawagedera Ukkurala, Udutuwatta claimed by Peelegedera Ranhamy, Dbdanwatta claimed by Medakumburegedera Appuhamy, Ithegalagawahena sold under the Waste Lands Ordinances to Medawelagedera Ranhamy, Ithegalagawahena sold under the Waste Lands Ordinances to Medakumburegedera Tissahamy Gamarala, Bogahamullahena sold under the Waste Lands Ordinances to Medakumbure Punchirala, Bogahamulawatta claimed by Kuppu Kanni Alwis Appu and others, a road, Bambaragahawatta claimed by S. M. B. Egodagoda, Korala, Pallegederawatta claimed by Pallegedera Appuhamy and others, an ela, the Ambagaha-oya.

NOTE.—The following lot lying within the above boundaries is excluded from this order, and its area of 7 perches is not included in the acreage of 136 acres 3 roods and 5 perches given above:—

Preliminary plan 88.

Lot.	Name of Land.	Extent, A. R. P.
6AK	Kopyhena	0 0 7



6. 6M, 6Q, 6R, 6S, 6T, 6X, 6AG,
6AH, 6AJ, and 6AM

- A Kopyhena
- B Kanugolleyayewattshena
- C Udutuwatta
- D Dodanwatta
- E Ithegalagawahena
- F Ithegalagawahena
- G Bogahamullahena
- H Bogahamullawatta
- I Bambaragawatta
- J Pallegederawatta

Surveyor-General's Office,
Colombo, October 14, 1913.

Scale of 8 Chains to an Inch.

A. J. WICKWAR,
for Surveyor-General.

November 20, 1913.

H. O. FOX,
Special Officer.