

Ceylon Government Gazette

Published by Authority.

No. 6,622 — FRIDAY, MAY 1, 1914.

PART I.—General: Minutes, Proclamations, Appointments,
and General Government Notifications.

PART II.—Legal and Judicial.

PART III.—Provincial Administration.

PART IV.—Land Settlement.

PART V.—Mercantile, Marine, Municipal, Local, &c.

Separate paging is given to each Part in order that it may be filed separately.

Part IV.—Land Settlement.

	PAGE		PAGE
Preliminary Notices	559	Final Orders	578

PRELIMINARY NOTICES.

Hambantota Notice No. 5,195.

Notice under "The Waste Lands Ordinances of 1897, 1899, 1900, and 1903."

TAKE notice that unless within three months from May 1, 1914, the persons, if any, who claim any interest in the lands hereinafter mentioned or in any one or more of such lands or to some interest therein make claim in person or in writing to the said lands or any of them or to some interest therein to W. E. Wait, Esq., Special Officer appointed under section 28 of "The Waste Lands Ordinances of 1897, 1899, 1900, and 1903," at his office at Fort, Colombo:

Such Special Officer, in pursuance of the powers vested in him by the said Ordinances, will declare by writing under his hand that the said lands, or such of them as to which no claim has been made, are the property of the Crown.

W. E. WAIT,
Special Officer.

Description of the Lands referred to.

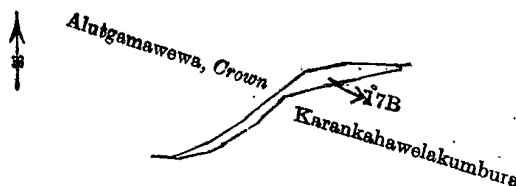
The following lots situated in the village of Minietiliya, in the East Giruwa pattu of the Hambantota District, in the Southern Province, as described in the annexed diagrams:—

I.—Preliminary plan 460.

Situation: Minietiliya village in East Giruwa pattu of Hambantota District.

Lot.	Name of Land.	Extent, A. R. P.
17B ..	Alutgamawewakela ..	0 2 12

and bounded as follows: on the north by Alutgamawewa belonging to the Crown; on the east and south by Karankahawelakumbura claimed by A. R. Mohammadu Ibrahim; on the west by Alutgamawewa belonging to the Crown.



Scale of 8 Chains to an Inch.

Surveyor-General's Office,
Colombo, February 24, 1914.

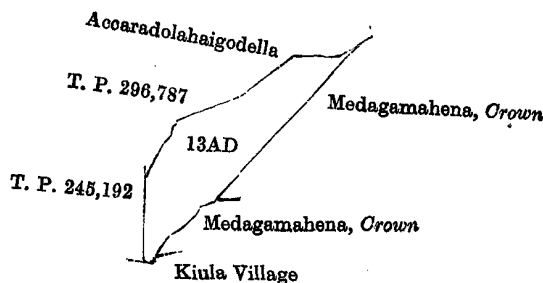
A. H. G. DAWSON,
for Surveyor-General.

II.—Preliminary plan 460.

Situation : Miniitiliya village in East Giruwa pattu of Hambantota District.

Lot.	Name of Land.	Extent, A. R. P.
13AD	Siyambalagahahena	2 2 26

and bounded as follows : on the north by T. P. 296,787, Accaradolahaigodella claimed by Don Wickramasingha ; on the east by Medagamahena belonging to the Crown ; on the south by Medagamahena belonging to the Crown, the village limit of Kiula ; on the west by T. P. 245,192, T. P. 296,787.



Scale of 8 Chains to an Inch.

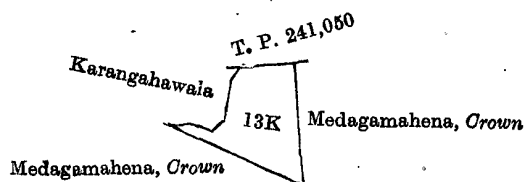
Surveyor-General's Office,
Colombo, February 24, 1914.A. H. G. DAWSON,
for Surveyor-General.

III.—Preliminary plan 460.

Situation : Miniitiliya village in East Giruwa pattu of Hambantota District.

Lot.	Name of Land.	Extent, A. R. P.
13K	Medagamahena	1 1 29

and bounded as follows : on the north by T. P. 241,050 ; on the east by Medagamahena belonging to the Crown ; on the south by Medagamahena belonging to the Crown ; on the west by Karangahawala claimed by A. R. Muhammadu Ibrahim.



Scale of 8 Chains to an Inch.

Surveyor-General's Office,
Colombo, February 24, 1914.A. H. G. DAWSON,
for Surveyor-General.

Hambantota S. O. 7—1914.

Hambantota Notice No. 5,196.

Notice under "The Waste Lands Ordinances of 1897, 1899, 1900, and 1903."

TAKE notice that unless within three months from May 1, 1914, the persons, if any, who claim any interest in the lands hereinafter mentioned or in any one or more of such lands or to some interest therein make claim in person or in writing to the said lands or any of them or to some interest therein to W. E. Wait, Esq., Special Officer appointed under section 28 of "The Waste Lands Ordinances of 1897, 1899, 1900, and 1903," at his office at Fort, Colombo :

Such Special Officer, in pursuance of the powers vested in him by the said Ordinances, will declare by writing under his hand that the said lands, or such of them as to which no claim has been made, are the property of the Crown.

W. E. WAIT,
Special Officer.

Description of the Lands referred to.


The following lots situated in the village of Beminiyanwila, in the East Giruwa pattu of the Hambantota District, in the Southern Province, as described in the annexed diagrams :—

I.—Preliminary plan 465.

Situation : Beminiyanwila village in East Giruwa pattu of Hambantota District.

Lot.	Name of Land.	Extent, A. R. P.
24BR	Medalandeyaya	0 0 21

and bounded as follows : on the north by T. P. 219,080 ; on the east by Medalandewagura belonging to Crown ; on the south by Medalanda (private) ; on the west by Beminiyanwilakumburuyaya (private).



Surveyor-General's Office,
Colombo, February 19, 1914.

Scale of 8 Chains to an Inch.

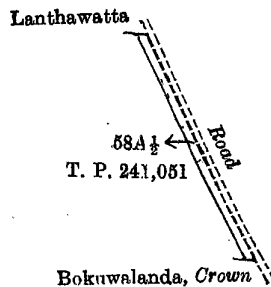
G. K. THORNHILL,
for Surveyor-General.

II.—Preliminary plan 465.

Situation : Beminiyanwila village in East Giruwa pattu of Hambantota District.

Lot.	Name of Land.	Extent, A. R. P.
58A½	Bokuwalalanda (reservation for road)	0 0 37

and bounded as follows : on the north and east by a road ; on the south by Bokuwalalanda declared to be the property of the Crown under the Waste Lands Ordinances ; on the west by T. P. 241,051, Lanthawatta sold by the Crown.



Surveyor-General's Office,
Colombo, February 19, 1914.

Scale of 8 Chains to an Inch.

G. K. THORNHILL,
for Surveyor-General.

Hambantota S. O. 8—1914.

Kurunegala Notice No. 5,197.

Notice under "The Waste Lands Ordinances of 1897, 1899, 1900, and 1903."

TAKE notice that unless within three months from May 1, 1914, the persons, if any, who claim any interest in the lands hereinafter mentioned or in any one or more of such lands or to some interest therein make claim in person or in writing to the said lands or any of them or to some interest therein to M. T. Archibald, Esq., Special Officer appointed under section 28 of "The Waste Lands Ordinances of 1897, 1899, 1900, and 1903," at his office at Fort, Colombo :

Such Special Officer, in pursuance of the powers vested in him by the said Ordinances, will declare by writing under his hand that the said lands, or such of them as to which no claim has been made, are the property of the Crown.

M. T. ARCHIBALD,
Special Officer.

Description of the Lands referred to.

The following lots situated in the village of Galatara, in the Udukaha Korale East of the Dambadeni hatpattu of the Kurunegala District, in the North-Western Province, as described in the annexed diagrams :—

I.—Preliminary plan 433.

Situation : Galatara village in Udukaha Korale East of Kurunegala District.

Lot.	Name of Land.	Extent, A. R. P.
1	Meeambakandemukalana (forest)	119 1 15
4	Minipittaniya (cemetery)	0 2 7
		119 3 22

and bounded as follows : on the north by the village limit of Pilawatura, by the village limit of Andarapone, by the village limit of Waduwwa ; on the east by the village limit of Waduwwa, the village limit of Poramadala ; on the south by Dikgalehena claimed by the Crown, Hapugahawattahena claimed by the Crown, Hapugahawatta claimed by the Crown, Hapugahawatta claimed by Undiyaralalage Mudalihamy, Welagawawatta claimed by Patirannahelage Punchirala, Ihala-kumbura claimed by Patirennhelage Pinhamy and others, Paragahakumburepillewa claimed by Kanderallalage Kiri Etana and others, Paragahakumbura claimed by Kanderallalage Kiri Etana and others, Kahatagahamulakumbura claimed by Liyana Achillage Sirimalhamy and others, the Anguruwella-ela ; on the west by the village limit of Medagampola, by the village limit of Hittarapola.

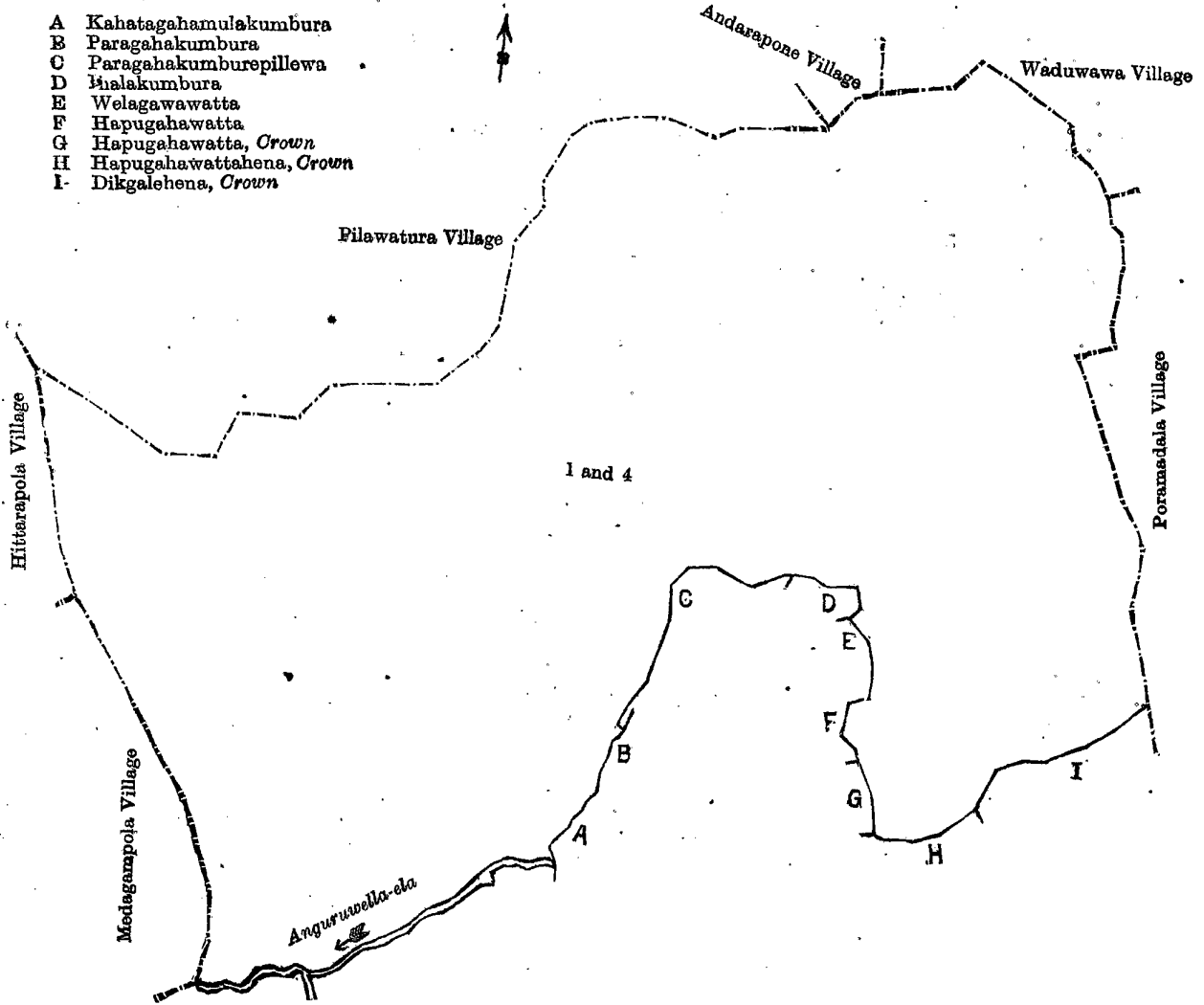
[For Diagram see page 562.]

II.—Preliminary plan 433.

Situation : Galatara village in Udukaha Korale East of Kurunegala District.

Lot.	Name of Land.	Extent, A. R. P.
23½	Anguruwella-ela and dola (stream)	1 0 38

and bounded as follows : on the north by Meeambakandemukalana claimed by the Crown ; on the east by Kahatagahamulakumbura claimed by Liyana Achillage Sirimalhamy and others, Anguruwellehena sold by the Crown, Talgahamulakumbura claimed by the Crown, Talgahamulawatta sold by the Crown, Anguruwellekumbura claimed by Patirennhelage Pinhamy and others, Anguruwellehena claimed by the Crown, Anguruwellekumbura claimed by Patirennhelage Pinhamy



Surveyor-General's Office,
Colombo, January 22, 1914.

Scale of 8 Chains to an Inch.

A. H. G. DAWSON,
for Surveyor-General.

and others, Anguruwellekumburepillewa claimed by Patirennhelage Pinhamy and others, Anguruwellekumbura claimed by Patirennhelage Pinhamy and others, Dawatagollehena sold by the Crown, Anguruwellelagawadeniya claimed by Patiraja Mudiyansele Yahapathamy, Siyambalagahakumbura claimed by Patiraja Mudiyansele Puchiappahamy; on the south by Egodawatta sold by the Crown, Egodawatta *alias* Migahamulawatta claimed by Patiraja Mudiyansele Puchi Appahamy, Medilleuyana claimed by the Crown; on the west by Malaelagawawatta sold by the Crown, Batalahenewatta claimed by the Crown, Welagawahena sold by the Crown, Bemmagawaowita claimed by Patiraja Mudiyansele Yahapathamy and others, Bemmagawakumbura claimed by Patiraja Mudiyansele Ranhamy and others, Oruwaketuwalahena claimed by the Crown, Anguruwellekele sold by the Crown, Anguruwellekele claimed by the Crown, a footpath, the village limit of Waldeniya, the village limit of Medagampola.

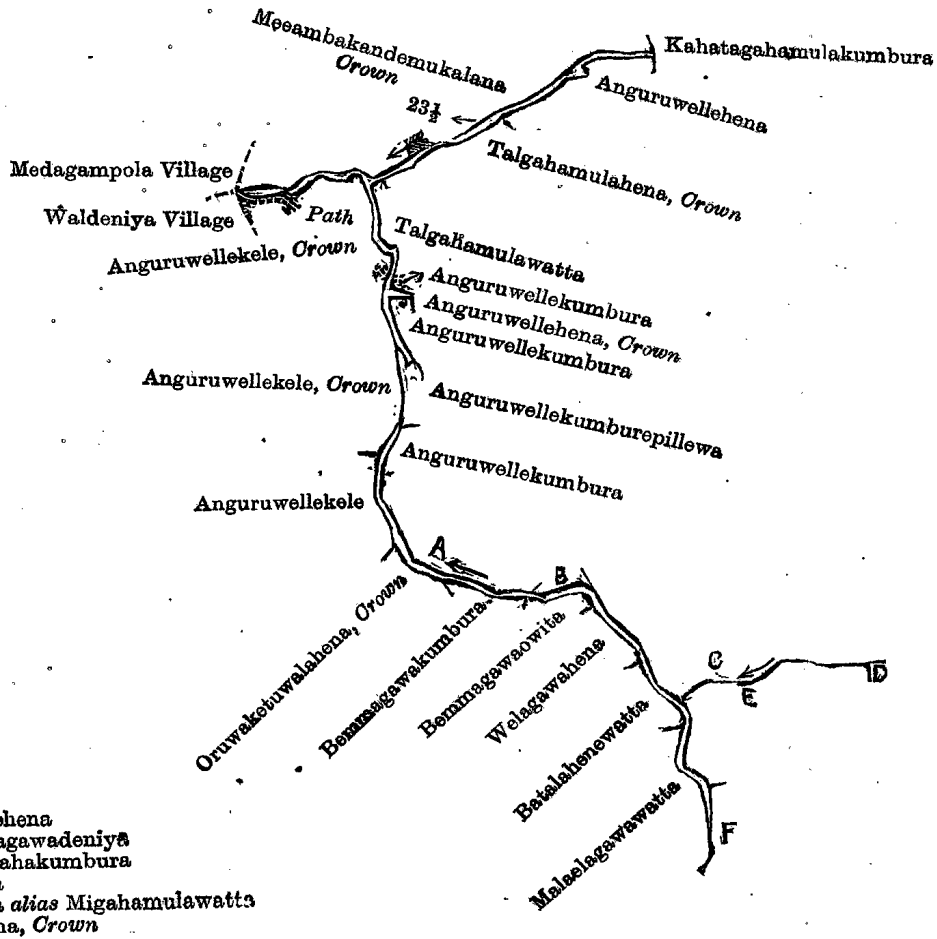
[For Diagram see page 563.]

III.—Preliminary plan 433.

Situation: Galatara village in Udukaña Korale East of Kurunegala District.

Lot.	Name of Land.	Extent, A. R. P.
25½	Gansabhawa path	0 1 1

and bounded as follows: on the north by Anguruwellekele claimed by the Crown, Talgahamulawatta sold by the Crown, Anguruwellehena claimed by the Crown, Andiyamalagalagawahena sold by the Crown, Andiyamalagalawatta claimed by Ganittayalage Tikirathi and others, Liyanagahamulawatta claimed by Ganittayalage Tikirathi and others; on the east by Delgahakumbura claimed by Edirisin Achchillage Kirihamy; on the south by Delgahakumburapillewa claimed by



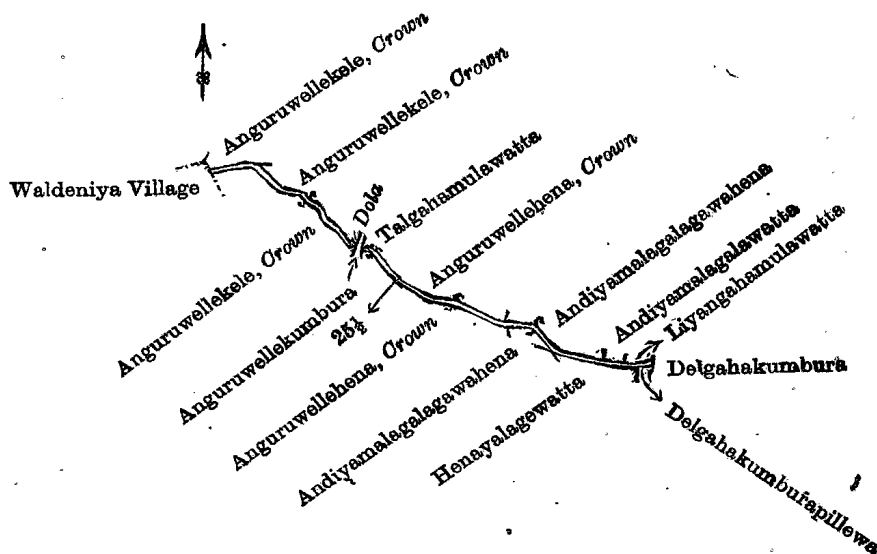
- A Dawatagollehena
- B Anguruwellagawadeniya
- C Siyambalagahakumbura
- D Egodawatta
- E Egodawatta alias Migahamulawatta
- F Medilleuyana, Crown

Scale of 8 Chains to an Inch.

Surveyor-General's Office,
Colombo, January 22, 1914.

A. H. G. DAWSON,
for Surveyor-General.

Edirisin Achchillage Kirihamy, Henayalagewatta claimed by Patiraja Mudiyanseleage Yahapathamy, Andiyamalagalagawahena sold by the Crown, Anguruwellehena claimed by the Crown, Anguruwellekumbura claimed by Patirennehelage Pinhamy, Anguruwellekele claimed by the Crown; on the west by the village limit of Waldeniya.



Scale of 8 Chains to an Inch.

Surveyor-General's Office,
Colombo, January 22, 1914.

A. H. G. DAWSON,
for Surveyor-General.

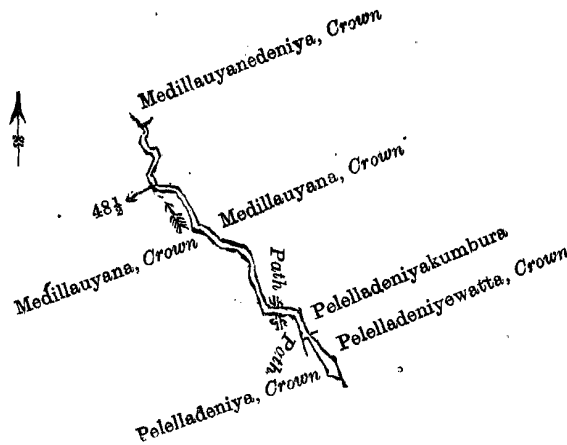
IV.—Preliminary plan 433.

Situation: Galatara village in Udukaha Korale East of Kurumegala District.

Lot. Name of Land.
48 1/2 .. Ela (stream) ..

Extent, A. R. P.
0 1 9

and bounded as follows : on the north by Medilluayanedeniya claimed by the Crown, Medillauyana claimed by the Crown ; on the east by Medillauyana claimed by the Crown, Pelelladeniyakumbura claimed by Liyana Achchillage Puchi Appu and others, Pelelladeniyawatta claimed by the Crown ; on the south by Pelelladeniya claimed by the Crown ; on the west by Medillauyana claimed by the Crown.



Scale of 8 Chains to an Inch.

Surveyor-General's Office,
Colombo, January 22, 1914.

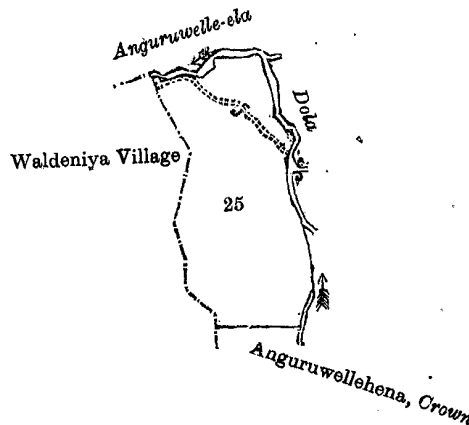
A. H. G. DAWSON,
for Surveyor-General.

V.—Preliminary plan 433.

Situation : Galatara village in Udukaha Korale East of Kurunegala District.

Lot.	Name of Land.	Extent, A. R. P.
25	Anguruwellekele (jungle)	5 2 1

and bounded as follows : on the north by the Anguruwelle-ela ; on the east by a dola ; on the south by Anguruwellehena claimed by the Crown ; on the west by the village limit of Waldeniya.



Scale of 8 Chains to an Inch.

Surveyor-General's Office,
Colombo, January 22, 1914.

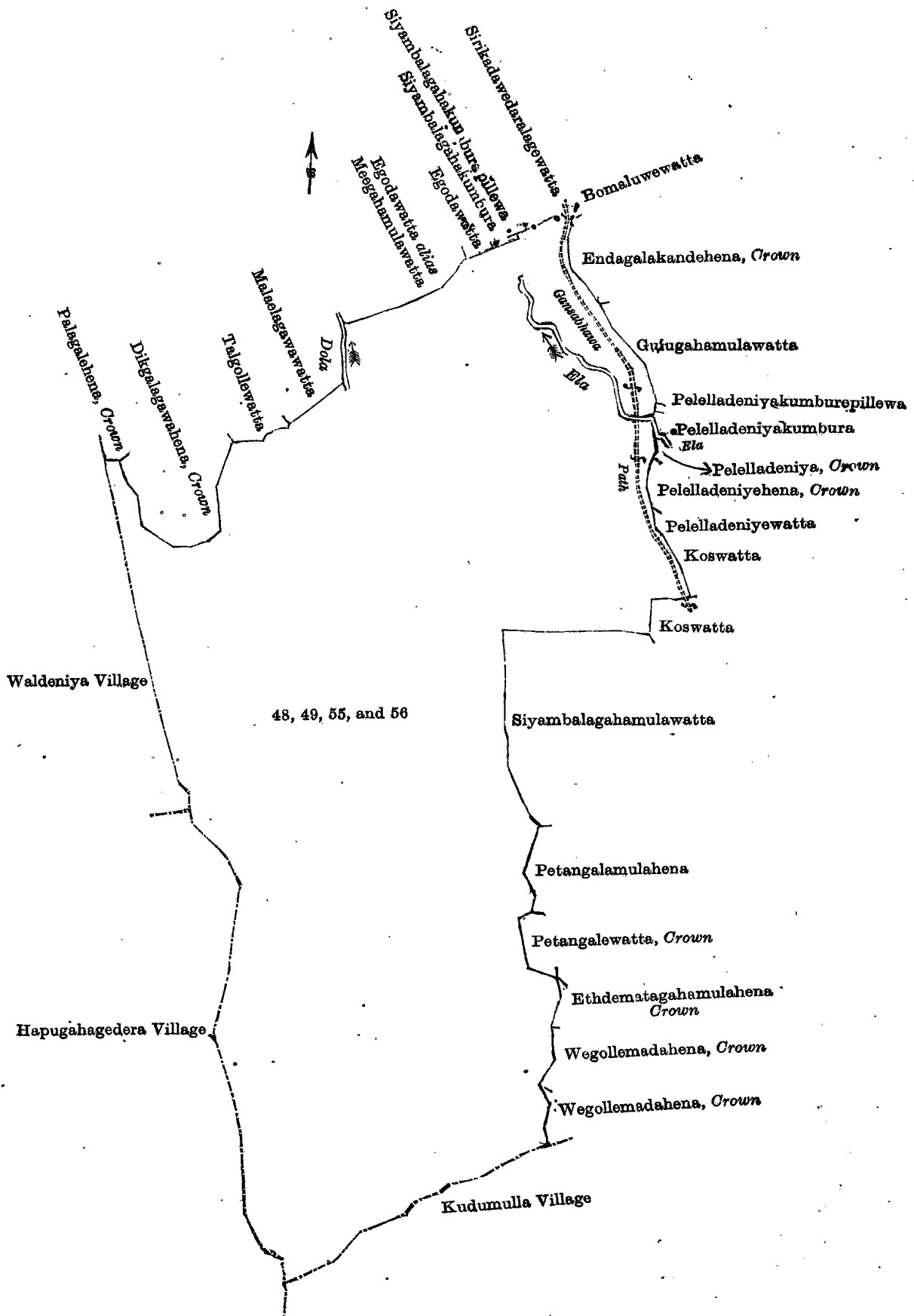
A. H. G. DAWSON,
for Surveyor-General.

VI.—Preliminary plan 433.

Situation : Galatara village in Udukaha Korale East of Kurunegala District.

Lot.	Name of Land.	Extent, A. R. P.
48	Medillauyana	2 2 38
49	Medilluayanedeniya	0 1 12
55	Habbilikandemukalana	72 1 31
56	Medillauyana	22 3 12
		98 1 13

and bounded as follows : on the north by Palagalshena claimed by the Crown, Dikgalagawahena claimed by the Crown, Talgollewatta sold by the Crown, Malaelagawawatta sold by the Crown, a dola, Egodawatta alias Meegahamulawatta claimed by Patiraja Mudiyansele Puchi Appuhamy and others, Egodawatta claimed by Patiraja Mudiyansele Ranhamy and others, Siyambalagshakumbura claimed by Patiraja Mudiyansele Puchi Appuhamy, Siyambalagshakumburepillewa claimed by Patiraja Mudiyansele Puchi Appuhamy, Sirikadawederalagewatta claimed by Liyana Achchillage Sirimalhamy, Bomaluwewatta claimed by Edirisinghe Achchillage Gunamalhamy and others ; on the east by Endagalakandehena claimed by the Crown, Gulugahamulawatta claimed by Patiraja Mudiyansele Ranhamy, Pelelladeniyakumburapillewa claimed by Liyana Achchillage Puchi Appu and others, Pelelladeniyakumbura claimed by Liyana Achchillage Puchi Appu and others, an ela, Pelelladeniya claimed by the Crown, Pelelladeniyawatta claimed by Liyana Achchillage Sirimalhamy, Koswatta claimed by Edirisin Achchillage Kirihamy, Koswatta sold by the Crown, Siyambalagahamulawatta sold by the Crown, Petangalamulshena sold by the Crown, Petangalewatta claimed by the Crown, Ethdematagahamulshena claimed by the Crown, Wegollamadshena claimed by the Crown, Wegollamadshena sold by the Crown ; on the south by the village limit of Kudumulla ; on the west by the village limit of Hapugahagedera, the village limit of Waldeniya.



Scale of 8 Chains to an Inch.

Surveyor-General's Office,
Colombo, January 22, 1914.

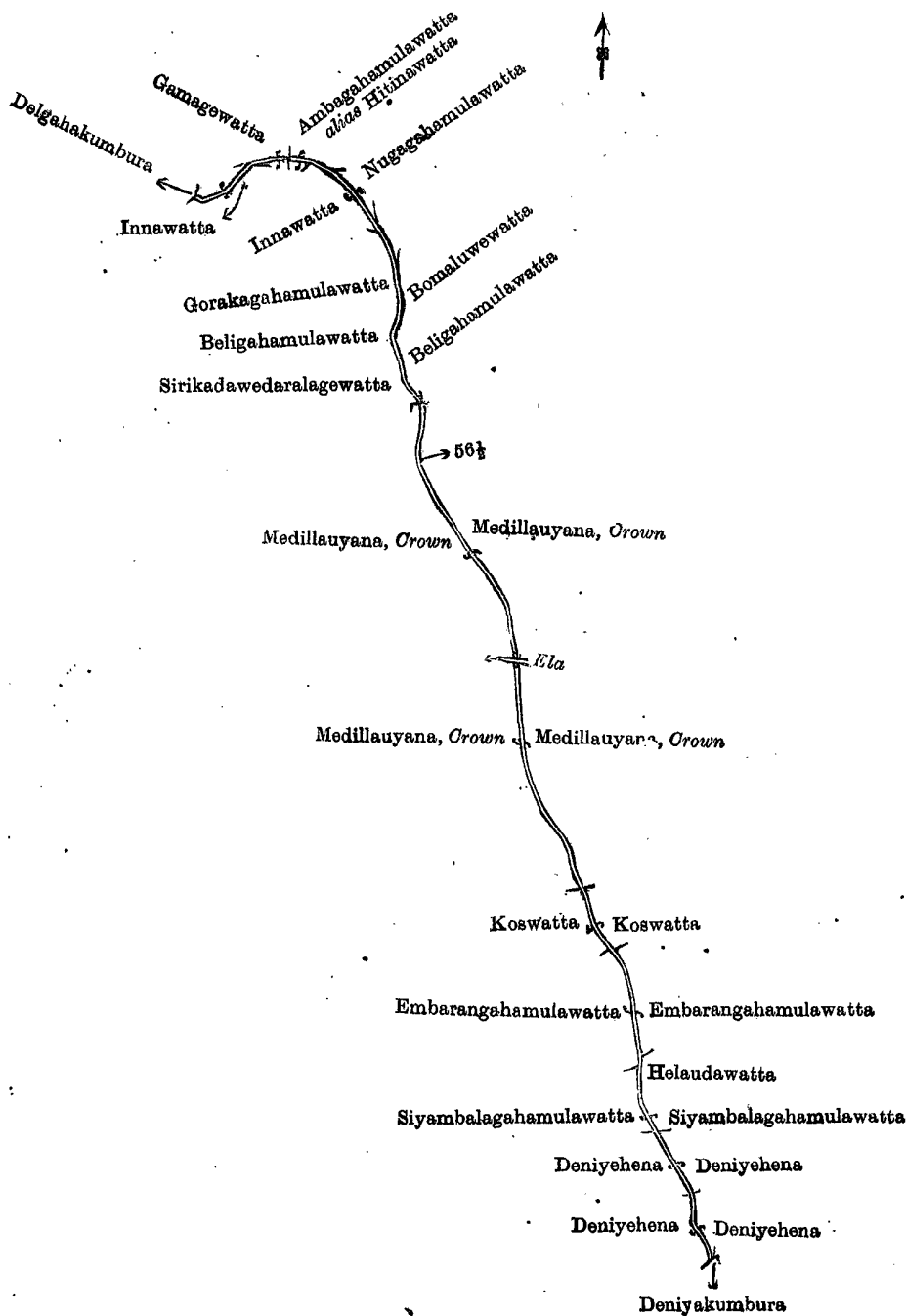
A. H. G. DAWSON,
for Surveyor-General.

VII.—Preliminary plan 433.

Situation : Galatara village in Udukaha Korale East of Kurunegala District.

Lot.	Name of Land.	Extent, A. R. P.
56½	Gansabhawa path (footpath)	0 3 10

and bounded as follows : on the north by Delgahakumbura claimed by Edirisin Achchillage Kirihamy, Gamagewatta claimed by Patiraja Mudiyansele Ranhamy, Ambagahamulawatta *alias* Hitinawatta claimed by Patiraja Mudiyansele Punchi Appu and others ; on the east by Nugagahamulawatta claimed by Patiraja Mudiyansele Punchi Appuhamy, Bomaluwewatta claimed by Patirennahelage Punchirala and others, Beligahamulawatta claimed by Edirisin Achchillage Gunamalhamy and others, Medillayana claimed by the Crown, an ela, Medillayana claimed by the Crown, Koswatta sold by the Crown, Embaranghamulawatta sold by the Crown, Helaudawatta sold by the Crown, Siyambalagahamulawatta sold by the Crown, Deniyehena sold by the Crown ; on the south by Deniyakumbura claimed by Patiraja Mudiyansele Ranhamy ; on the west by Deniyehena sold by the Crown, Siyambalagahamulawatta sold by the Crown, Embaranghamulawatta sold by the Crown, Koswatta sold by the Crown, Medillayana claimed by the Crown, Sirikadawedaralagewatta claimed by Liyana Achchillage Sirimalhamy, Beligahamulawatta claimed by Liyana Achchillage Punchi Appuhamy, Gorokagahamulawatta claimed by Liyana Achchillage Punchi Appuhamy, Innawatta claimed by Liyana Achchillage Sirimalhamy, Innawatta claimed by Edirisin Achchillage Kirihamy.

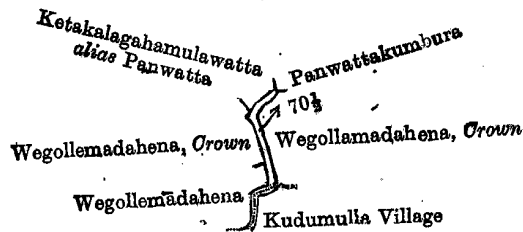


VIII.—Preliminary plan 433.

Situation: Galatara village in Udukaha Korale East of Kurunegala District.

Lot.	Name of Land.	Extent, A. R. P.
70½	Ela (stream)	0 0 22

and bounded as follows: on the north by Ketakalagahamulawatta *alias* Panwatta claimed by Patirenehelage Pinhamy, Panwattakumbura claimed by Patirenehelage Pinhamy and another; on the east by Wegollamadahena claimed by the Crown, the village limit of Kudumulla; on the south by the village limit of Kudumulla; on the west by Wegolleamadahena sold by the Crown, Wegolleamadahena claimed by the Crown.



Scale of 8 Chains to an Inch.

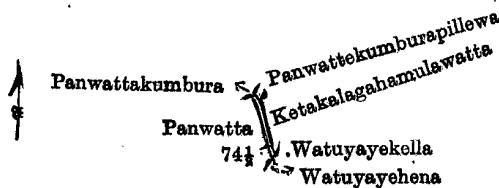
Surveyor-General's Office,
Colombo, January 22, 1914.A. H. G. DAWSON,
for Surveyor-General.

IX.—Preliminary plan 433.

Situation: Galatara village in Udukaha Korale East of Kurunegala District.

Lot.	Name of Land.	Extent, A. R. P.
74½	Dewata (path)	0 0 6

and bounded as follows: on the north by Panwattakumbura claimed by Patirenehelage Pinhamy and another, Panwattakumburapillewa sold by the Crown; on the east by Ketakalagahamulawatta sold by the Crown, Watuyayekella claimed by Rajapaksa Mudiyanseleage Punchi Menika and another; on the south by Watuyayehena sold by the Crown; on the west by Panwatta sold by the Crown.



Scale of 8 Chains to an Inch.

Surveyor-General's Office,
Colombo, January 22, 1914.A. H. G. DAWSON,
for Surveyor-General.

X.—Preliminary plan 433.

Situation: Galatara village in Udukaha Korale East of Kurunegala District.

Lot.	Name of Land.	Extent, A. R. P.
88	Endugalkandemukulana (forest)	107 2 7
89	Maragala (rock)	9 1 3

116 3 10

and bounded as follows: on the north by Endagalakandehena *alias* Bulugahamulahena claimed by the Crown, Endagalakandehena claimed by the Crown, the village limit of Poramadala; on the east by the village limit of Poramadala, the village limit of Walakumbura; on the south by the village limit of Kudumulla; on the west by the village limit of Kudumulla, Galatarakandehena sold by the Crown, Naknaranwolagawahena claimed by the Crown, Watuyayekella claimed by Edirisin Achchillage Gunamal Etana, Panwattaketakelagahahena sold by the Crown, Miyanakolamedahena claimed by the Crown, Miyanakolamedawatta *alias* Maragalkandewatta claimed by the Crown, Miyanakolamedadeniya (private), Miyanakolamedahena *alias* Maragalkandehena claimed by the Crown, an ela, Panwattahena sold by the Crown, Deniyehena sold by the Crown, Helaudawatta sold by the Crown, Embaranghamulawatta sold by the Crown, Weralugollehena claimed by the Crown, Koswattahena sold by the Crown, Pelelladeniyawatta claimed by Liyana Achchillage Sirimalhamy, Pelelladeniya claimed by the Crown, Pelelladeniyehena claimed by the Crown, Pelelladeniyawatta claimed by the Crown, Bulugahamulawatta sold by the Crown, Gulugahamulawatta claimed by Patiraja Mudiyanseleage Ranhami.

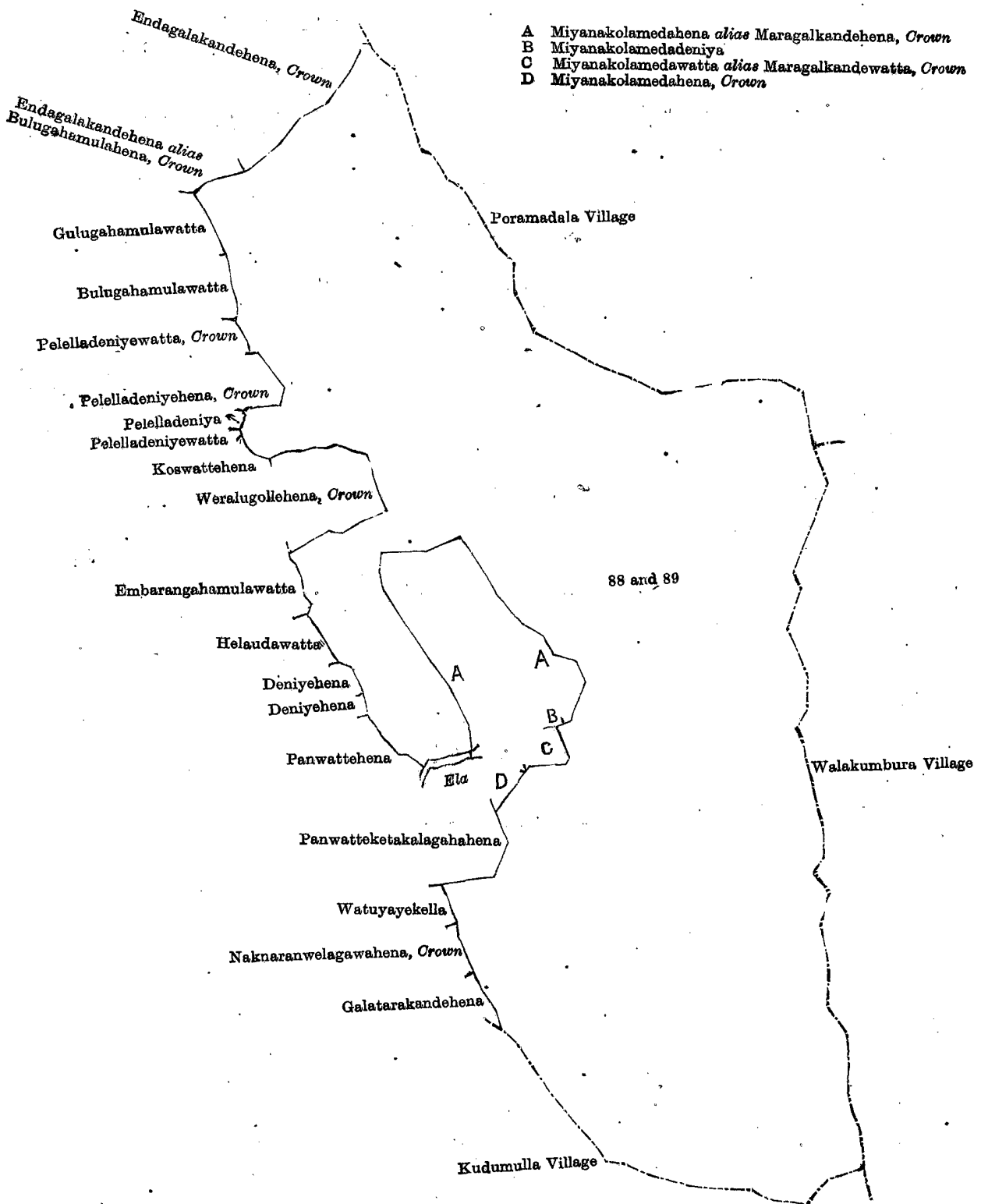
[For Diagram see page 563.]

XI.—Preliminary plan 433.

Situation: Galatara village in Udukaha Korale East of Kurunegala District.

Lot	Name of Land.	Extent, A. R. P.
81½	Ela (stream)	0 0 36

D 2

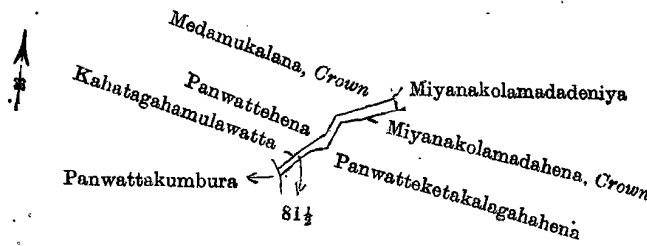


Surveyor-General's Office,
Colombo, January 22, 1914.

Scale of 8 Chains to an Inch.

A. H. G. DAWSON,
for Surveyor-General.

and bounded as follows: on the north by Kahatagahamulawatta sold by the Crown, Panwattchena sold by the Crown, Medamukalana claimed by the Crown; on the east by Miyanakolamadadeniya claimed by Kanderallage Kiri Ettana; on the south by Miyanakolamadahena claimed by the Crown, Panwattcheketakalagahahena sold by the Crown; on the west by Panwattakumbura claimed by Patirennahelage Pinhamy and another.



Surveyor-General's Office,
Colombo, January 22, 1914.

Scale of 8 Chains to an Inch.

Kurunegala S. O. 54—1914.

A. H. G. DAWSON,
for Surveyor-General.

Kurunegala Notice No. 5,198.

Notice under "The Waste Lands Ordinances of 1897, 1899, 1900, and 1903."

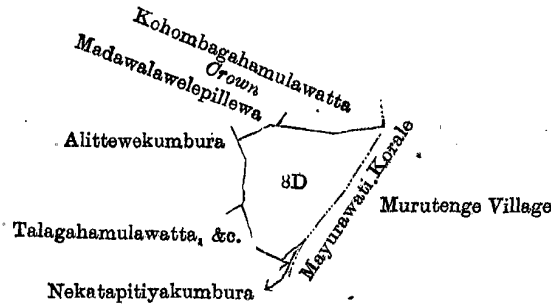
TAKE notice that unless within three months from May 1, 1914, the persons, if any, who claim any interest in the land hereinafter mentioned make claim in person or in writing to the said land or to some interest therein to N. A. Hampton, Esq., Special Officer appointed under section 28 of "The Waste Lands Ordinances of 1897, 1899, 1900, and 1903," at his office at Fort, Colombo :

Such Special Officer, in pursuance of the powers vested in him by the said Ordinances, will declare by writing under his hand that the land, to which no claim has been made, is the property of the Crown.

N. A. HAMPTON,
Special Officer.

Description of the Land referred to.

The land commonly called or known as Bogahamulahena, situated in the village of Diyawala, in the Yatikaha Korale South of the Katugampola hatpattu of the Kurunegala District, in the North-Western Province, containing in extent 2 acres and 30 perches, and shown as lot 8D in preliminary plan 959, and in the annexed diagram; and bounded as follows: on the north by Madawalawepillewa claimed by Manelhamy and another, Kohombagahamulawatta claimed by the Crown; on the east by the boundary of Mayurawati korale (the village limit of Murutenge); on the south by Nekatapitiyakumbura claimed by Weerasuriya Arachchillage Pinhamy and others, Talagahamulawatta claimed by Henayaka Mudiyansele Manelhamy; on the west by Talagahamulawatta claimed by Henayaka Mudiyansele Manelhamy, Alittewekumbura claimed by Henaika Mudiyansele Manelhamy.



Surveyor-General's Office,
Colombo, March 9, 1914.

Scale of 8 Chains to an Inch.

Kurunegala S. O. 55—1914

A. H. G. DAWSON,
for Surveyor-General.

Kurunegala Notice No. 5,199.

Notice under "The Waste Lands Ordinances of 1897, 1899, 1900, and 1903."

TAKE notice that unless within three months from May 1, 1914, the persons, if any, who claim any interest in the lands hereinafter mentioned or in any one or more of such lands or to some interest therein make claim in person or in writing to the said lands or any of them or to some interest therein to M. T. Archibald, Esq., Special Officer appointed under section 28 of "The Waste Lands Ordinances of 1897, 1899, 1900, and 1903," at his office at Fort, Colombo :

Such Special Officer, in pursuance of the powers vested in him by the said Ordinances, will declare by writing under his hand that the said lands, or such of them as to which no claim has been made, are the property of the Crown.

M. T. ARCHIBALD,
Special Officer.

Description of the Lands referred to.

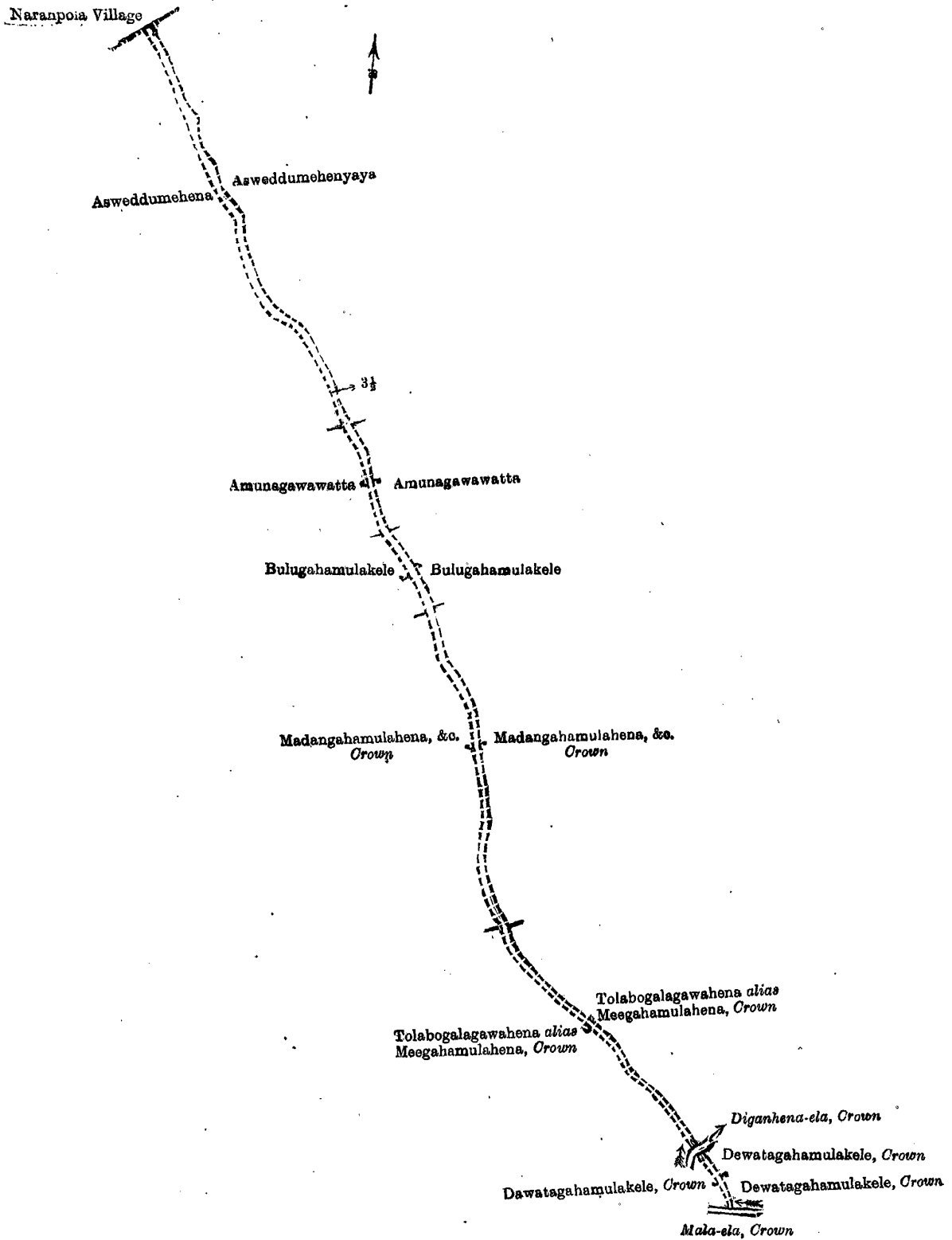
The following lots situated in the village of Lewudeniya, in the Udukaha Korale East of the Dambadeni hatpattu of the Kurunegala District, in the North-Western Province, as described in the annexed diagrams :—

I.—Preliminary plan 422.

Situation : Lewudeniya village in Udukaha Korale East of Kurunegala District.

Lot.	Name of Land.	Extent, A. R. P.
3 1/2	Gansabhawa para (road)	0 2 20

and bounded as follows : on the north by the village limit of Naranpola ; on the east by Asweddumehenya sold by the Crown, Amunagawawatta sold by the Crown, Bulugahamulakele sold by the Crown, Madangahamulahena, &c., claimed by the Crown, Tolabogalagawahena *alias* Meegahamulahena claimed by the Crown, the Diganhena-ela belonging to the Crown, Dawatagahamulakele claimed by the Crown ; on the south by the Mala-ela claimed by the Crown ; on the west by Dawatagahamulakele claimed by the Crown, Tolabogalagawahena *alias* Meegahamulahena claimed by the Crown, Madangahamulahena, &c., claimed by the Crown, Bulugahamulakele sold by the Crown, Amunagawawatta sold by the Crown, Asweddumehena sold by the Crown.



Surveyor-General's Office,
Colombo, March 6, 1914.

A. H. G. DAWSON,
for Surveyor-General.

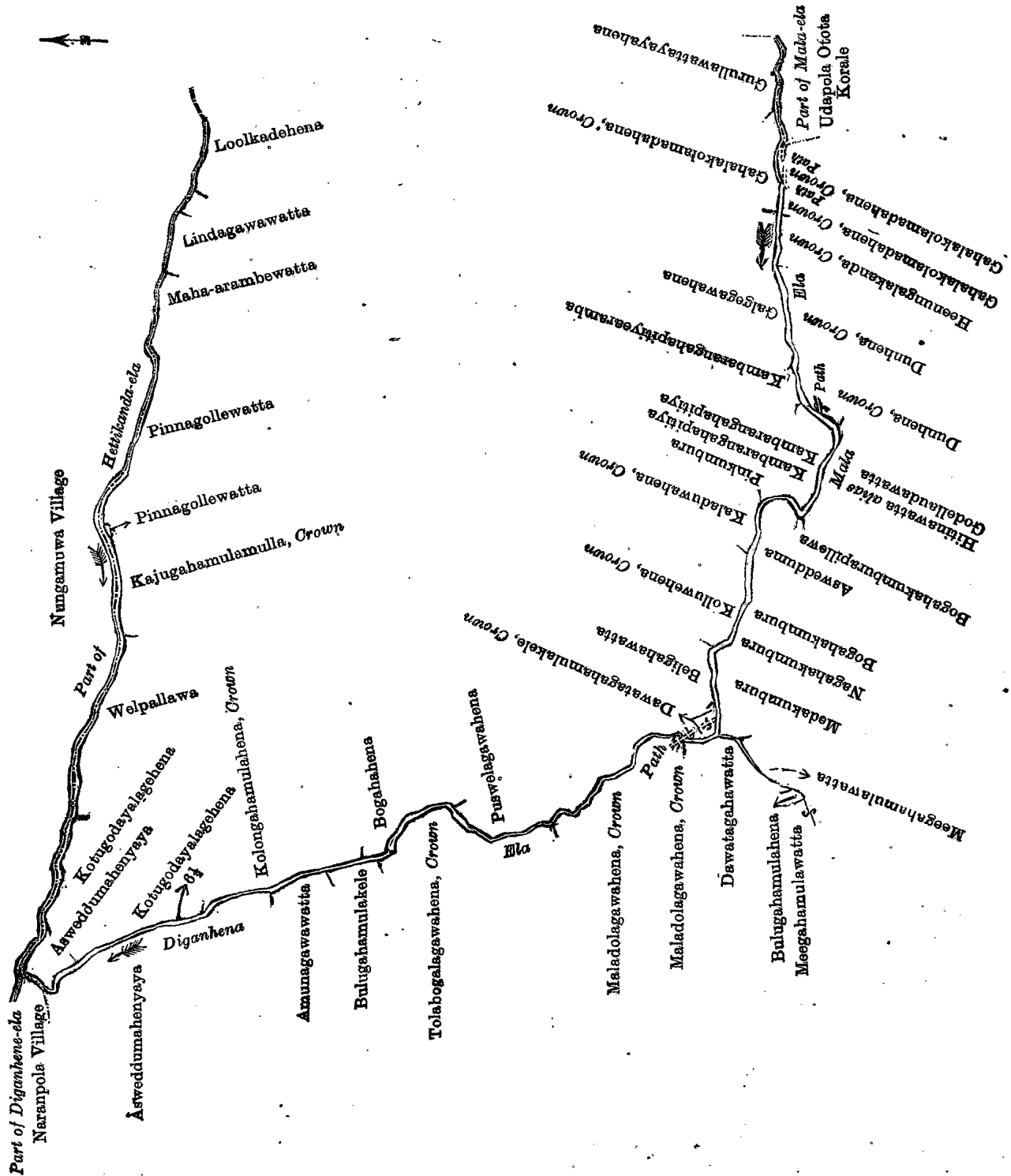
II.—Preliminary plan 422.

Situation : Lewudeniya village in Udukaha Korale East of Kurunegala District.

Lot.	Name of Land.	Extent, A. R. P.
6½	Part of Hettikanda-ela, Diganhena-ela, and Mala-ela (streams)	2 0 18

and bounded as follows : on the north by the village limit of Nungamuwa (part of Hettikanda-ela) ; on the east by Lool-kadehena sold by the Crown, Lindagawawatta sold by the Crown, Maha-arambewatta claimed by Hettiachchilage Punchappuhamy and others, Pinnagollewatta claimed by Mudalihamy Nekatrala, Kajugahamulamulla claimed by the Crown, Welpallawa sold by the Crown, Kotugodayalagehena claimed by Mahammadu Lebbe Marikar Ahamadu Lebbe of Main street, Negombo, and others, Asweddumehenyaya sold by the Crown, Kotugodayalagehena claimed by Mahammadu

Lebbe Marikar Ahamadu Lebbe of Main street, Negombo, and others, Kolongahamulahena claimed by the Crown, Bogahahena sold by the Crown, Puswelagawahena claimed by the Crown, Dawatagahamulakele claimed by the Crown, Beligahawatta sold by the Crown, Kolluwahena claimed by the Crown, Kaladuwhahena claimed by the Crown, Pinkumbura claimed by Bambaragala Pansala, Kambarangahapitiya claimed by Gamaralalage Appuhamy, Kambarangahapitiya claimed by Dissanayaka Mudiyansele Ukkuhamy and others, Kambarangahapitiyaramba claimed by Hettiachchilage Punchi Appuhamy and others, Galgegawahena sold by the Crown, Gahalakolamadahena claimed by the Crown, Gurullawattayayahena sold by the Crown; on the south by the part of the Mala-ela (the boundary of Udapola Otota korale), Gahalakolamadahena claimed by the Crown, a path, Gahalakolamadahena claimed by the Crown, Heenungalakanda claimed by the Crown, Dunhena claimed by the Crown, Hitinawatta *alias* Godellaudawatta claimed by Dissanayaka Mudiyansele Ukkuhamy and others, Bogahakumburapillewa claimed by Dissanayaka Mudiyansele Kiri Banda, Aswedduma claimed by Dissanayaka Mudiyansele Punchi Menika and others, Bogahakumbura claimed by Dissanayaka Mudiyansele Kiri Banda and others, Nagahakumbura claimed by Dissanayaka Mudiyansele Appuhamy and others, Medakumbura claimed by Gamaralalage Appuhamy, Meegahamulawatta claimed by Dissanayaka Mudiyansele Ran Menika; on the west by Meegahamulawatta claimed by Dissanayaka Mudiyansele Ran Menika, Bulugahamulahena sold by the Crown, Dawatagahawatta claimed by Dissanayaka Mudiyansele Panchirala and others, Maladolagawahena claimed by the Crown, Tolabogalagawahena claimed by the Crown, Bulugahamulakele sold by the Crown, Amunagawawatta sold by the Crown, Asweddumahenyaya sold by the Crown, the village limit of Naranpola, part of the Diganhene-ela.



Surveyor-General's Office,
Colombo, March 6, 1914.

Scale of 8 Chains to an Inch.

A. H. G. DAWSON,
for Surveyor-General.

III.—Preliminary plan 422.

Situation : Lewudeniya village in Udukaha Korale East of Kurunegala District.

Lot.	Name of Land.	Extent, A. R. P.
6½	Gansabhawa para (road)	0 2 33

and bounded as follows : on the north by Welpallawa sold by the Crown, Kajugahamulawatta, &c., claimed by the Crown, Pinnagollewatta claimed by Mudalihamy Nekatralla, the Hettikanda-ela (the village limit of Nungamuwa) ; on the east by Pinnagollewatta claimed by Mudalihamy Nekatralla, Peelahena sold by the Crown, Kajugahamulamulla, &c., claimed by the Crown, Welpallawa sold by the Crown, Kajugahamulamulla, &c., claimed by the Crown, Bogahahena sold by the Crown, Puswelagawahena claimed by the Crown, Dawatagahamulakele claimed by the Crown ; on the south by the Gansabhawa road ; on the west by Dawatagahamulakele claimed by the Crown, Puswelagawahena claimed by the Crown, Bogahahena sold by the Crown, Kolongahamulahena claimed by the Crown, Welpallawa sold by the Crown.

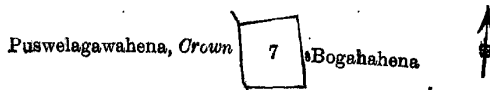
[For Diagram see page 573.]

IV.—Preliminary plan 422.

Situation : Lewudeniya village in Udukaha Korale East of Kurunegala District.

Lot.	Name of Land.	Extent, A. R. P.
7	Minipitiya (cemetery)	0 0 31

and bounded as follows : on the north, east, and south by Bogahahena sold by the Crown ; on the west by Puswelagawahena claimed by the Crown.



Surveyor-General's Office,
Colombo, March 6, 1914.

Scale of 4 Chains to an Inch.

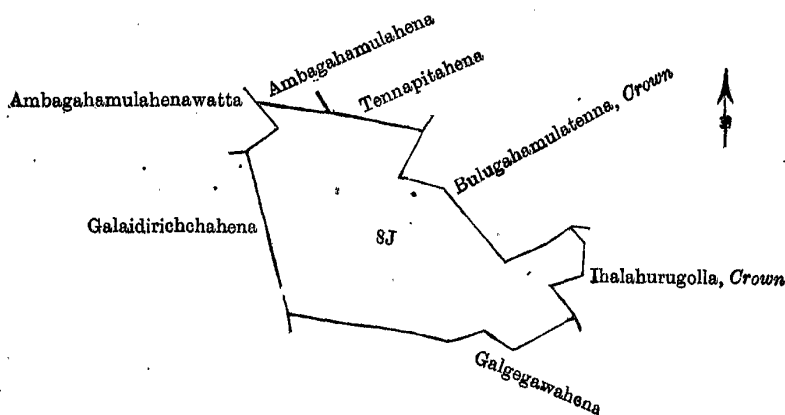
A. H. G. DAWSON,
for Surveyor-General.

V.—Preliminary plan 422.

Situation : Lewudeniya village in Udukaha Korale East of Kurunegala District.

Lot.	Name of Land.	Extent, A. R. P.
8J	Galaidivichchahena (high jungle)	2 1 35

and bounded as follows : on the north by Ambagahamulahena sold by the Crown, Tennapitahena sold by the Crown ; on the east by Bulugahamulatenna claimed by the Crown, Ihalakurugolla claimed by the Crown ; on the south by Galgegawahena sold by the Crown ; on the west by Galaidivichchahena sold by the Crown, Ambagahamulahenawatta sold by the Crown.



Surveyor-General's Office,
Colombo, March 6, 1914.

Scale of 4 Chains to an Inch.

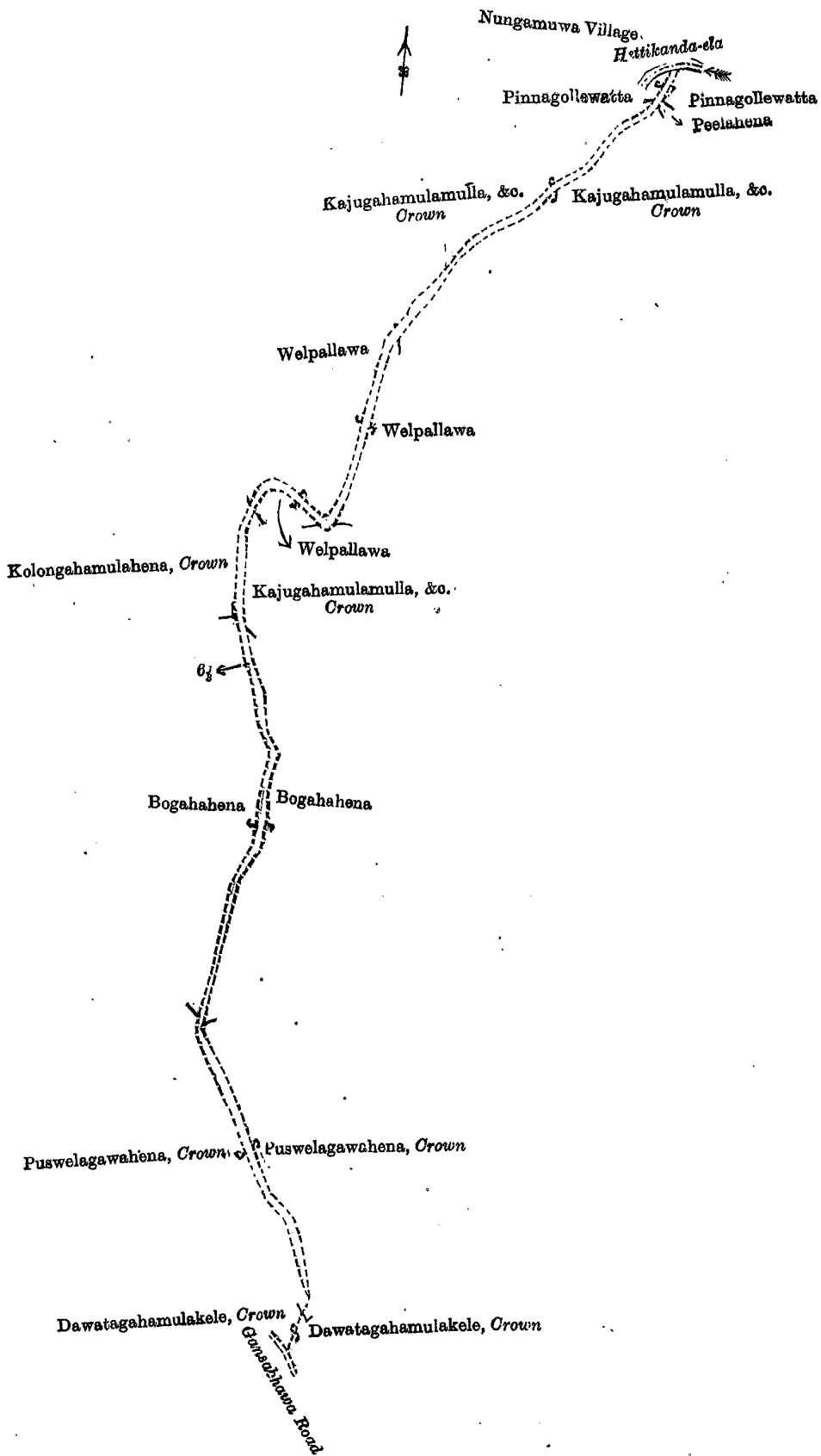
A. H. G. DAWSON,
for Surveyor-General.

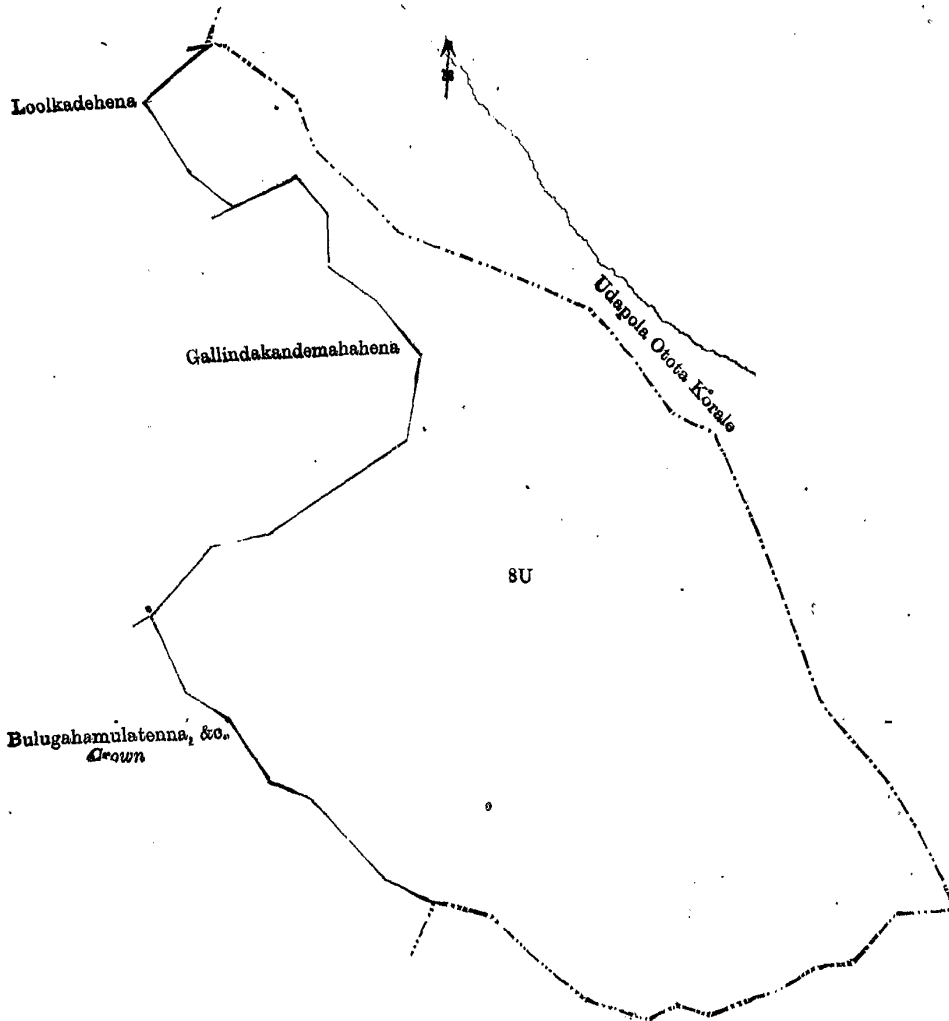
VI.—Preliminary plan 422.

Situation : Lewudeniya village in Udukaha Korale East of Kurunegala District.

Lot.	Name of Land.	Extent, A. R. P.
8U	Diyatalawemukalana (forest)	18 1 26

and bounded as follows : on the north, east, and south by the boundary of Udapola Otota korale ; on the west by Bulugahamulatenna, &c., claimed by the Crown, Gallindakandemahahena sold by the Crown, Lookadehena sold by the Crown.





Surveyor-General's Office,
Colombo, March 6, 1914.

Scale of 4 Chains to an Inch.

A. H. G. DAWSON,
for Surveyor-General.

VII.—Preliminary plan 422.

Situation : Lewudeniya village in Udukaha Korale East of Kurunegala District.

Lot.	Name of Land.	Extent, A. R. P.
15	Gallindakandemukulana (forest)	7 2 29

and bounded as follows : on the north by Kajugahamulamulla claimed by the Crown, Mahahena sold by the Crown, Ambagahamulahenewatta sold by the Crown ; on the east by Alakotuwa claimed by the Crown ; on the south by Kaladuwhena claimed by the Crown ; on the west by Kolluwehena claimed by the Crown, Nugagahamulamulla sold by the Crown Kekunagahamulamulla claimed by the Crown, Bogahahena sold by the Crown.

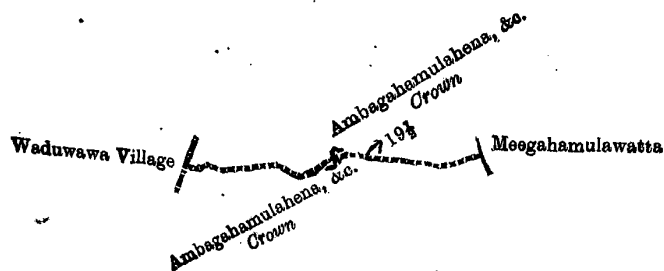
[For Diagram see page 575.]

VIII.—Preliminary plan 422.

Situation : Lewudeniya village in Udukaha Korale East of Kurunegala District.

Lot.	Name of Land.	Extent, A. R. P.
19½	Para (footpath)	0 0 8

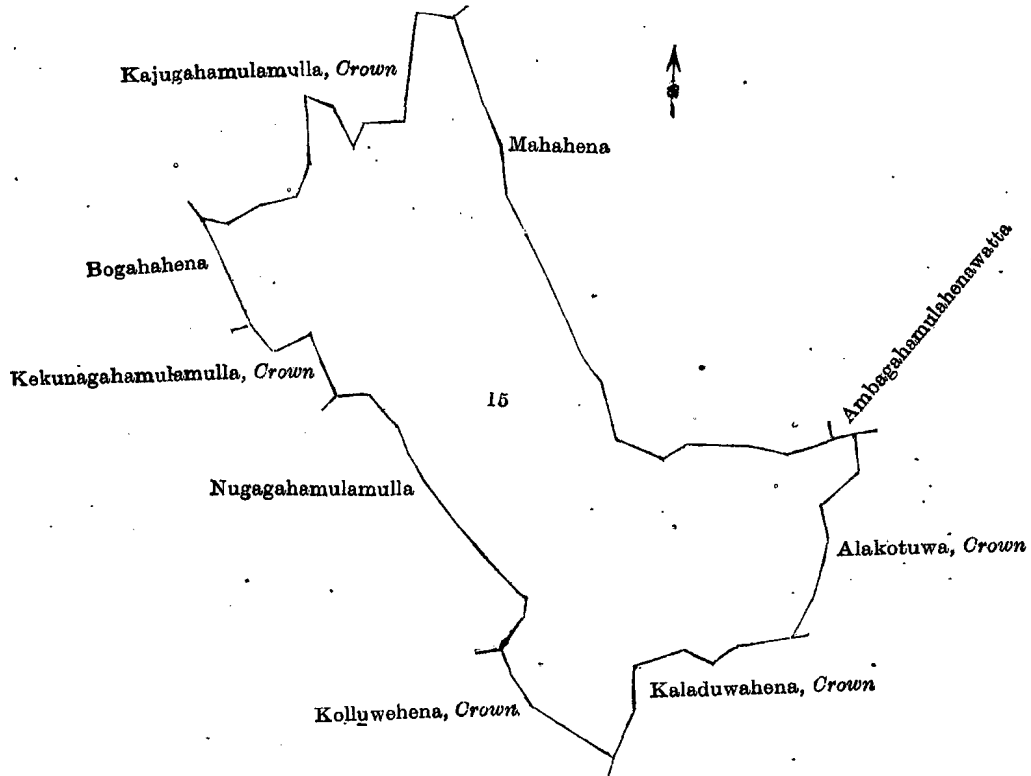
and bounded as follows : on the north by Ambagahamulahena, &c., claimed by the Crown ; on the east by Meegahamulawatta claimed by Dissanayaka Mudiyansele Ran Menika ; on the south by Ambagahamulahena, &c., claimed by the Crown ; on the west by the village limit of Waduwawa.



Surveyor-General's Office,
Colombo, March 6, 1914.

Scale of 4 Chains to an Inch.

A. H. G. DAWSON,
for Surveyor-General.



Surveyor-General's Office,
Colombo, March 6, 1914.

Scale of 4 Chains to an Inch.

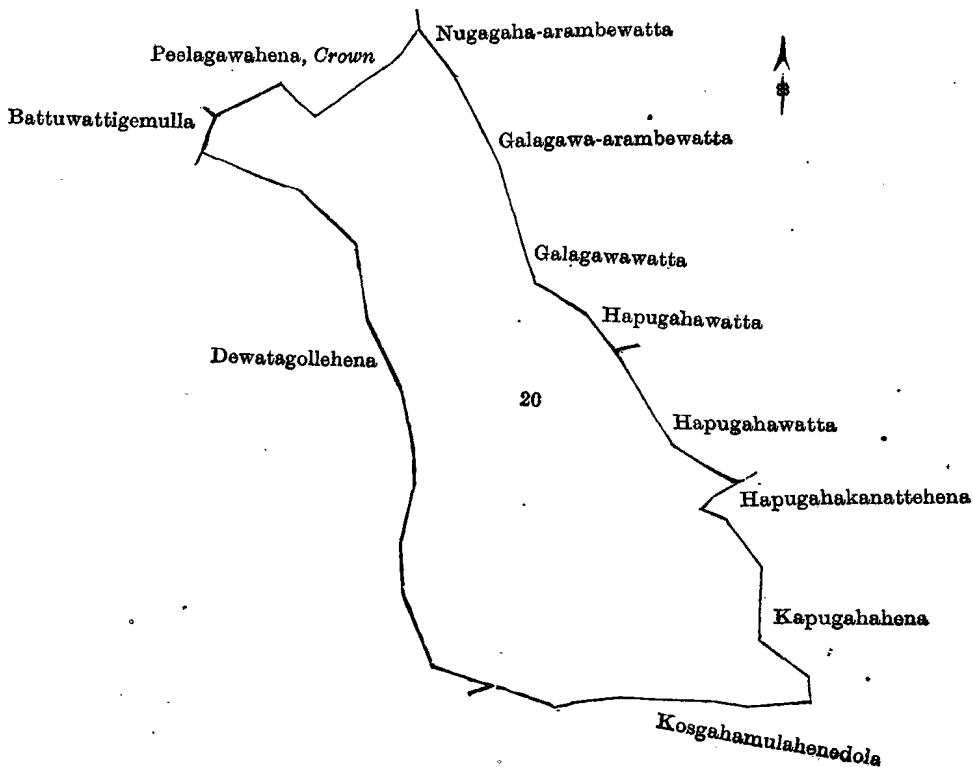
A. H. G. DAWSON,
for Surveyor-General.

IX.—Preliminary plan 422.

Situation : Lewudeniya village in Udukaha Korale East of Kurunegala District.

Lot.	Name of Land.	Extent, A. R. P.
20	Danunugollemukalana <i>alias</i> Patangigolla (forest)	7 1 4

and bounded as follows : on the north by Peelagawahena claimed by the Crown ; on the east by Nugagaha-arambewatta claimed by Dassanayaka Mudiyansele Kiri Banda and others ; Galagawa-arambewatta claimed by Dassanayaka Mudiyansele Siyatuhamy and others, Galagawawatta claimed by Gamaralalage Punchirala, Hapugahawatta claimed by Mudalihamy Nekatralla, Hapugahawatta sold by the Crown, Hapugahakanattehena claimed by Atauda Achchillage Dingiri Appu and others, Kapugahahena claimed by Weerakodi Achchillage Mudalihamy ; on the south by Kosgahamulahenedola claimed by Atauda Achchillage Punchirala and others ; on the west by Dewatagollehena sold by the Crown, Battuwattigemulla sold by the Crown.



Surveyor-General's Office,
Colombo, March 6, 1914.

Scale of 4 Chains to an Inch.

A. H. G. DAWSON,
for Surveyor-General.

X.—Preliminary plan 422.

Situation : Lewudeniya village in Udukaha Korale East of Kurunegala District.

Lot.	Name of Land.	Extent, A. R. P.
24½	Gansabhawa para (path)	0 2 19

and bounded as follows : on the north by Nawagahakumbura claimed by Gamaralalage PUNCHIRALA ; on the east by Habarigewatta claimed by Dissanayaka Mudiyansele Appuhamy, Karagahamulawatta claimed by Mudalihamy Nekatrala, Karagahamulawatta claimed by Dissanayaka Mudiyansele Siyatuhamy and others, Keballagahawatta claimed by Gamaralalage PUNCHIRALA, Elwatta claimed by Mudalihamy Nekatrala, Divulgahamulahena claimed by the Crown, Kapuhena claimed by the Crown, Dunukeyapotapillewa sold by the Crown, Ihaladanukeyapota claimed by Gamaralalage Appuhamy, Pansalawatta claimed by Lewudeniya Pansala, Ambalamagawahena sold by the Crown, Ambalamagawahena claimed by the Crown, Banamaduwegawahena sold by the Crown ; on the south by the village limit of Hangawatta ; on the west by Banamaduwegawahena sold by the Crown, Ambalamagawahena claimed by the Crown, Ambalamagawahena sold by the Crown, Pansalawatta claimed by Lewudeniya Pansala, Ihaladunkeyapota claimed by Gamaralalage Appuhamy, Dunukeyapotapillewa sold by the Crown, Kapugahahena, &c., claimed by S. P. Wijesuriya, Notary Public, and others, Kapuhena claimed by the Crown, Divulgahamulahena claimed by the Crown, Elwatta claimed by Mudalihamy Nekatrala, Galagawawatta claimed by Gamaralalage PUNCHIRALA, Galagawa-arambewatta claimed by Disanayaka Mudiyansele Siyatuhamy and others, Nugagaha-arambewatta claimed by Dissanayaka Mudiyansele Kiri Banda and others.

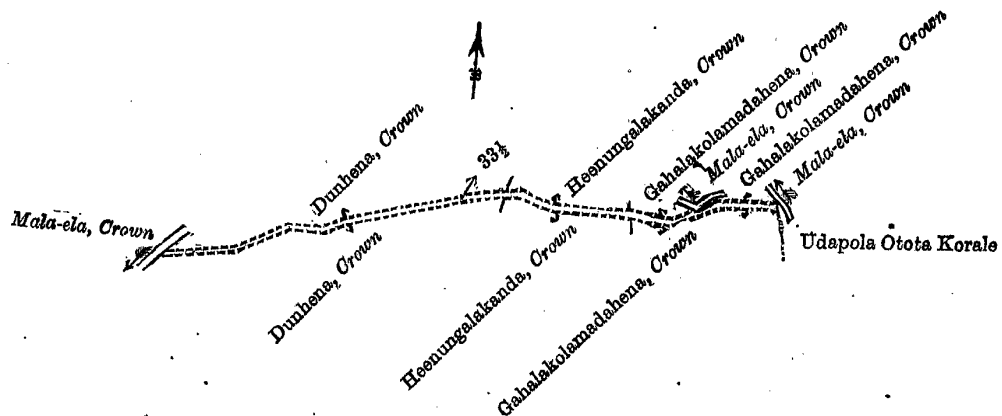
[For Diagram see page 577.]

XI.—Preliminary plan 422.

Situation : Lewudeniya village in Udukaha Korale East of Kurunegala District.

Lot.	Name of Land.	Extent, A. R. P.
33½	Para (path)	0 0 34

and bounded as follows : on the north by Dunhena claimed by the Crown, Heenungalakanda claimed by the Crown, Gahalakolamadahena claimed by the Crown, the Mala-ela claimed by the Crown, Gahalakolamadahena claimed by the Crown ; on the east by the Mala-ela claimed by the Crown, the boundary of Udapola Otota korale ; on the south by Gahalakolamadahena claimed by the Crown, Heenungalakanda claimed by the Crown, Dunhena claimed by the Crown ; on the west by the Mala-ela:

Surveyor-General's Office,
Colombo, March 6, 1914.

Scale of 4 Chains to an Inch.

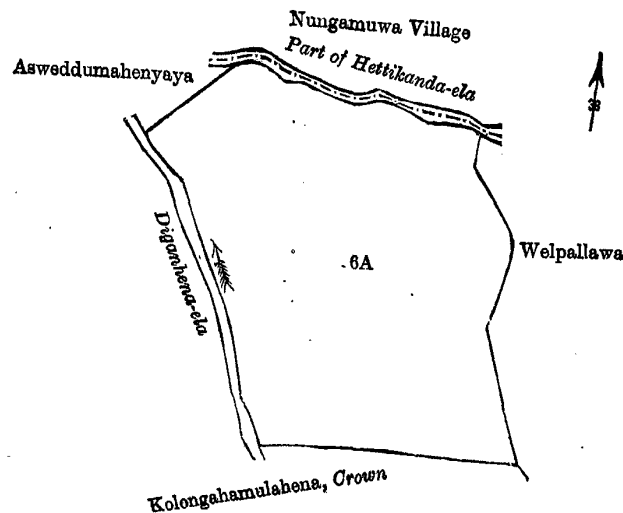
A. H. G. DAWSON,
for Surveyor-General.

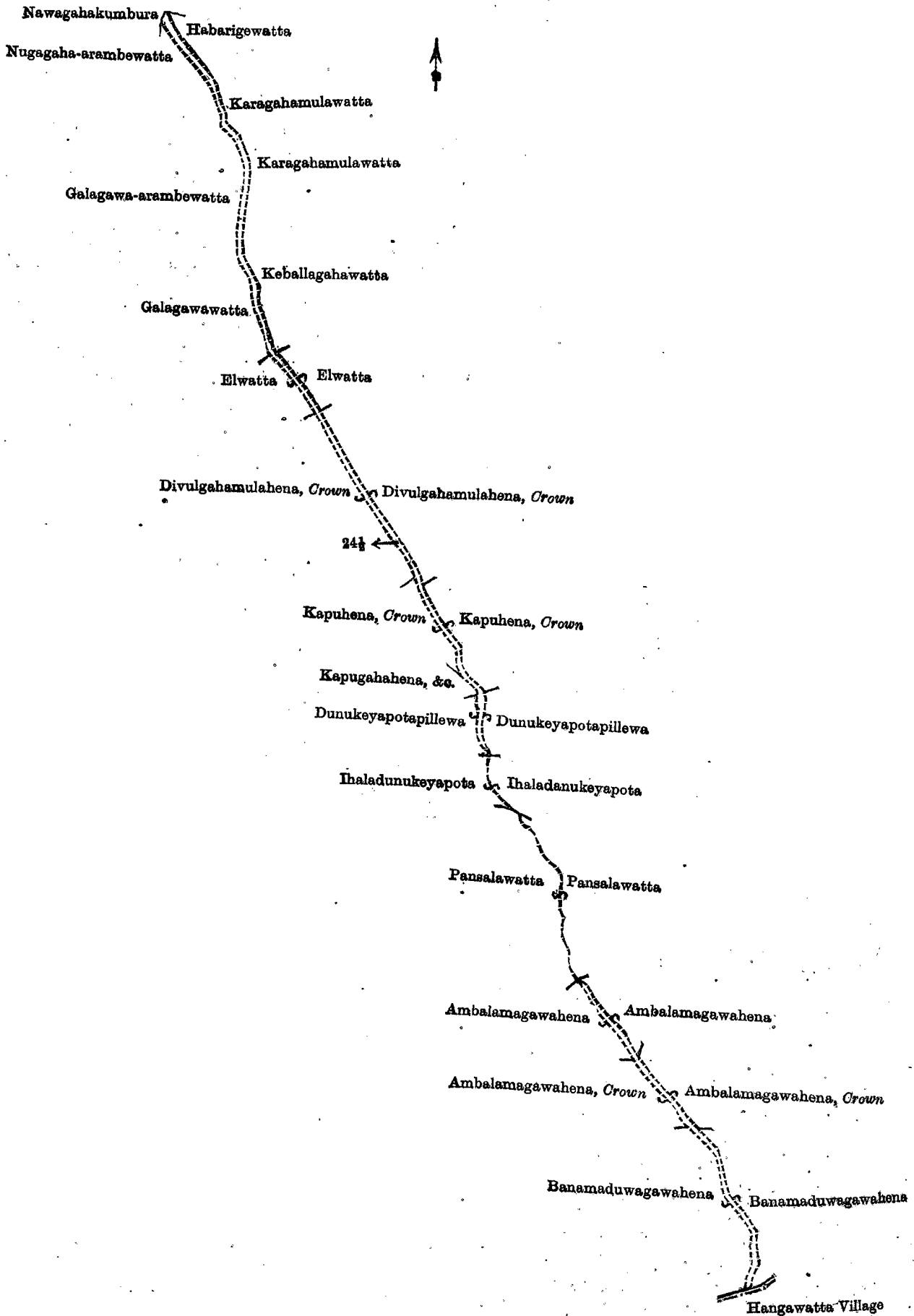
XII.—Preliminary plan 422.

Situation : Lewudeniya village in Udukaha Korale East of Kurunegala District.

Lot.	Name of Land.	Extent, A. R. P.
6A	Kotugodayalagehena	5 0 31

and bounded as follows : on the north by the part of the Hettikanda-ela (the village limit of Nungamuwa) ; on the east by Welpallawa sold by the Crown ; on the south by Kolongahamulahena claimed by the Crown ; on the west by the Diganhena-ela, Asweddumahenyaya sold by the Crown.

Surveyor-General's Office,
Colombo, March 6, 1914.Scale of 4 Chains to an Inch.
Kurunegala S. O. 56—1914.A. H. G. DAWSON,
for Surveyor-General.



FINAL ORDERS.

Hambantota S. O. No. 1,065.

Order under Section 4, Sub-section (1), of "The Waste Lands Ordinances of 1897, 1899, 1900, and 1903," declaring Land to be Crown Property.

In the matter of the land commonly called or known as Hatarakuttuhena, situate in the village of Tamaduwa, in the West Giruwa pattu of the Hambantota District, in the Southern Province, and of "The Waste Lands Ordinances of 1897, 1899, 1900, and 1903."

WHEREAS in pursuance of section 1 of the said Ordinances it was duly notified on November 15, 1912, that if no claim to the land commonly called or known as Hatarakuttuhena, situate in the village of Tamaduwa, in the West Giruwa pattu of the Hambantota District, in the Southern Province, containing in extent 1 acre 2 roods and 25 perches, and shown as lot 33 in preliminary plan 240 and in the annexed diagram, was made to Walter Ernest Wait, Special Officer appointed under section 28 of the said Ordinances, within the period of three months from the date specified in such notice, such land would be declared the property of the Crown, and dealt with on account of the Crown (*vide* Notice No. 4,621):

And whereas (1) Rajapaksage Don Samel, (2) Samarawickrama Hetti Arachchige Dingi Appuhami made claim thereto, and whereas the said claimants, by an agreement dated May 23, 1913, in consideration of being declared the purchasers of lot 34 of 3 roods and 4 perches for a sum of Rs. 7.50, in block survey preliminary plan 240, withdrew claim to the said lot 33, I, Walter Ernest Wait, Special Officer appointed under section 28 of the said Ordinances, under and by virtue of the powers vested in me in that behalf by section 4 of the said Ordinances, do hereby, on February 11, 1914, order and declare, under section 4, sub-section (1), of the said Ordinances, that the said land, as more fully described herein below, is the property of the Crown.

Description of the Land referred to.

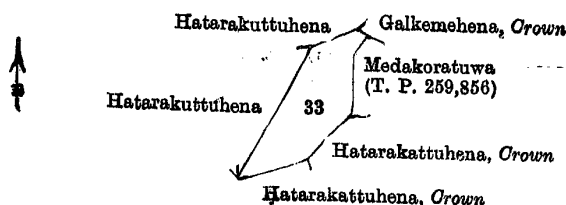
The following lot situated in the village of Tamaduwa, in the West Giruwa pattu of the Hambantota District, in the Southern Province, as described in the annexed diagram:—

Preliminary plan 240.

Situation: Tamaduwa village in West Giruwa pattu of Hambantota District.

Lot.	Name of Land.	Extent, A. R. P.
33	Hatarakuttuhena	1 2 25

and bounded as follows: on the north by Hatarakuttuhena declared to be the property of the Crown under the Waste Lands Ordinances, Galkemehena to be declared the property of the Crown under the Waste Lands Ordinances; on the east by Medakoratuwa sold by the Crown (T. P. 259,856), Hatarakuttuhena declared to be the property of the Crown under the Waste Lands Ordinances; on the south by Hatarakuttuhena declared to be the property of the Crown under the Waste Lands Ordinances; on the west by Hatarakuttuhena sold to Rajapaksa Don Samel and another under the Waste Lands Ordinances.



Surveyor-General's Office,
Colombo, January 28, 1914.

Scale of 8 Chains to an Inch.

A. H. G. DAWSON,
for Surveyor-General.

February 11, 1914.

W. E. WAIT,
Special Officer.

Hambantota S. O. No. 1,066.

Order under Section 2 of "The Waste Lands Ordinances of 1897, 1899, 1900, and 1903," declaring Lands to be Crown Property.

In the matter of the lands commonly called or known as Galkemehena, Kalaotuwawehena, situate in the village of Tamaduwa, in the Giruwa Pattu West of the Hambantota District, in the Southern Province, and of "The Waste Lands Ordinances of 1897, 1899, 1900, and 1903."

THE notice required by section 1 of "The Waste Lands Ordinances of 1897, 1899, 1900, and 1903," having been duly published in manner prescribed by that section in respect of the above-named lands (*vide* Notice No. 4,621), and no claim having been made to the said lands or to any interest therein within the period of three months from the date specified in the said notice, I, Walter Ernest Wait, Special Officer appointed under section 28 of the said Ordinances, under and by virtue of the powers vested in me in that behalf by section 2 of the said Ordinances, do hereby, on February 11, 1914, order and declare that the said lands, as more fully described herein below, situate in the village of Tamaduwa, in the Giruwa Pattu West of the Hambantota District, in the Southern Province, and shown as lots 32 and 89 in preliminary plan 240 and in the annexed diagrams, and containing in extent 3 acres 2 roods and 11 perches, are the property of the Crown.

Description of the Lands referred to.

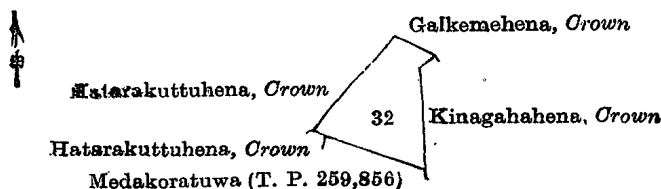
The following lots situated in the village of Tamaduwa, in the Giruwa Pattu West of the Hambantota District, in the Southern Province, as described in the annexed diagrams :—

I.—Preliminary plan 240.

Situation : Tamaduwa village in Giruwa Pattu West of Hambantota District.

Lot.	Name of Land.	Extent, A. R. P.
32	Galkemehena	1 1 27

and bounded as follows : on the north by Galkemehena declared the property of the Crown under the Waste Lands Ordinances ; on the east by Kinagahahena declared the property of the Crown under the Waste Lands Ordinances ; on the south by Medakoratuwa sold by Crown (T. P. 259,856), Hatarakuttuhena to be declared the property of the Crown under the Waste Lands Ordinances ; on the west by Hatarakuttuhena declared the property of the Crown under the Waste Lands Ordinances.



Surveyor-General's Office,
Colombo, January 28, 1914.

Scale of 8 Chains to an Inch.

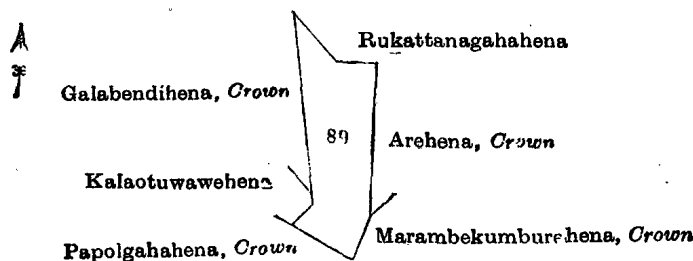
A. H. G. DAWSON,
for Surveyor-General.

II.—Preliminary plan 240.

Situation : Tamaduwa village in Giruwa Pattu West of Hambantota District.

Lot.	Name of Land.	Extent, A. R. P.
89	Kalaotuwawehena	2 0 24

and bounded as follows : on the north by Rukattanagahahena claimed by Rajapaksapatirana Don Bastian ; on the east by Arehena claimed by the Crown, Marambekumburahena claimed by the Crown ; on the south by Papolgahahena claimed by the Crown ; on the west by Kalaotuwawehena claimed by Jayawickrama Singatchige Siman and others, Galabendihena claimed by the Crown.



Surveyor-General's Office,
Colombo, September 28, 1912.

Scale of 8 Chains to an Inch.

A. H. G. DAWSON,
for Surveyor-General.

February 11, 1914.

W. E. WAIT,
Special Officer.

Hambantota S. O. No. 1,067.**Order under Section 4, Sub-section (1), of "The Waste Lands Ordinances of 1897, 1899, 1900, and 1903."**

In the matter of the land commonly called or known as Hatarakuttuhena, situate in the village of Tamaduwa, in the West Giruwa pattu of the Hambantota District, in the Southern Province, and of "The Waste Lands Ordinances of 1897, 1899, 1900, and 1903."

WHEREAS in pursuance of section 1 of the said Ordinances it was duly declared and notified on November 15, 1912, that if no claim to the land commonly called or known as Hatarakuttuhena, situate in the village of Tamaduwa, in the West Giruwa pattu of the Hambantota District, in the Southern Province, containing in extent 3 roods and 4 perches, and shown as lot 34 in preliminary plan 240 and in the annexed diagram, was made to Walter Ernest Wait, Special Officer appointed under section 28 of the said Ordinances, within the period of three months from the date specified in the said notice, such land would be declared the property of the Crown, and dealt with on account of the Crown (*vide* Notice No. 4,621) :

And whereas (1) Rajapaksage Don Samel, (2) Samarawickrama Hetti Arachchige Dingi Appuhami made claim thereto, and I, Walter Ernest Wait, Special Officer appointed under section 28 of the said Ordinances, made due inquiry into such claim, and whereas the said claimants and I came to an agreement in writing dated May 23, 1913, concerning the said land, under section 4, sub-section (1), of the said Ordinances, whereby it was agreed that the said claimants should be declared the purchaser of the said land upon payment, on or before August 31, 1913, to the Assistant Government Agent of Hambantota, of a sum of Seven Rupees and Fifty Cents (Rs. 7.50) only, as the purchase amount of the said land, and whereas the said amount has been duly paid by the said claimants, they are hereby, in pursuance of the agreement afore-mentioned, declared to be the purchasers of the said land, as more fully described herein below.

Description of the Land referred to.

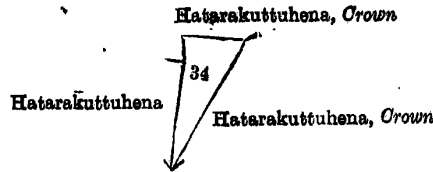
The following lot situated in the village of Tamaduwa, in the West Giruwa pattu of the Hambantota District, in the Southern Province, as described in the annexed diagrams:—

Preliminary plan 240.

Situation: Tamaduwa village in West Giruwa pattu of Hambantota District.

Lot.	Name of Land.	Extent, A. R. P.
34	Hatarakuttuhena	0 3 4

and bounded as follows: on the north, east, and south by Hatarakuttuhena declared the property of the Crown under the Waste Lands Ordinances; on the west by Hatarakuttuhena claimed by Rajapaksa Patiranage Davith, Hatarakuttuhena declared the property of the Crown under the Waste Lands Ordinances.



Surveyor-General's Office,
Colombo, January 28, 1914

Scale of 8 Chains to an Inch.

A. H. G. DAWSON,
for Surveyor-General

February 11, 1914. W. E. WAIT,
Special Officer.

Hambantota S. O. No. 1,068.

Order under Section 4, Sub-section (1), of "The Waste Lands Ordinances of 1897, 1899, 1900, and 1903," declaring Land to be Crown Property.

In the matter of the land commonly called or known as Weheremaluwa, &c., situate in the village of Udaberagama, in the Magam pattu of the Hambantota District, in the Southern Province, and of "The Waste Lands Ordinances of 1897, 1899, 1900, and 1903."

WHEREAS in pursuance of section 1 of the said Ordinances it was duly notified on September 8, 1911, that if no claim to the land commonly called or known as Weheremaluwa, &c., situate in the village of Udaberagama, in the Magam pattu of the Hambantota District, in the Southern Province, containing in extent 22 acres and 11 perches, and shown as lot 4 in preliminary plan 566 and in the annexed diagram, was made to Maxwell MacLagan Wedderburn, Special Officer appointed under section 28 of the said Ordinances, within the period of three months from the date specified in such notice, such land would be declared the property of the Crown, and dealt with on account of the Crown (*vide* Notice No. 4,204):

And whereas Walawe Gunapala Unnanse made claim thereto, and whereas the said claimant by an agreement dated June 25, 1912, in consideration of the Vilgan Vihare being declared the purchaser of 2 acres more or less of lot 4, now shown as lot 4B in block survey preliminary plan 566, for a sum of Rs. 30, withdrew claim to the said lot 4, I, Walter Ernest Wait, Special Officer appointed under section 28 of the said Ordinances, under and by virtue of the powers vested in me in that behalf by section 4 of the said Ordinances, do hereby, on February 12, 1914, order and declare under section 4, sub-section (1), of the said Ordinances, that the said lot 4, as more fully described herein below, is the property of the Crown.

Description of the Land referred to.

The following lot situated in the village of Udaberagama, in the Magam pattu of the Hambantota District, in the Southern Province, as described in the annexed diagram:—

Preliminary plan 566.

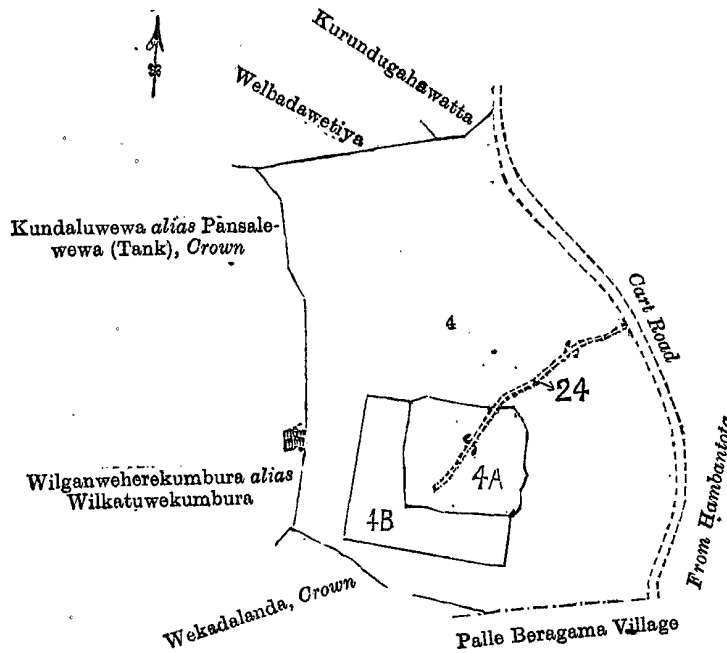
Situation: Udaberagama village in Magam pattu of Hambantota District.

Lot.	Name of Land.	Extent, A. R. P.
4	Weheremaluwa, &c.	22 0 11

and bounded as follows: on the north by Welbadawetiya claimed by the Crown, Kurundugahawatta claimed by Amarakongamage Abanchi; on the east by a cart road; on the south by the village limit of Palleberagama, Wekadalande claimed by the Crown; on the west by Wilganweherekumbura *alias* Wilkatuwekumbura claimed by Vilgan Vihare, Kundaluwewa *alias* Pansalewewa (tank) belonging to the Crown.

NOTE.—The following lots lying within the above boundaries are excluded from this order, and their aggregate acreage of 4 acres 2 roods and 23 perches is not included in the extent of 22 acres and 11 perches given above:—

Lot.	Name of Land.	Extent, A. R. P.
4A	Wilganuwehena (T. P. 298,688)	2 1 2
4B	Weheremaluwa, &c.	2 1 21
		4 2 23



Surveyor-General's Office,
Colombo, January 27, 1914.

Scale of 8 Chains to an Inch.

A. H. G. DAWSON,
for Surveyor-General.

February 12, 1914. W. E. WAIT,
Special Officer.

Hambantota S. O. No. 1,069.

Order under Section 4, Sub-section (1), of "The Waste Lands Ordinances of 1897, 1899, 1900, and 1903."

In the matter of the land commonly called or known as Weheremaluwa, &c., situate in the village of Udaberagama, in the Magam pattu of the Hambantota District, in the Southern Province, and of "The Waste Lands Ordinances of 1897, 1899, 1900, and 1903."

WHEREAS in pursuance of section 1 of the said Ordinances it was duly declared and notified on September 8, 1911, that if no claim to the land commonly called or known as Weheremaluwa, &c., situate in the village of Udaberagama, in the Magam pattu of the Hambantota District, in the Southern Province, containing in extent 2 acres 1 rood and 21 perches, and shown as lot 4B in preliminary plan 566 and in the annexed diagram, was made to Maxwell MacLagan Wedderburn, Special Officer appointed under section 28 of the said Ordinances, within the period of three months from the date specified in the said notice, such land would be declared the property of the Crown, and dealt with on account of the Crown (*vide* Notice No. 4,204):

And whereas Walawe Gunapala Unnanse made claim thereto, and I, Walter Ernest Wait, Special Officer appointed under section 28 of the said Ordinances, made due inquiry into such claim, and whereas the said claimant and I, with the consent of His Excellency the Governor, came to an agreement in writing dated June 25, 1912, concerning the said land, under section 4, sub-section (1), of the said Ordinances, whereby it was agreed that the Vilgam vihare should be declared the purchaser of the said land upon payment on or before September 30, 1912, to the Assistant Government Agent of Hambantota, of a sum of Thirty Rupees (Rs. 30) only, as the purchase amount of the said land, and whereas the said amount has been duly paid by the said claimant, the Vilgam vihare is hereby, in pursuance of the agreement afore-mentioned, declared to be the purchaser of the said land, as more fully described herein below.

Description of the Land referred to.

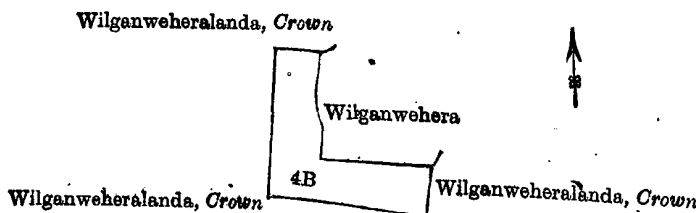
The following lot situated in the village of Udaberagama, in the Magam pattu of the Hambantota District, in the Southern Province, as described in the annexed diagrams:—

Preliminary plan 566.

Situation: Udaberagama village in Magam pattu korale of Hambantota District.

Lot.	Name of Land.	Extent, A. R. P.
4B	Weheremaluwa, &c.	2 1 21

and bounded as follows: on the north by Wilganweheralanda to be declared the property of the Crown under the Waste Lands Ordinances; on the east by Wilganwehera claimed by the vihare, Wilganweheralanda to be declared the property of the Crown under the Waste Lands Ordinances; on the south and west by Wilganweheralanda to be declared the property of the Crown under the Waste Lands Ordinances.



Surveyor-General's Office,
Colombo, January 27, 1914.

Scale of 8 Chains to an Inch.

A. H. G. DAWSON,
for Surveyor-General.

February 12, 1914. W. E. WAIT,
Special Officer.

Kurunegala S. O. No. 737.

Order under Section 4, Sub-section (1), of "The Waste Lands Ordinances of 1897; 1899, 1900, and 1903."

In the matter of the land commonly called or known as Malhena, situate in the village of Wilattawa, in the Yagam pattu korale of the Katugampola hatpattu of the Kurunegala District, in the North-Western Province, and of "The Waste Lands Ordinances of 1897, 1899, 1900, and 1903."

WHEREAS in pursuance of section 1 of the said Ordinances it was duly declared and notified on April 28, 1911, that if no claim to the land commonly called or known as Malhena, situate in the village of Wilattawa, in the Yagam pattu korale of the Katugampola hatpattu of the Kurunegala District, in the North-Western Province, containing in extent 22 acres and 38 perches, and shown as lot 3K in preliminary plan 1,446 and in the annexed diagram, was made to John Murray Davies, Special Officer appointed under section 28 of the said Ordinances, within the period of three months from the date specified in the said notice, such land would be declared the property of the Crown, and dealt with on account of the Crown (*vide* Notice No. 4,055):

And whereas (1) Tilakanayaka Adikari Mudiyansele Punchihamy, (2) ditto Ukku Banda, (3) ditto Dingiri *alias* Dingiri Menika, (4) ditto Appuhamy, (5) ditto Manelhamy, (6) ditto Urdihamy, (7) Wijesingha Hettiachchi Mudiyansele Baronchi Appuhamy, (8) Tilakanayaka Adikari Mudiyansele Manelhamy, (9) ditto Mutumenika, (10) ditto Kiri Menikhamy, (11) Wijesingha Hettiachchi Mudiyansele Laischamy made claim thereto, and John George Fraser and Howard Orme Fox, Special Officers appointed under section 28 of the said Ordinances, made due inquiry into such claim, and whereas the said claimants and Howard Orme Fox, John Murray Davies, and N. A. Hampton, Special Officers, with the consent of His Excellency the Governor, came to agreements in writing dated August 10, 1911, September 6, 1911 and January 5, 1912, concerning the said land, under section 4, sub-section (1), of the said Ordinances, whereby it was agreed that the said claimants should be declared the purchasers of the said lands upon payment, on or before October 10, 1911, and in the case of the 11th claimant, on or before April 5, 1912, this date of payment being subsequently extended to February 15, 1913, to the Treasury Officer at Chilaw, of a sum of Three Hundred Rupees and Fifty Two (Rs. 352) only, as the purchase amount of the said land, and whereas the said amount has been paid by the said claimants they are hereby, in pursuance of the agreement afore-mentioned, declared to be the purchasers of the said land, as more fully described herein below.

Description of the Land referred to.

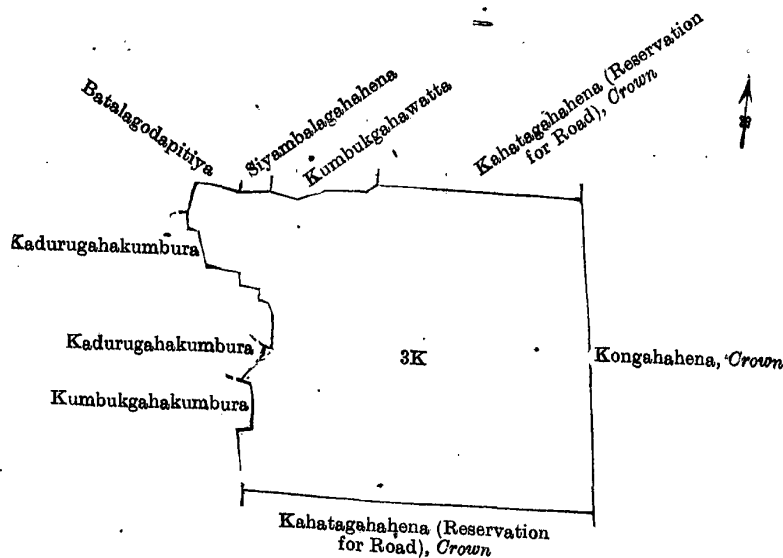
The following lot situated in the village of Wilattawa, in the Yagam pattu korale of the Katugampola hatpattu of the Kurunegala District, in the North-Western Province, as described in the annexed diagram:—

Preliminary plan 1,446.

Situation: Wilattawa village in Yagam pattu korale of Katugampola hatpattu, Kurunegala District.

Lot.	Name of Land.	Extent, A. R. P.
3K	Malhena	22 0 38

and bounded as follows: on the north by Batalagodapitiya claimed by Kadirappulage Nonahamy and others, Siyambalagahahena sold to Tilakanayaka Adikari Mudiyansele Appurula and others under the Waste Lands Ordinances, Kumbukgahawatta claimed by Tilakanayaka Adikari Mudiyansele James Singho and another, Kahatagahahena (reservation for road) to be declared the property of the Crown under the Waste Lands Ordinances; on the east by Kongahahena to be declared the property of the Crown under the Waste Lands Ordinances; on the south by Kahatagahahena (reservation for road) to be declared the property of the Crown under the Waste Lands Ordinances; and on the west by Kumbukgahakumbura claimed by Ausadahamillage Appuhamy and others, Kadurugahakumbura claimed by Appuhamy Dingiri and another, Kadurugahakumbura claimed by Ausadahamillage Appuhamy and others, Batalagodapitiya claimed by Kadirappulage Nonahamy and others.



Surveyor-General's Office,
Colombo, September 24, 1913.

Scale of 8 Chains to an Inch.

A. J. WICKWAR,
for Surveyor-General.

October 23, 1913.

J. M. DAVIES,
Special Officer.

Kurunegala S. O. No. 738.

Order under Section 4, Sub-section (1), of "The Waste Lands Ordinances of 1897, 1899, 1900, and 1903."

In the matter of the lands commonly called or known as Helambagahawatta, Hirigollawatta (reservation for road), situate in the village of Wilattawa, in the Yagam pattu korale of the Katugampola hatpattu of the Kurunegala District, in the North-Western Province, and of "The Waste Lands Ordinances of 1897, 1899, 1900, and 1903."

WHEREAS in pursuance of section 1 of the said Ordinances it was duly declared and notified on April 28, 1911, that if no claim to the land commonly called or known as Helambagahawatta, Hirigollawatta (reservation for road), situate in the village of Wilattawa, in the Yagam pattu korale of the Katugampola hatpattu of the Kurunegala District, in the North-Western Province, containing in extent 11 acres 2 roods and 36 perches, and now shown as lots 1½, 1½A in preliminary plan 1,446 and in the annexed diagram, was made to John Murray Davies, Special Officer appointed under section 28 of the said Ordinances, within the period of three months from the date specified in the said notice, such lands would be declared the property of the Crown, and dealt with on account of the Crown (*vide* Notice No. 4,055):

And whereas Ratugamage Virginia Fernando made claim thereto, and John George Fraser, Special Officer appointed under section 28 of the said Ordinances, made due inquiry into such claim, and whereas the said claimant and John Murray Davies, Special Officer appointed under section 28 of the said Ordinances, with the consent of His Excellency the Governor, came to an agreement in writing dated August 10, 1911, concerning the said lands, under section 4, sub-section (1), of the said Ordinances, whereby it was agreed that the said claimant should be declared the purchaser of the said lands upon payment, on or before October 10, 1911, to the Treasury Officer at Chillaw, of a sum of Two Hundred and Forty-four Rupees and Sixty Cents (Rs. 244.60) only, as the purchase amount of the said lands, and whereas the said amount has been duly paid by the said claimant, she is hereby, in pursuance of the agreement afore-mentioned, declared to be the purchaser of the said lands, as more fully described herein below.

Description of the Lands referred to.

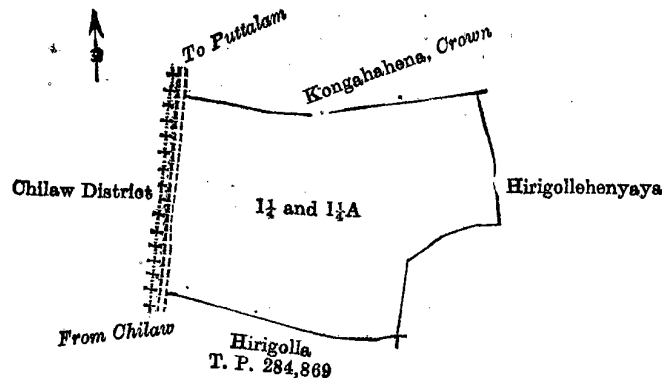
The following lots situated in the village of Wilattawa, in the Yagam pattu korale of the Katugampola hatpattu of the Kurunegala District, in the North-Western Province, as described in the annexed diagram:—

Preliminary plan 1,446.

Situation: Wilattawa village in Yagam pattu korale of Kurunegala District.

Lot.	Name of Land.	Extent, A. R. P.
1½	Helambagahawatta	11 1 32
1½A	Hirigollawatta (reservation for road)	0 1 4
		11 2 36

and bounded as follows: on the north by Kongahahena to be declared the property of the Crown under the Waste Lands Ordinances; on the east by Hirigollehenyaya sold to Dehivalaliyanage Romanis de Silva and another under the Waste Lands Ordinance; on the south by Hirigolla sold by the Crown (T. P. 284,869); and on the west by a road from Chillaw to Puttalam (the boundary limit of Chillaw District).



Surveyor-General's Office,
Colombo, September 24, 1913.

Scale of 8 Chains to an Inch.

A. J. WICKWAR,
for Surveyor-General.

October 23, 1913.

J. M. DAVIES,
Special Officer.

Kurunegala S. O. No. 739.

Order under Section 2 of "The Waste Lands Ordinances of 1897, 1899, 1900, and 1903,"
declaring Land to be Crown Property.

In the matter of the land commonly called or known as Kadurugamulahena, situate in the village of Giraketikumbura, in the Mayurawati korale of the Dambadeni hatpattu of the Kurunegala District, in the North-Western Province, and of "The Waste Lands Ordinances of 1897, 1899, 1900, and 1903."

THE notice required by section 1 of "The Waste Lands Ordinances of 1897, 1899, 1900, and 1903," having been duly published in manner prescribed by that section in respect of the above-named land (*vide* Notice No. 5,025), and no claim having been made to the said land or to any interest therein within the period of three months from the date specified in the said notice, I, Norman Albert Hampton, Special Officer appointed under section 28 of the said Ordinances, under and by virtue of the powers vested in me in that behalf by section 2 of the said Ordinances, do hereby, on February 26, 1914, order and declare that the said land, as more fully described herein below, situate in the village of Giraketikumbura, in the Mayurawati korale of the Dambadeni hatpattu of the Kurunegala District, in the North-Western Province, and shown as lot 1A in preliminary plan 926 and in the annexed diagram, and containing in extent 4 acres and 28 perches, is the property of the Crown.

Description of the Land referred to.

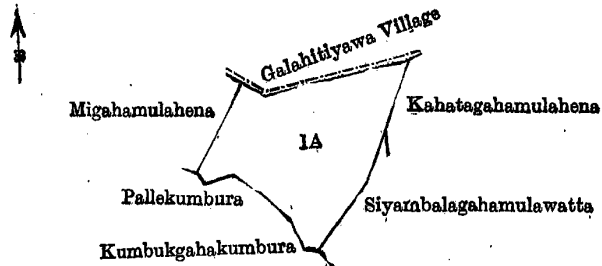
The following lot situated in the village of Giraketikumbura, in the Mayurawati korale of the Dambadeni hatpattu of the Kurunegala District, in the North-Western Province, as described in the annexed diagram:—

Preliminary plan 926.

Situation: Giraketikumbura village in Mayurawati korale of Dambadeni hatpattu of Kurunegala District.

Lot.	Name of Land.	Extent, A. R. P.
1A	Kadurugahamulahena	4 0 28

and bounded as follows: on the north by the village limit of Galahitiyawa; on the east by Kahatagahamulahena sold by the Crown, Siyambalagahamulawatta sold by the Crown; on the south by Kumbukgahakumbura claimed by Etupedige Kiriya and others, Pallekumbura claimed by Hewapedige Menika; on the west by Migahamulahena sold by the Crown.



Surveyor-General's Office,
Colombo, September 16, 1913.

Scale of 8 Chains to an Inch.

A. J. WICKWAR,
for Surveyor-General.

February 26, 1914.

N. A. HAMPTON,
Special Officer.

Kurunegala S. O. No. 740.

Order under Section 2 of "The Waste Lands Ordinances of 1897, 1899, 1900, and 1903," declaring Lands to be Crown Property.

In the matter of the lands commonly called or known as Migahamulahena, Milagahaheneyaya, &c., situate in the village of Pahala Mohottawa, in the Meda Pattu Korale West of the Katugampola hatpattu of the Kurunegala District in the North-Western Province, and of "The Waste Lands Ordinances of 1897, 1899, 1900, and 1903."

THE notice required by section 1 of "The Waste Lands Ordinances of 1897, 1899, 1900, and 1903," having been duly published in manner prescribed by that section in respect of the above-named lands (*vide* Notice No. 5,043), and no claim having been made to the said lands or to any interest therein within the period of three months from the date specified in the said notice, I, Norman Albert Hampton, Special Officer appointed under section 28 of the said Ordinances, under and by virtue of the powers vested in me in that behalf by section 2 of the said Ordinances, do hereby, on February 23, 1914, order and declare that the said lands, as more fully described herein below, situate in the village of Pahala Mohottawa, in the Meda Pattu Korale West of the Katugampola hatpattu of the Kurunegala District, in the North-Western Province, and shown as lots 2F, 17S, 21F, 8B in preliminary plan 343 and in the annexed diagrams, and containing in extent 51 acres 1 rood and 30 perches, are the property of the Crown.

Description of the Lands referred to.

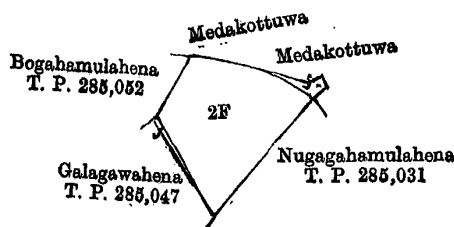
The following lots situated in the village of Pahala Mohottawa, in the Meda Pattu Korale West of the Katugampola hatpattu of the Kurunegala District, in the North-Western Province, as described in the annexed diagrams:—

I.—Preliminary plan 343.

Situation: Pahala Mohottawa village in Meda Pattu Korale West of Kurunegala District.

Lot.	Name of Land.	Extent, A. R. P.
2F	Migahamulahena	2 2 24

and bounded as follows: on the north by Medakottuwa claimed by Punchihami, Medakottuwa claimed by Dingiri Menika; on the east by Nugagahamulahena sold by the Crown (T. P. 285,031); on the south by Nugagahamulahena sold by the Crown (T. P. 285,031), Galagawahena sold by the Crown (T. P. 285,047); on the west by Galagawahena sold by the Crown (T. P. 285,047), Bogahamulahena sold by the Crown (T. P. 285,052).



Surveyor-General's Office,
Colombo, September 19, 1913.

Scale of 8 Chains to an Inch.

A. J. WICKWAR,
for Surveyor-General.

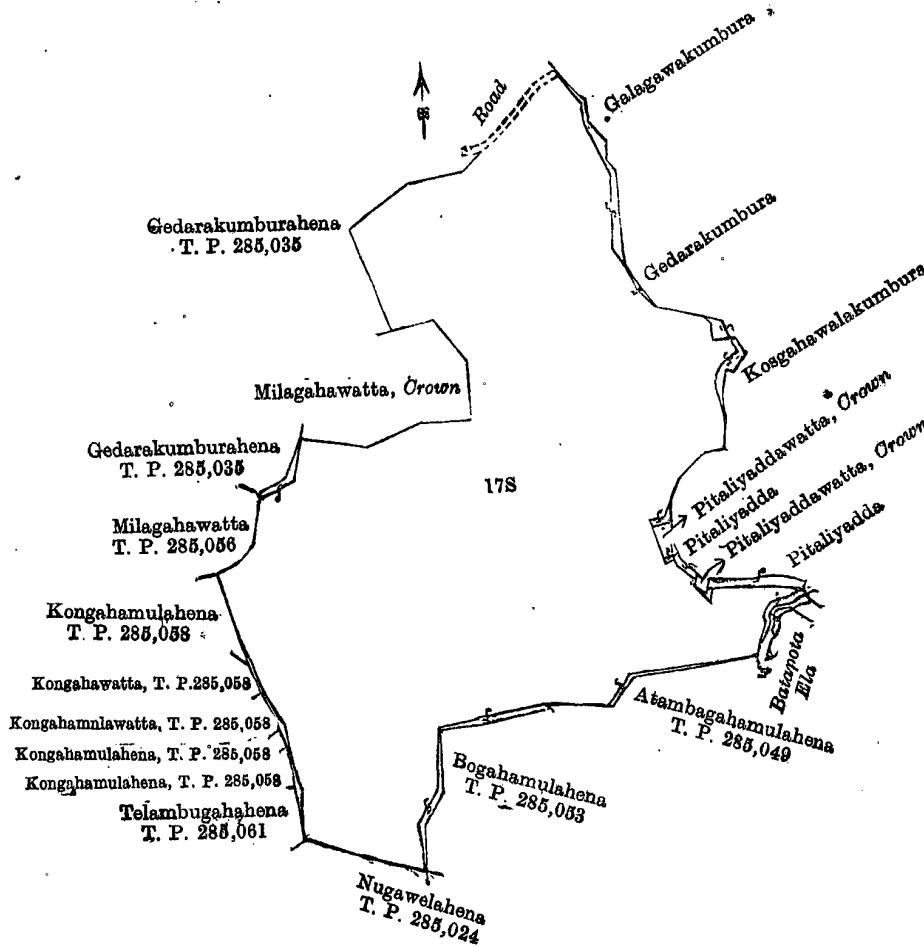
II.—Preliminary plan 343.

Situation: Pahala Mohottawa village in Meda Pattu Korale West of Kurunegala District.

Lot.	Name of Land.	Extent, A. R. P.
17S	Milagahaheneyaya	41 0 16

and bounded as follows: on the north by Milagahawatta belonging to Crown, Gedarakumburahena sold by the Crown (T. P. 285,035), a road; on the east by Galagawakumbura claimed by Jayasundera Mudiyansele Kiri Banda and others, Gedarakumbura claimed by J. M. Ukku Banda, Kosgahawalakumbura claimed by ditto, Pitaliyaddawatta belonging to

Crown, Pitaliyadda claimed by J. M. Kiri Banda, Pitaliyaddawatta belonging to Crown, Pitaliyadda claimed by Jayasundera Mudiyansele Kiri Banda, the Batapota-ela, Atambagahamulahena sold by the Crown (T. P. 285,049), Bogahamulahena sold by the Crown (T. P. 285,053); on the south by Nugawelahena sold by the Crown (T. P. 285,024); on the west by Telambugahahena sold by the Crown (T. P. 285,061), Kongahamulahena sold by the Crown (T. P. 285,058), Kongahamulawatta sold by the Crown (T. P. 285,058), Kongahawatta sold by the Crown (T. P. 285,058), Kongahamulahena sold by the Crown (T. P. 285,058), Milagahawatta sold by the Crown (T. P. 285,056), Gedarakumburahena sold by the Crown (T. P. 285,035), Milagahawatta belonging to Crown, Gedarakumbura sold by the Crown (T. P. 285,035).



Surveyor-General's Office,
Colombo, September 19, 1913.

Scale of 8 Chains to an Inch.

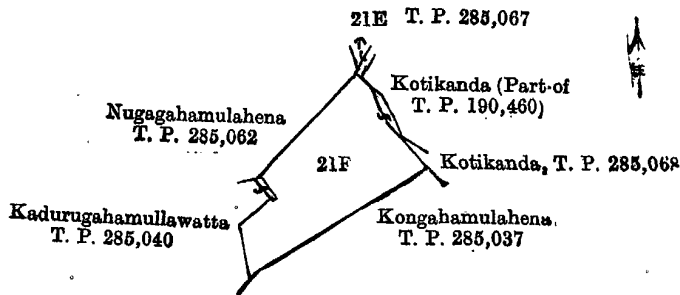
A. J. WICKWAR,
for Surveyor-General.

III.—Preliminary plan 343.

Situation: Pahala Mohottawa village in Meda Pattu Korale West of Kurunegala District.

Lot.	Name of Land.	Extent, A. R. P.
21F	Kadurugahahena	3 0 25

and bounded as follows: on the north by Nugagahamulahena sold by the Crown (T. P. 285,062); on the east by T. P. 285,067, Kotikanda (part of T. P. 190,460), Kotikanda sold by the Crown (T. P. 285,068); on the south by Kongahamulahena sold by the Crown (T. P. 285,037); on the west by Kadurugahamulawatta sold by the Crown (T. P. 285,040).



Surveyor-General's Office,
Colombo, September 19, 1913.

Scale of 8 Chains to an Inch.

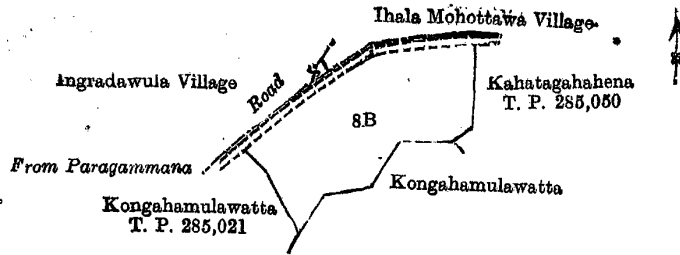
A. J. WICKWAR,
for Surveyor-General.

IV.—Preliminary plan 343.

Situation: Pahala Mohottawa village in Meda Pattu Korale West of Kurunegala District.

Lot.	Name of Land.	Extent, A. R. P.
8B	Kahatagahamulahena	4 2 5

and bounded as follows: on the north by the road from Paragammana; on the east by Kahatagahahena sold by the Crown (T. P. 285,050); on the south by Kongahamulawatta claimed by Vasalamudiyansele Appuhami; on the west by Kongahamulawatta sold by the Crown (T. P. 285,021).



Surveyor-General's Office,
Colombo, September 19, 1913.

Scale of 8 Chains to an Inch.

A. J. WICKWAR,
for Surveyor-General.

February 23, 1914.

N. A. HAMPTON,
Special Officer.

Kurunegala S. O. No. 741.

Order under Section 4, Sub-section (1), of "The Waste Lands Ordinances of 1897, 1899, 1900, and 1903," declaring Lands to be Crown Property.

In the matter of the lands commonly called or known as Hirigollehenyaya, Kahatagahahenyaya, Kahatagahahena (road reservation), &c., situate in the village of Wilattawa, in the Yagam pattu korale of the Katugampola hatpattu of the Kurunegala District, in the North-Western Province, and of "The Waste Lands Ordinances of 1897, 1899, 1900, and 1903."

WHEREAS in pursuance of section 1 of the said Ordinances it was duly notified on April 28, 1911, that if no claim to the lands commonly called or known as Hirigollehenyaya, Kahatagahahenyaya, Kahatagahahena (road reservation), &c., situate in the village of Wilattawa, in the Yagam pattu korale of the Katugampola hatpattu of the Kurunegala District, in the North-Western Province, containing in extent 24½ acres 2 roods and 39 perches, and shown as lots 1, 3, 3C, 3O, 3Q, 3R, 3S, 3T, 3U, 4A in preliminary plan 1,446 and in the annexed diagrams, was made to John Murray Davies, Special Officer appointed under section 28 of the said Ordinances, within the period of three months from the date specified in such notice, such lands would be declared the property of the Crown, and dealt with on account of the Crown (*vide* Notice No. 4,055);

And whereas (1) Herat Mudiyansele Pinhamy, (2) Tilakanayaka Adikari Mudiyansele Manelhamy, (3) ditto Puchihamy, (4) ditto Ukku Banda, (5) ditto Mutumenika, (6) ditto Mudalihamy, (7) ditto Dingiri *alias* Dingiri Menika, (8) ditto Appuhamy, (9) ditto Manelhamy, (10) ditto Kiri Menikhamy, (11) ditto Urdihamy, (12) ditto Appurala, (13) ditto James Sinno, (14) ditto Puchi Sinno Appuhamy, (15) Wijesingha Hettisohchi Mudiyansele Baronchi Appuhamy, (16) ditto Mudiyansele Laisohamy, (17) Warnakulasuriya Ichchampullige Aponso Fernando, (18) Uduwarage Don Marthelis Appuhamy, (19) Ratugamage Virginia Fernando, (20) Mihindukulasuriya John Fernando, (21) Dehiwalaliyanage Romanis de Silva, (22) Emerensia de Katagoda made claim thereto, and claim thereto was made on behalf of (23) Dr. A. Coudert, Archbishop of Colombo, and whereas the said 1st claimant withdrew claim to the said lots, and whereas by agreements dated August 10, 1911, September 6, 1911, and January 5, 1912, of the same tenor, the said 2nd, 3rd, 4th, 5th, 7th, 8th, 9th, 10th, 11th, 15th, and 16th claimants, in consideration of being declared the purchasers of 22 acres more or less of lot 3 in block survey preliminary plan 1,446, now shown as lot 3K, for a sum of Three Hundred and Fifty-two Rupees, (Rs. 352) only, withdrew claim to the said lots, and whereas by an agreement dated August 10, 1911, the said 6th claimant, in consideration of being declared the purchaser of 2 acres more or less of lot 3, now shown as lot 3G in the same block survey preliminary plan, for a sum of Thirty-two Rupees (Rs. 32), withdrew claim to the said lots, and whereas by an agreement dated August 10, 1911, the said 12th, 13th, and 14th claimants, in consideration of being declared the purchasers of 3½ acres more or less of lot 3, now shown as lots 3H and 3I of the same block survey preliminary plan, for a sum of Sixty-four Rupees (Rs. 64) only, withdrew claim to the said lots, and whereas by an agreement dated August 10, 1911, the said 21st and 22nd claimants, in consideration of being declared the purchasers of 5½ acres more or less of lot 1, now shown as lot 1D in the same block survey preliminary plan, for a sum of One Hundred and Twenty-three Rupees and Cents Eighty (Rs. 123·80) only, withdrew claim to the said lots, and whereas by an agreement dated August 10, 1911, the said 19th claimant, in consideration of being declared the purchaser of lot 1½, now shown as lots 1½ and 1½A in the same block survey preliminary plan, for a sum of Two Hundred and Forty-four Rupees and Cents Sixty (Rs. 244·60) only, withdrew claim to the said lots, and whereas by an agreement dated August 10, 1911, the said 20th claimant, in consideration of Colin Domian Emmanuel Fernando being declared the purchaser of 5½ acres more or less of lot 1, now shown as lots 1A, 1A1, for a sum of One Hundred and Twenty-two Rupees and Cents twenty (Rs. 122·20) only, withdrew claim to the said lots, and whereas by an agreement dated August 10, 1911, the said 17th and 18th claimants, in consideration of being declared the purchasers of 5 acres more or less of lot 3, now shown as lot 3N in the same block survey preliminary plan, for a sum of One Hundred and Seven Rupees and Cents twenty (Rs. 107·20) only, withdrew claim to the said lots, and whereas by an agreement dated September 20, 1911, Joseph Brault, O.M.L., attorney of the said 23rd claimant, in consideration of the 23rd claimant being declared the purchaser of lot 19 and 6 acres and 23 perches more or less of lot 3, now shown as lot 3R in the same block survey preliminary plan, for a sum of One Hundred and Two Rupees (Rs. 102) only, withdrew claim to the said lots, I, John Murray Davies, Special Officer appointed under section 28 of the said Ordinances, under and by virtue of the powers vested in me in that behalf by section 4 of the said Ordinances, do hereby, on October 23, 1913, order and declare under section 4, sub-section (1), of the said Ordinances, that the said lands, as more fully described herein below, are the property of the Crown.

Description of the Lands referred to.

The following lots situated in the village of Wilattawa, in the Yagam pattu korale of the Katugampola hatpattu of the Kurunegala District, in the North-Western Province, as described in the annexed diagrams:—

I.—Preliminary plan 1,446.		
Lot.	Name of Land.	Extent, A. R. P.
1	Hirigollehenyaya	82 1 14

and bounded as follows : on the north by the boundary of the Kinyama korale, the Bingiriya-ela, the boundary of the Kinyama korale, the Bingiriya-ela ; on the east by the Bingiriya-ela, the boundary of the Kinyama korale, the Bingiriya-ela, Galebba (water-hole) claimed by the Crown ; on the south by Galebba (water-hole) claimed by the Crown ; on the west by Hirigolla (T. P. 284,559) sold by the Crown, Hirigolla sold by the Crown, Hirigolleheneya sold to Dehiwala Liyanage Romanis de Silva and another under the Waste Lands Ordinances, Helambagahawatta sold to Ratugamage Virginia Fernando under the Waste Lands Ordinances, Hirigollawatta (reservation for road) sold to Ratugamage Virginia Fernando under the Waste Lands Ordinances, the boundary of the Chilaw District, the road from Chilaw to Puttalam, the Deduru-oya.

