

# Ceylon Government Gazette

Published by Authority.

No. 6,623 — FRIDAY, MAY 8, 1914.

PART I.—General: Minutes, Proclamations, Appointments, and General Government Notifications. | PART III.—Provincial Administration.  
 PART II.—Legal and Judicial. | PART IV.—Land Settlement.  
 PART V.—Mercantile, Marine, Municipal, Local, &c.

*Separate paging is given to each Part in order that it may be filed separately.*

## Part IV.—Land Settlement.

	PAGE	PAGE
Preliminary Notices .. .. .	591	Final Orders .. .. . 608

### PRELIMINARY NOTICES.

#### Kurunegala Notice No. 5,200.

Notice under "The Waste Lands Ordinances of 1897, 1899, 1900, and 1903."

TAKE notice that unless within three months from May 8, 1914, the persons, if any, who claim any interest in the lands hereinafter mentioned or in any one or more of such lands or to some interest therein make claim in person or in writing to the said lands or any of them or to some interest therein to J. M. Davies, Esq., Special Officer appointed under section 28 of "The Waste Lands Ordinances of 1897, 1899, 1900, and 1903," at his office at Fort, Colombo:

Such Special Officer, in pursuance of the powers vested in him by the said Ordinances, will declare by writing under his hand that the said lands, or such of them as to which no claim has been made, are the property of the Crown.

J. M. DAVIES,  
Special Officer.

#### *Description of the Lands referred to.*

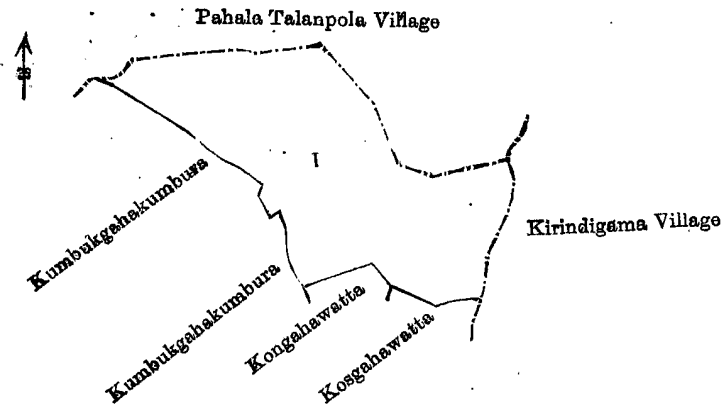
The following lots situated in the village of Makullapokuna, in the Kinyama korale of the Katugampola hatpattu of the Kurunegala District, in the North-Western Province, as described in the annexed diagrams:—

#### I.—Preliminary plan 1,402.

Situation: Makullapokuna village in Kinyama korale of Kurunegala District.

Lot.	Name of Land.	Extent, A. R. P.
1	Lolugahahena	9 0 32

and bounded as follows: on the north by the village limit of Pahala Talanpola; on the east by the village limit of Kirindigama; on the south by Kosgahawatta claimed by Hetuhamy, Kongahawatta claimed by Rantu Etana; on the west by Kumbukgahakumbura claimed by Punchirala and others, Kumbukgahakumbura claimed by Mudalihamy Vidane and others.



Scale of 8 Chains to an Inch.

Surveyor-General's Office,  
Colombo, March 13, 1914.

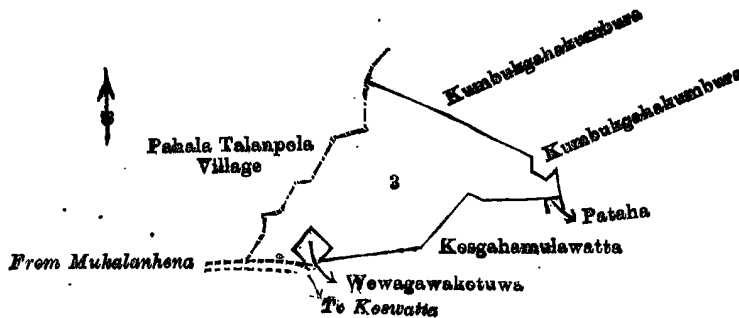
A. H. G. DAWSON,  
for Acting Surveyor-General.

II.—Preliminary plan 1,402.

Situation : Makullapokuna village in Kinyama korale of Kurunegala District.

Lot.	Name of Land.	Extent, A. R. P.
3	Diulgahamulapillewa	4 3 23

and bounded as follows : on the north by Kumbukgahakumbura claimed by Mudalihamy Vidane and others, Kumbukgahakumbura claimed by Punchirala and others ; on the east by Kumbukgahakumbura claimed by Panchirala and others, Pataha claimed by Mudalihamy Vidane and others, Kosgahamulawatta claimed by ditto ; on the south by Kosgahamulawatta claimed by Mudalihamy, Vidane, and others, Wewagawakoruwa claimed by Mudalihamy, the road from Koswatta to Mukalanhena ; on the west by the road from Mukalanhena to Koswatta, the village limit of Pahala Talanpola.



Scale of 8 Chains to an Inch.

Surveyor-General's Office,  
Colombo, March 13, 1914.

A. H. G. DAWSON,  
for Acting Surveyor-General.

III.—Preliminary plan 1,402.

Situation : Makullapokuna village in Kinyama korale of Kurunegala District.

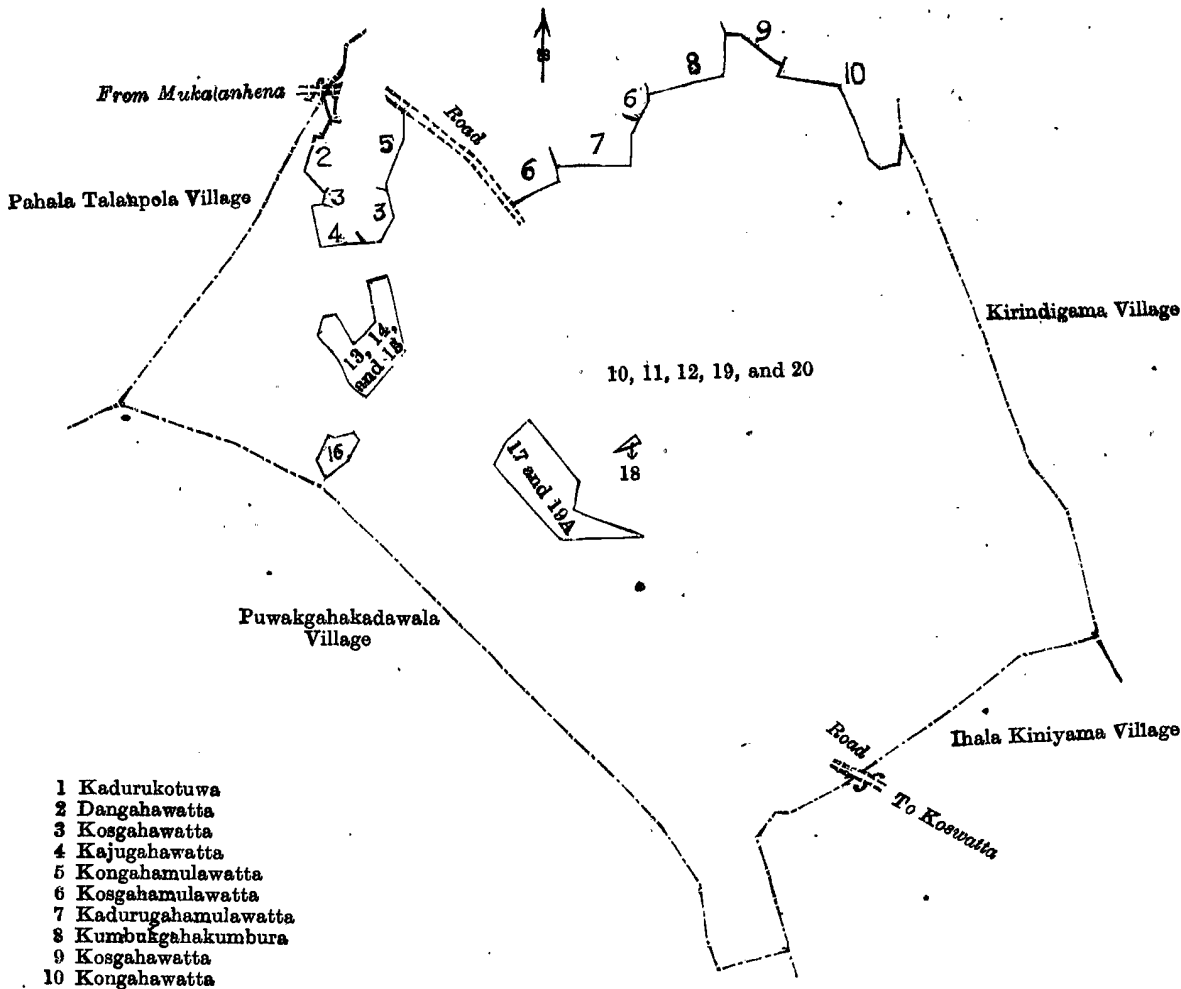
Lot.	Name of Land.	Extent, A. R. P.
10	Pahalawewa (tank and bund)	1 0 33
11	Batuhenyaya	36 1 2
12	Ihalawewa (tank and bund)	1 1 18
19	Puhulhenyaya and Kajugahahenyaya	37 2 2
20	Minipittaniya	0 0 23
		<b>76 1 38</b>

and bounded as follows : on the north by Kadurukotuwa claimed by Mudalihamy, Dangahawatta claimed by Appuhamy, Kosgahawatta claimed by Andirala, Kajugahawatta claimed by Kombe Etana, Kosgahawatta claimed by Andirala, Kongahamulanawatta claimed by Mudalihamy, road from Mukalanhena, Kosgahamulawatta claimed by Mudalihamy, Vidane and Appurala, Kadurugahamulawatta claimed by Kowrala, Kosgahamulawatta claimed by Mudalihamy, Vidane, and Appurala, Kumbukgahakumbura claimed by Panchirala and others, Kosgahawatta claimed by Hetuhamy, Kongahawatta claimed by Rantu Etana ; on the east by the village limit of Kirindigama ; on the south by village limit of Ihalakinyama ; on the west by village limit of Pawakgahakadawala, the village limit of Pahala Talanpola.

NOTE.—The following lots lying within the above boundaries are excluded from this part of the notice, and their aggregate acreage of 2 acres 1 rood and 15 perches is not included in the acreage of 76 acres 1 rood and 38 perches given above :—

Preliminary plan 1,402.

Lot.	Name of Land.	Extent, A. R. P.	Lot.	Name of Land.	Extent, A. R. P.
13	Kongahawatta	0 0 35	18	Kadurugahamulawatta	0 0 4
14	Do.	0 0 25	19A	Nugagahawatta	0 1 0
15	Do.	0 2 4			
16	Kosgahamulawatta	0 0 34			2 1 15
17	Timbirigahamulawatta	0 3 32			



- 1 Kadurukotuwa
- 2 Dangahawatta
- 3 Kogahawatta
- 4 Kajugahawatta
- 5 Kongahamulawatta
- 6 Kogahamulawatta
- 7 Kadurugahamulawatta
- 8 Kumbukgahakumbura
- 9 Kogahawatta
- 10 Kongahawatta

Scale of 8 Chains to an Inch.

Surveyor-General's Office,  
Colombo, March 13, 1914.

Kurunegala S. O. 57—1914.

A. H. G. DAWSON,  
for Acting Surveyor-General.

**Kurunegala Notice No. 5,201.**

Notice under "The Waste Lands Ordinances of 1897, 1899, 1900, and 1903."

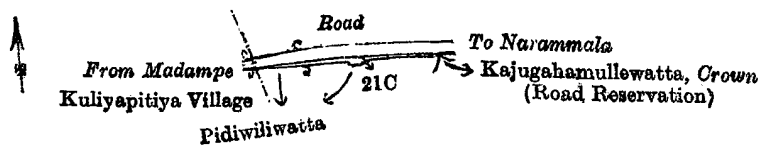
TAKE notice that unless within three months from May 8, 1914, the persons, if any, who claim any interest in the land hereinafter mentioned make claim in person or in writing to the said land or to some interest therein to N. A. Hampton, Esq., Special Officer appointed under section 28 of "The Waste Lands Ordinances of 1897, 1899, 1900, and 1903," at his office at Fort, Colombo :

Such Special Officer, in pursuance of the powers vested in him by the said Ordinances, will declare by writing under his hand that the land, to which no claim has been made, is the property of the Crown.

N. A. HAMPTON,  
Special Officer.

*Description of the Land referred to.*

The land commonly called or known as Pidiwilewatta (reservation for road), situated in the village of Aswedduma, in the Yatikaha Korale South of the Katugampola hatpattu of the Kurunegala District, in the North-Western Province, containing in extent 15 perches, shown as lot 21C in preliminary plan 976 and in the annexed diagram ; and bounded as follows : on the north by the road from Madampe to Narammala ; on the east by Kajugahamullewatta (road reservation) claimed by the Crown ; on the south by Pidiwilewatta claimed by A. H. M. Appuhamy and others ; on the west by the village limit of Kuliypitiya.



Scale of 8 Chains to an Inch.

Surveyor-General's Office,  
Colombo, March 20, 1914.

Kurunegala S. O. 58—1914.

G. K. THORNHILL,  
for Acting Surveyor-General.

**Kurunegala Notice No. 5,202.****Notice under "The Waste Lands Ordinances of 1897, 1899, 1900, and 1903."**

TAKE notice that unless within three months from May 8, 1914, the persons, if any, who claim any interest in the lands hereinafter mentioned or in any one or more of such lands or to some interest therein make claim in person or in writing to the said lands or any of them or to some interest therein to J. M. Davies, Esq., Special Officer appointed under section 28 of "The Waste Lands Ordinances of 1897, 1899, 1900, and 1903," at his office at Fort, Colombo :

Such Special Officer, in pursuance of the powers vested in him by the said Ordinances, will declare by writing under his hand that the said lands, or such of them as to which no claim has been made, are the property of the Crown.

J. M. DAVIES,  
Special Officer.

*Description of the Lands referred to.*

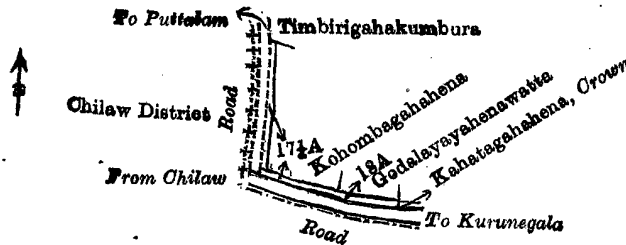
The following lots situated in the village of Willattawa, in the Yagam pattu korale of the Katugampola hatpattu of the Kurunegala District, in the North-Western Province, as described in the annexed diagrams :—

## I.—Preliminary plan 1,446.

Situation : Willattawa village in Yagam pattu korale of Kurunegala District.

Lot.	Name of Land.	Extent, A. R. P.
17½A ..	Kohombagahahena (road reservation)	0 0 35
18A ..	Godalayayahenawatta (encroachment on road reservation)	0 0 10
		0 1 5

and bounded as follows : on the north by Timbirigahakumbura claimed by Kirihamige Gamaralage Nelappu, Kohombagahahena claimed by Nonihamyakka and others, Godalayayahenawatta claimed by M. Sinappu ; on the east by Kahatagahahena claimed by the Crown ; on the south by the road from Kurunegala to Chilaw ; on the west by the road from Chilaw to Puttalam (the boundary of the Chilaw District).



Scale of 8 Chains to an Inch.

Surveyor-General's Office,  
Colombo, March 20, 1914.

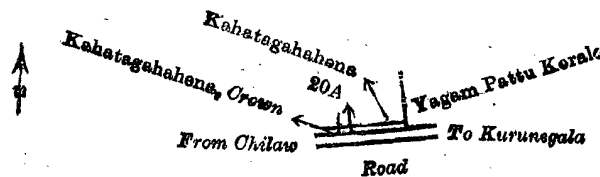
G. K. THORNHILL,  
for Acting Surveyor-General.

## II.—Preliminary plan 1,446.

Situation : Willattawa village in Yagam pattu korale of Kurunegala District.

Lot.	Name of Land.	Extent, A. R. P.
20A ..	Kahatagahahena (reservation for road)	0 0 8

and bounded as follows : on the north by Kahatagahahena claimed by the trustees of the Roman Catholic church ; on the east by the boundary of Yagam pattu korale ; on the south by the road from Kurunegala to Chilaw ; on the west by Kahatagahahena claimed by the Crown.



Scale of 8 Chains to an Inch.

Surveyor-General's Office,  
Colombo, March 20, 1914.

G. K. THORNHILL  
for Acting Surveyor-General.

Kurunegala S. O. 59—1914.

**Kurunegala Notice No. 5,203.****Notice under "The Waste Lands Ordinances of 1897, 1899, 1900, and 1903."**

TAKE notice that unless within three months from May 8, 1914, the persons, if any, who claim any interest in the lands hereinafter mentioned or in any one or more of such lands or to some interest therein make claim in person or in writing to the said lands or any of them or to some interest therein to M. T. Archibald, Esq., Special Officer appointed under section 28 of "The Waste Lands Ordinances of 1897, 1899, 1900, and 1903," at his office at Fort, Colombo :

Such Special Officer, in pursuance of the powers vested in him by the said Ordinances, will declare by writing under his hand that the said lands or such of them, as to which no claim has been made, are the property of the Crown.

M. T. ARCHIBALD,  
Special Officer.

*Description of the Lands referred to.*

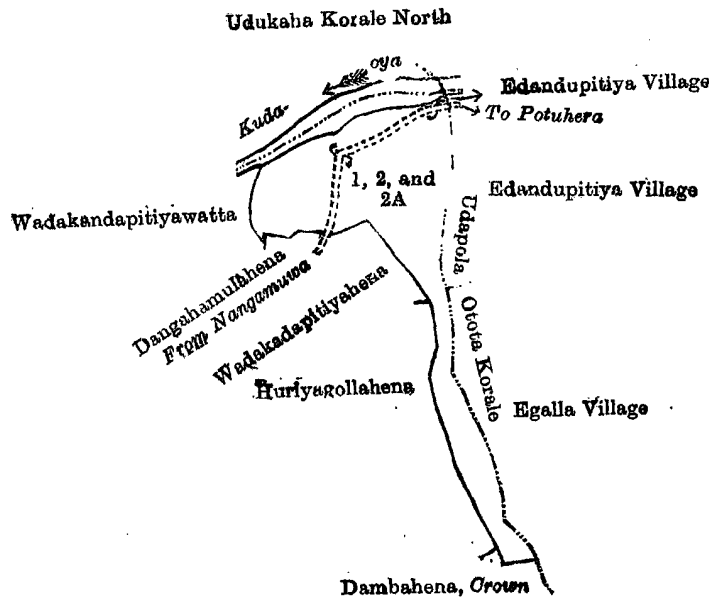
The following lots situated in the village of Wadawa, in the Udukaha Korale East of the Dambadeni hatpattu of the Kurunegala District, in the North-Western Province, as described in the annexed diagrams:—

## I.—Preliminary plan 419.

Situation : Wadawa village in Udukaha Korale East of Kurunegala District.

Lot.	Name of Land.	Extent, A. R. P.
1	Wadakademukalana	3 2 39
2	Wadakadepitiyahena	1 1 28
2A	Wadakadegalkanda	0 0 33
		5 1 20

and bounded as follows : on the north by the Kuda-oya (the boundary of Udukaha Korale North) ; on the east by the boundary of Udupola Otota korale (the village limit of Edandupitiya, the village limit of Egalla) ; on the south by Dambahena claimed by the Crown, Huriyagallahena sold by the Crown, Wadakadepitiyahena sold by the Crown, Dangahamulhena sold by the Crown ; on the west by Wadakandapitiyawatta sold by the Crown.



Surveyor-General's Office,  
Colombo, March 6, 1914.

Scale of 8 Chains to an Inch.

A. H. G. DAWSON,  
for Surveyor-General.

## II.—Preliminary plan 419.

Situation : Wadawa village in Udukaha Korale East of Kurunegala District.

Lot.	Name of Land.	Extent, A. R. P.
5½	Stream	0 1 20

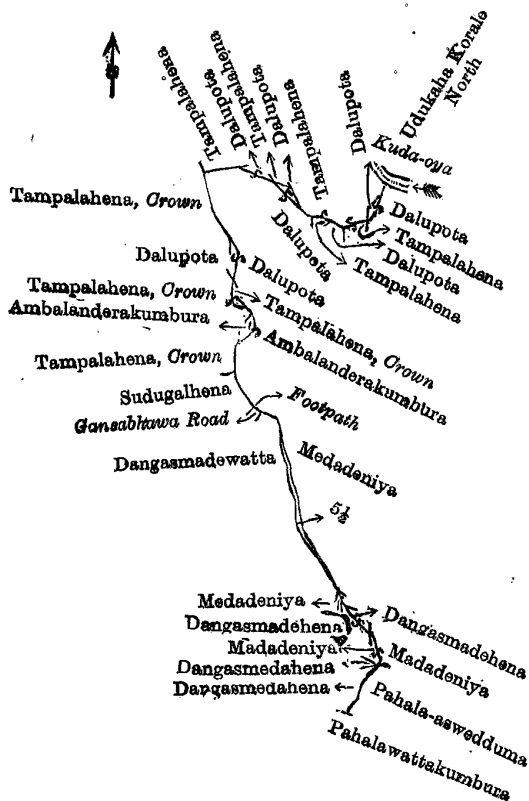
and bounded as follows : on the north by Tampalahena claimed by Adikari Mudiyansele Punchirala and another, Dalupota claimed by Adikari Mudiyansele Punchirala, Arachchi, Tampalahena claimed by Adikara Mudiyansele Punchirala and another, Dalupota claimed by Adikara Mudiyansele Punchirala, Arachchi, Tampalahena claimed by Adikara Mudiyansele Punchirala and another, Dalupota claimed by Adikari Mudiyansele Punchirala, Arachchi, the Kuda-oya (the boundary of Udukaha Korale North) ; on the east by Dalupota claimed by Adikari Mudiyansele Punchirala, Arachchi ; on the south by Tampalahena claimed by Adikari Mudiyansele Punchirala and another, Dalupota claimed by Adikara Mudiyansele Punchirala, Arachchi, Tampalahena claimed by the Crown, Ambalanderakumbura claimed by Adikara Mudiyansele Punchirala, Arachchi, Medadeniya claimed by Adikara Mudiyansele Punchirala, *ex-Arachchi*, and others, Dangasmadahena sold by the Crown, Madadeniya claimed by Adikara Mudiyansele Punchirala, *ex-Arachchi*, and others, Pahala-aswedduma sold by the Crown, Pahalawattakumbura claimed by Epa-achchilai Punchirala and others ; on the west by Dangasmedahena sold by the Crown, Madadeniya claimed by Adikara Mudiyansele Punchirala, *ex-Arachchi*, and others, Dangasmadahena sold by the Crown, Medadeniya claimed by Adikara Mudiyansele Punchirala, *ex-Arachchi*, and others, Dangasmadawatta sold by the Crown, a Gansabawa road, Sudugalhena sold by the Crown, Tampalahena claimed by the Crown, Ambalanderakumbura claimed by Adikara Mudiyansele Punchirala, Arachchi, Tampalahena claimed by the Crown, Dalupota claimed by Adikara Mudiyansele Punchirala, Arachchi, Tampalahena claimed by the Crown.

[For Diagram see page 596.]

## III.—Preliminary plan 419.

Situation : Wadawa village in Udukaha Korale East of Kurunegala District.

Lot.	Name of Land.	Extent, A. R. P.
9	Welihitiyawakele (reservation for road 25 links from centre on either side)	0 2 1
10	Welihitiyawakele	19 2 33
11½	Welihitiyawakele (reservation for road 25 links from centre on either side)	0 1 32
		20 2 26



Surveyor-General's Office,  
Colombo, March 6, 1914.

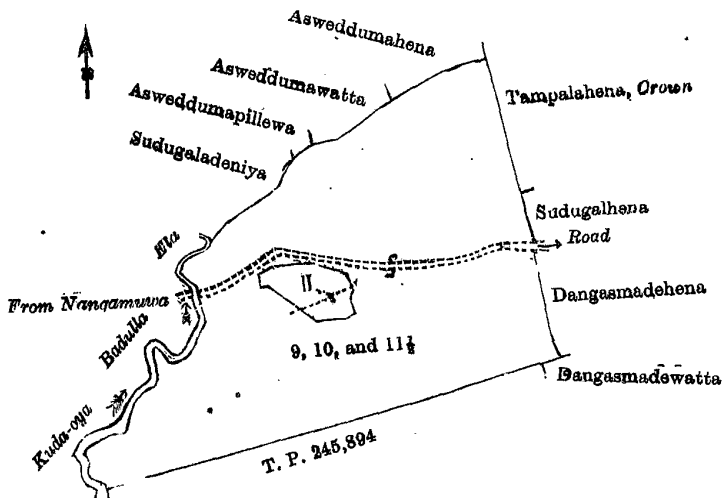
Scale of 8 Chains to an Inch.

A. H. G. DAWSON,  
for Surveyor-General.

and bounded as follows : on the north by Asweddumapillewa sold by the Crown, Asweddumawatta sold by the Crown, Asweddumahena sold by the Crown ; on the east by Tampalahena claimed by the Crown, Sudugalhena sold by the Crown, a road from Nangamuwa, Dangasmadehena sold by the Crown ; on the south by Dangasmadewatta sold by the Crown, T. P. 245,894 ; on the west by the Kuda-oya, the Badulla-ela, Sudugaladeniya claimed by Appuhamy Vedarala.

NOTE.—The following lot lying within the above boundaries is excluded from this part of the notice, and its extent of 3 roods and 10 perches is not included in the acreage of 20 acres 2 roods and 26 perches given above :—

Lot.	Name of Land.	Preliminary plan 419.	Extent, A. R. P.
11	Ambagahamullekumbura		0 3 10



Surveyor-General's Office,  
Colombo, March 6, 1914.

Scale of 8 Chains to an Inch.

A. H. G. DAWSON,  
for Surveyor-General.

## IV.—Preliminary plan 419.

Situation : Wadawa village in Udukaha Korale East of Kurunegala District.

Lot.	Name of Land.	Extent A. R. P.
9½	Gansabhawa road (road)	1 3 38

and bounded as follows : on the north by T. P. 245,894, Bulugahakotuwahena sold by the Crown, the Kuda-oya (the Udukaha Korale North), Asweddumahena sold by the Crown, the Kuda-oya and the Badulla-ela belonging to Crown, Welihitiyawakele (reservation for road) belonging to Crown, Sudugalhena sold by the Crown, Ambalanderakumbura claimed by Adikari Mudiyanseleage Punchirala, Arachchi, Wadakadapitiyawatta sold by the Crown, Dangahamulahena sold by the Crown, Wadakadegalkanda belonging to the Crown, Wadakadepitiyahena belonging to the Crown; on the east by the boundary of the Udupola Otota korale; on the south by Wadakadamukalana belonging to Crown, Wadakadapitiyahena sold by the Crown, Wadakadapitiyawatta sold by the Crown, Dambawatta sold by the Crown, Ambagahamulawatta claimed by Hetti Mudiyanseleage Dingiri Banda, Medadeniya claimed by Adikari Mudiyanseleage Punchirala, ex-Arachchi, and others, Dangasmadewatta sold by the Crown, Dangasmadehena sold by the Crown, Welihitiyawakele (road reservation) belonging to Crown, the Kuda-oya and Badulla-ela belonging to Crown, Muttettuwehena sold by the Crown, Konruppewatta claimed by Adikara Mudiyanseleage Kiri Banda Punchi Appuhamy, Meegahamulahena sold by the Crown, Meegahamulawita claimed by Ambalapola Banda, T. P. 245,894; on the west by the village limit of Kuragamuwa.

[For Diagram see page 598.]

## V.—Preliminary plan 419.

Situation : Wadawa village in Udukaha Korale East of Kurunegala District.

Lot.	Name of Land.	Extent, A. R. P.
12½	Part of Kuda-oya and Badulla-ela (oya and ela)	8 3 30

and bounded as follows : on the north by the boundary of the Udukaha Korale North (part of Kuda-oya); on the east by the village limit of Edandupitiya, Wadakadapitiyahena belonging to the Crown, Wadakadepitiyawatta sold by the Crown, Dalupota claimed by Adikari Mudiyanseleage Punchirala, Arachchi, Tampalahena claimed by Adikara Mudiyanseleage Punchirala and another, Tampalahena claimed by the Crown, Asweddumahena sold by the Crown, Asweddumawatta sold by the Crown, Asweddumapillewa sold by the Crown, Sudugaladeniya claimed by Appuhamy Vedarala, Welihitiyawakele belonging to the Crown, T. P. 245,894, T. P. 125,553, T. P. 249,783, a rock, T. P. 249,783; on the south by Udupola Otota korale; on the west by T. P. 249,783, T. P. 125,553, T. P. 245,894, Meegahamulahena sold by the Crown, Muttettuwehena sold by the Crown, Asweddumahena sold by the Crown, a road, Bulugahakotuwahena sold by the Crown, T. P. 245,894, the village limit of Kuragamuwa.

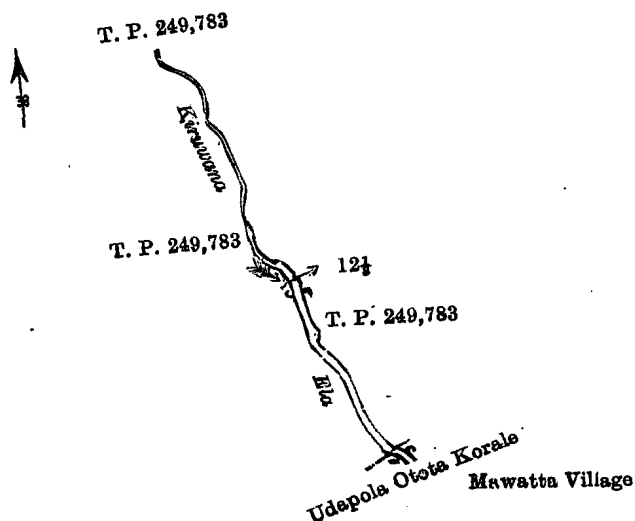
[For Diagram see page 599.]

## VI.—Preliminary plan 419.

Situation : Wadawa village in Udukaha Korale East of Kurunegala District.

Lot.	Name of Land.	Extent, A. R. P.
12½	Stream	0 1 20

and bounded as follows : on the north and east by T. P. 249,783; on the south by the boundary of the Udupola Otota korale (by the village limit of Mawatta); on the west by T. P. 249,783.

Surveyor-General's Office,  
Colombo, March 6, 1914.

Scale of 8 Chains to an Inch.


A. H. G. DAWSON,  
for Surveyor-General.

## VII.—Preliminary plan 419.

Situation : Wadawa village in Udukaha Korale East of Kurunegala District.

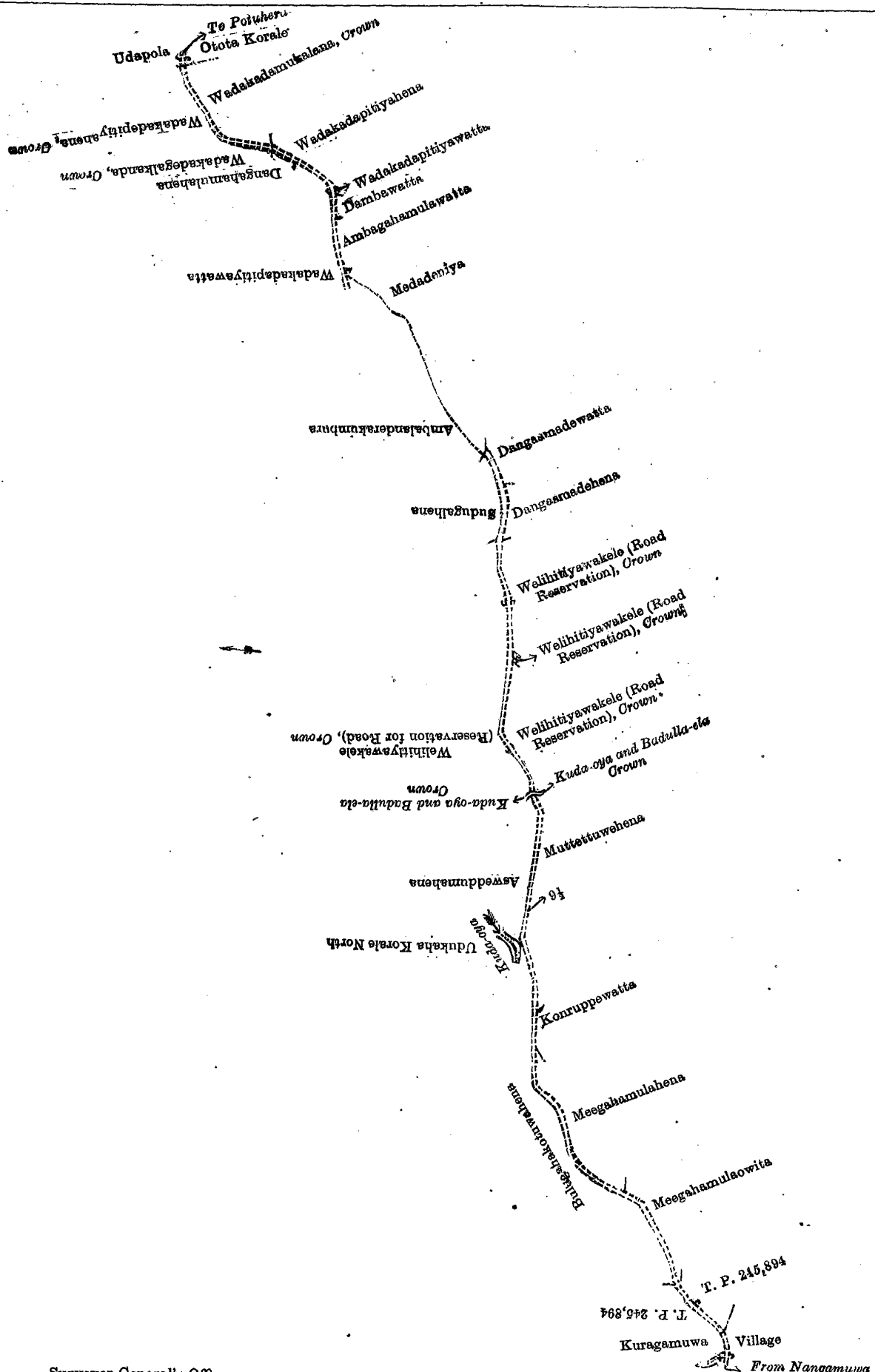
Lot.	Name of Land.	Extent, A. R. P.
22½	Footpath (path)	0 0 7

and bounded as follows : on the north, east, and south by Patangala belonging to the Crown; on the west by T. P. 249,783.

Surveyor-General's Office,  
Colombo, March 6, 1914.

Scale of 8 Chains to an Inch.

A. H. G. DAWSON,  
for Surveyor-General.

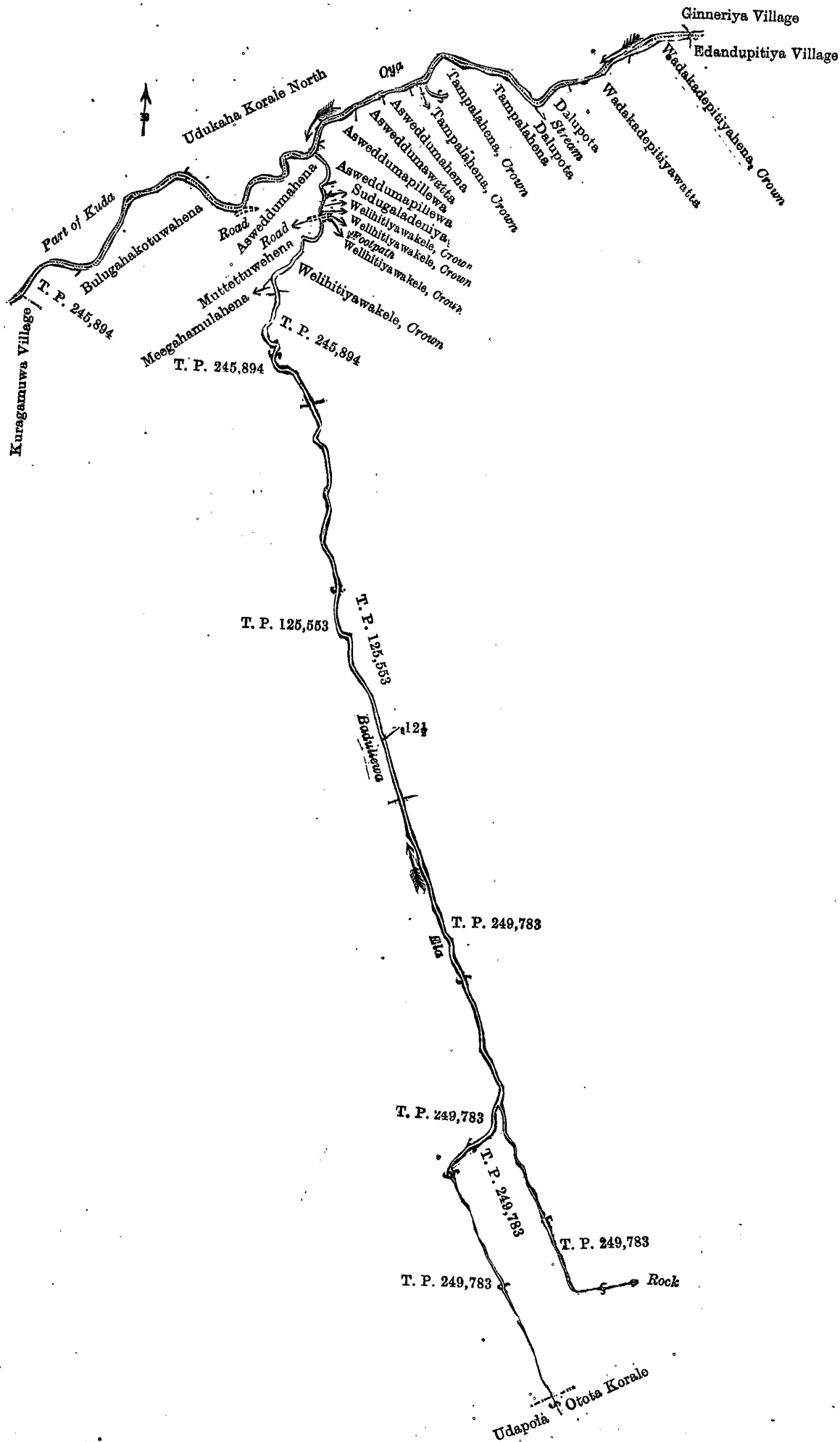


Surveyor-General's Office  
Colombo, March 6, 1914

Scale of 8 Chains to an Inch.

A. H. G. DAWSON,  
for Surveyor-General.





Surveyor-General's Office,  
Colombo, March 6, 1914.

Scale of 16 Chains to an Inch.

A. H. G. DAWSON,  
for Surveyor-General.  
D 2

VIII.—Preliminary plan 419.

Situation : Wadawa village in Udukaha Korale East of Kurunegala District.

Lot.	Name of Land.	Extent, A. R. P.
24G ..	Dangasmadehena (cemetery) ..	0 1 32

and bounded as follows : on the north by Dangasmadehena sold by the Crown, Dangasmadewatta sold by the Crown, Dangasmadehena sold by the Crown ; on the east by Pahalawattakumbura claimed by Epa-achchilai Punchirala and others ; on the south and west by Nugadeniyahena sold by the Crown.



Surveyor-General's Office,  
Colombo, March 6, 1914.

Scale of 8 Chains to an Inch.

A. H. G. DAWSON,  
for Surveyor-General.

IX.—Preliminary plan 419.

Situation : Wadawa village in Udukaha Korale East of Kurunegala District.

Lot.	Name of Land.	Extent, A. R. P.
24AC ..	Patanduwehena ..	5 3 1
24AD ..	Patangala ..	19 3 36
		25 2 37

and bounded as follows : on the north by Patanduwehena and Heenapitahena claimed by the Crown ; on the east by Kudalugahamulawatta sold by the Crown, Patanduwahena sold by the Crown, Jambugahahena sold by the Crown, Jambugahamulawatta sold by the Crown, Mahalindawattahena claimed by Adikara Mudiyanselei Punchirala and others, Kosgahamulahena sold by the Crown, Kurundugollahena sold by the Crown, Paskandahena sold by the Crown, Paskandawatta sold by the Crown, Bukendagollahena sold by the Crown, Ihalahena sold by the Crown, Waduragalayahena claimed by Kirihapuwa and others, Kiriwanahena sold by the Crown ; on the south by Kiriwanahena sold by the Crown ; on the west by T. P. 249,783, a rock, T. P. 249,783, footpath belonging to Crown, T. P. 249,783, T. P. 245,894.

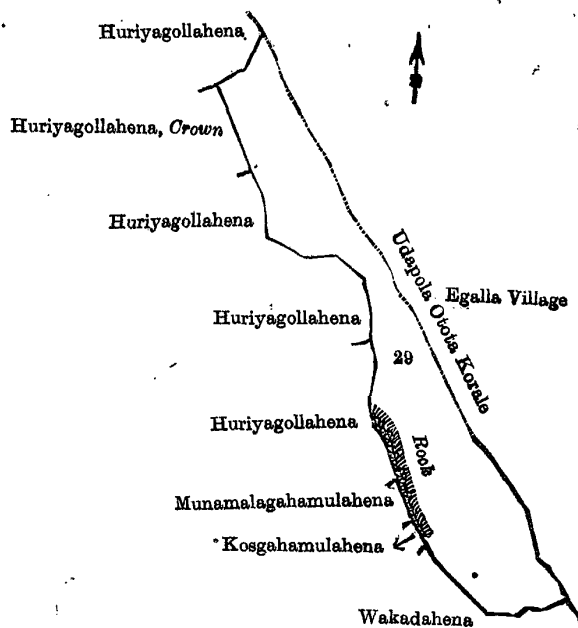
[For Diagram see page 601.]

X.—Preliminary plan 419.

Situation : Wadawa village in Udukaha Korale East of Kurunegala District.

Lot.	Name of Land.	Extent, A. R. P.
29 ..	Wadakandamukalana ..	9 1 19

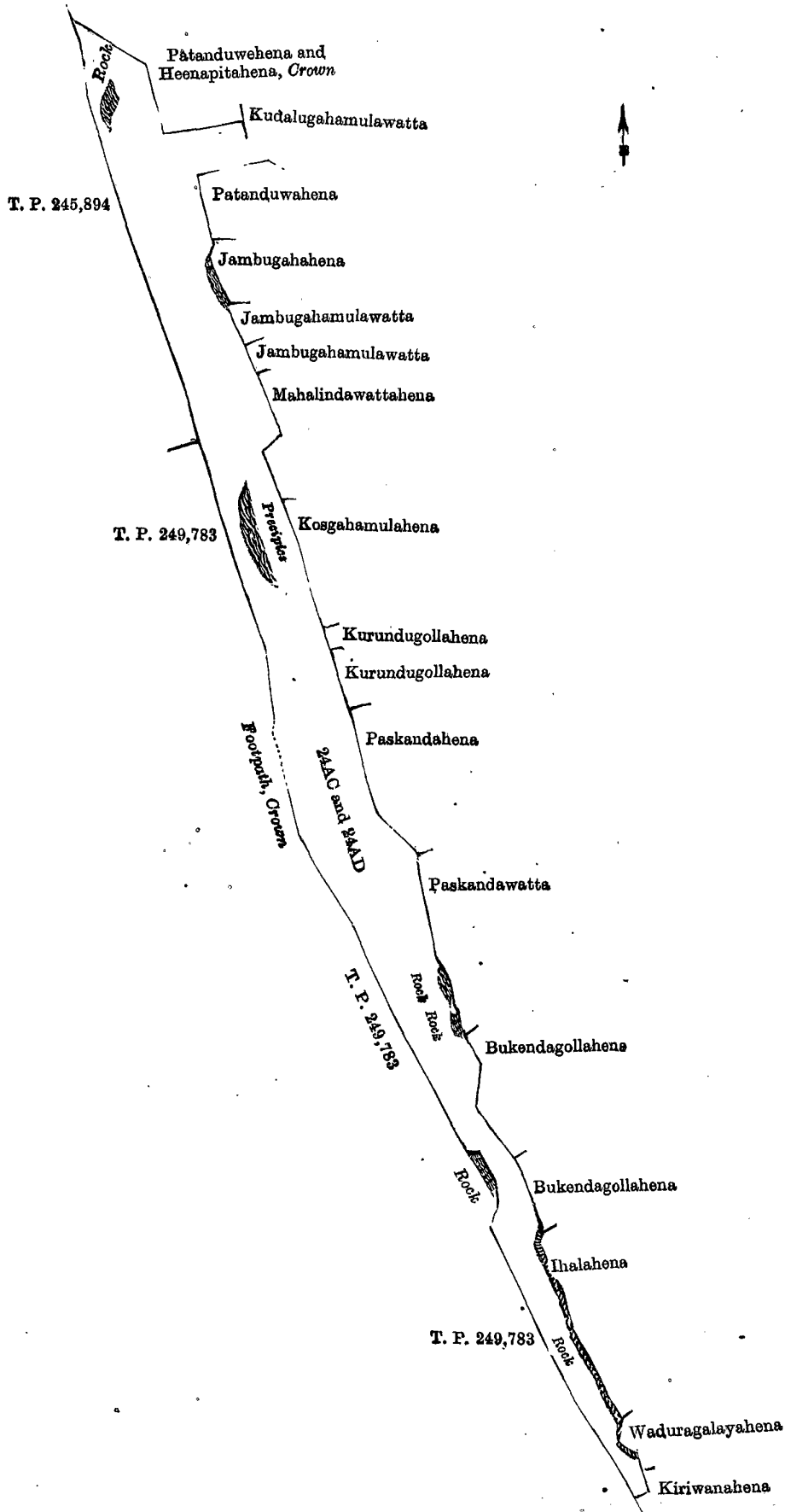
and bounded as follows : on the north by Huriyagollahena sold by the Crown, the boundary of the Udupola Otota korale ; on the east by the boundary of the Udupola Otota korale ; on the south by Wakadahena sold by the Crown ; on the west by Wakadahena sold by the Crown, Kosgahamulahena sold by the Crown, Munamalagahamulahena sold by the Crown, Huriyagollahena sold by the Crown, Huriyagollahena claimed by the Crown.



Surveyor-General's Office,  
Colombo, March 6, 1914.

Scale of 8 Chains to an Inch.

A. H. G. DAWSON,  
for Surveyor-General.



Surveyor-General's Office,  
Colombo, March 6, 1914.

Scale of 8 Chains to an Inch.

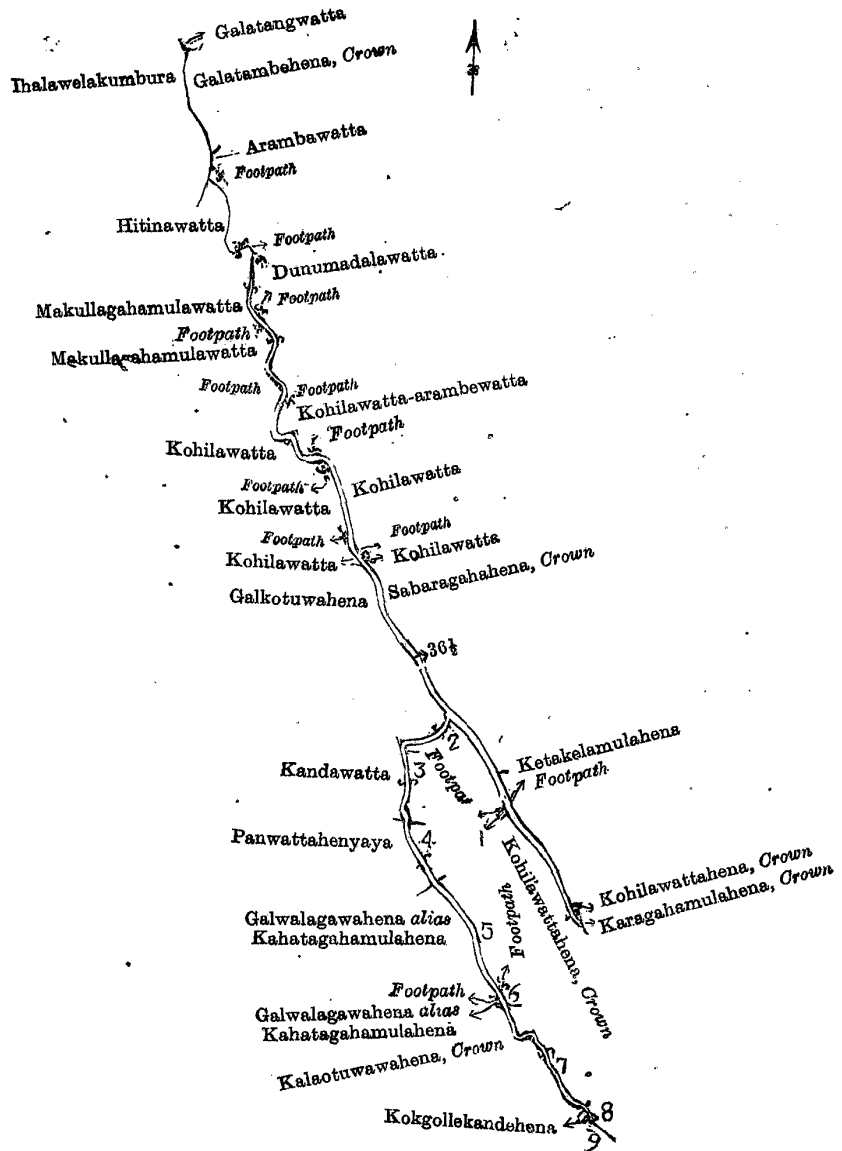
A. H. G. DAWSON,  
for Surveyor-General.

XI.—Preliminary plan 419.

Situation : Wadawa village in Udukaha Korale East of Kurunegala District.

Lot.	Name of Land.	Extent, A. R. P.
36½	Stream	1 1 16

and bounded as follows : on the north by Galatangwatta sold by the Crown, Galatambehena claimed by the Crown, Arambewatta claimed by Wickrama Mudiyansele Mudaliamy and others, a footpath, Dunumadalawatta claimed by Wikrama Mudiyansele Kirihamy, Kohilawatta Arambewatta claimed by Vedahenayalage Rani ; on the east by Kohilawatta claimed by Hetti Mudiyansele Puchappuhamy and others, Sabaragahahena claimed by the Crown, Ketakelamulahena claimed by the Crown, Kohilawattahena claimed by the Crown, Karagahamulahena claimed by the Crown ; on the south by Kohilawattahena claimed by the Crown, Galkotuwahena claimed by Egallage Malinda, Kandawatta claimed by Adikari Mudiyansele Puchirala and another, Panwattahenyaya sold by the Crown, Kohilawattahena claimed by the Crown, Kalaotuwawahena claimed by the Crown, Kokgollekandehena sold by the Crown, Kalaotuwawahena claimed by the Crown, Galwalagawahena *alias* Kahatagahamulahena claimed by Pradanamanthirige Stephen Perera, Panwattahenyaya sold by the Crown, Kandawatta claimed by Adikara Mudiyansele Puchirala and another, Galkotuwahena claimed by Egallage Malinda, Kohilawatta claimed by Hetti Mudiyansele Puchappuhamy and others, a footpath, Kohilawatta claimed by Hetti Mudiyansele Puchappuhamy and others, Makullagahamulawatta claimed by Kaluachchillage Ran Menika and others, Hitinawatta claimed by Wikrama Mudiyansele Appuhamy and others, Ihala-welakumbura claimed by Wikrama Mudiyansele Kapuruhamy and others.



- 1 Galkotuwahena
- 2 Galkotuwahena
- 3 Kandawatta
- 4 Panwattahenyaya
- 5 Kohilawattahena, Crown
- 6 Kohilawattahena, Crown
- 7 Kalaotuwawahena, Crown
- 8 Kokgollekandehena
- 9 Kokgollekandewatta

Surveyor-General's Office,  
Colombo, March 6, 1914.

Scale of 8 Chains to an Inch.

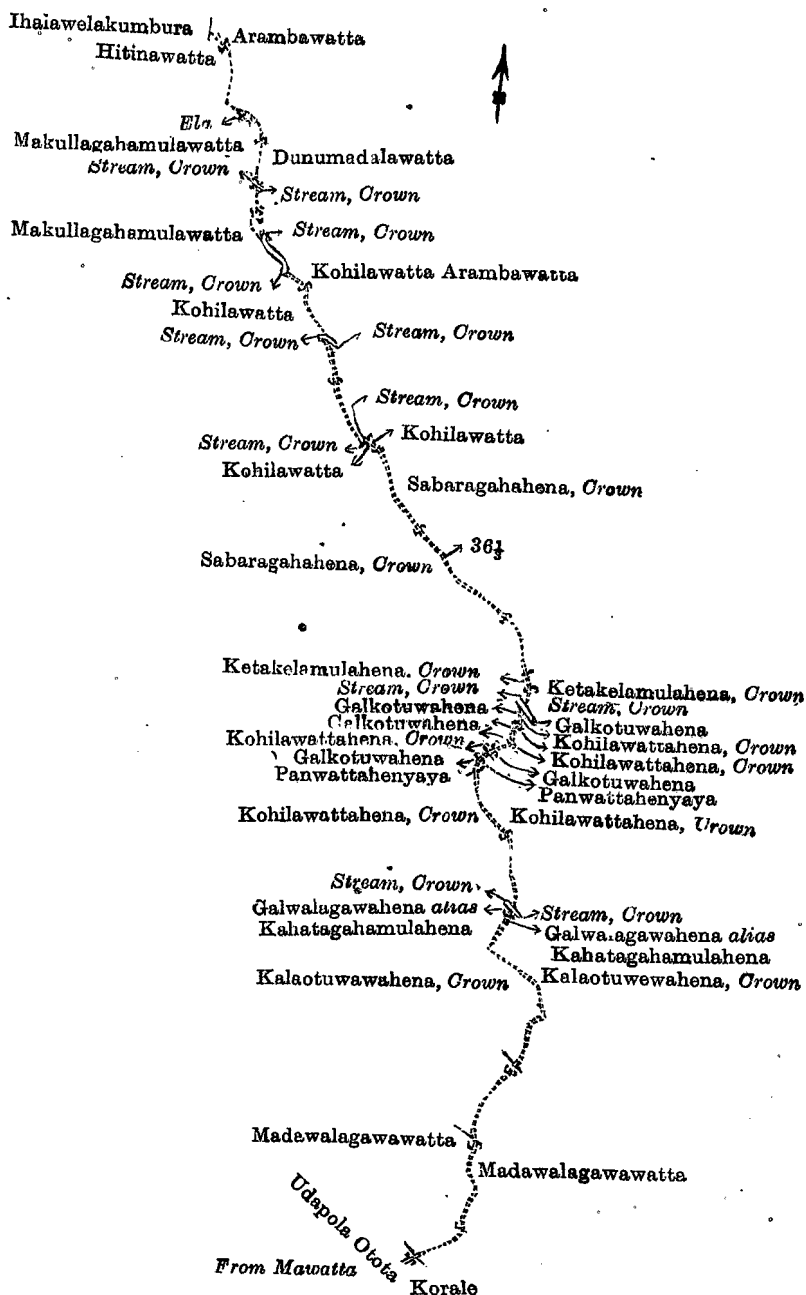
A. H. G. DAWSON,  
for Surveyor-General.

XII.—Preliminary plan 419.

Situation : Wadawa village in Udukaha Korale East of Kurunegala District.

Lot.	Name of Land.	Extent, A. R. P.
36½	Footpath (path)	0 2 9

and bounded as follows : on the north by Arambawatta claimed by Wikrama Mudiyansele Mudalihamy and others, Dunumadalawatta claimed by Wikrama Mudiyansele Kirihamy, a stream belonging to the Crown, Kohilawatta Arambawatta claimed by Vedahenayalage Rani, a stream belonging to the Crown, Kohilawatta claimed by Hetti Mudiyansele Punchappuhamy and others, Sabaragahahena claimed by the Crown ; on the east by Sabaragahahena claimed by the Crown, Ketakelamulahena claimed by the Crown, a stream belonging to the Crown, Galkotuwahena claimed by Egallalage Malinda, Kohilawattahena claimed by the Crown, Galkotuwahena claimed by Egallalage Malinda, Panwattahenyaya sold by the Crown, Kohilawattahena claimed by the Crown, Galwalagawahena *alias* Kahatagahamulahena claimed by Pradanamanthirige Stephen Perera, Kalaotuwawahena claimed by the Crown, Madawalagawawatta claimed by Pradanamanthirige Stephen Perera ; on the south by Madawalagawawatta claimed by Pradanamanthirige Stephen Perera, the boundary of the Udupola Otota korale ; on the west by Madawalagawawatta claimed by Pradanamanthirige Stephen Perera, Kalaotuwawahena claimed by the Crown, Galwalagawahena *alias* Kahatagahamulahena claimed by Pradanamanthirige Stephen Perera, Kohilawattahena claimed by the Crown, Panwattahenyaya sold by the Crown, Galkotuwahena claimed by Egallalage Malinda, Kohilawattahena claimed by the Crown, Galkotuwahena claimed by Egallalage Malinda, a stream belonging to the Crown, Ketakelamulahena claimed by the Crown, Sabaragahahena claimed by the Crown, Kohilawatta claimed by the Hetti Mudiyansele Punchappuhamy and others, a stream belonging to the Crown, Kohilawatta claimed by Hetti Mudiyansele Punchappuhamy and others, stream belonging to the Crown, Makullagahamulawatta claimed by Kalu Achchillage Ran Menika and others, an ela, Hitinawatta claimed by Wikrama Mudiyansele Appuhamy and others, Ihawalakumbura claimed by Wikrama Mudiyansele Kapuruhamy and others.



Surveyor-General's Office,  
Colombo, March 6, 1914.

Scale of 8 Chains to an Inch.

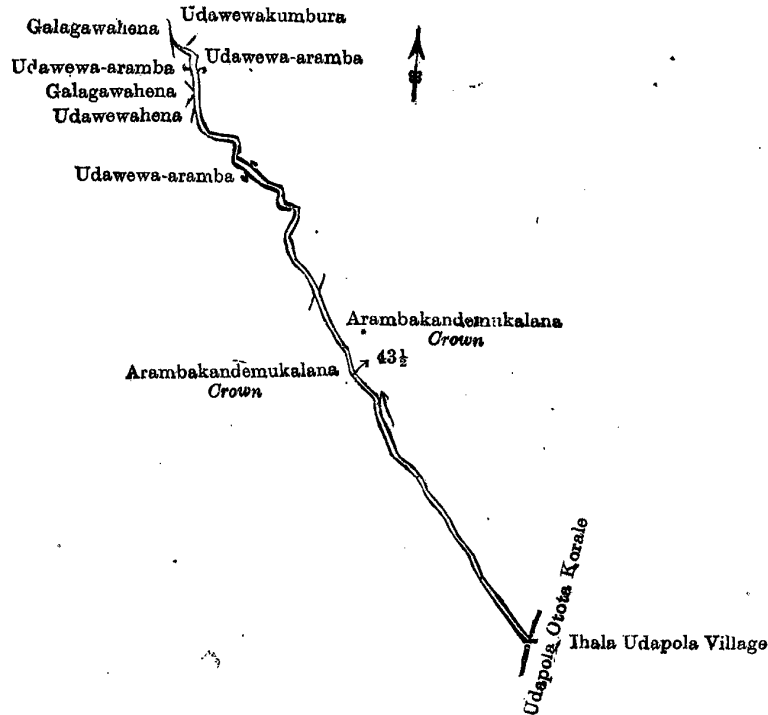
A. H. G. DAWSON,  
for Surveyor-General.

## XIII.—Preliminary plan 419.

Situation : Wadawa village in Udukaha Korale East of Kurunegala District.

Lot.	Name of Land.	Extent, A. R. P.
43½	Udawewa-dola (dola)	0 2 15

and bounded as follows : on the north by Udawewakumbura claimed by Rajapaksa Mudiyansele Dingiri Banda and others, Udawewa-aramba claimed by Adikari Mudiyansele Ran Menika and others ; on the east by Arambakandemukulana belonging to the Crown ; on the south by the boundary of the Udupola Otota korale (the village limit of Ihala Udupola), Arambakandemukulana belonging to the Crown ; on the west by Arambakandemukulana belonging to the Crown, Udawewa-aramba claimed by Adikari Mudiyansele Ran Menika and others, Udawewahena sold by the Crown, Galagawahena sold by the Crown, Udawewa-aramba claimed by Adikari Mudiyansele Ran Menika and others, Galagawahena sold by the Crown.

Surveyor-General's Office,  
Colombo, March 6, 1914.

Scale of 8 Chains to an Inch.

A. H. G. DAWSON,  
for Surveyor-General.

## XIV.—Preliminary plan 419.

Situation : Wadawa village in Udukaha Korale East of Kurunegala District.

Lot.	Name of Land.	Extent, A. R. P.
44	Arambekandamukulana	66 3 32
45	Do.	14 0 7
		80 3 39

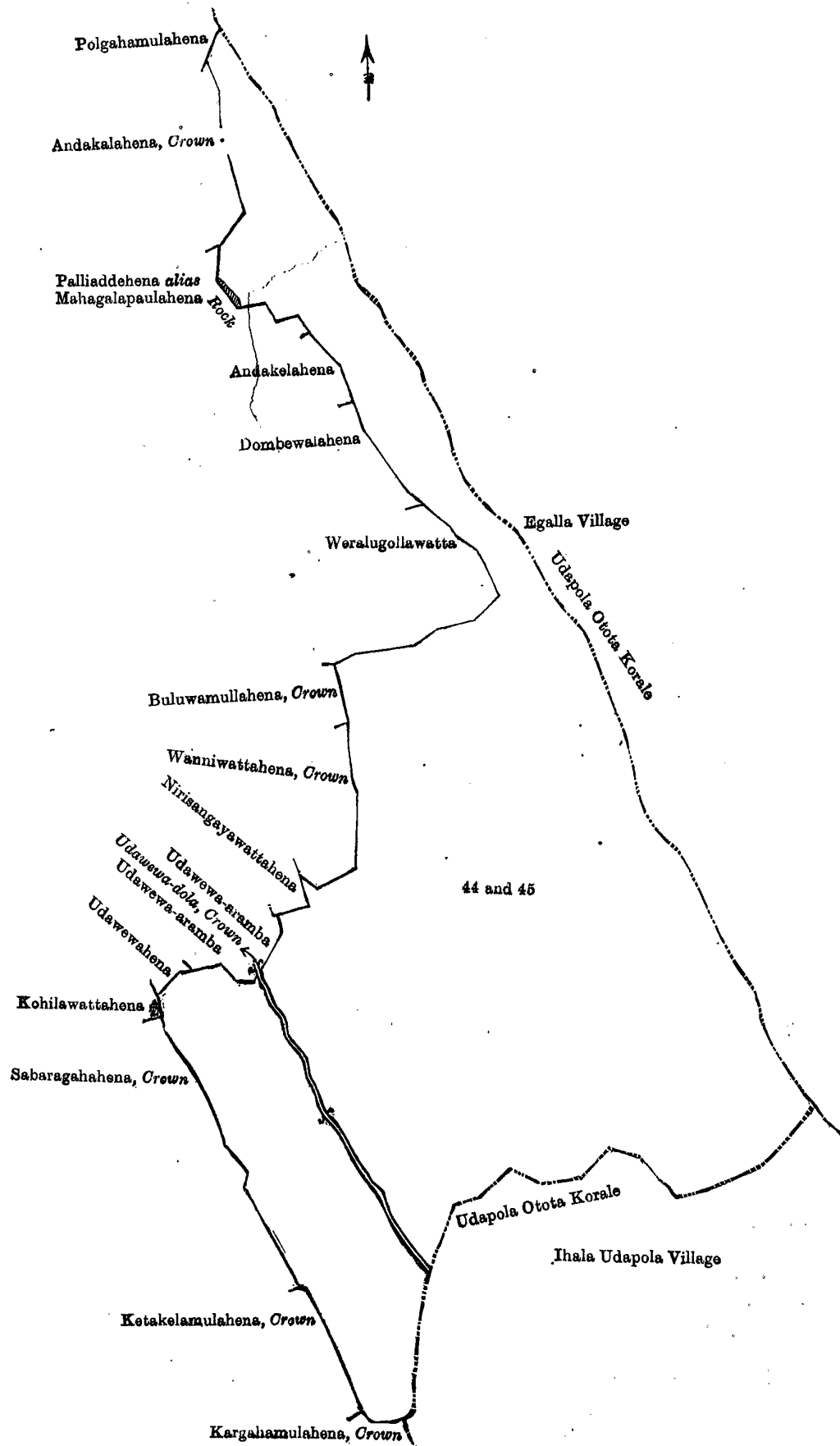
and bounded as follows : on the north and east by the boundary of the Udupola Otota korale (the village limit of Egalla) ; on the south by the boundary of the Udupola Otota korale (the village limit of Ihala Udupola), Karghamulahena claimed by the Crown ; on the west by Ketakelamulahena claimed by the Crown, Sabaragahahena claimed by the Crown, Kohilawattahena sold by the Crown, Udawewahena sold by the Crown, Udawewa-aramba claimed by Adikari Mudiyansele Ran Menika and others, Mirisangayawattahena sold by the Crown, Wanniwattahena claimed by the Crown, Buluwamulahena claimed by the Crown, Weralugollawatta sold by the Crown, Dombewalahena sold by the Crown, Andakelahena sold by the Crown, Palliaddehena *alias* Mahagala Paulahena claimed by Adikara Mudiyansele Puchi Appuhamy and others, Andakalahena claimed by the Crown, Polgahamulahena sold by the Crown.

[For Diagram see page 605.]

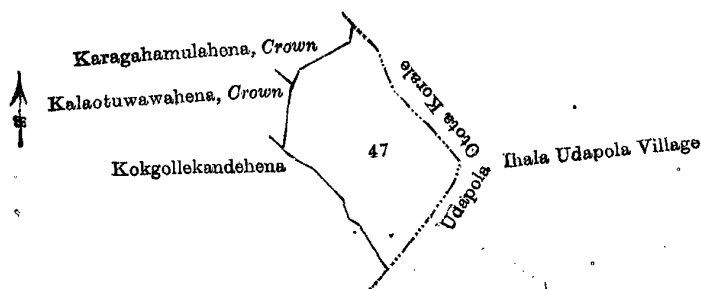
## XV.—Preliminary plan 419.

Situation : Wadawa village in Udukaha Korale East of Kurunegala District.

Lot.	Name of Land.	Extent, A. R. P.
47	Kokgollekandemukulana	4 2 30



and bounded as follows : on the north by Karaghamulahena claimed by the Crown, the boundary of Udapola Otota korale (the village limit of Ihala Udapola) ; on the east by the boundary of the Udapola Otota korale (the village limit of Ihala Udapola) ; on the south by the boundary of the Udapola Otota korale (the village limit of Ihala Udapola), Kokgollekandehena sold by the Crown ; on the west by Kokgollekandehena sold by the Crown, Kalaotuwawahena claimed by the Crown.



Surveyor-General's Office,  
Colombo, March 6, 1914.

Scale of 8 Chains to an Inch.

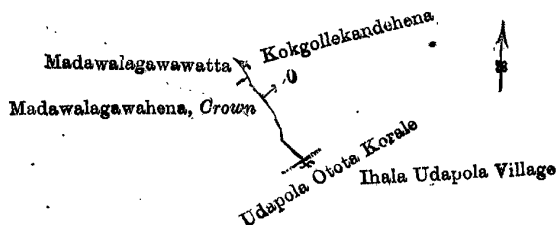
A. H. G. DAWSON,  
for Surveyor-General.

XVI.—Preliminary plan 419.

Situation : Wadawa village in Udukaha Korale East of Kurunegala District.

Lot.	Name of Land.	Extent, A. R. P.
50	Stream	0 0 9

and bounded as follows : on the north and east by Kokgollekandehena sold by the Crown ; on the south by the Udapola Otota korale (the village limit of Ihala Udapola), Madawalagawahena claimed by the Crown ; on the west by Madawalagawawatta claimed by the Crown, Madawalagawawatta claimed by Pradanamantirige Stephen Perera.



Surveyor-General's Office,  
Colombo, March 6, 1914.

Scale of 8 Chains to an Inch.

A. H. G. DAWSON,  
for Surveyor-General.

Kurunegala S. O. 60—1914.

Kegalla Notice No. 5,204.

Notice under "The Waste Lands Ordinances of 1897, 1899, 1900, and 1903."

TAKE notice that unless within three months from May 8, 1914, the persons, if any, who claim any interest in the lands hereinafter mentioned or in any one or more of such lands or to some interest therein make claim in person or in writing to the said lands or any of them or to some interest therein to R. M. M. Worsley, Esq., Special Officer appointed under section 28 of "The Waste Lands Ordinances of 1897, 1899, 1900, and 1903," at his office at Fort, Colombo :

Such Special Officer, in pursuance of the powers vested in him by the said Ordinances, will declare by writing under his hand that the said lands, or such of them as to which no claim has been made, are the property of the Crown.

R. M. WORSLEY,  
Special Officer.

Description of the Lands referred to.

The following lots situated in the village of Korahetta, in the Kinigoda korale of the Kegalla District, in the Province of Sabaragamuwa, as described in the annexed diagrams :—

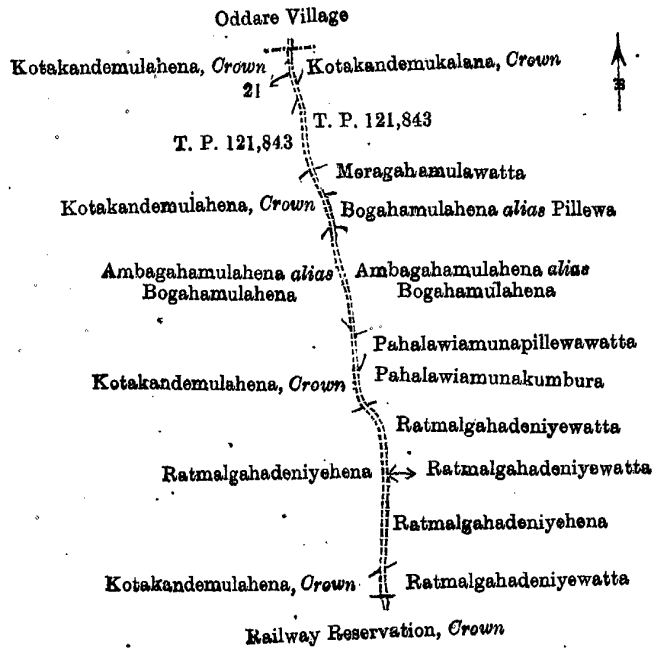
I.—Preliminary plan 157.

Situation : Korahetta village in Kinigoda korale of Kegalla District.

Lot.	Name of Land.	Extent, A. R. P.
21	Footpath	0 1 27

and bounded as follows : on the north by the village limit of Oddare ; on the east by the Kotakandemulalana belonging to the Crown, T. P. 121,843, Moraghamulawatta claimed by Undugodagedera Mudiyanse, Bogahamulahena alias pillewa claimed by Undugodagedera Dingiri Appuhamy, Ambaghamulahena alias Bogahamulahena claimed by Dunukewatta Appuhamy and others, Pahalawiamunapillewawatta claimed by Hettinidiya Mudiyanse, Kiri Banda and others, Pahalawiamunakumbura claimed by ditto, Ratmalgahadeniyewatta claimed by Hennekgedera Punchirala, Ratmalgahadeniyehena claimed by Hennekgedera Punchirala and Kiri Banda, Gan-Arachchi, Ratmalgahadeniyewatta claimed by Hennekgedera Punchirala ; on the south by railway reservation belonging to the Crown ; on the west by Kotakandemulalana belonging to the Crown, Ratmalgahadeniyehena claimed by Hennekgedera Punchirala and Kiri Banda, Gan-Arachchi, Kotakandemulalana belonging to the Crown, Ambaghamulahena alias Bogahamulahena claimed by Dunukewatta Appuhamy and others, Kotakandemulalana belonging to the Crown, T. P. 121,843, Kotakandemulalana belonging to the Crown.





Scale of 8 Chains to an Inch.

Surveyor-General's Office,  
Colombo, March 12, 1914.

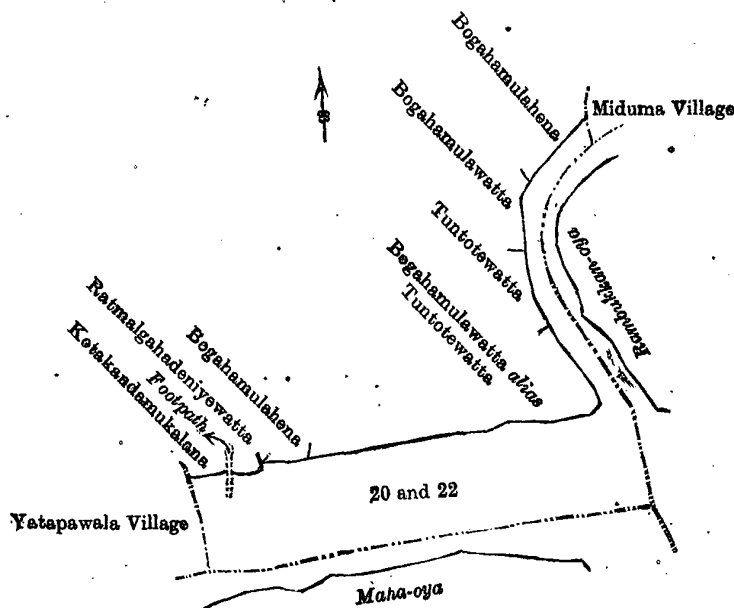
A. H. G. DAWSON,  
for Acting Surveyor-General.

II.—Preliminary plan 157.

Situation : Korahetta village in Kinigoda korale of Kegalla District.

Lot.	Name of Land.	Extent, A. R. P.
20	Railway reservation	3 3 11
22	Parts of Rambukkan-oya and Maha-oya (streams)	6 0 31
		10 0 2

and bounded as follows : on the north by Kotakandemukulana belonging to the Crown, a footpath, Ratmalgahadeniyewatta claimed by Hennekgedera Punchirala, Bogahamulahena claimed by ditto, Bogahamulawatta alias Tuntotewatta claimed by ditto, Tuntotewatta claimed by Hettindiya Mudiyansele Kiri Banda, Gan-Arachchi, and others, Bogahamulawatta claimed by Dunukewatta Appuhamy and others, Bogahamulahena claimed by Undugodagedera Dingiri Appuhamy ; on the east by the village limit of Miduma, the village limit of Yatapawala (Rambukkan-oya) ; on the south by the village limit of Yatapawala (Maha-oya) ; on the west by the village limit of Yatapawala.



Scale of 8 Chains to an Inch.

Surveyor-General's Office,  
Colombo, March 12, 1914.

A. H. G. DAWSON,  
for Acting Surveyor-General.

Kegalla S. O. 2—1914.

## FINAL ORDERS.

### Galle S. O. No. 286.

#### Order under Section 2 of "The Waste Lands Ordinances of 1897, 1899, 1900, and 1903," declaring Lands to be Crown Property.

In the matter of the lands commonly called or known as Radagedarahena, Okandewatta, &c., situate in the village of Hiniduma, in the Hinidum pattu of the Galle District, in the Southern Province, and of "The Waste Lands Ordinances of 1897, 1899, 1900, and 1903."

THE notice required by section 1 of "The Waste Lands Ordinances of 1897, 1899, 1900, and 1903," having been duly published in manner prescribed by that section in respect of the above-named lands (*vide* Notice No. 4,947), and no claim having been made to the said lands or to any interest therein within the period of three months from the date specified in the said notice, J. Harry Chambers Toller, Special Officer appointed under section 28 of the said Ordinances, under and by virtue of the powers vested in me in that behalf by section 2 of the said Ordinances, do hereby, on February 27, 1914, order and declare that the said lands, as more fully described herein below, situate in the village of Hiniduma, in the Hinidum pattu of the Galle District, in the Southern Province, and shown as lots 100A1, 100B, 143, 363, and 452 in preliminary plan 484 and in the annexed diagrams, and containing in extent 1 acre 1 rood and 23 perches, are the property of the Crown.

#### *Description of the Lands referred to.*

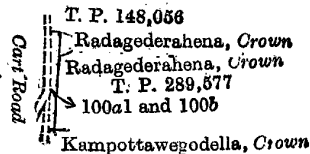
The following lots situated in the village of Hiniduma, in the Hinidum pattu of the Galle District, in the Southern Province, as described in the annexed diagrams:—

#### I.—Preliminary plan 484.

Situation: Hiniduma village in Hinidum pattu of Galle District.

Lot.	Name of Land.	Extent, A. R. P.
100A1 ..	Radagedarahena ..	0 0 21
100B ..	Do. ..	0 0 5
		0 0 26

and bounded as follows: on the north by T. P. 148,056; on the east by Radagedarahena belonging to the Crown (T. P. 289,577); on the south by Kampottawegodella declared to be the property of the Crown under the Waste Lands Ordinances; on the west by a cart road.



Surveyor-General's Office,  
Colombo, May 16, 1913.

*Scale of 8 Chains to an Inch.*


A. J. WICKWAR,  
for Surveyor-General.

#### II.—Preliminary plan 484.

Situation: Hiniduma village in Hinidum pattu of Galle District.

Lot.	Name of Land.	Extent, A. R. P.
143 ..	Okandewatta ..	0 0 38

and bounded as follows: on the north by (T. P. 275,739) Pedigedaraokanda sold by the Crown; on the east and south by T. P. 125,670; on the west by the Yakdehigedara-ela.



Surveyor-General's Office,  
Colombo, May 16, 1913.

*Scale of 8 Chains to an Inch.*

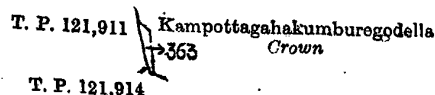
A. J. WICKWAR,  
for Surveyor-General.

#### III.—Preliminary plan 484.

Situation: Hiniduma village in Hinidum pattu of Galle District.

Lot.	Name of Land.	Extent, A. R. P.
363 ..	Kampottagahakumbura ..	0 0 10

and bounded as follows: on the north and east by Kampottagahakumburegodella declared to be the property of the Crown under the Waste Lands Ordinances; on the south by T. P. 121,914; on the west by T. P. 121,911.



Surveyor-General's Office,  
Colombo, May 16, 1913.

*Scale of 8 Chains to an Inch.*

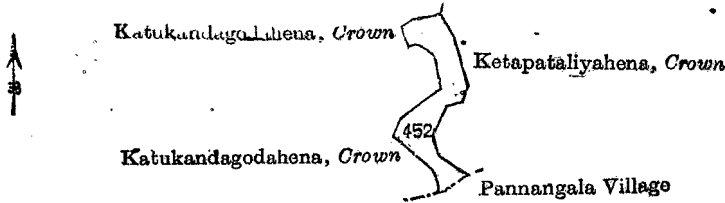
A. J. WICKWAR,  
for Surveyor-General.

## IV.—Preliminary plan 484.

Situation : Hiniduma village in Hinidum pattu of Galle District.

Lot.	Name of Land.	Extent, A. R. P.
452	Kerandeniya	0 3 29

and bounded as follows : on the north by Katukandagodahena to be declared the property of the Crown under the Waste Lands Ordinances ; on the east by Ketapatallyahena to be declared the property of the Crown under the Waste Lands Ordinances ; on the south by the village limit of Pannangala ; on the west by Katukandagodahena to be declared the property of the Crown under the Waste Lands Ordinances.



Surveyor-General's Office,  
Colombo, May 16, 1913.

Scale of 8 Chains to an Inch.

A. J. WICKWAR,  
for Surveyor-General.

H. C. TOLLER,  
Special Officer.  
February 27, 1914.

## Galle S. O. No. 287.

Order under Section 4, Sub-section (1), of "The Waste Lands Ordinances of 1897, 1899, 1900, and 1903,"  
declaring Lands to be Crown Property.

In the matter of the lands commonly called or known as Kampottawegodelladeniya and Ellaudahena, situate in the village of Hiniduma, in the Hinidum pattu of the Galle District, in the Southern Province, and of "The Waste Lands Ordinances of 1897, 1899, 1900, and 1903."

WHEREAS in pursuance of section 1 of the said Ordinances it was duly notified on July 25, 1913, that if no claim to the lands commonly called or known as Kampottawegodelladeniya and Ellaudahena, situate in the village of Hiniduma, in the Hinidum pattu of the Galle District, in the Southern Province, containing in extent 1 acre 1 rood and 35 perches, and shown as lots 94A1, 463B, and 463C in preliminary plan 484 and in the annexed diagrams, was made to Harry Chambers Toller, Special Officer appointed under section 28 of the said Ordinances, within the period of three months from the date specified in such notice, such lands would be declared the property of the Crown, and dealt with on account of the Crown (*vide* Notice No. 4,947) :

And whereas (1) Charles Edward Dias Wickramanayaka Karunaratne made claim to lots 463B and 463C, (2) William de Silva Wickramanayake Karunaratne made claim to lots 463B, 463C, and 94A1, and whereas the said claimants have withdrawn their claims to the said lots, I, Harry Chambers Toller, Special Officer appointed under section 28 of the said Ordinances, under and by virtue of the powers vested in me in that behalf by section 4 of the said Ordinances, do hereby, on February 27, 1914, order and declare under section 4, sub-section (1), of the said Ordinances, that the said lands, as more fully described herein below, are the property of the Crown.

*Description of the Lands referred to.*

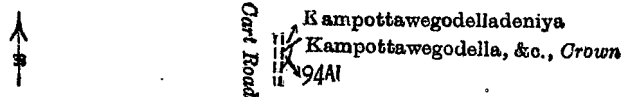
The following lots situated in the village of Hiniduma, in the Hinidum pattu of the Galle District, in the Southern Province, as described in the annexed diagrams :—

## I.—Preliminary plan 484.

Situation : Hiniduma village in Hinidum pattu of Galle District.

Lot.	Name of Land.	Extent, A. R. P.
94A1	Kampottawegodelladeniya	0 0 4

and bounded as follows : on the north by Kampottawegodelladeniya claimed by W. S. W. Karunaratna and others ; on the east and south by Kampottawagodella, &c., declared to be the property of the Crown under the Waste Lands Ordinances ; on the west by a cart road.



Surveyor-General's Office,  
Colombo, May 16, 1913.

Scale of 8 Chains to an Inch.

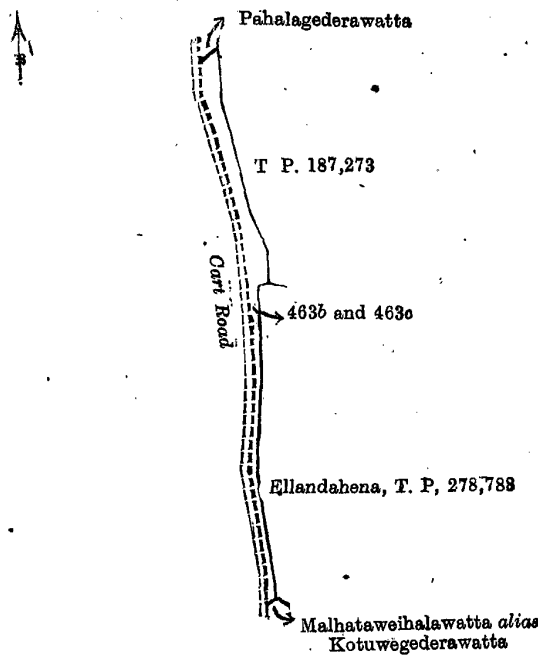
A. J. WICKWAR,  
for Surveyor-General.

## II.—Preliminary plan 484.

Situation : Hiniduma village in Hinidum pattu of Galle District.

Lot.	Name of Land.	Extent, A. R. P.
463B	Ellaudahena	0 2 1
463C	Do.	0 3 30
		1 1 31

and bounded as follows : on the north by Pahalagedarawatta claimed by Hiniduma Liyanage James and others ; on the east by T. P. 187,273, Ellaudahena sold by the Crown (T. P. 278,788) ; on the south by Malhataweihalawatta *alias* Kotuwagedarawatta claimed by W. de S. W. Karunaratna and others ; on the west by a cart road.



Surveyor-General's Office,  
Colombo, May 16, 1913.

Scale of 8 Chains to an Inch.

A. J. WICKWAR,  
for Surveyor-General.

H. C. TOLLER,  
Special Officer.  
February 27, 1914.

**Galle S. O. No. 288.**

**Order under Section 4, Sub-section (1), of "The Waste Lands Ordinances of 1897, 1899, 1900, and 1903," declaring Land to be Crown Property.**

In the matter of the land commonly called or known as Kumbalkandewatta, situate in the village of Medagama, in the Hinidum pattu of the Galle District, in the Southern Province, and of "The Waste Lands Ordinances of 1897, 1899, 1900, and 1903."

WHEREAS in pursuance of section 1 of the said Ordinances it was duly notified on May 2, 1913, that if no claim to the land commonly called or known as Kumbalkandewatta, situate in the village of Medagama, in the Hinidum pattu of the Galle District, in the Southern Province, containing in extent 2 roods and 32 perches, and shown as lot 1 in preliminary plan 481 and in the annexed diagram, was made to Harry Chambers Toller, Special Officer appointed under section 28 of the said Ordinances, within the period of three months from the date specified in such notice, such land would be declared the property of the Crown, and dealt with on account of the Crown (*vide* Notice No. 4,848):

And whereas (1) Pahala Medagamage Jasin, (2) ditto Nicolas, (3) ditto Agoris, (4) Ihala Medagamage Uporis made claim thereto, and whereas the said claimants have withdrawn their claims to the said lot 1, I, Harry Chambers Toller, Special Officer appointed under section 28 of the said Ordinances, under and by virtue of the powers vested in me in that behalf by section 4 of the said Ordinances, do hereby, on February 19, 1914, order and declare under section 4, sub-section (1), of the said Ordinances, that the said lot 1, as more fully described herein below, is the property of the Crown.

*Description of the Land referred to.*

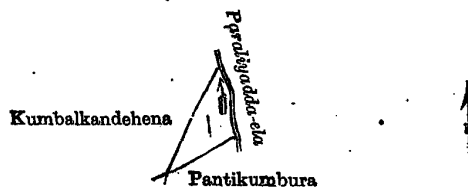
The following lot situated in the village of Medagama, in the Hinidum pattu of the Galle District, in the Southern Province, as described in the annexed diagram:—

Preliminary plan 481.

Situation: Medagama village in Hinidum pattu of Galle District.

Lot.	Name of Land.	Extent, A. R. P.
1	Kumbalkandewatta	0 2 32

and bounded as follows: on the north by Kumbalkandehena claimed by Pahala Medagamagamage Abaran and others; on the east by the Paraliyadda-ela; on the south by Pantikumbura claimed by Medagamage Adrian and others; on the west by Kumbalkandehena claimed by Pahala Medagamagamage Abaran and others.



Surveyor-General's Office,  
Colombo, February 4, 1913.

Scale of 8 Chains to an Inch.

A. H. G. DAWSON,  
for Surveyor-General.

H. C. TOLLER,  
Special Officer.  
February 19, 1914.

**Kurunegala S. O. No. 742.**

**Order under Section 2 of "The Waste Lands Ordinances of 1897, 1899, 1900, and 1903,"  
declaring Lands to be Crown Property.**

In the matter of the lands commonly called or known as Delgahahena, Kahatagahahena, Herahumpolekanattewatta or Kahatagahawatta, situate in the village of Talammehera, in the Meda Pattu Korale East of the Katugampola hatpattu of the Kurunegala District, in the North-Western Province, and of "The Waste Lands Ordinances of 1897, 1899, 1900, and 1903."

THE notice required by section 1 of "The Waste Lands Ordinances of 1897, 1899, 1900, and 1903," having been duly published in manner prescribed by that section in respect of the above-named lands (*vide* Notice No. 5,034), and no claim having been made to the said lands or to any interest therein within the period of three months from the date specified in the said notice, I, Norman Albert Hampton, Special Officer appointed under section 28 of the said Ordinances, under and by virtue of the powers vested in me in that behalf by section 2 of the said Ordinances, do hereby, on February 8, 1914, order and declare that the said lands, as more fully described herein below, situate in the village of Talammehera, in the Meda Pattu Korale East of the Katugampola hatpattu of the Kurunegala District, in the North-Western Province, and shown as lots 25, 28B, and 29H in preliminary plan 351 and in the annexed diagrams, and containing in extent 3 acres 1 rood and 31 perches, are the property of the Crown.

*Description of the Lands referred to.*

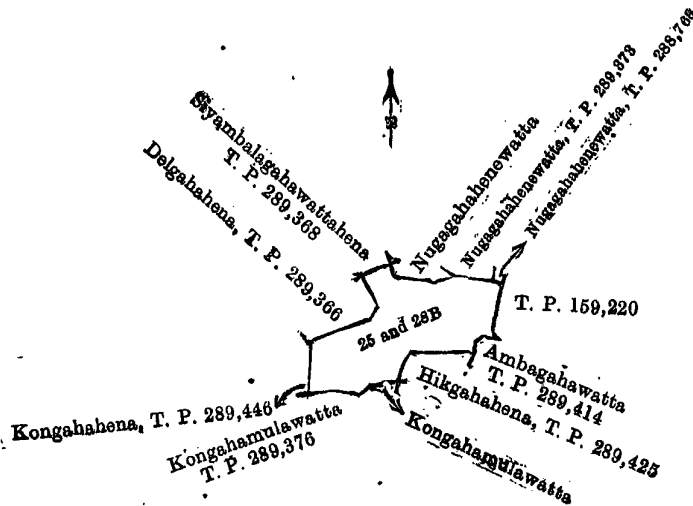
The following lots situated in the village of Talammehera, in the Meda Pattu Korale East of the Katugampola hatpattu of the Kurunegala District, in the North-Western Province, as described in the annexed diagrams:—

**I.—Preliminary plan 351.**

Situation: Talammehera village in Meda Pattu Korale East of Kurunegala District.

Lot.	Name of Land.	Extent, A. R. P.
25	Delgahahena	2 2 26
28B	Delgahahena and Kahatagahahena	0 0 4
		2 2 30

and bounded as follows: on the north by Siyambalagahawattahena sold by the Crown (T. P. 289,368), Nugagahahenewatta sold by the Crown, Nugagahahenewatta (T. P. 289,373) sold by the Crown, Nugagahahawatta sold by the Crown (T. P. 288,768); on the east by T. P. 159,220; on the south by Ambagahahawatta sold by the Crown (T. P. 289,414), Hikgahahena sold by the Crown (T. P. 289,425), Kongahamulawatta sold by the Crown, Kongahamulawatta sold by the Crown (T. P. 289,376); on the west by (T. P. 289,446), Kongahahena sold by the Crown, Delgahahena sold by the Crown (T. P. 289,366).



Surveyor-General's Office,  
Colombo, September 16, 1913.

Scale of 8 Chains to an Inch.

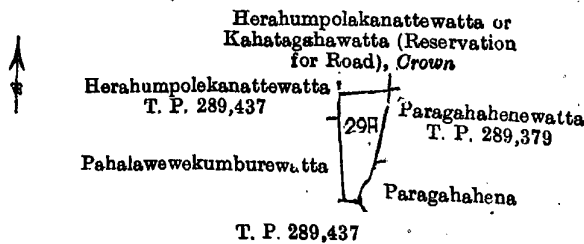
A. J. WICKWAR,  
for Surveyor-General.

**II.—Preliminary plan 351.**

Situation: Talammehera village in Meda Pattu Korale East of Kurunegala District.

Lot.	Name of Land.	Extent, A. R. P.
29H	Herahumpolekanattewatta or Kahatagahawatta	0 3 1

and bounded as follows: on the north by Herahumpolekanattewatta or Kahatagahawatta (reservation for road) belonging to Crown; on the east by Paragahahenewatta sold by the Crown (T. P. 289,379), Paragahahena sold by the Crown; on the south by T. P. 289,437; on the west by Pahalawewekumburewatta sold by the Crown, T. P. 289,437 (Herahumpolekanattewatta claimed by Pannala Attadasi).



Surveyor-General's Office,  
Colombo, September 16, 1913.

Scale of 8 Chains to an Inch.

A. J. WICKWAR,  
for Surveyor-General.

February 8, 1914.

N. A. HAMPTON,  
Special Officer.

## Kurunegala S. O. No. 743.

Order under Section 2 of "The Waste Lands Ordinances of 1897, 1899, 1900, and 1903,"  
declaring Lands to be Crown Property.

In the matter of the lands commonly called or known as Talgahamullehena, Weehenawatta, &c., situate in the village of Kamburugoda, in the Meda Pattu West korale of the Katugampola hatpattu of the Kurunegala District, in the North-Western Province, and of "The Waste Lands Ordinances of 1897, 1899, 1900, and 1903."

The notice required by section 1 of "The Waste Lands Ordinances of 1897, 1899, 1900, and 1903," having been duly published in manner prescribed by that section in respect of the above-named lands (*vide* Notice No. 5,057), and no claim having been made to the said lands or to any interest therein within the period of three months from the date specified in the said notice, I, Norman Albert Hampton, Special Officer appointed under section 28 of the said Ordinances, under and by virtue of the powers vested in me in that behalf by section 2 of the said Ordinances, do hereby, on March 7, 1914, order and declare that the said lands, as more fully described herein below, situate in the village of Kamburugoda, in the Meda Pattu West korale of the Katugampola hatpattu of the Kurunegala District, in the North-Western Province, and shown as lots 8, 10, 17C, 17I, 20, 38B in preliminary plan 298 and in the annexed diagrams, and containing in extent 97 acres 3 roods and 35 perches, are the property of the Crown.

## Description of the Lands referred to:

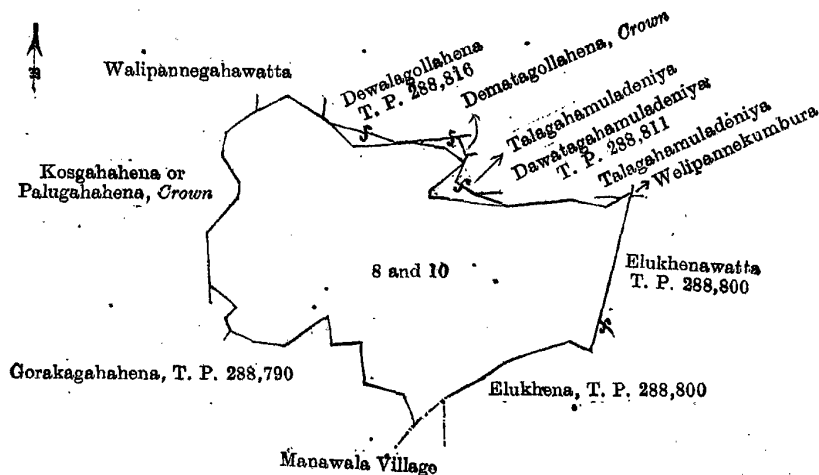
The following lots situated in the village of Kamburugoda, in the Meda Pattu West korale of the Katugampola hatpattu of the Kurunegala District, in the North-Western Province, as described in the annexed diagrams:—

## I.—Preliminary plan 298.

Situation: Kamburugoda village in Meda Pattu West korale of Kurunegala District.

Lot.	Name of Land.	Extent, A. R. P.
8	Talgahamullehena	3 1 25
10	Weehenawatta	12 3 20
		16 1 5

and bounded as follows: on the north by Walipannegahawatta sold by the Crown, Dewalagollahena sold by the Crown (T. P. 288,816), Dematagollahena claimed by the Crown, Talgahamuladeniya sold by the Crown, Dawatagahamuladeniya sold by the Crown (T. P. 288,811), Talgahamuladeniya sold by the Crown; on the east by Walipannekumbura claimed by J. Fernando, Elukhenawatta sold by the Crown (T. P. 288,800), Elukhena sold by the Crown (T. P. 288,800); on the south by Elukhena sold by the Crown (T. P. 288,800), the village limit of Manawala, Gorakagahahena sold by the Crown (T. P. 288,790); on the west by Kosgahahena or Palugahahena claimed by the Crown.



Surveyor-General's Office,  
Colombo, October 6, 1913.

Scale of 8 Chains to an Inch.

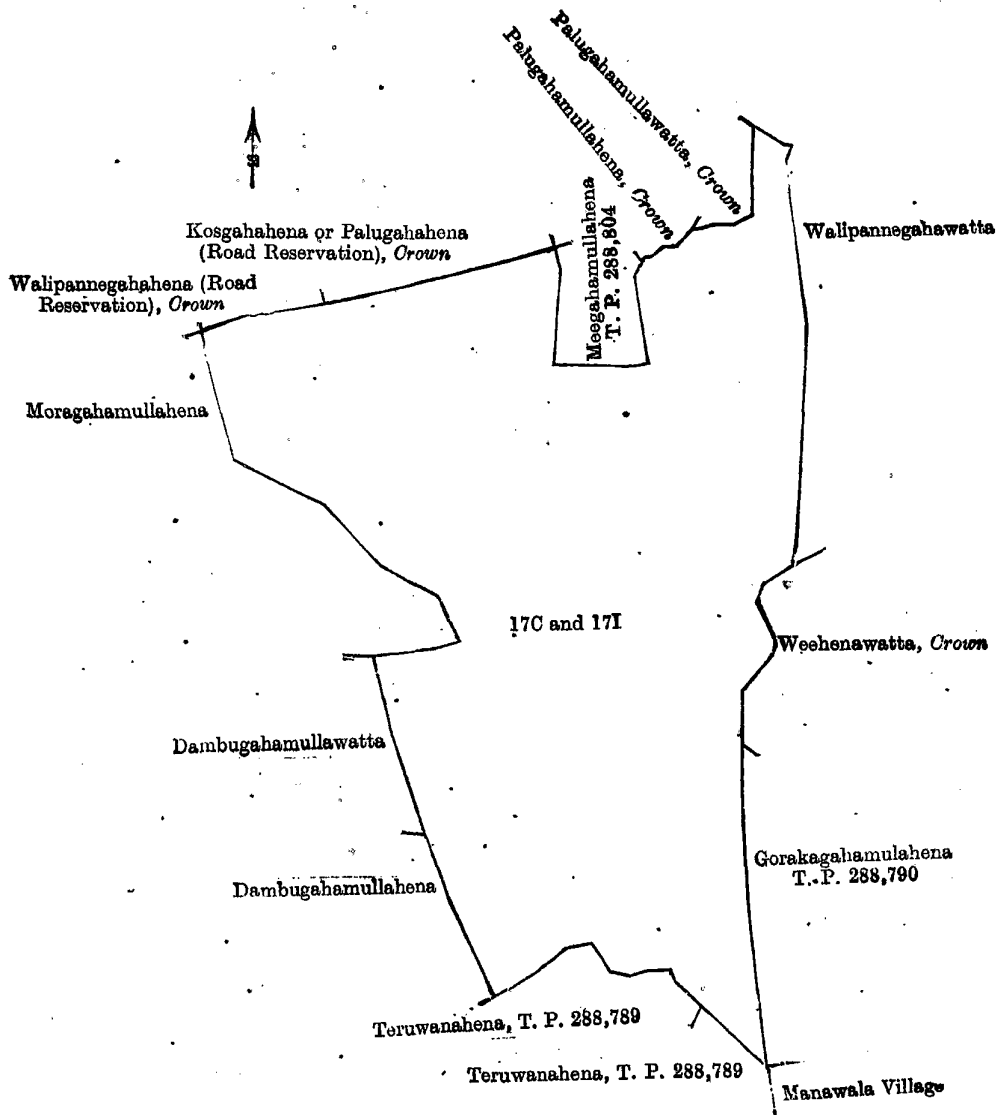
W. C. S. INGLES,  
for Surveyor-General.

## II.—Preliminary plan 298.

Situation: Kamburugoda village in Meda Pattu West korale of Kurunegala District.

Lot.	Name of Land.	Extent, A. R. P.
17C	Walipannagahena	16 2 25
17I	Kosgahahena or Palugahahena	38 2 39
		55 1 24

and bounded as follows: on the north by Walipannagahahena (road reservation) declared to be the property of the Crown under the Waste Lands Ordinances, Kosgahahena or Palugahahena (road reservation) declared to be the property of the Crown under the Waste Lands Ordinances, Meegahamullahena sold by the Crown (T. P. 288,804), Palugahamullahena claimed by the Crown, Palugahamullawatta claimed by the Crown, Walipannegahawatta sold by the Crown; on the east by Walipannegahawatta sold by the Crown, Weehenawatta claimed by the Crown, Gorakagahamullahena sold by the Crown (T. P. 288,790); on the south by the village limit of Manawala, Teruwanahena sold by the Crown (T. P. 288,789); on the west by Dambugahamullahena sold by the Crown, Dambugahamullawatta sold by the Crown, Moragahamullahena sold by the Crown.



Surveyor-General's Office,  
Colombo, October 6, 1913.

Scale of 8 Chains to an Inch.

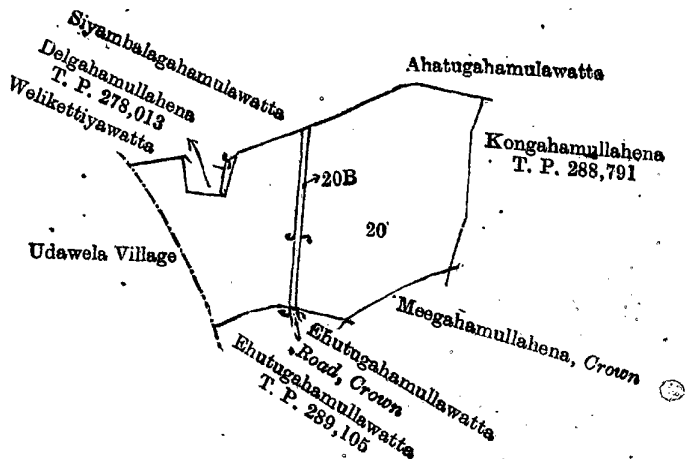
W. C. S. INGLES,  
for Surveyor-General.

III.—Preliminary plan 298.

Situation : Kamburugoda village in Meda Pattu West korale of Kurunegala District.

Lot.	Name of Land.	Extent, A. R. P.
20	Meegahamullahena	9 3 0

and bounded as follows : on the north by Welikettiyawatta (private), Delgahamullahena sold by the Crown (T. P. 278,013), Siyanbalagahamulawatta claimed by H. M. Ranhamy and others, Ahatugahamulawatta claimed by H. M. Mudalihamy and others ; on the east by Kongahamullahena sold by the Crown (T. P. 288,791) ; on the south by Meegahamullahena declared to be the property of the Crown under the Waste Lands Ordinances, Ehutugahamullawatta sold by the Crown, road declared to be the property of the Crown under the Waste Lands Ordinances, Ehutugahamullawatta sold by the Crown (T. P. 289,105) ; on the west by the village limit of Udawela.



Surveyor-General's Office,  
Colombo, October 6, 1913.

Scale of 8 Chains to an Inch.

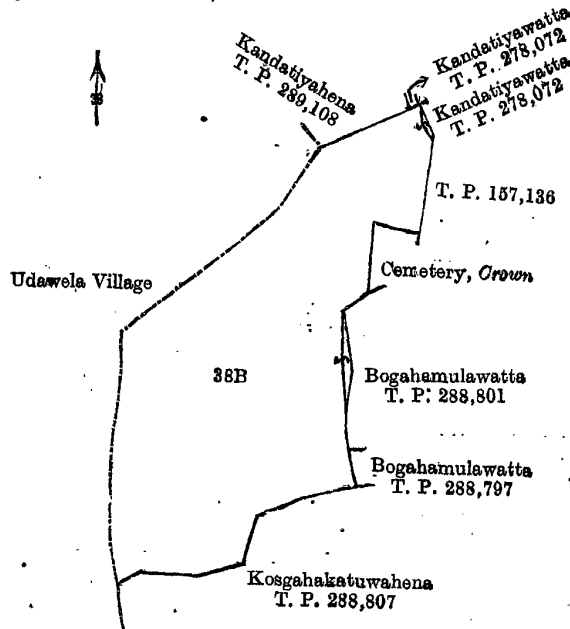
W. C. S. INGLES,  
for Surveyor-General.

## IV.—Preliminary plan 298.

Situation : Kamburugoda village in Meda Pattu West korale of Kurunegala District.

Lot.	Name of Land.	Extent, A. R. P.
38B	Mirishena	16 2 6

and bounded as follows : on the north by Kandatiyahena sold by the Crown (T. P. 289,108), Kandatiyawatta sold by the Crown (T. P. 278,072); on the east by T. P. 157,136, cemetery declared to be the property of the Crown under the Waste Lands Ordinances, Bogahamulawatta sold by the Crown (T. P. 288,801), Bogahamulawatta sold by the Crown (T. P. 288,797); on the south by Kosgahakatuwahena sold by the Crown (T. P. 288,807); on the west by the village limit of Udawela.



Surveyor-General's Office,  
Colombo, October 6, 1913.

Scale of 8 Chains to an Inch.

W. C. S. INGLES,  
for Surveyor-General.

N. A. HAMPTON,  
Special Officer,  
March 7, 1914.

## Kurunegala S. O. No. 744.

Order under Section 2 of "The Waste Lands Ordinances of 1897, 1899, 1900, and 1903,"  
declaring Lands to be Crown Property.

In the matter of the lands commonly called or known as Naduranawelapillewa, Galelagawadeniya, &c., situate in the village of Galayaya, in the Meda Pattu Korale West of the the Katugampola hatpattu of the Kurunegala District, in the North-Western Province, and of "The Waste Lands Ordinances of 1897, 1899, 1900, and 1903."

THE notice required by section 1 of "The Waste Lands Ordinances of 1897, 1899, 1900, and 1903," having been duly published in manner prescribed by that section in respect of the above-named lands (*vide* Notice No. 5,076), and no claim having been made to the said lands or to any interest therein within the period of three months from the date specified in the said notice, I, Norman Albert Hampton, Special Officer appointed under section 28 of the said Ordinances, under and by virtue of the powers vested in me in that behalf by section 2 of the said Ordinances, do hereby, on March 10, 1914, order and declare that the said lands, as more fully described herein below, situate in the village of Galayaya, in the Meda Pattu Korale West of the Katugampola hatpattu of the Kurunegala District, in the North-Western Province, and shown as lots 5AU, 9L, 9M, 9O, 9P, 9Q, 5J in preliminary plan 314 and in the annexed diagrams, and containing in extent 4 acres 3 roods and 17 perches, are the property of the Crown.

## Description of the Lands referred to.

The following lots situated in the village of Galayaya, in the Meda Pattu Korale West of the Katugampola hatpattu of the Kurunegala District, in the North-Western Province, as described in the annexed diagrams :—

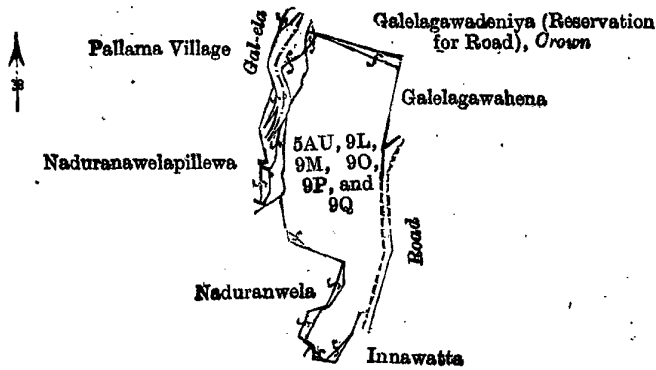
## I.—Preliminary plan 314.

Situation : Galayaya village in Meda Pattu Korale West of Katugampola hatpattu of Kurunegala District.

Lot.	Name of Land.	Extent, A. R. P.	Lot.	Name of Land.	Extent, A. R. P.
5AU	Naduranawelapillewa	0 1 25	9P	Galelagawahena	0 3 38
9L	Galelagawadeniya	0 0 22	9Q	Naduranawelapillewa	0 3 24
9M	Galelagawahena	0 1 29			
9O	Galelagawawatta	1 2 28			4 2 6

and bounded as follows : on the north by Galelagawadeniya (reservation for road) declared to be the property of the Crown under the Waste Lands Ordinances ; on the east by Galelagawahena sold by the Crown, a road ; on the south by Innawatta claimed by Adikara Mudiyansele Appu Sinno and others, Naduranwela claimed by Naidehamillage Yahapathamy and others ; on the west by Naduranwela claimed by Naidehamillage Yahapathamy and others, Naduranwelapillewa sold by the Crown, the Gal-ela (the village limit of Pallama).





Surveyor-General's Office,  
Colombo, October 23, 1913.

Scale of 8 Chains to an Inch.

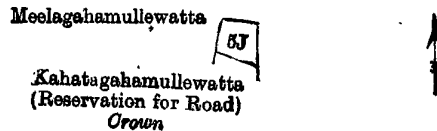
A. J. WICKWAR,  
for Surveyor-General.

II.—Preliminary plan 314.

Situation: Galayaya village in Meda Pattu Korale West of Katugampola hatpattu of Kurunegala District.

Lot.	Name of Land.	Extent, A. R. P.
5J	Kahatagahamullewatta	0 1 11

and bounded as follows: on the north and east by Meellagahamullewatta claimed by Herat Mudiyansele Kiri Menika and others; on the south by Kahatagahamullewatta (reservation for road) claimed by the Crown; on the west by Meellagahamullewatta claimed by Herat Mudiyansele Kiri Menika and others.



Surveyor-General's Office,  
Colombo, October 23, 1913.

Scale of 8 Chains to an Inch.

A. J. WICKWAR,  
for Surveyor-General.

N. A. HAMPTON,  
Special Officer.

March 10, 1914.

Kurunegala S. O. No. 745.

Order under Section 2 of "The Waste Lands Ordinances of 1897, 1899, 1900, and 1903,"  
declaring Lands to be Crown Property.

In the matter of the lands commonly called or known as Para (road), situate in the village of Pannala, in the Ihawalawasideke korale of the Hiriyala hatpattu of the Kurunegala District, in the North-Western Province, and of "The Waste Lands Ordinances of 1897, 1899, 1900, and 1903."

THE notice required by section 1 of "The Waste Lands Ordinances of 1897, 1899, 1900, and 1903," having been duly published in manner prescribed by that section in respect of the above-named lands (*vide* Notice No. 5,082), and no claim having been made to the said lands or to any interest therein within the period of three months from the date specified in the said notice, I, John Murray Davies, Special Officer appointed under section 28 of the said Ordinances, under and by virtue of the powers vested in me in that behalf by section 2 of the said Ordinances, do hereby, on March 9, 1914, order and declare that the said lands, as more fully described herein below, situate in the village of Pannala, in the Ihawalawasideke korale of the Hiriyala hatpattu of the Kurunegala District, in the North-Western Province, and shown as lots B 824B and A 824B in preliminary plan 1,880 and in the annexed diagrams, and containing in extent 18 perches, are the property of the Crown.

Description of the Lands referred to.

The following lots situated in the village of Pannala, in the Ihawalawasideke korale of the Hiriyala hatpattu of the Kurunegala District, in the North-Western Province, as described in the annexed diagrams:—

I.—Preliminary plan 1,880.

Situation: Pannala village in Ihawalawasideke korale of Kurunegala District,

Lot.	Name of Land.	Extent, A. R. P.
B 824B	Para (road)	0 0 5

and bounded as follows: on the north by Para (road) claimed by the Crown; on the east and south by T. P. 263,970; on the west by Etawetunamedapillewa claimed by Mudannagoda Kankanamalage Bastian Fernando.



Surveyor-General's Office,  
Colombo, November 3, 1913.

Scale of 4 Chains to an Inch.


A. J. WICKWAR,  
for Surveyor-General.

## II.—Preliminary plan 1,880.

Situation: Pannala village in Ihalawisideko korale of Kurunegala District.

Lot.	Name of Land.	Extent, A. B. P.
A 824B	Para (road)	0 0 13

and bounded as follows: on the north by Etawetunamedapillewa claimed by Subasinghe Arachchige Thomis Appu; on the east by Etawetunamedapillewa claimed by Subasinghe Arachchige Thomis Appu, T. P. 263,970; on the south by Para (road) claimed by the Crown; on the west by Etawetunamedapillewa claimed by Mudarnagoda Kankanamalage Bastian Fernando, Migahakumbura *alias* Rangayekumbura claimed by Balasuriya Mudiyanseelage Kapuruhamy and others.

Surveyor-General's Office,  
Colombo, November 3, 1913.

Scale of 4 Chains to an Inch.

A. J. WICKWAR,  
for Surveyor-General.March 9, 1914. J. M. DAVIES,  
Special Officer.

## Kurunegala S. O. No. 746.

Order under Section 2 of "The Waste Lands Ordinances of 1897, 1899, 1900, and 1903,"  
declaring Lands to be Crown Property.

In the matter of the lands commonly called or known as Kadurawagodellawatta, Kahatagahamulahena, situate in the village of Pannala, in the Meda Pattu Korale West of the Katugampola hatpattu of the Kurunegala District, in the North-Western Province, and of "The Waste Lands Ordinances of 1897, 1899, 1900, and 1903."

THE notice required by section 1 of "The Waste Lands Ordinances of 1897, 1899, 1900, and 1903," having been duly published in manner prescribed by that section in respect of the above-named lands (*vide* Notice No. 5,075), and no claim having been made to the said lands or to any interest therein within the period of three months from the date specified in the said notice, I, Norman Albert Hampton, Special Officer appointed under section 28 of the said Ordinances, under and by virtue of the powers vested in me in that behalf by section 2 of the said Ordinances, do hereby, on March 10, 1914, order and declare that the said lands, as more fully described herein below, situate in the village of Pannala, in the Meda Pattu Korale West of the Katugampola hatpattu of the Kurunegala District, in the North-Western Province, and shown as lots 22B and 34K2 in preliminary plan 317 and in the annexed diagrams, and containing in extent 1 acre 1 rood and 18 perches, are the property of the Crown.

## Description of the Lands referred to.

The following lots situated in the village of Pannala, in the Meda Pattu Korale West of the Katugampola hatpattu of the Kurunegala District, in the North-Western Province, as described in the annexed diagrams:—

## I.—Preliminary plan 317.

Situation: Pannala village in Meda Pattu Korale West of Katugampola hatpattu, Kurunegala District.

Lot.	Name of Land.	Extent, A. B. P.
22B	Kaduruawagodellawatta	0 0 37

and bounded as follows: on the north by Delgahamulahena belonging to Crown; on the east by Kaduruawagodellawatta belonging to Crown; on the south by the Gal-ela; on the west by Ihalakaduruwekumbura claimed by Adikari Mudiyanseelage Punchi Banda and others, Kadurepillewa sold by the Crown.

Surveyor-General's Office,  
Colombo, October 23, 1913.

Scale of 8 Chains to an Inch.

A. J. WICKWAR,  
for Surveyor-General.

## II.—Preliminary plan 317.

Situation: Pannala village in Meda Pattu Korale West of Katugampola hatpattu, Kurunegala District.

Lot.	Name of Land.	Extent, A. B. P.
34K2	Kahatagahamulahena	1 0 21

and bounded as follows: on the north by Kahatagahamulahena sold by the Crown; on the east by Gonnagahamulahena sold by the Crown; on the south by Elo-owitawatta claimed by W. Miguel Fernando and others, Elowitaweeshena sold by the Crown; on the west by Kahatagahamulahena sold by the Crown.

Surveyor-General's Office,  
Colombo, October 23, 1913.

Scale of 8 Chains to an Inch.

A. J. WICKWAR,  
for Surveyor-General.March 10, 1914. N. A. HAMPTON,  
Special Officer.

## Kurunegala S. O. No. 747.

Order under Section 2 of "The Waste Lands Ordinances of 1897, 1899, 1900, and 1903,"  
declaring Lands to be Crown Property.

In the matter of the lands commonly called or known as Puranekumbura (road), Bogahakotuwewatta (road), Delgahamulakotuwa (road), &c., situate in the village of Kohombapola, in the Meda Pattu Korale East of the Katugampola hatpattu of the Kurunegala District, in the North-Western Province, and of "The Waste Lands Ordinances of 1897, 1899, 1900, and 1903."

The notice required by section 1 of "The Waste Lands Ordinances of 1897, 1899, 1900, and 1903," having been duly published in manner prescribed by that section in respect of the above-named lands (*vide* Notice No. 5,056), and no claim having been made to the said lands or to any interest therein within the period of three months from the date specified in the said notice, I, Norman Albert Hampton, Special Officer appointed under section 28 of the said Ordinances, under and by virtue of the powers vested in me in that behalf by section 2 of the said Ordinances, do hereby, on February 23, 1914, order and declare that the said lands, as more fully described herein below, situate in the village of Kohombapola, in the Meda Pattu Korale East of the Katugampola hatpattu of the Kurunegala District, in the North-Western Province, and shown as lots 2A, 11AD3, 11AD4, 11AD5, 11AI1, 11AI2, 11AI3, 11AD1, 11AD2, 13A, 11AI4, 11BF1, and 14B in preliminary plan 349 and in the annexed diagrams, and containing in extent 3 roods and 33 perches, are the property of the Crown.

*Description of the Lands referred to:*

The following lots situated in the village of Kohombapola, in the Meda Pattu Korale East of the Katugampola hatpattu of the Kurunegala District, in the North-Western Province, as described in the annexed diagrams:—

## I.—Preliminary plan 349.

Situation: Kohombapola village in Meda Pattu Korale East of Kurunegala District.

Lot.	Name of Land.	Extent, A. R. P.
2A	Puranekumbura (road)	0 0 1
11AD3	Bogahakotuwewatta (road)	0 0 11
11AD4	Delgahamulakotuwa (road)	0 0 11
11AD5	Medaowita (road)	0 0 4
11AI1	Godawita (road)	0 0 7
11AI2	Do. (road)	0 0 3
11AI3	Teberunwatta (road)	0 0 26
		0 1 23

and bounded as follows: on the north by Kahatagahawatta claimed by Ruwanpathirana Herathamy and others; on the east by Kahatagahawatta claimed by Ruwanpathirana Herathamy and others, Weddaowita claimed by Ratnayakepathirana Ranhamy, Otharawatta claimed by ditto and others, an ela, Watawalakumbura claimed by W. A. Peter Sinno, Otharawatta claimed by Ratnayakapathirana Ranhamy and others; on the south by Puraneliyaddewatta claimed by Wickremasinghe Arachchige Panchirala; on the west by Otharawatta claimed by Ratnayakapathirana Ranhamy and others, Elekumbura claimed by W. A. Banduhamy, Otharawatta claimed by Ratnayakapathirana Ranhamy and others, Kahatagahawatta claimed by Ruwanpathirana Herathamy and others, Gorakagahaowitihena sold by the Crown.



Surveyor-General's Office,  
Colombo, September 30, 1913.

Scale of 8 Chains to an Inch.

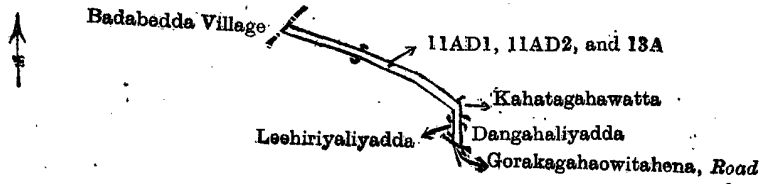
A. J. WIQKWAR,  
for Surveyor-General.

## II.—Preliminary plan 349.

Situation: Kohombapola village in Meda Pattu Korale East of Kurunegala District.

Lot.	Name of Land.	Extent, A. R. P.
11AD1	Lehiriyaddapillewa (road)	0 0 22
11AD2	Gorakagahaowita (road)	0 0 2
13A	Lehiriyalyadda (road)	0 0 3
		0 0 27

and bounded as follows: on the north by Kahatagahawatta claimed by Ruwanpathirana Herathamy and others; on the east by Dangahaliyadda claimed by Ratnayaka Ruwanpathiranahelage Mudalihamy and others; on the south by Gorakagahaowitihena (road) sold by the Crown, Leehiriyalyadda claimed by Wickremasinghe Arachchige Appuhamy and others; on the west by the village limit of Badabedda.



Surveyor-General's Office,  
Colombo, September 30, 1913.

Scale of 8 Chains to an Inch.

A. J. WICKWAR,  
for Surveyor-General.

III.—Preliminary plan 349.

Situation : Kohombapola village in Meda Pattu Korale East of Kurunegala District.

Lot.	Name of Land.	Extent, A. R. P.
11AI4	Paranawatta (road)	0 0 19

and bounded as follows : on the north by Otharawatta claimed by Ratnayaka Pathiranalage Ranhamy and others ; on the east by Paranawatta claimed by W. A. Peris Appu and others ; on the south by Otharawatta claimed by Ratnayaka Pathiranalage Ranhamy and others ; on the west by Medawattahena claimed by W. M. Banduhamy and others.



Surveyor-General's Office,  
Colombo, September 30, 1913.

Scale of 8 Chains to an Inch.

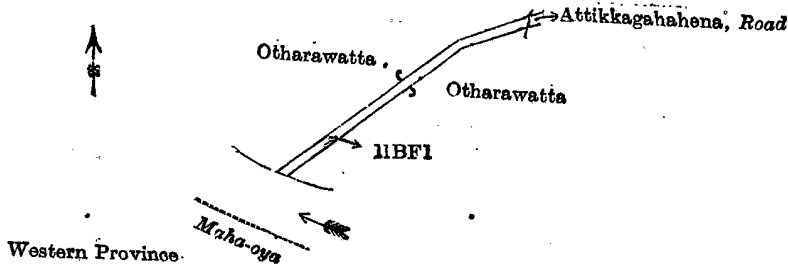
A. J. WICKWAR,  
for Surveyor-General.

IV.—Preliminary plan 349.

Situation : Kohombapola village in Meda Pattu Korale East of Kurunegala District.

Lot.	Name of Land.	Extent, A. R. P.
11BF1	Otharawatta (road)	0 0 29

and bounded as follows : on the north by Otharawatta claimed by Ratnayaka Ruwanpathiranalage Mudalihamy and others ; on the east by Attikkagahahena (road) claimed by J. P. Gunaratne, Otharawatta claimed by Ratnayaka Ruwanpathiranalage Mudalihamy and others ; on the south by the Maha-oya (the boundary limit of the Western Province) ; on the west by Otharawatta claimed by Ratnayaka Ruwanpathiranalage Mudalihamy and others.



Surveyor-General's Office,  
Colombo, September 30, 1913.

Scale of 8 Chains to an Inch.

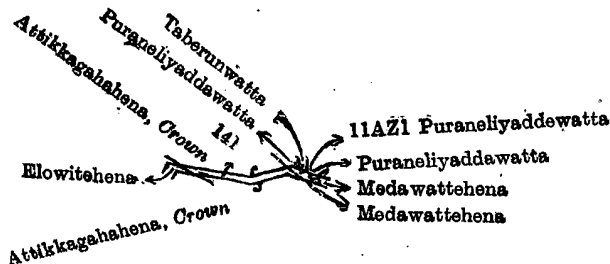
A. J. WICKWAR,  
for Surveyor-General.

V.—Preliminary plan 349.

Situation : Kohombapola village in Meda Pattu Korale East of Kurunegala District.

Lot.	Name of Land.	Extent, A. R. P.
14B	Medawattahena (road)	0 0 15

and bounded as follows : on the north by Attikkagahahena claimed by the Crown, Puraneliyaddewatta claimed by W. A. Panchirala, Teberunwatta claimed by Wickremesinghe Arachchige Panchirala and others, Puraneliyaddewatta claimed by W. A. Panchirala, Puraneliyaddawatta sold by the Crown ; on the east by Medawattahena claimed by W. M. Banduhamy and others ; on the south by Medawattahena sold by the Crown, Attikkagahahena claimed by the Crown ; on the west by Elowitahena sold by the Crown.



Surveyor-General's Office,  
Colombo, September 30, 1913.

Scale of 8 Chains to an Inch.

A. J. WICKWAR,  
for Surveyor-General.

N. A. HAMPTON,  
Special Officer.

February 23, 1914.