

# Ceylon Government Gazette

Published by Authority.

No. 6,624 — FRIDAY, MAY 15, 1914.

PART I.—General: Minutes, Proclamations, Appointments, and General Government Notifications.

PART II.—Legal and Judicial.

PART III.—Provincial Administration.

PART IV.—Land Settlement.

PART V.—Mercantile, Marine, Municipal, Local, &c.

*Separate paging is given to each Part in order that it may be filed separately.*

## Part IV.—Land Settlement.

|                             | PAGE |                      | PAGE |
|-----------------------------|------|----------------------|------|
| Preliminary Notices .. .. . | 619  | Final Orders .. .. . | 632  |

### PRELIMINARY NOTICES.

#### Kurunegala Notice No. 5,205.

Notice under "The Waste Lands Ordinances of 1897, 1899, 1900, and 1903."

TAKE notice that unless within three months from May 15, 1914, the persons, if any, who claim any interest in the lands hereinafter mentioned or in any one or more of such lands make claim in person or in writing to the said lands or any of them or to some interest therein to N. A. Hampton, Esq., Special Officer appointed under section 28 of "The Waste Lands Ordinances of 1897, 1899, 1900, and 1903," at his office at Fort, Colombo:

Such Special Officer, in pursuance of the powers vested in him by the said Ordinances, will declare by writing under his hand that the said lands, or such of them as to which no claim has been made, are the property of the Crown.

N. A. HAMPTON,  
Special Officer.

#### *Description of the Lands referred to.*

The following lots situated in the village of Pahala Pallewela, in the Yatikaha Korale South of the Katugampola hatpattu of the Kurunegala District, in the North-Western Province, as described in the annexed diagram:—

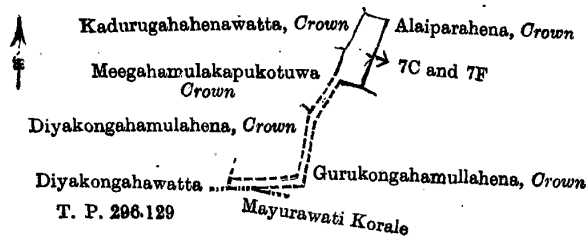
Preliminary plan 961.

Situation: Pahala Pallewela village in Yatikaha Korale South of Kurunegala District.

| Lot.  | Name of Land.                   | Extent, A. R. P. |
|-------|---------------------------------|------------------|
| 7C .. | Minipitaniya (cemetery) .. .. . | 0 1 33           |
| 7F .. | Para (road) .. .. .             | 0 0 31           |

0 2 24

and bounded as follows: on the north by Alaiparahena claimed by the Crown; on the east by Alaiparahena claimed by the Crown, Gurukongahamullahena claimed by the Crown; on the south by the boundary of Mayurawati korale; on the west by Deakongahawatta sold by the Crown (T. P. 296,129), Diyakongahamulahena claimed by the Crown, Meegahamulakapukotuwa claimed by the Crown, Kadurugahahenawatta claimed by the Crown.



Surveyor-General's Office,  
Colombo, March 12, 1914.

Scale of 8 Chains to an Inch.

Kurunegala S. O. 61—1914.

A. H. G. DAWSON,  
for Acting Surveyor-General.

### Kurunegala Notice No. 5,206.

#### Notice under "The Waste Lands Ordinances of 1897, 1899, 1900, and 1903."

TAKE notice that unless within three months from May 15, 1914, the persons, if any, who claim any interest in the lands hereinafter mentioned or in any one or more of such lands or to some interest therein make claim in person or in writing to the said lands or any of them or to some interest therein to N. A. Hampton, Esq., Special Officer appointed under section 28 of "The Waste Lands Ordinances of 1897, 1899, 1900, and 1903," at his office at Fort, Colombo:

Such Special Officer, in pursuance of the powers vested in him by the said Ordinances, will declare by writing under his hand that the said lands, or such of them as to which no claim has been made, are the property of the Crown.

N. A. HAMPTON,  
Special Officer.

#### Description of the Lands referred to.

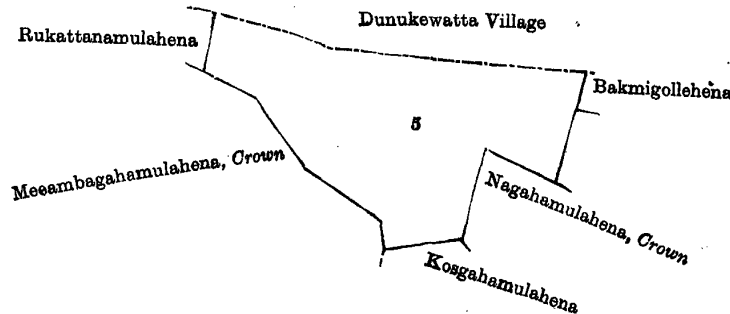
The following lots situated in the village of Kandehena, in the Gannawa korale of the Weudawili hatpattu of the Kurunegala District, in the North-Western Province, as described in the annexed diagrams:—

#### I.—Preliminary plan 1,519.

Situation: Kandehena village in Gannawa korale of Kurunegala District.

| Lot. | Name of Land.      | Extent, A. R. P. |
|------|--------------------|------------------|
| 5    | Bakmigollemukalana | 2 2 14           |

and bounded as follows: on the north by the village limit of Dunukewatta; on the east by Bakmigollehena claimed by Elhabadayalaigedera Settuwa, Ukkuwa, Kiri, and others; on the south by Nagahamulahena claimed by the Crown, Kosgahamulahena sold by the Crown; on the west by Meeambagahamulahena claimed by the Crown, Rukattanamulahena sold by the Crown.



Scale of 4 Chains to an Inch.

Surveyor-General's Office,  
Colombo, March 10, 1914.

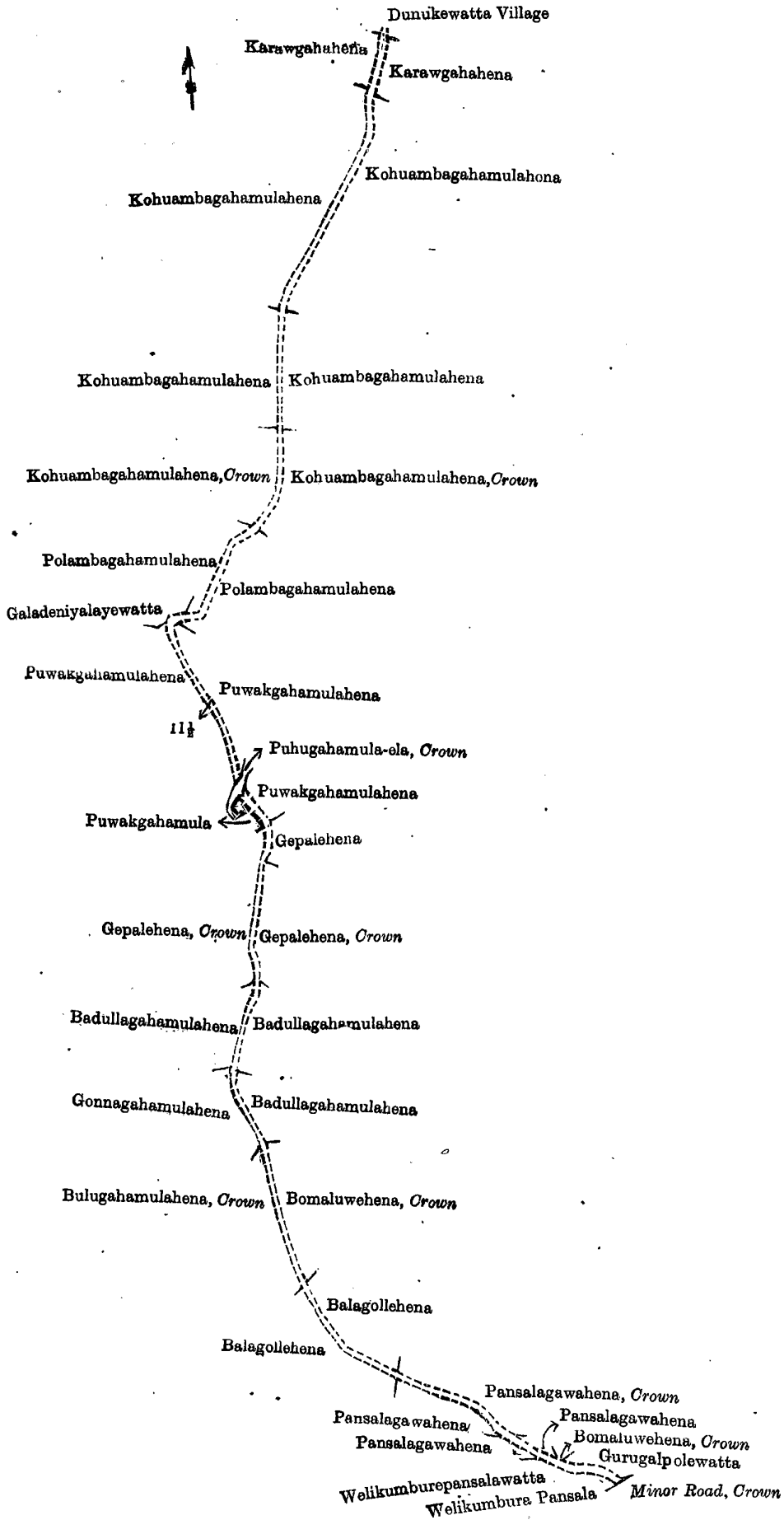
A. H. G. DAWSON,  
for Acting Surveyor-General.

#### II.—Preliminary plan 1,519.

Situation: Kandehena village in Gannawa korale of Kurunegala District.

| Lot. | Name of Land.   | Extent, A. R. P. |
|------|-----------------|------------------|
| 11½  | Gansabhawa road | 0 2 29           |

and bounded as follows: on the north by the village limit of Dunukewatta; on the east by Karawgahahena sold by the Crown, Kohuambagahamulahena sold by the Crown, Kohuambagahamulahena claimed by the Crown, Polambagahamulahena sold by the Crown, Puwakgahamulahena sold by the Crown, Puhugahamula-ela belonging to the Crown, Puwakgahamulahena sold by the Crown, Gepalehena claimed by Herat Mudiyansele Kiri Banda and others, Gepalehena claimed by the Crown, Badullagahamulahena sold by the Crown, Bomaluwehena claimed by the Crown, Balagollehena claimed by Walamunin Dewayalage Kaluwa and others, Pansalagawahena claimed by the Crown, Pansalagawahena claimed by Herat Mudiyansele Kiri Banda, Arachchi (trustee of Welikumbura Pansala), Bomaluwehena claimed by the Crown, Gurugalpolewatta claimed by Herat Mudiyansele Kiri Banda Vedarala and others; on the south by a minor road belonging to the Crown, Welikumburapansalawatta claimed by Herat Mudiyansele Kiri Banda, Arachchi (trustee of Welikumbura Pansala), Pansalagawahena claimed by Herat Mudiyansele Kiri Banda, Arachchi (trustee of Welikumbura Pansala), Pansalagawahena sold by the Crown, Balagollehena claimed by Walamunin Dewayalage Kaluwa and others; on the west by Bulugahamulahena claimed by the Crown, Gonnagahamulahena sold by the Crown, Badullamulahena sold by the Crown, Gepalehena claimed by the Crown, Puwakgahamula sold by the Crown, Puwakgahamulahena sold by the Crown, Galadeniyalayewatta claimed by Herat Mudiyansele Mudalihami, Polambagahamulahena sold by the Crown, Karangahahena sold by the Crown.



Scale of 4 Chains to an Inch.

Surveyor-General's Office,  
Colombo, March 10, 1914.

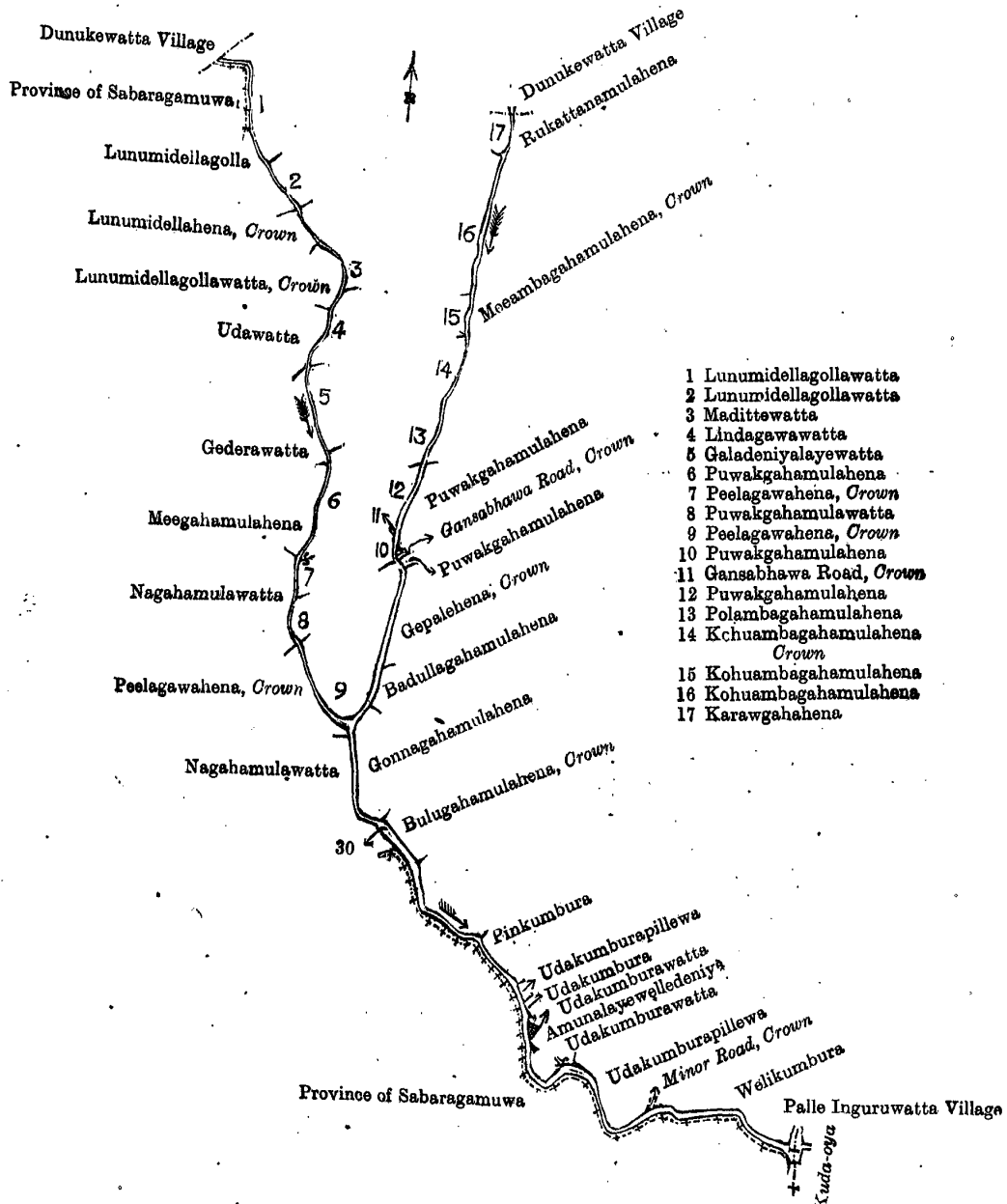
A. H. G. DAWSON,  
for Acting Surveyor-General.

III.—Preliminary plan 1,519.

Situation : Kandehena village in Gannawa korale of Kurunegala District.

| Lot. | Name of Land.              | Extent, A. R. P. |
|------|----------------------------|------------------|
| 30   | Puhugahamula-ela (streams) | 1 2 37           |

and bounded as follows : on the north by the village limit of Dunukewatta, Lunumidellagollawatta claimed by Herat Mudiyansele Mudalihamy, Madittewatta claimed by Gonagalaigedera Malinda and another, Lindagawawatta claimed by Herat Mudiyansele Kapuruhami, Galadeniyalayewatta claimed by Herat Mudiyansele Mudalihami, Puwakgahamulahena sold by the Crown, Peelagawahena claimed by the Crown, Puwakgahamulawatta sold by the Crown, Peelagawahena claimed by the Crown, Puwakgahamulahena sold by the Crown, Gansabhawa road belonging to the Crown, Puwakgahamulahena sold by the Crown, Polambagahamulahena sold by the Crown, Kohuambagahamulahena claimed by the Crown, Kohuambagahamulahena sold by the Crown, Karawgahahena sold by the Crown, the village limit of Dunukewatta ; on the east by Rukattanamulahena sold by the Crown, Meeambagahamulahena claimed by the Crown, Puwakgahamulahena sold by the Crown, Gansabhawa road belonging to the Crown, Puwakgahamulahena sold by the Crown, Gepalahena claimed by the Crown, Badullagahamulahena sold by the Crown, Gonnagahamulahena sold by the Crown, Bulugahamulahena claimed by the Crown, Balagollahena claimed by Walamunin Dewayalage Kaluwa and others, Pinkumbura claimed by Herat Mudiyansele Kiri Banda, Arachchi (trustee of Welikumbura Pansala), Udakumburapillewa claimed by Herat Mudiyansele Mudalihamy and others, Udakumbura claimed by ditto, Udakumburawatta claimed by Werawellalaye Pincha and another, Amunalayewelledeniya claimed by ditto, Udakumburawatta claimed by ditto, Udakumburapillewa claimed by ditto, the minor road belonging to the Crown, Welikumbura claimed by Werawellalaye Ukkiwa and others, the Kuda-oya ; on the south by the boundary of the Province of Sabaragamuwa ; on the west by the boundary of the Province of Sabaragamuwa, Nagahamulawatta claimed by Bombegahagederayalaye Bilinda and others, Peelagawahena claimed by the Crown, Nagahamulawatta claimed by Dombagahagederayalaye Bilinda and others, Meegahamulahena claimed by Herat Mudiyansele Kiri Banda and others, Gederawatta claimed by Herat Mudiyansele Tikiri Banda and others, Udawatta claimed by Herat Mudiyansele Punchi Appu, Lunumidellagollawatta claimed by the Crown, Lunumidellahena claimed by the Crown, Lunumidellagolla claimed by Herat Mudiyansele Mudiyanse, the boundary of the Province of Sabaragamuwa.



- 1 Lunumidellagollawatta
- 2 Lunumidellagollawatta
- 3 Madittewatta
- 4 Lindagawawatta
- 5 Galadeniyalayewatta
- 6 Puwakgahamulahena
- 7 Peelagawahena, Crown
- 8 Puwakgahamulawatta
- 9 Peelagawahena, Crown
- 10 Puwakgahamulahena
- 11 Gansabhawa Road, Crown
- 12 Puwakgahamulahena
- 13 Polambagahamulahena
- 14 Kchuambagahamulahena Crown
- 15 Kohuambagahamulahena
- 16 Kohuambagahamulahena
- 17 Karawgahahena

Surveyor-General's Office,  
Colombo, March 10, 1914.

Scale of 8 Chains to an Inch.

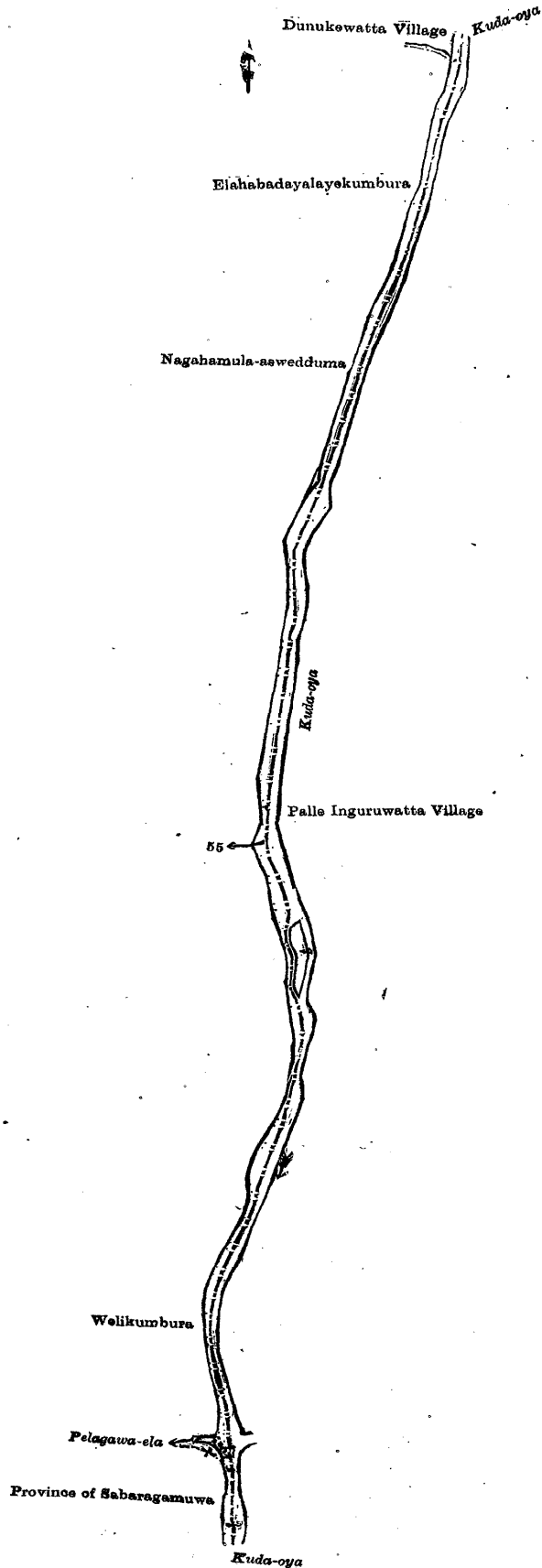
A. H. G. DAWSON,  
for Acting Surveyor-General.

IV.—Preliminary plan 1,519.

Situation : Kandehena village in Gannawa korale of Kurunegala District.

| Lot. | Name of Land.     | Extent, A. R. P. |
|------|-------------------|------------------|
| 55   | Kuda-oya (stream) | 1 0 33           |

and bounded as follows : on the north by the village limit of Dunukewatta ; on the east by the village limit of Palle Inguruwatta ; on the south by the boundary of the Province of Sabaragamuwa, the Pelagawa-ela ; on the west by Welikumbura claimed by Werawellalaye Ukkuwa Veda and others, Nagahamula-aswedduma claimed by Herat Mudiyansele Mudalihamy and others, Elahabadayalagekumbura claimed by Elahabadayalaye Ukkuwa and others.



Surveyor-General's Office,  
Colombo, March 10, 1914,

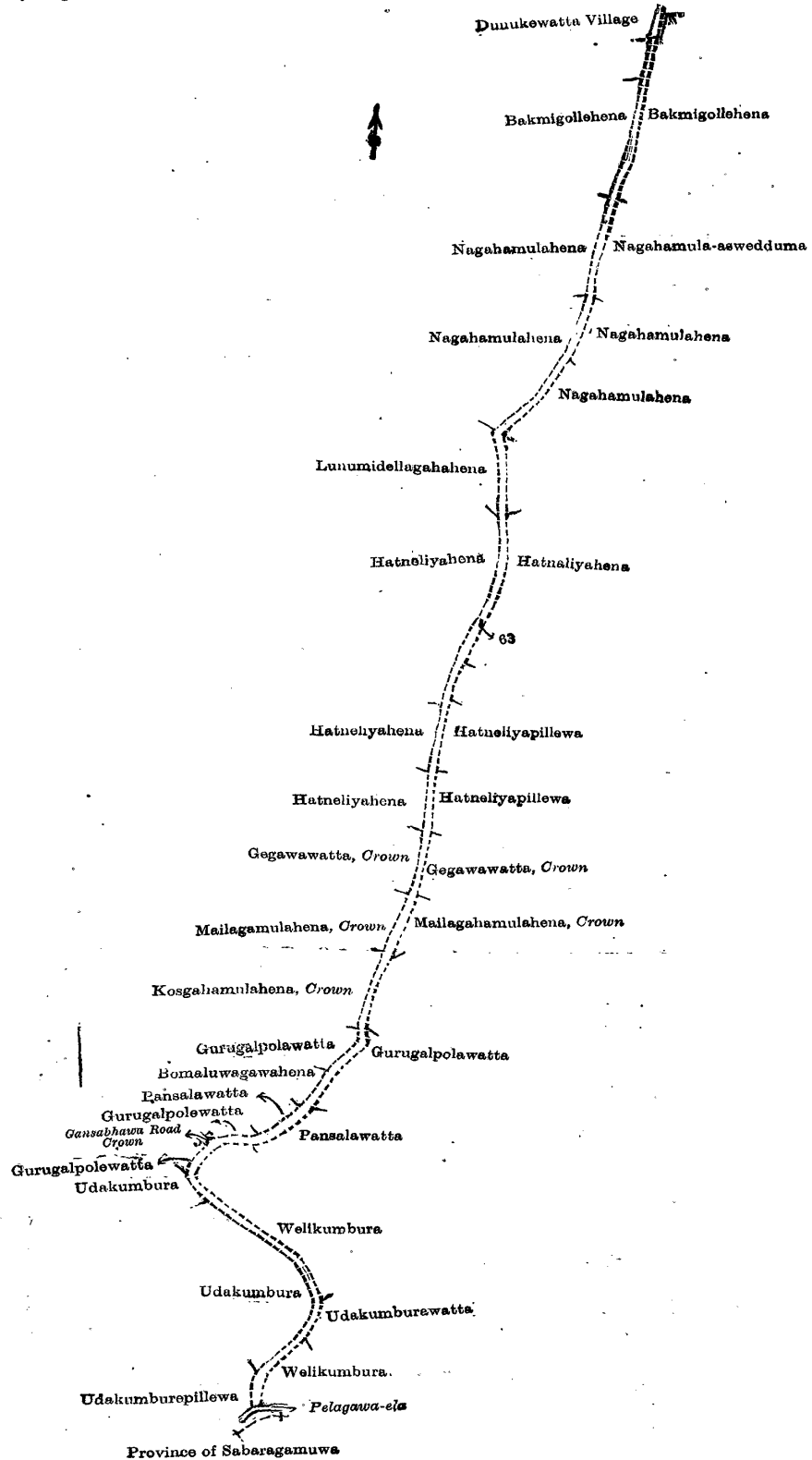
Scale of 4 Chains to an Inch.

A. H. G. DAWSON,  
for Acting Surveyor-General.  
D 2

V.—Preliminary plan I, 619.

Situation : Kandehena village in Gannawa korale of Kurunegala District. Extent, A. R. P.  
 Lot. Name of Land. 1 0 10  
 63 Minor road

and bounded as follows : on the north by the village limit of Dunukewatta ; on the east by Bakmigollehena claimed by Elahabedayaigedera Settuwa, Ukkuwa, Kiri, and others, Nagahamula-aswedduma claimed by Herat Mudiyansele Mudalihamy and others, Nagahamulahena claimed by Herat Mudiyansele Kiri Banda and others, Nagahamulahena sold by the Crown, Hatnalyahena claimed by Herat Mudiyansele Kapuruhamy and others, Hatneliyapillewa claimed by Elahabedayaigedera Ukkuwa and Pula of Parape, Hatneliyapillewa claimed by Herat Mudiyansele Kiri Banda, Arachchi Vederala, Gegawawatta claimed by the Crown, Mailagahamulahena claimed by the Crown, Gurugalpolawatta claim ed by Herat Mudiyansele Kiri Banda Vederala, Pansalawatta claimed by Herat Mudiyansele Kiri Banda, Arachchi (trustee of Welikumbura Pansala), Welikumbura claimed by Werawellalaye Ukkuwa Veda and others, Udakumburawatta claimed by Werawellalaye Pincha and another, Welikumbura claimed by Werawellalaye Ukkuwa Veda and others, the Pelagawa-ela ; on the south by the boundary of the Province of Sabaragamuwa ; on the west by Udakumburepillewa claimed by Werawellalaye Pincha and another, Udakumbura claimed by H. M. Mudalihamy and others, Gurugalpolewatta claimed by H. M. Kiri Banda Vederala and others, the Gansabhawa road belonging to the Crown, Gurugalpolewatta claimed by H. M. Kiri Banda Vederala, Pansalawatta claimed by H. M. Kiri Banda, Arachchi (trustee of Welikumbura Pansala), Bomaluwagawahena claimed by Herat Mudiyansele Mudalihamy and another, Gurugalpoawatta claimed by ditto, Kosgahamulahena claimed by the Crown, Mailagamulahena claimed by the Crown, Gegawawatta claimed by the Crown, Hatneliyahena claimed by Herat Mudiyansele Kiri Banda Vederala, Hatneliyahena claimed by Elahabodayaigedera Ukkuwa of Parape, Hatnalyahena claimed by Herat Mudiyansele Kapuruhamy and others, Lunumidellagahahena sold by the Crown, Nagahamulahena sold by the Crown, Nagahamulahena claimed by the Crown, Bakmigollehena claimed by Elahabedayaigedera Sethuwa, Ukkuwa, Kiri, and others.

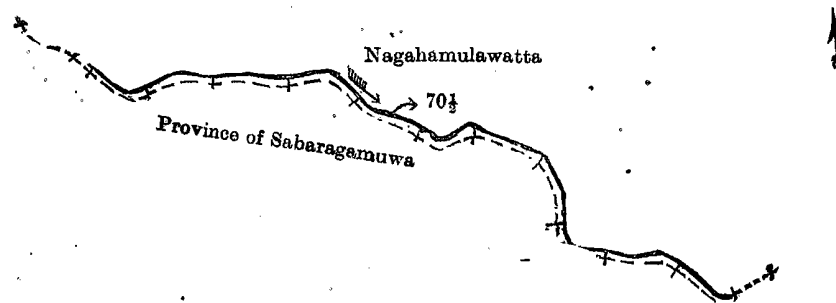


## VI.—Preliminary plan 1,519.

Situation : Kandehena village in Gannawa korale of Kurunegala District.

| Lot. | Name of Land.     | Extent, A. R. P. |
|------|-------------------|------------------|
| 70½  | Mala-ela (stream) | 0 0 14           |

and bounded as follows : on the north by Nagahamulawatta claimed by Dombagahagederayalaye Bilinda and others ; on the east, south, and west by the boundary of the Province of Sabaragamuwa.



Surveyor-General's Office,  
Colombo, March 10, 1914.

Scale of 4 Chains to an Inch.  
Kurunegala S. O. 62—1914.

A. H. G. DAWSON,  
for Acting Surveyor-General.

## Kurunegala Notice No. 5,207.

## Notice under "The Waste Lands Ordinances of 1897, 1899, 1900, and 1903."

TAKE notice that unless within three months from May 15, 1914, the persons, if any, who claim any interest in the lands hereinafter mentioned or in any one or more of such lands or to some interest therein make claim in person or in writing to the said lands or any of them or to some interest therein to N. A. Hampton, Esq., Special Officer appointed under section 28 of "The Waste Lands Ordinances of 1897, 1899, 1900, and 1903," at his office at Fort, Colombo:

Such Special Officer, in pursuance of the powers vested in him by the said Ordinances, will declare by writing under his hand that the said lands, or such of them as to which no claim has been made, are the property of the Crown.

N. A. HAMPTON,  
Special Officer.

## Description of the Lands referred to.

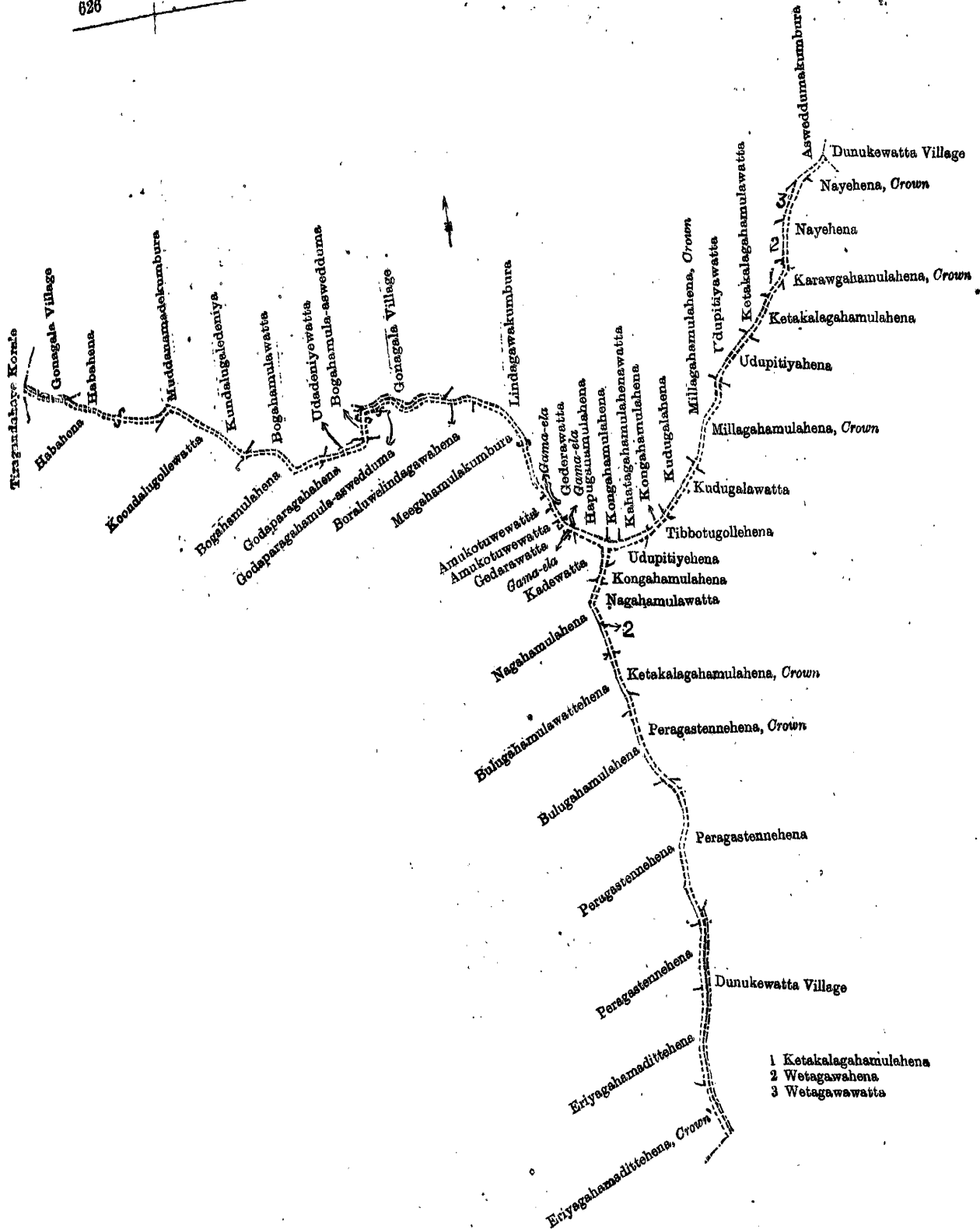
The following lots situated in the village of Ketawala, in the Gannawa Korale of the Weudawili hatpattu of the Kurunegala District, in the North-Western Province, as described in the annexed diagrams :—

## I.—Preliminary plan 1,517.

Situation : Ketawala village in Gannawa korale of Kurunegala District.

| Lot. | Name of Land.   | Extent, A. R. P. |
|------|-----------------|------------------|
| 2    | Gansabhawa para | 2 1 9            |

and bounded as follows : on the north by the village limit of Gonagala, Habahena sold by the Crown, Mudanamade-kumbura claimed by Wansapura Arachchilage Amangira and others, Kundalugaledeniya claimed by Edirisingha Arachchilage Bilinda Dewaya and others, Bogahamulawatta sold by the Crown, Udadeniyewatta claimed by Singhamuni Arachchilage Kiri Pancha and others, Bogahamula-aswedduma claimed by Singamuni Arachchilage Amangira, the village limit of Gonagala, Lindagawakumbura claimed by Ranasin Mudiyansele Koralalage Dingirihamy and others, the Gama-ela, Gederawatta claimed by Ranasingha Mudiyansele Koralalayegedera Dingirihamy and others, the Gama-ela, Hapugahamulahena claimed by Ranasinghe Mudiyansele Bandirala, Kongahamulahena sold by the Crown, Katagahamulahenawatta claimed by Lokugamage Cornelis, Kongahamulahena sold by the Crown, Kudugalahena claimed by Singhamuni Arachchilage Handuna and others, Millagahamulahena belonging to Crown, Udupitiyawatta sold by the Crown, Ketakalagahamulawatta sold by the Crown, Ketakalagahamulahena sold by the Crown, Wetagawahena sold by the Crown, Wetagawawatta sold by the Crown, Asweddumakumbura claimed by Ranasin Mudiyansele Bandirala ; on the east by the village limit of Dunukewatta, Nayhena belonging to the Crown, Nayhena sold by the Crown, Karawgahamulahena belonging to the Crown, Ketakalagahamulahena sold by the Crown, Udupitiyahena sold by the Crown, Millagahamulahena belonging to the Crown, Kudugalawatta sold by the Crown, Tibbotugollehena sold by the Crown, Udupitiyahena claimed by Lokugamage Cornelis, Kongahamulahena claimed by Yapa Mudiyansele Kiri Banda, Nagahamulawatta sold by the Crown, Ketakalagahamulahena belonging to the Crown, Peragastennehena belonging to the Crown, Peragastennehena sold by the Crown, the village limit of Dunukewatta ; on the south by Eriyagahamadittehena belonging to the Crown, Eriyagahamadittehena sold by the Crown, Peragastennehena sold by the Crown, Bulugahamulahena sold by the Crown, Bulugahamulawattihena claimed by Munasingha Mudiyansele Tikiri Menika and others, Nagahamulahena sold by the Crown, Kadewatta claimed by Lokugamage Cornelis, the Gama-ela, Gedarawatta claimed by Ranasingha Mudiyansele Koralalayegedera Dingirihamy and others, Amukotuwewatta claimed by Herath Mudiyansele Herathihamy, Amukotuwewatta claimed by Dingira Veda, Meeegahamulakumbura claimed by Wansapura Arachchilage Lassama Dewaya and others, Boraluwelindagawahena sold by the Crown, Godaparagahamula-aswedduma claimed by Munasin Mudiyansele Mudalihamy and others, Godaparagahahena sold by the Crown, Bogahamulahena sold by the Crown, Koondalugollewatta sold by the Crown, Habahena sold by the Crown ; on the west by the boundary of Tiragandahaye korale.



Surveyor-General's Office,  
Colombo, March 9, 1914.

Scale of 8 Chains to an Inch.

A. H. G. DAWSON,  
for Surveyor-General.

II.—Preliminary plan 1,517.

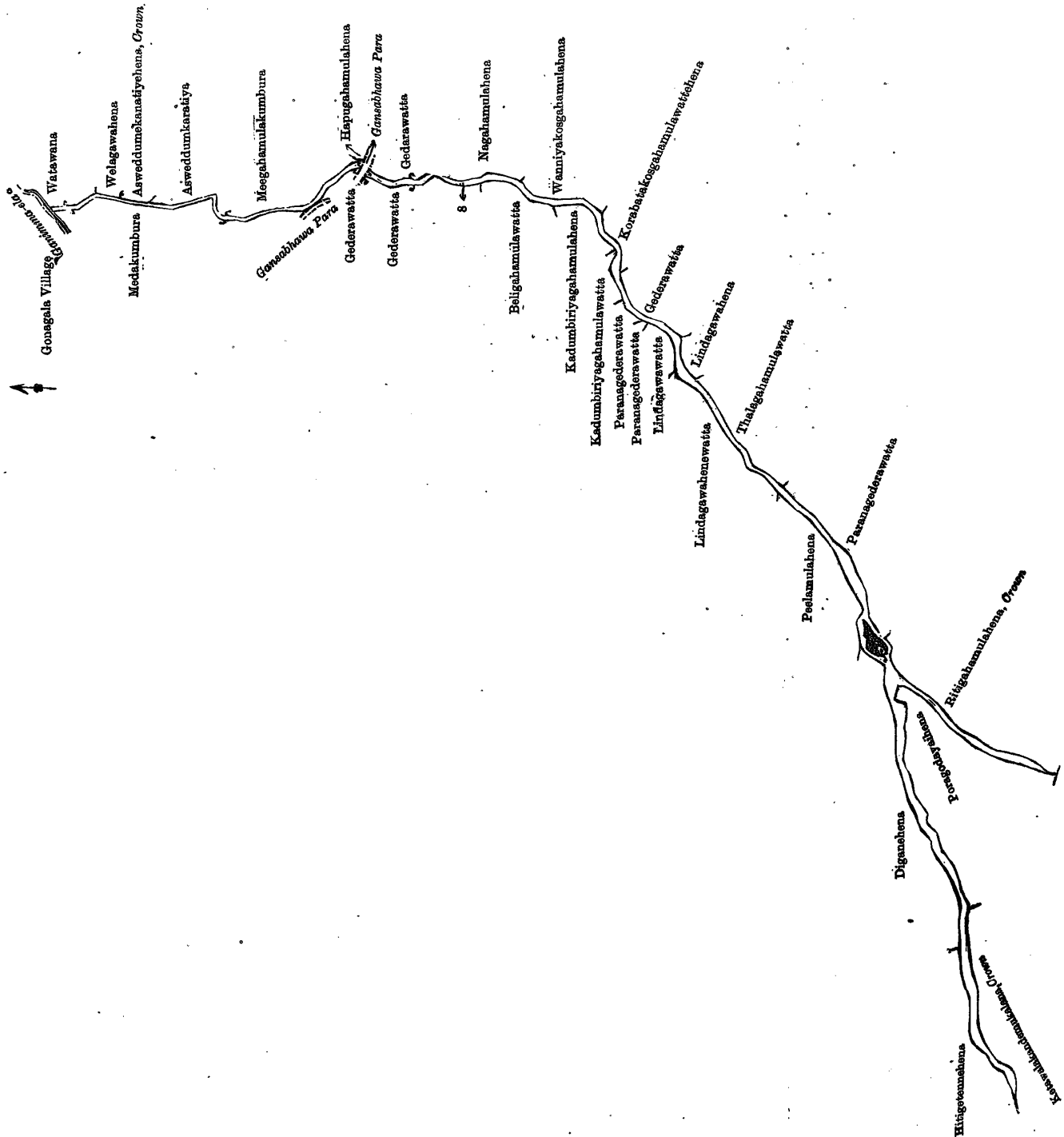
Situation: Ketawala village in Gannawa korale of Kurunegala District.

| Lot. | Name of Land. | Extent, A. R. P. |
|------|---------------|------------------|
| 8    | Gama-ela      | 1 1 34           |

and bounded as follows: on the north by the Ganimma-ela, (the village limit of Gonagala); on the east by Watawana claimed by Edirisin Arachchilage Lassanaya Dewaya, Welagawahena sold by the Crown, Asweddumekaniyahena belonging to the Crown, Asweddumkaratiya claimed by Munasin Mudiyansele Mudalihanay, Meegahamulakumbura claimed by Edirisin Arachchilage Silinda Dewaya and others, Hapugahamulahena claimed by Ranasingha Mudiyansele Bandirala, a Gansabhawa para; Gedarawatta claimed by Ranasingha Mudiyansele Koralaivegedara Dingiriharny, Bandirala, and



another, Nagahamulahena sold by the Crown, Wanniyakosgahamulahena claimed by Lokugamage Cornelis ; on the south by Korabatakosgahamulawattehena claimed by Ranasingha Mudiyansele Korallayegedera Dingirihamy and others, Gederawatta claimed by Munasingha Mudiyansele Mudiyanse alias Mudalihamy, Lindagawahena claimed by Ranasingha Mudiyansele Korallayegedera Dingirihamy and others, Thalagahamulawatta claimed by Herat Mudiyansele Mudiyanse Vedarala and another, Paranagederawatta claimed by Ranasingha Mudiyansele Korallayegedera Dingirihamy and others, Ritigahamulahena belonging to the Crown, Poragodayahena sold by the Crown, Ketawalekandamukalana belonging to the Crown ; on the west by Hitigetennehena claimed by Edirisingha Arachchilage Kiri Pancha Dewaya, Diganehena sold by the Crown, Peelamulahena claimed by Herat Mudiyansele Mudiyanse Vedarala and others, Lindagawahenewatta claimed by Korallayegedera Panchirala and others, Lindagawawatta claimed by Ranasingha Mudiyansele Korallayegedera Dingirihamy and others, Paranagederawatta claimed by Menikpura Arachchilage Amangira and others, Paranagederawatta claimed by Menikpuralage Menika, Kadumbiriyagahamulawatta claimed by Sawsiri of Ketawala, Kadumbiriyagahamulahena claimed by Palipana Retemahatmaya, Beligahamulawatta claimed by Edirisingha Arachchilage Silinda Vel-Dewaya, Gederawatta claimed by Ranasingha Mudiyansele Korallayegedera Dingirihamy and others, a Gansabhawa para, Medakumbura claimed by Munasin Mudiyansele Mudalihamy and others.



Surveyor-General's Office,  
Colombo, March 9, 1914.

Scale of 4 Chains to an Inch.

A. H. G. DAWSON,  
for Surveyor-General.

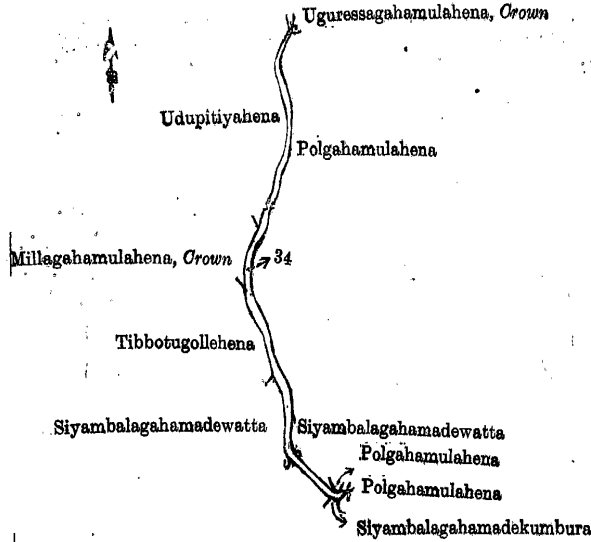
D 4

III.—Preliminary plan 1,517.

Situation: Ketawala village in Gannawa korale of Kurunegala District.

| Lot. | Name of Land.   | Extent, A. R. P. |
|------|-----------------|------------------|
| 34   | Polgahamula-ela | 0 0 23           |

and bounded as follows: on the north by Uguressagahamulahena belonging to the Crown; on the east by Polgahamulahena sold by the Crown, Siyambalagahamadewatta sold by the Crown, Polgahamulahena sold by the Crown; on the south by Polgahamulahena sold by the Crown, Siyambalagahamadekumbura claimed by Edirisin Arachchilage Silinda Dewaya and others, Siyambalagahamadewatta sold by the Crown; on the west by Siyambalagahamadewatta sold by the Crown, Tibbotugollehena sold by the Crown, Millagahamulahena belonging to the Crown, Udutipiyahena sold by the Crown.



Surveyor-General's Office,  
Colombo, March 9, 1914.

Scale of 4 Chains to an Inch.

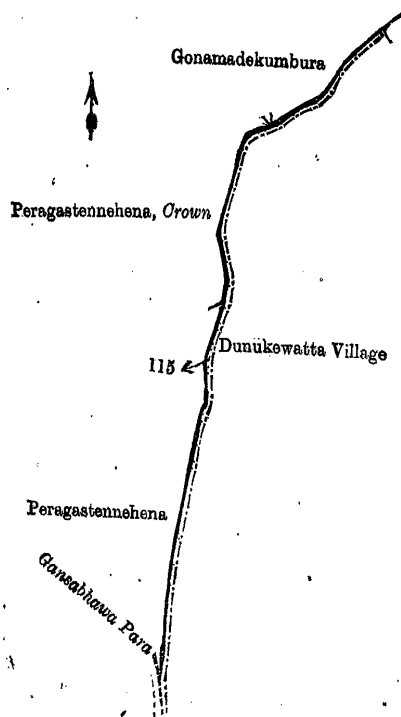
A. H. G. DAWSON,  
for Surveyor-General.

IV.—Preliminary plan 1,517.

Situation: Ketawala village in Gannawa korale of Kurunegala District.

| Lot. | Name of Land. | Extent, A. R. P. |
|------|---------------|------------------|
| 115  | Mala-ela      | 0 0 13           |

and bounded as follows: on the north by Peragastennehena belonging to the Crown, Gonamadekumbura claimed by Edirisinha Arachchilage Dingira and others; on the east by the village limit of Dunukewatta; on the south by the Gansabhawa para; on the west by Peragastennehena sold by the Crown, Peragastennehena belonging to the Crown.



Surveyor-General's Office,  
Colombo, March 9, 1914.

Scale of 4 Chains to an Inch.

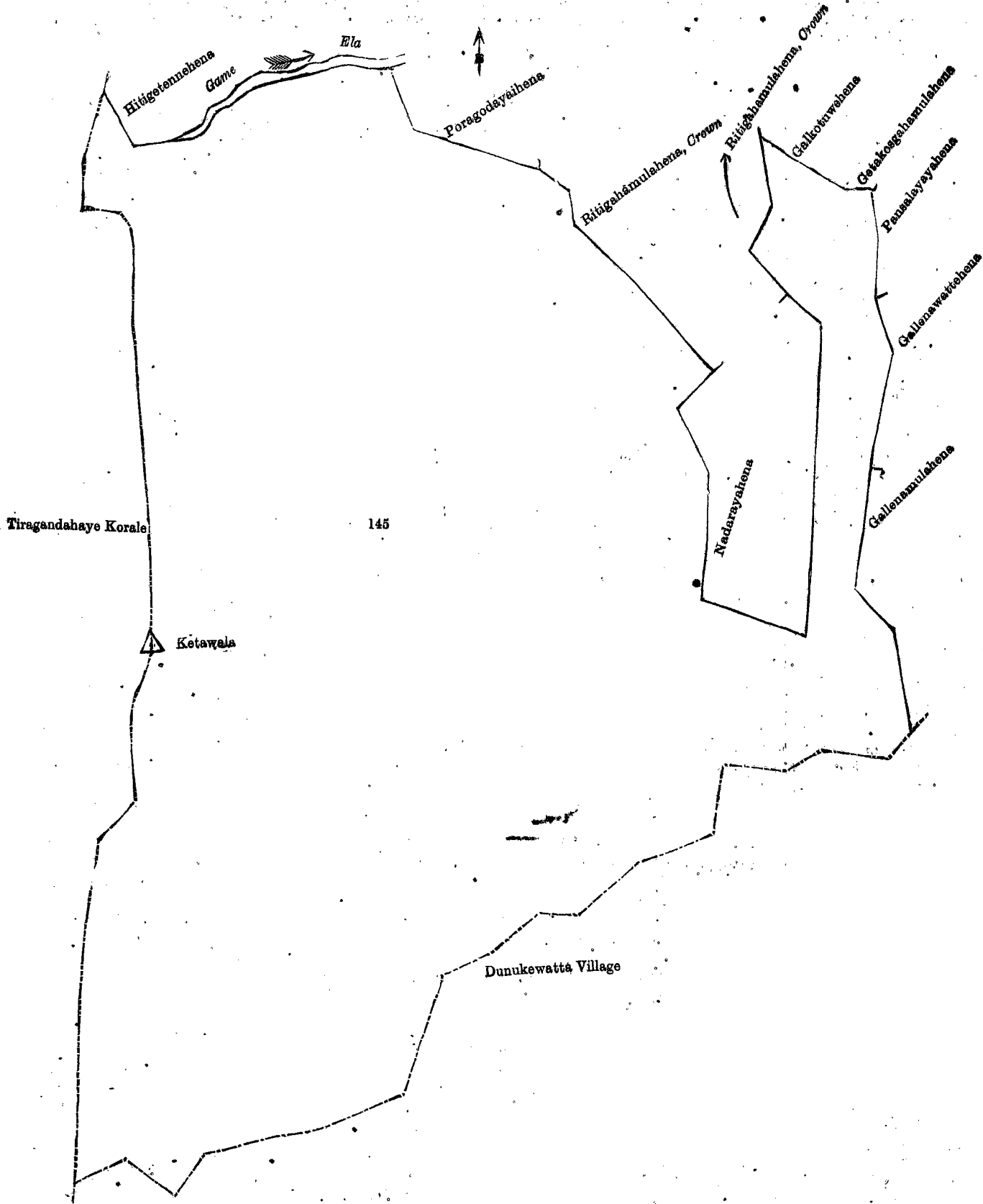
A. H. G. DAWSON,  
for Surveyor-General.

V.—Preliminary plan 1,517.

Situation: Ketawala village in Gannawa korale of Kurunegala District.

| Lot. | Name of Land.         | Extent, A. B. P. |
|------|-----------------------|------------------|
| 145  | Ketawelakandemukalana | 55 1 31          |

and bounded as follows: on the north by Hitigetennahena claimed by Edirisinha Arachchilage Kiri Pancha Dewaya, the Gama-ela, Poragodayahena sold by the Crown, Ritigahamulahena belonging to the Crown, Nadarayahena claimed by Hatirusinhayalage Kira and others, Ritigahamulahena belonging to the Crown, Galkotuwehena sold by the Crown, Getakosgahamulahena sold by the Crown; on the east by Pansalayayahena sold by the Crown, Gallenawattahena claimed by Munasinghe Mudiyanse Mudiyanse *alias* Mudalihamy and others, Gallenamulahena sold by the Crown; on the south by the village limit of Dunukewatta; on the west by the boundary of Tirigandahaye korale.



Surveyor-General's Office,  
Colombo, March 9, 1914.

Scale of 4 Chains to an Inch.

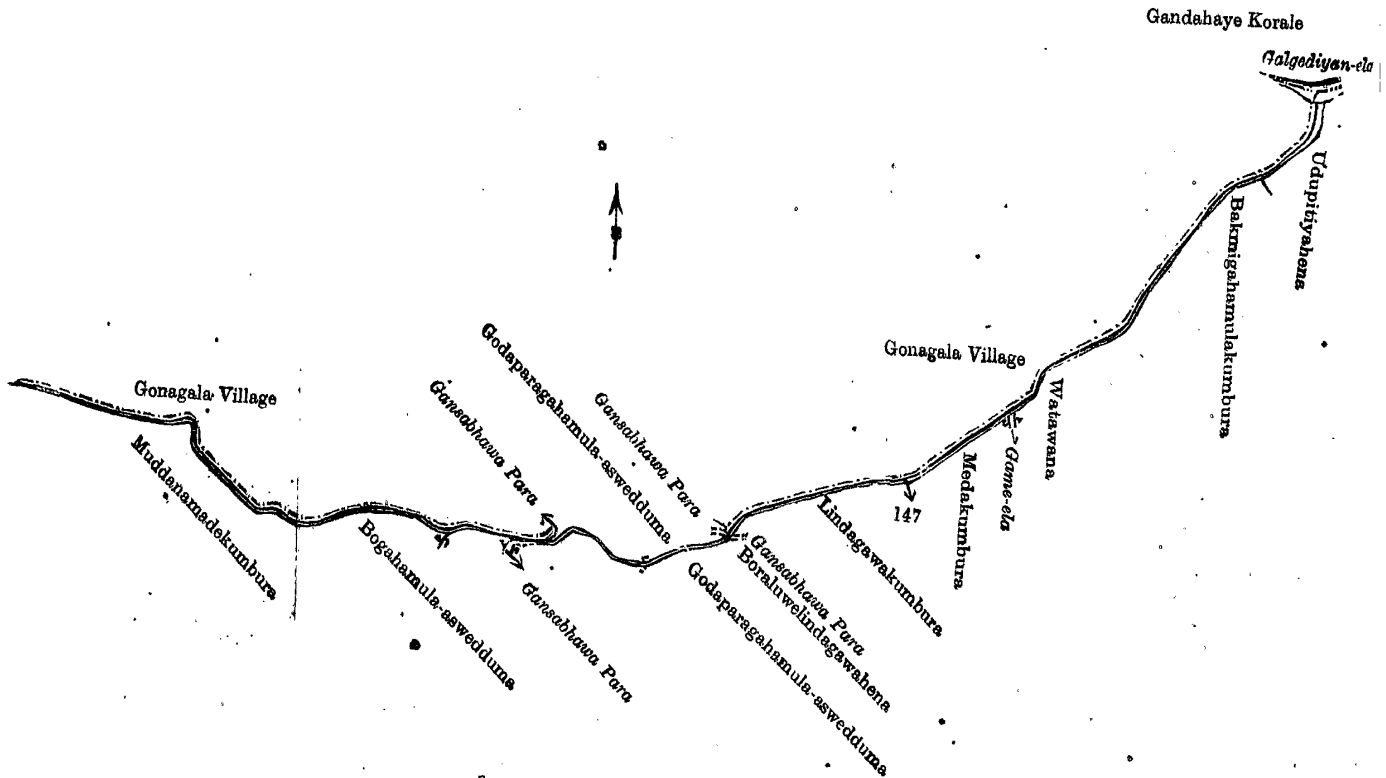
A. H. G. DAWSON,  
for Surveyor-General.

## VI.—Preliminary plan 1,517.

Situation : Ketawala village in Gannawa korale of Kurunegala District.

| Lot. | Name of Land. | Extent, A. R. P. |
|------|---------------|------------------|
| 147  | Ganimme-ela   | 0 1 20           |

and bounded as follows : on the north by the village limit of Gonagala, the Gansabhawa para, Godaparagahamula-aswedduma claimed by Munasin Mudiyansele Mudalihamy and others, the village limit of Gonagala, the Galgediyan-ela (the boundary of Gandahaye korale) ; on the east by Udupitiyahena sold by the Crown, Bakmigahamulakumbura claimed by Dharmapala Unnanse, Watawana claimed by Edirisin Arachchilage Lassamaya Dewaya, the Gama-ela, Medakumbura claimed by Munasin Mudiyansele Mudalihamy ; on the south by Lindagawakumbura claimed by Ranasin Mudiyansele Korallalage Dingirihamy and others, Boraluwelindagawahena sold by the Crown, Godaparagahamula-aswedduma claimed by Munasin Mudiyansele Mudalihamy and others, the Gansabhawa para ; on the west by Bogahamula-aswedduma claimed by Singamunt Arachchiyalage Amangira, Muddanamadekumbura claimed by Wansapura Arachchilage Amangira and others.



Surveyor-General's Office,  
Colombo, March 9, 1914.

Scale of 4 Chains to an Inch.

A. H. G. DAWSON,  
for Surveyor-General.

Kurunegala S. O. 63—1914.

**Kurunegala Notice No. 5,208.****Notice under "The Waste Lands Ordinances of 1897, 1899, 1900, and 1903."**

TAKE notice that unless within three months from May 15, 1914, the persons, if any, who claim any interest in the lands hereinafter mentioned or in any one or more of such lands or to some interest therein make claim in person or in writing to the said lands or any of them or to some interest therein to J. M. Davies, Esq., Special Officer appointed under section 28, of "The Waste Lands Ordinances of 1897, 1899, 1900, and 1903," at his office at Fort, Colombo :

Such Special Officer, in pursuance of the powers vested in him by the said Ordinances, will declare by writing under his hand that the said lands, or such of them as to which no claim has been made, are the property of the Crown.

J. M. DAVIES,  
Special Officer.

*Description of the Lands referred to.*

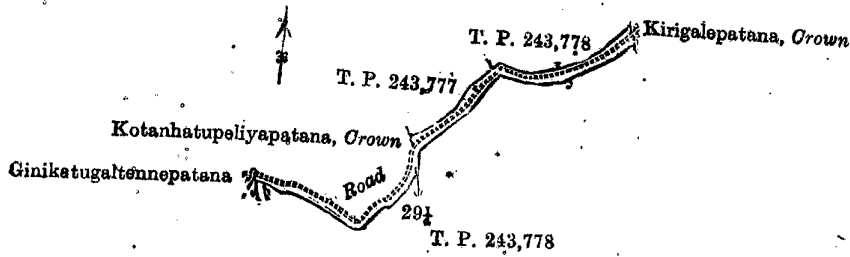
The following lots situated in the village of Gamewela, in the Kandukara korale of the Buttala division, in the Province of Uva, as described in the annexed diagrams :—

## I.—Preliminary plan 214.

Situation : Gamewela village in Kandukara korale of Badulla District.

| Lot. | Name of Land.                          | Extent, A. R. P. |
|------|--|------------------|
| 29½  | Hammillatennepatana, Dehigahawattihena | 0 2 35           |

and bounded as follows : on the north by a road, Kotanhatupeliyapatana belonging to Crown, T. P. 243,777, T. P. 243,778 ; on the east by Kirigalepatana claimed by the Crown ; on the south by T. P. 243,778 ; on the west by Ginikatugaltenepatana sold by the Crown.



Surveyor-General's Office,  
Colombo, March 16, 1914.

Scale of 8 Chains to an Inch.

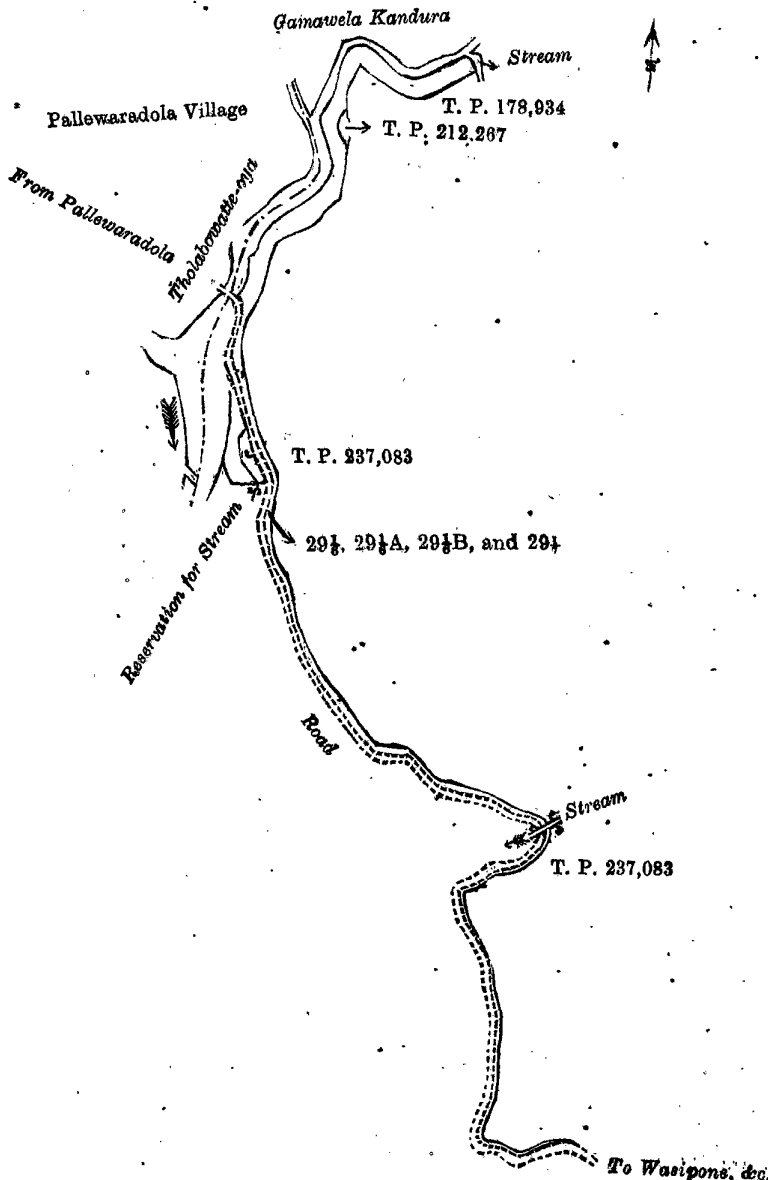
G. K. THORNHILL,  
for Acting Surveyor-General.

II.—Preliminary plan 214.

Situation : Gamewela village in Kandukarā korale of Badulla District.

| Lot. | Name of Land.                   | Extent, A. R. P. |
|------|---------------------------------|------------------|
| 29½  | Stream reservation              | 1 3 5            |
| 29½A | Road reservation                | 0 3 13           |
| 29½B | Do.                             | 0 1 16           |
| 29½  | Reservation for road and stream | 0 1 32           |
|      |                                 | 3 1 26           |

and bounded as follows : on the north by the Gamawelakandura ; on the east by a stream, T. P. 178,034, T. P. 212,267, T. P. 237,083, a stream, T. P. 237,083, the road from Wasipone, &c., to Pallewaradola ; on the south by the road from Wasipone, &c., to Pallewaradola ; on the west by the road from Wasipone, &c., to Pallewaradola, a reservation for stream (the village limit of Pallewaradola), the Tholabowatta-oya.



Surveyor-General's Office,  
Colombo, March 16, 1914.

Scale of 8 Chains to an Inch.

G. K. THORNHILL,  
for Acting Surveyor-General.

Uva S. O. 7—1914.

## FINAL ORDERS.

## Galle S. O. No. 289.

Order under Section 4, Sub-section (1), of "The Waste Lands Ordinances of 1897, 1899, 1900, and 1903,"  
declaring Lands to be Crown Property.

In the matter of the lands commonly called or known as Delgahagawadeniya, &c., situate in the village of Medagama, in the Hinidum pattu of the Galle District, in the Southern Province, and of "The Waste Lands Ordinances of 1897, 1899, 1900, and 1903."

WHEREAS in pursuance of section 1 of the said Ordinances it was duly notified on May 2, 1913, that if no claim to the lands commonly called or known as Delgahagawadeniya, &c., situate in the village of Medagama, in the Hinidum pattu of the Galle District, in the Southern Province, containing in extent 9 acres 3 roods and 19 perches and shown as lots 10, 14, 15, 16, and 30 in preliminary plan 481 and in the annexed diagrams, was made to Harry Chambers Toller, Special Officer appointed under section 28 of the said Ordinances, within the period of three months from the date specified in such notice, such lands would be declared the property of the Crown, and dealt with on account of the Crown (*vide* Notice No. 4,848):

And whereas (1) Panangala Liyanage Udaris, (2) Ihala Medagamage Uporis, (3) Don Uporis Samarawickreme Gunawardene, (4) Mawanana Hettige Abias, (5) Kahaduwa Arachchige Girigoris, (6) Ihalamedagamage Emanis made claim thereto, and whereas the said claimants by two agreements dated January 23 and 31, 1914, in consideration of the Settlement Officer settling in his settlement of the village Medagama, block survey preliminary plan 481, lot 29, as private property outside the Waste Lands Ordinances, withdrew claim to the said lots 10, 14, 15, 16, and 30, I, Harry Chambers Toller, Special Officer appointed under section 28 of the said Ordinances, under and by virtue of the powers vested in me in that behalf by section 4 of the said Ordinances, do hereby, on February 19, 1914, order and declare under section 4, sub-section (1), of the said Ordinances, that the said lands, as more fully described herein below, are the property of the Crown.

*Description of the Lands referred to.*

The following lots situated in the village of Medagama, in the Hinidum pattu of the Galle District, in the Southern Province, as described in the annexed diagrams:—

## I.—Preliminary plan 481.

Situation: Medagama village in Hinidum pattu of Galle District.

| Lot. | Name of Land.     | Extent, A. R. P. |
|------|-------------------|------------------|
| 10   | Delgahagawadeniya | 0 0 25           |

and bounded as follows: on the north, east, and south by Ikkawagawahena claimed by Ihalamedagamage Uporis and others, on the west by Koroswelmandiyehena claimed by Ihalamedagamage Uporis and others.

Koroswelmandiyehena (10) Ikkawagawahena

Surveyor-General's Office,  
Colombo, February 4, 1913.

Scale of 8 Chains to an Inch.

A. H. G. DAWSON,  
for Surveyor-General.

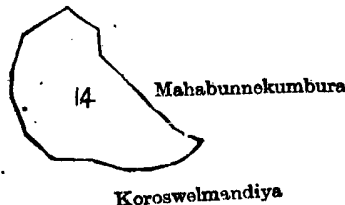
## II.—Preliminary plan 481.

Situation: Medagama village in Hinidum pattu of Galle District.

| Lot. | Name of Land.          | Extent, A. R. P. |
|------|------------------------|------------------|
| 14   | Koroswelmandiyagodella | 3 0 25           |

and bounded as follows: on the north and east by Mahabunnekumbura claimed by Medagamagamage Uporis and others; on the south by Koroswelmandiya claimed by Medagamagamage Uporis and others; on the west by Pannilakumbura claimed by Medagamagamage Uporis and others.

Pannilekumbura



Surveyor-General's Office,  
Colombo, February 4, 1913.

Scale of 8 Chains to an Inch.

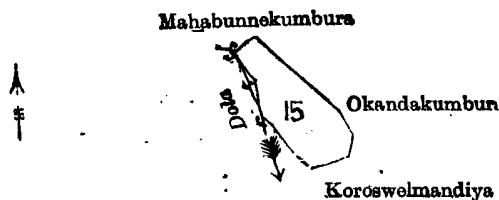
A. H. G. DAWSON,  
for Surveyor-General.

## III.—Preliminary plan 481.

Situation: Medagama village in Hinidum pattu of Galle District.

| Lot. | Name of Land.    | Extent, A. R. P. |
|------|------------------|------------------|
| 15   | Mahabennagodella | 1 1 1            |

and bounded as follows: on the north by Mahabunnekumbura claimed by Medagamagamage Uporis and others, Okandekumbura claimed by Medagamagamage Emanis and others; east by Okandekumbura claimed by Medagamagamage Emanis and others; on the south by Koroswelmandiya claimed by Medagamagamage Uporis and others; on the west by Koroswelmandiya claimed by Medagamagamage Uporis and others, a dola, Mahabunnekumbura claimed by Medagamagamage Uporis and others.



Surveyor-General's Office,  
Colombo, February 4, 1913.

Scale of 8 Chains to an Inch.

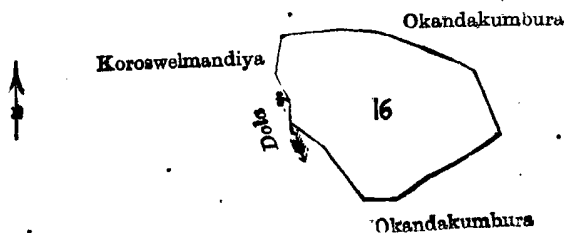
A. H. G. DAWSON,  
for Surveyor-General.

IV.—Preliminary plan 481.

Situation: Medagama village in Hinidum pattu of Galle District.

| Lot. | Name of Land. | Extent, A. R. P. |
|------|---------------|------------------|
| 16   | Okandegodella | 4 2 36           |

and bounded as follows: on the north, east, and south by Okandakumbura claimed by Medagamagama Emanis and others; on the west by a dola, Koroswelandiya claimed by Medagamagama Uporis and others.



Surveyor-General's Office,  
Colombo, February 4, 1913.

Scale of 8 Chains to an Inch.

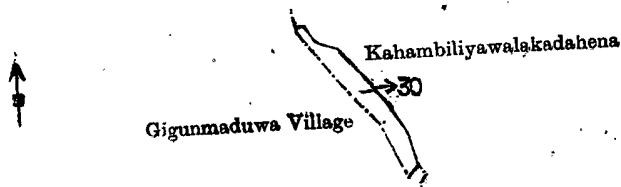
A. H. G. DAWSON,  
for Surveyor-General.

V.—Preliminary plan 481.

Situation: Medagama village in Hinidum pattu of Galle District.

| Lot. | Name of Land.       | Extent, A. R. P. |
|------|---------------------|------------------|
| 30   | Walarambedoledeniya | 0 2 12           |

and bounded as follows: on the north and east by Kahambiliyawalakadahena claimed by Medagamagama Don Dias; on the south and west by the village limit of Gigunmaduwa.



Surveyor-General's Office,  
Colombo, February 4, 1913.

Scale of 8 Chains to an Inch.

A. H. G. DAWSON,  
for Surveyor-General.

H. C. TOLLER,  
Special Officer.  
February 19, 1914.

**Hambantota S. O. No. 1,070.**

Order under Section 4, Sub-section (1), of "The Waste Lands Ordinances of 1897, 1899, 1900, and 1903."

In the matter of the land commonly called or known as Medamandiya, situate in the village of Talapatkanda, in the West Giruwa pattu of the Hambantota District, in the Southern Province, and of "The Waste Lands Ordinances of 1897, 1899, 1900, and 1903."

WHEREAS in pursuance of section 1 of the said Ordinances it was duly declared and notified on December 10, 1909, that if no claim to the land commonly called or known as Medamandiya, situate in the village of Talapatkanda, in the West Giruwa pattu of the Hambantota District, in the Southern Province, containing in extent 1 acre and 2 perches, and shown as lot 1C in preliminary plan 219 and in the annexed diagram, was made to John Murray Davies, Special Officer appointed under section 28 of the said Ordinances, within the period of three months from the date specified in the said notice, such land would be declared the property of the Crown, and dealt with on account of the Crown (*vide* Notice No. 3,643):

And whereas Maddumage Babunhamy made claim thereto, and Malcolm Stevenson, Special Officer appointed under section 28 of the said Ordinances, made due inquiry into such claim, and whereas the said claimant and Malcolm Stevenson, Special Officer appointed under section 28 of the said Ordinances, with the consent of His Excellency the Governor, came to an agreement in writing dated June 22, 1910, concerning the said land, under section 4, sub-section (1), of the said Ordinances, whereby it was agreed that the said claimant should be declared the purchaser of the said land upon payment, on or before August 22, 1910, of a sum of Rupees Five (Rs. 5) only, as the purchase amount of the said land, and whereas the said amount has been duly paid by the said claimant, he is hereby, in pursuance of the agreement aforementioned, declared to be the purchaser of the said land, as more fully described herein below.

*Description of the Land referred to.*

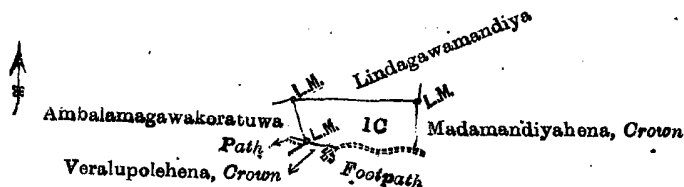
The following lot situated in the village of Talapatkanda, in the West Giruwa pattu of the Hambantota District, in the Southern Province, as described in the annexed diagram:—

Preliminary plan 219.

Situation: Talapatkanda village in West Giruwa pattu of Hambantota District.

| Lot. | Name of Land. | Extent, A. R. P. |
|------|---------------|------------------|
| IC   | Medamandiya   | 1 0 2            |

and bounded as follows: on the north by Lindagawamandiya sold to Maddumage Allis Appu under the Waste Lands Ordinances; on the east by Madamandiyahena to be declared the property of the Crown under the Waste Lands Ordinances; on the south by a footpath, Veralupolehena to be declared the property of the Crown under the Waste Lands Ordinances; on the west by Ambalamagawakoratuwa claimed by Maddumage Babunhamy.



Surveyor-General's Office,  
Colombo, October 1, 1913.

Scale of 8 Chains to an Inch.

A. J. WICKWAR,  
for Surveyor-General.

J. M. DAVIES,  
Special Officer.

February 13, 1914.

Hambantota S. O. No. 1,071.

Order under Section 4, Sub-section (1), of "The Waste Lands Ordinances of 1897, 1899, 1900, and 1903,"  
declaring Lands to be Crown Property.

In the matter of the land commonly called or known as Dansalagawahena, situate in the village of Talapatkanda, in the West Giruwa pattu of the Hambantota District, in the Southern Province, and of "The Waste Lands Ordinances of 1897, 1899, 1900, and 1903."

WHEREAS in pursuance of section 1 of the said Ordinances it was duly notified on December 10, 1909, that if no claim to the land commonly called or known as Dansalagawahena, situate in the village of Talapatkanda, in the West Giruwa pattu of the Hambantota District, in the Southern Province, containing in extent 1 acre 2 roods and 33 perches, and shown as lot 3K in preliminary plan 219 and in the annexed diagram, was made to John Murray Davies, Special Officer appointed under section 28 of the said Ordinances, within the period of three months from the date specified in such notice, such land would be declared the property of the Crown, and dealt with on account of the Crown (*vide* Notice No. 3,643):

And whereas Maddumage Juwanis made claim thereto, and whereas by an agreement dated September 22, 1910, the said claimant, in consideration of (1) the Settlement Officer marking as private in his settlement of the village lot 3 in block survey preliminary plan 219, and (2) being declared the purchaser of 1 acre more or less of lot 3K, now shown as lot 3K1 in the same block survey preliminary plan, for a sum of Rupees Five, withdrew claim to the said lot 3K, I, John Murray Davies, Special Officer appointed under section 28 of the said Ordinances, under and by virtue of the powers vested in me in that behalf by section 4 of the said Ordinances, do hereby, on February 13, 1914, order and declare under section 4, sub-section (1), of the said Ordinances, that the said land, as more fully described herein below, is the property of the Crown.

*Description of the Land referred to.*

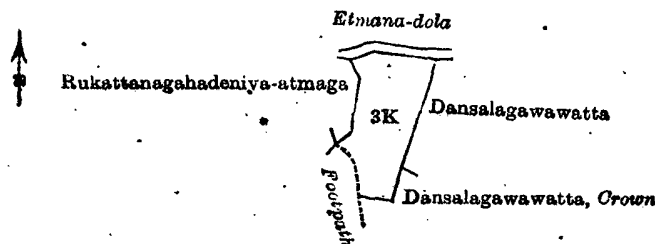
The following lot situated in the village of Talapatkanda, in the West Giruwa pattu of the Hambantota District, in the Southern Province, as described in the annexed diagram:—

Preliminary plan 219.

Situation: Talapatkanda village in West Giruwa pattu of Hambantota District.

| Lot. | Name of Land.   | Extent, A. R. P. |
|------|-----------------|------------------|
| 3K   | Dansalagawahena | 1 2 33           |

and bounded as follows: on the north by Etmana-dola; on the east by Dansalagawawatta sold to Maddumage Juwanis under the Waste Lands Ordinances, Dansalagawawatta belonging to the Crown; on the south by Dansalagawawatta belonging to the Crown; on the west by a footpath, Rukattanagahadeniya-atmaga claimed by Gamage Loku Appu.



Surveyor-General's Office,  
Colombo, October 1, 1913.

Scale of 8 Chains to an Inch.

A. J. WICKWAR,  
for Surveyor-General.

J. M. DAVIES,  
Special Officer.

February 13, 1914.



**Hambantota S. O. No. 1,072.****Order under Section 4, Sub-section (1), of "The Waste Lands Ordinances of 1897, 1899, 1900, and 1903," admitting Lands to be Private Property.**

In the matter of the lands commonly called or known as Mudunkomehena, Katuwehena, &c., situate in the village of Ihala Obada, in the Giruwa Pattu West of the Hambantota District, in the Southern Province, and of "The Waste Lands Ordinances of 1897, 1899, 1900, and 1903,"

WHEREAS in pursuance of section 1 of the said Ordinances it was duly notified on November 16, 1906, that if no claim to the lands commonly called or known as Mudunkomehena, Katuwehena, &c., situate in the village of Ihala Obada, in the Giruwa Pattu West of the Hambantota District, in the Southern Province, containing in extent 20 acres and 6 perches, and shown as lots 6A, 14 in preliminary plan 212 and in the annexed diagram, was made to Walter Ernest Wait, Special Officer appointed under section 28 of the said Ordinances, within the period of three months from the date specified in such notice, such land would be declared the property of Crown, and dealt with on account of the Crown (*vide* Notice No. 2,601):

And whereas Attadassi Terunnase of Miwangamuwe Vihare made claim thereto, and I, Walter Ernest Wait, Special Officer appointed under section 28 of the said Ordinances, made due inquiry into such claim, I, with the consent of His Excellency the Governor, do hereby admit the claim of the said claimant, for and on behalf of Miwangamuwe Vihare, to the said lands, as more fully described herein below, under section 4, sub-section (1), of the said Ordinances.

*Description of the Lands referred to.*

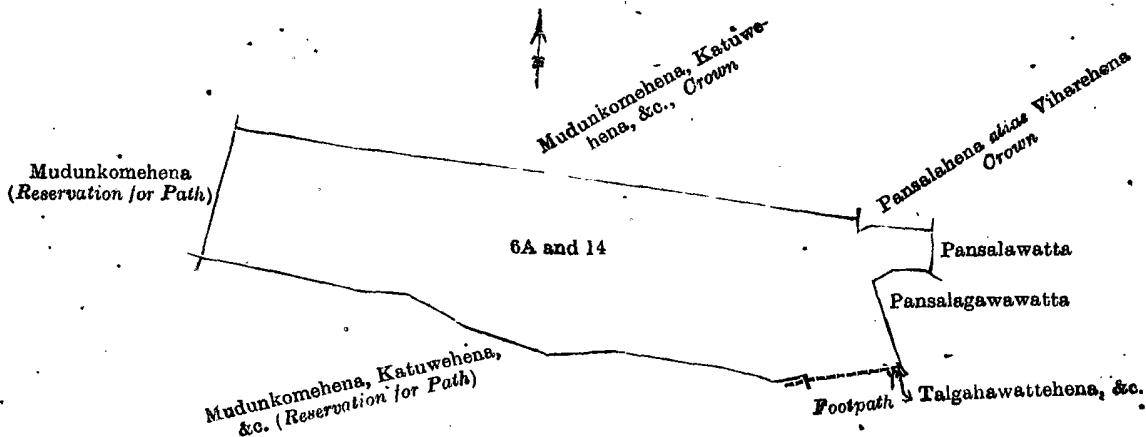
The following lots situated in the village of Ihala Obada, in the Giruwa Pattu West of the Hambantota District, in the Southern Province, as described in the annexed diagram:—

## Preliminary plan 212.

Situation: Ihala Obada village in Giruwa Pattu West of Hambantota District.

| Lot. | Name of Land.                            | Extent, A. R. P. |
|------|--|------------------|
| 6A   | Mudunkomehena, Katuwehena, &c.           | 18 0 5           |
| 14   | Pansalagawahena <i>alias</i> Uswattshena | 2 0 1            |
|      |  | 20 0 6           |

and bounded as follows: on the north by Mudunkomehena, Katuwehena, &c., to be declared the property of the Crown under the Waste Lands Ordinances, Pansalahena *alias* Viharehena to be declared the property of the Crown under the Waste Lands Ordinances; on the east by Pansalawatta (private), Pansalagawawatta claimed by M. Babun and others; on the south by Talgahawattshena, &c., declared the property of the Crown under the Waste Lands Ordinances, a footpath, Mudunkomehena, Katuwehena, &c. (reservation for path), declared the property of the Crown under the Waste Lands Ordinances; on the west by the Mudunkomehena (reservation for path), declared the property of the Crown under the Waste Lands Ordinances.



Surveyor-General's Office,  
Colombo, January 29, 1914.

Scale of 8 Chains to an Inch.

G. K. THORNHILL,  
for Surveyor-General.

February 21, 1914. W. E. WAIT,  
Special Officer.

**Hambantota S. O. No. 1,073.****Order under Section 4, Sub-section (1), of "The Waste Lands Ordinances of 1897, 1899, 1900, and 1903," admitting Land to be Private Property.**

In the matter of the land commonly called or known as Ulahitiyagewatta, situate in the village of Ihala Obada, in the Giruwa Pattu West of the Hambantota District, in the Southern Province, and of "The Waste Lands Ordinances of 1897, 1899, 1900, and 1903."

WHEREAS in pursuance of section 1 of the said Ordinances it was duly notified on November 16, 1906, that if no claim to the land commonly called or known as Ulahitiyagewatta, situated in the village of Ihala Obada, in the Giruwa Pattu West of the Hambantota District, in the Southern Province, containing in extent 1 rood, and shown as lot 36A in preliminary plan 212 and in the annexed diagram, was made to Walter Ernest Wait, Special Officer appointed under section 28 of the said Ordinances, within the period of three months from the date specified in such notice, such land would be declared the property of Crown, and dealt with on account of the Crown (*vide* Notice No. 2,601):

And whereas Ranasinliyanage Don Janis made claim thereto, and I, Walter Ernest Wait, Special Officer appointed under section 28 of the said Ordinances, made due inquiry into such claim, I, with the consent of His Excellency the Governor, do hereby admit the claim of the said claimant to the said land, as more fully described herein below, under section 4, sub-section (1), of the said Ordinances.

*Description of the Land referred to.*

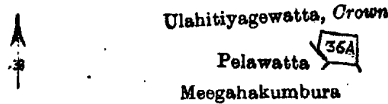
The following lot situated in the village of Ihala Obada, in the Giruwa Pattu West of the Hambantota District, in the Southern Province, as described in the annexed diagram:—

Preliminary plan 212.

Situation : Ihala Obada village in Giruwa Pattu West of Hambantota District.

| Lot | Name of Land.    | Extent, A. R. P. |
|-----|------------------|------------------|
| 36A | Ulahitiyagewatta | 0 1 0            |

and bounded as follows : on the north and east by Ulahitiyagewatta to be declared the property of the Crown under the Waste Lands Ordinances ; on the south by Meegahakumbura claimed by Hettikankanange Tinohamy, Pelawatta declared the property of the Crown under the Waste Lands Ordinances ; on the west by Ulahitiyagewatta to be declared the property of the Crown under the Waste Lands Ordinances.



Surveyor-General's Office,  
Colombo, January 29, 1914.

Scale of 8 Chains to an Inch.

G. K. THORNHILL,  
for Surveyor-General.

February 21, 1914.

W. E. WAIT  
Special Officer.

**Hambantota S. O. No. 1,074.**

**Order under Section 4, Sub-section (1), of "The Waste Lands Ordinances of 1897, 1899, 1900, and 1903," declaring Land to be Crown Property.**

In the matter of the land commonly called or known as Ulahitiyagewatta, situate in the village of Ihala Obada, in the Giruwa Pattu West of the Hambantota District, in the Southern Province, and of "The Waste Lands Ordinances of 1897, 1899, 1900 and 1903."

WHEREAS in pursuance of section 1 of the said Ordinances it was duly notified on November 16, 1906, that if no claim to the land commonly called or known as Ulahitiyagewatta, situate in the village Ihala Obada in the Giruwa Pattu West of the Hambantota District, in the Southern Province, containing in extent 5 acres and 8 perches, and shown as lot 36 in preliminary plan 212 and in the annexed diagram, was made to Walter Ernest Wait, Special Officer appointed under section 28 of the said Ordinances, within the period of three months from the date specified in such notice, such land would be declared the property of the Crown, and dealt with on account of the Crown (*vide* Notice No. 2,601) :

And whereas Ranasin Liyanage Don Janis made claim thereto, and whereas the said claimant by an agreement dated March 21, 1907, in consideration of being declared the owner of  $\frac{1}{4}$  acre more or less of lot 36, now shown as lot 36A, withdrew claim to the said lot 36, I, Walter Ernest Wait, Special Officer appointed under section 28 of the said Ordinances, under and by virtue of the powers vested in me in that behalf by section 4 of the said Ordinances, do hereby, on February 21, 1914, order and declare, under section 4, sub-section (1), of the said Ordinances, that the said land, as more fully described herein below, is the property of the Crown.

*Description of the Land referred to.*

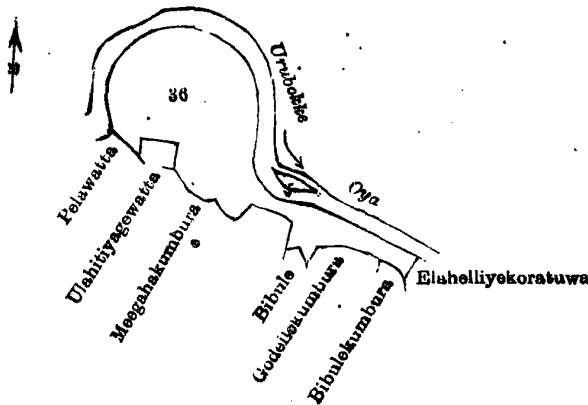
The following lot situated in the village of Ihala Obada, in the Giruwa Pattu West of the Hambantota District, in the Southern Province, as described in the annexed diagram:—

Preliminary plan 212.

Situation : Ihala Obada village in Giruwa Pattu West of Hambantota District.

| Lot. | Name of Land.    | Extent, A. R. P. |
|------|------------------|------------------|
| 36   | Ulahitiyagewatta | 5 0 8            |

and bounded as follows : on the north by Urubokke-oya ; on the east by Elahelliyekoratuwa declared the property of the Crown under the Waste Lands Ordinances ; on the south by Bibulekumbura claimed by Ranasinliyanage Don Janis, Godellekumbura granted on certificate of quiet possession, Bibule declared the property of the Crown under the Waste Lands Ordinances, Meegahakumbura claimed by Hettikankanange Tinohamy, Ulahitiyagewatta to be declared the property of Ranasinliyanage Don Janis under the Waste Lands Ordinances, Pelawatta declared the property of the Crown under the Waste Lands Ordinances ; on the west by the Urubokke-oya.



Surveyor-General's Office,  
Colombo, January 29, 1914.

Scale of 8 Chains to an Inch.

G. K. THORNHILL,  
for Surveyor-General.

February 21, 1914.

W. E. WAIT,  
Special Officer.

## Hambantota S. O. No. 1,075.

## Order under Section 4, Sub-section (1), of "The Waste Lands Ordinances of 1897, 1899, 1900, and 1903."

In the matter of the land commonly called or known as Kahegahagawakoratuwa, situate in the village of Talapatkanda, in the West Giruwa pattu of the Hambantota District, in the Southern Province, and of "The Waste Lands Ordinances of 1897, 1899, 1900, and 1903."

WHEREAS in pursuance of section 1 of the said Ordinances it was duly declared and notified on December 10, 1909, that if no claim to the land commonly called or known as Kahegahagawakoratuwa, situate in the village of Talapatkanda, in the West Giruwa pattu of the Hambantota District, in the Southern Province, containing in extent 1 acre, and shown as lot 1D in preliminary plan 219 and in the annexed diagram, was made to John Murray Davies, Special Officer appointed under section 28 of the said Ordinances, within the period of three months from the date specified in the said notice, such land would be declared the property of the Crown, and dealt with on account of the Crown (*vide* Notice No. 3,643):

And whereas Maddumage Sinno Appu made claim thereto, and Malcolm Stevenson, Special Officer appointed under section 28 of the said Ordinances, made due inquiry into such claim, and whereas the said claimant and Malcolm Stevenson, Special Officer appointed under section 28 of the said Ordinances, with the consent of His Excellency the Governor, came to an agreement in writing dated June 22, 1910, concerning the said land, under section 4, sub-section (1), of the said Ordinances, whereby it was agreed that the said claimant should be declared the purchaser of the said land, upon payment, on or before August 22, 1910, of a sum of Rupees Five (Rs. 5) only, as the purchase amount of the said land, and whereas the said amount has been duly paid by the said claimant, he is hereby, in pursuance of the agreement afore-mentioned, declared to be the purchaser of the said land, as more fully described herein below.

*Description of the Land referred to.*


The following lot situated in the village of Talapatkanda, in the West Giruwa pattu of the Hambantota District, in the Southern Province, as described in the annexed diagram:—

## Preliminary plan 219.

Situation: Talapatkanda village in West Giruwa pattu of Hambantota District.

| Lot. | Name of Land.        | Extent, A. R. P. |
|------|----------------------|------------------|
| 1D   | Kahegahagawakoratuwa | 1 0 0            |

and bounded as follows: on the north by Kitulkoratuwa to be declared the property of the Crown under the Waste Lands Ordinances, Etmana-dola; on the east by Etmana-dola, Kahegahagawakoratuwa sold to Maddumage Adirian Appu under the Waste Lands Ordinances; on the south by Kahegahagawakoratuwa sold to Maddumage Adirian Appu under the Waste Lands Ordinances, Kitulkoratuwa to be declared the property of the Crown under the Waste Lands Ordinances; on the west by Kitulkoratuwa to be declared the property of the Crown under the Waste Lands Ordinances.



Surveyor-General's Office,  
Colombo, October 1, 1913.

Scale of 8 Chains to an Inch.

A. J. WICKWAR,  
for Surveyor-General.

February 13, 1914.

J. M. DAVIES,  
Special Officer.

## Hambantota S. O. No. 1,076.

## Order under Section 4, Sub-section (1), of "The Waste Lands Ordinances of 1897, 1899, 1900, and 1903."

In the matter of the land commonly called or known as Lindagawamandiya, situate in the village of Talapatkanda, in the West Giruwa pattu of the Hambantota District, in the Southern Province, and of "The Waste Lands Ordinances of 1897, 1899, 1900, and 1903."

WHEREAS in pursuance of section 1 of the said Ordinances it was duly declared and notified on December 10, 1909, that if no claim to the land commonly called or known as Lindagawamandiya, situate in the village of Talapatkanda, in the West Giruwa pattu of the Hambantota District, in the Southern Province, containing in extent 2 acres and 2 perches, and shown as lot 1B in preliminary plan 219 and in the annexed diagram, was made to John Murray Davies, Special Officer appointed under section 28 of the said Ordinances, within the period of three months from the date specified in the said notice, such land would be declared the property of the Crown, and dealt with on account of the Crown (*vide* Notice No. 3,643):

And whereas Maddumage Allis Appu made claim thereto, and Malcolm Stevenson, Special Officer appointed under section 28 of the said Ordinances, made due inquiry into such claim, and whereas the said claimant and Malcolm Stevenson, Special Officer appointed under section 28 of the said Ordinances, with the consent of His Excellency the Governor, came to an agreement in writing dated June 22, 1910, concerning the said land, under section 4, sub-section (1), of the said Ordinances, whereby it was agreed that the said claimant should be declared the purchaser of the said land upon payment, on or before August 22, 1910, of a sum of Rupees Ten (Rs. 10) only, as the purchase amount of the said land, and whereas the said amount has been duly paid by the said claimant, he is hereby, in pursuance of the agreement afore-mentioned, declared to be the purchaser of the said land, as more fully described herein below.

*Description of the Land referred to.*

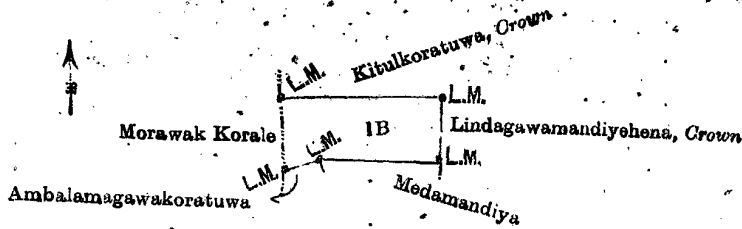
The following lot situated in the village of Talapatkanda, in the West Giruwa pattu of the Hambantota District, in the Southern Province, as described in the annexed diagram:—

## Preliminary plan 219.

Situation: Talapatkanda village in West Giruwa pattu of Hambantota District.

| Lot. | Name of Land.    | Extent, A. R. P. |
|------|------------------|------------------|
| 1B   | Lindagawamandiya | 2 0 2            |

and bounded as follows: on the north by Kitulkoratuwa to be declared the property of the Crown under the Waste Lands Ordinances; on the east by Lindagawamandiyehena to be declared the property of the Crown under the Waste Lands Ordinances; on the south by Medamandiya sold to Maddumage Babunhami under the Waste Lands Ordinances, Ambamagawakoratuwa claimed by Maddumage Babunhami; on the west by the boundary of Morawak korale.



Surveyor-General's Office,  
Colombo, October 1, 1913.

Scale of 8 Chains to an Inch.

A. J. WICKWAR,  
for Surveyor-General.

February 13, 1914.

J. M. DAVIES,  
Special Officer.

**Hambantota S. O. No. 1,077.**

**Order under Section 4, Sub-section (1), of "The Waste Lands Ordinances of 1897, 1899, 1900, and 1903."**

In the matter of the lands commonly called or known as Parawatta, Bandarapolawatta, situate in the village of Talapatkanda, in the West Giruwa pattu of the Hambantota District, in the Southern Province, and of "The Waste Lands Ordinances of 1897, 1899, 1900, and 1903."

WHEREAS in pursuance of section 1 of the said Ordinances it was duly declared and notified on December 10, 1909, that if no claim to the lands commonly called or known as Parawatta, Bandarapolawatta, situate in the village of Talapatkanda, in the West Giruwa pattu of the Hambantota District, in the Southern Province, containing in extent 1 acre 3 roods and 39 perches, and shown as lots 1F and 20AH in preliminary plan 219 and in the annexed diagram, was made to John Murray Davies, Special Officer appointed under section 28 of the said Ordinances, within the period of three months from the date specified in the said notice, such lands would be declared the property of the Crown, and dealt with on account of the Crown (*vide* Notice No. 3,643):

And whereas Ranasin Hewakapuge Thomashamy made claim thereto; and Malcolm Stevenson, Special Officer appointed under section 28 of the said Ordinances, made due inquiry into such claim, and whereas the said claimant and Malcolm Stevenson, Special Officer appointed under section 28 of the said Ordinances, with the consent of His Excellency the Governor, came to an agreement in writing dated September 22, 1910, concerning the said land, under section 4, sub-section (1), of the said Ordinances, whereby it was agreed that the said claimant should be declared the purchaser of the said lands upon payment, on or before October 22, 1910, of a sum of Rupees Ten (Rs. 10) only, as the purchase amount of the said land, and whereas the said amount has been duly paid by the said claimant, he is hereby, in pursuance of the agreement afore-mentioned, declared to be the purchaser of the said lands, as more fully described herein below.

*Description of the Lands referred to.*

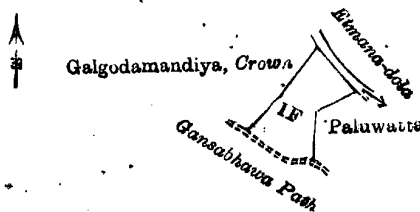
The following lots situated in the village of Talapatkanda, in the West Giruwa pattu of the Hambantota District, in the Southern Province, as described in the annexed diagram:—

I.—Preliminary plan 219.

Situation: Talapatkanda village in West Giruwa pattu of Hambantota District.

| Lot. | Name of Land. | Extent, A. R. P. |
|------|---------------|------------------|
| 1F   | Parawatta     | 1 0 17           |

and bounded as follows: on the north by Etmana-dola; on the east by Paluwatta claimed by H. Thomis Hamy and others; on the south by Gansabhawa path; on the west by Galgodamandiya to be declared the property of the Crown under the Waste Lands Ordinances.



Surveyor-General's Office,  
Colombo, November 25, 1913.

Scale of 8 Chains to an Inch.

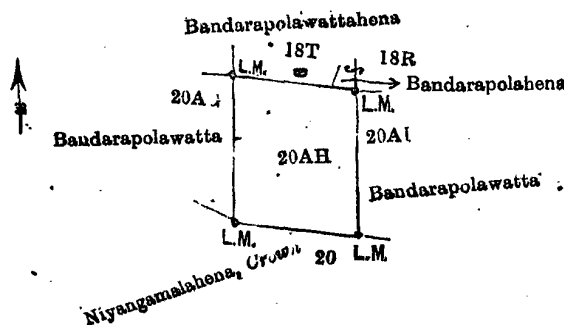
A. J. WICKWAR,  
for Surveyor-General.

II.—Preliminary plan 219.

Situation: Talapatkanda village in West Giruwa pattu of Hambantota District.

| Lot. | Name of Land.    | Extent, A. R. P. |
|------|------------------|------------------|
| 20AH | Bandarapolawatta | 0 3 22           |

and bounded as follows: on the north by Bandarapolawattahena (private), Bandarapolahena (private); on the east by Bandarapolawatta sold to Weerasinghe Balappu under the Waste Lands Ordinances; on the south by Niyangamalalhena to be declared the property of the Crown under the Waste Lands Ordinances; on the west by Bandarapolawatta sold to Ranasinhewakapuge Adrian Appu under the Waste Lands Ordinances.



Surveyor-General's Office,  
Colombo, November 25, 1913.

Scale of 4 Chains to an Inch.

A. J. WICKWAR,  
for Surveyor-General.

February 13, 1914.

J. M. DAVIES,  
Special Officer.

**Hambantota S. O. No. 1,078.**

**Order under Section 4, Sub-section (1), of "The Waste Lands Ordinances of 1897, 1899, 1900, and 1903," declaring Lands to be Crown Property.**

In the matter of the lands commonly called or known as Mudunkomehena, &c., situate in the village of Ihala Obada, in the Giruwa Pattu West of the Hambantota District, in the Southern Province, and of "The Waste Lands Ordinances of 1897, 1899, 1900, and 1903."

WHEREAS in pursuance of section 1 of the said Ordinances it was duly notified on November 16, 1906, that if no claim to the lands commonly called or known as Mudunkomehena, &c., situate in the village of Ihala Obada, in the Giruwa Pattu West of the Hambantota District, in the Southern Province, containing in extent 38 acres 3 roods and 7 perches, and shown as lots 6 and 15 in preliminary plan 212 and in the annexed diagram, was made to Walter Ernest Wait, Special Officer appointed under section 28 of the said Ordinances, within the period of three months from the date specified in such notice, such lands would be declared the property of the Crown, and dealt with on account of the Crown (*vide* Notice No. 2,601):

And whereas Attadasi Terunnase of Miwangamuwa Vihare made claim thereto, and whereas the said claimant by an agreement dated September 12, 1907, in consideration of being declared, for and on behalf of Miwangamuwa Vihare, the owner of 20 acres more or less of lots 14 and 6, now shown as lots 6A and 14, withdrew claim to the said lots 6 and 15, I, Walter Ernest Wait, Special Officer appointed under section 28 of the said Ordinances, under and by virtue of the powers vested in me in that behalf by section 4 of the said Ordinances, do hereby, on February 21, 1914, order and declare under section 4, sub-section (1), of the said Ordinances, that the said lands, as more fully described herein below, are the property of the Crown.

*Description of the Lands referred to.*

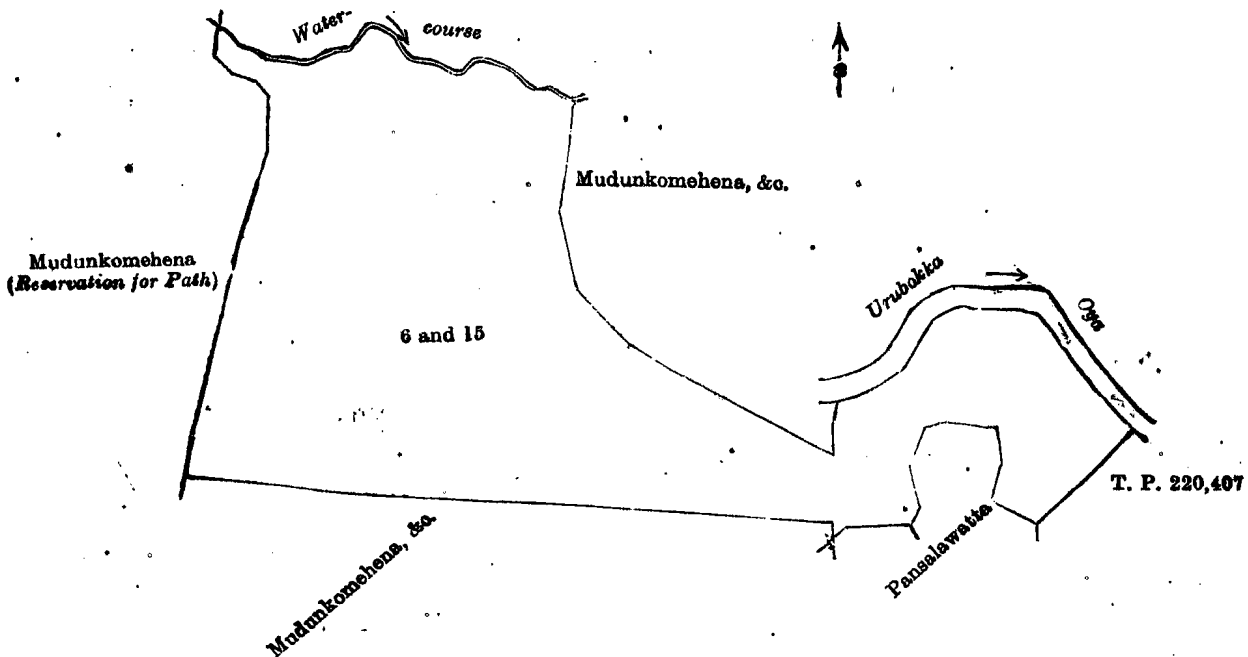
The following lots situated in the village of Ihala Obada, in the Giruwa Pattu West of the Hambantota District in the Southern Province, as described in the annexed diagram:—

Preliminary plan 212.

Situation: Ihala Obada village in Giruwa Pattu West of Hambantota District.

| Lot. | Name of Land.                        | Extent, A. R. P. |
|------|--------------------------------------|------------------|
| 6    | Mudaukomehena, Katuwehena, &c.       | 31 3 7           |
| 15   | Pansalehena <i>alias</i> Viharehena. | 7 0 0            |
|      |                                      | 38 3 7           |

and bounded as follows: on the north by a water-course, Mudunkomehena, &c., declared the property of the Crown under the Waste Lands Ordinances, the Urubokke-oya; on the east by land depicted in title plan 220,407; on the south by Pansalawatta (private), Mudunkomehena, &c., to be declared the property of Attadasi Terunnase, for and on behalf of Miwangamuwa Vihare, under the Waste Lands Ordinances; on the west by Mudunkomehena (reservation for path), declared the property of the Crown under the Waste Lands Ordinances.



Surveyor-General's Office,  
Colombo, January 29, 1914.

Scale of 8 Chains to an Inch.

G. K. THORNHILL,  
for Surveyor-General.

W. E. WAIT,  
Special Officer.

February 21, 1914.

**Kurunegala S. O. No. 748.**

**Order under Section 4, Sub-section (1), of "The Waste Lands Ordinances of 1897, 1899, 1900, and 1903," declaring Land to be Crown Property.**

In the matter of the land commonly called or known as Maluwagawahena, situate in the village of Galhinna, in the Mahagalboda Egoda korale of the Hiriyala hatpattu of the Kurunegala District, in the North-Western Province, and of "The Waste Lands Ordinances of 1897, 1899, 1900, and 1903."

WHEREAS in pursuance of section 1 of the said Ordinances it was duly notified on May 24, 1912, that if no claim to the land commonly called or known as Maluwagawahena, situate in the village of Galhinna, in the Mahagalboda Egoda korale of the Hiriyala hatpattu of the Kurunegala District, in the North-Western Province, containing in extent 30 acres and

26 perches, and shown as lot F 987 in preliminary plan 1,993 and in the annexed diagram, was made to John Murray Davies, Special Officer appointed under section 28 of the said Ordinances, within the period of three months from the date specified in such notice, such land would be declared the property of the Crown, and dealt with on account of the Crown (*vide* Notice No. 4,416):

And whereas Sobitha Ummanse, Incumbent of Udagodagama Pansala, made claim thereto, and whereas the said claimant, Sobitha Ummanse, entered into an agreement dated September 9, 1912, whereby in consideration of the Udagodagama Pansala being declared the owner of 5 acres more or less of lot F 987 in preliminary plan 1,993, and now shown as lot F 987A, in extent 5 acres, he withdrew his claim to lot F 987 in the same preliminary plan 1,993, I, John Murray Davies, Special Officer appointed under section 28 of the said Ordinances, under and by virtue of the powers vested in me in that behalf by section 4 of the said Ordinances, do hereby, on February 21, 1914, order and declare under section 4, sub-section (1), of the said Ordinances, that the said land, as more fully described herein below, is the property of the Crown.

*Description of the Land referred to.*

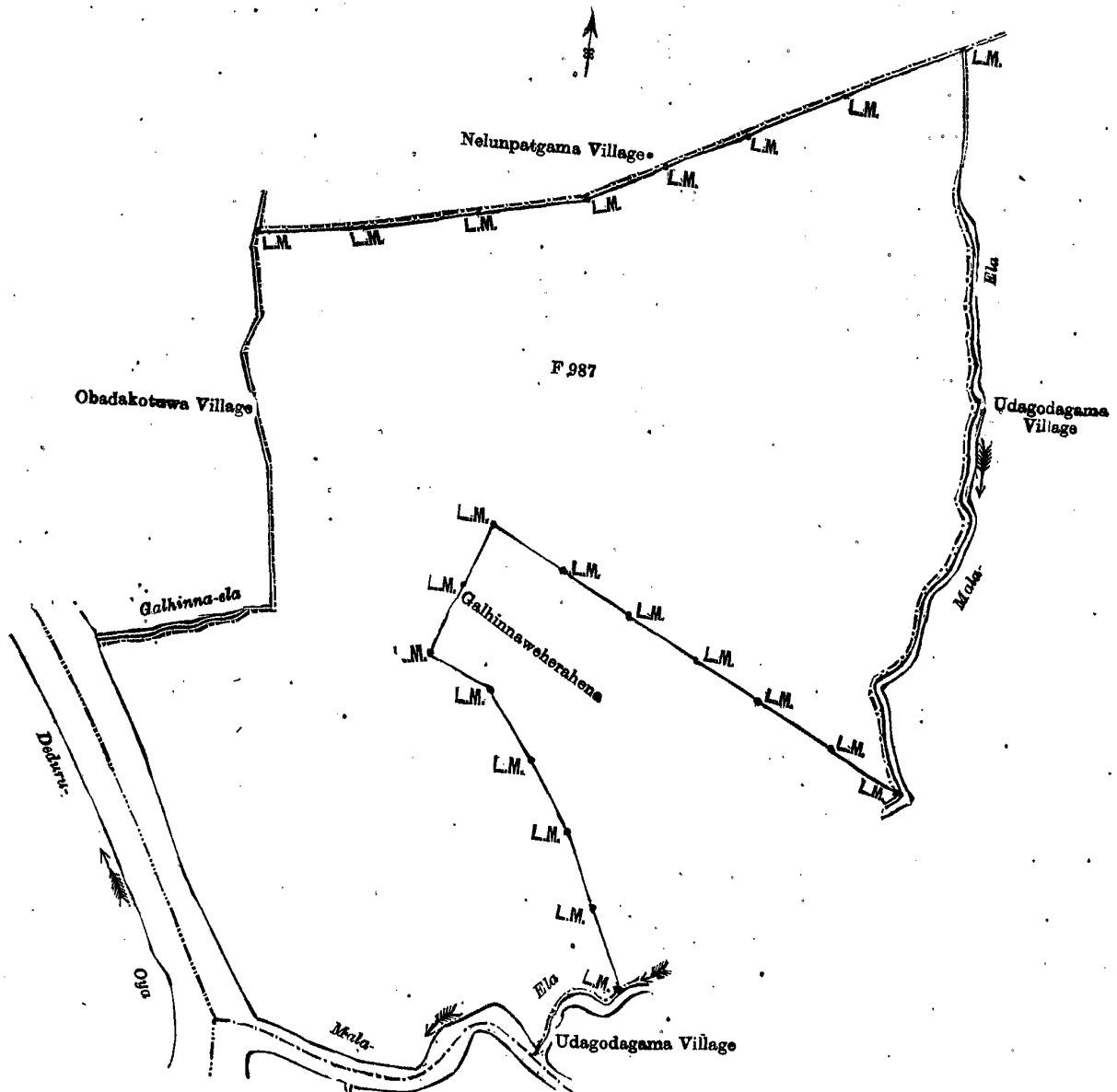
The following lot situated in the village of Galhinna, in the Mahagalboda Egoda korale of the Hiriyala hatpattu of the Kurunegala District, in the North-Western Province, as described in the annexed diagram:—

Preliminary plan 1,993.

Situation: Galhinna village in Mahagalboda Egoda korale of Kurunegala District.

| Lot.  | Name of Land.  | Extent, A. R. P. |
|-------|----------------|------------------|
| F 987 | Maluwagawahena | 30 0 26          |

and bounded as follows: on the north by the village limit of Nelunpatgama; on the east by the village limit of Udagodagama (a mala-ela), Galhinneweberahena to be declared the property of Udagodagama Pansala under the Waste Lands Ordinances; on the south by the village limit of Udagodagama (a mala-ela); on the west by the Deduru-oya, the Galhinne-ela, the village limit of Obodakotuwa.



Surveyor-General's Office,  
Colombo, February 9, 1914.

Scale of 4 Chains to an Inch.

G. K. THORNHILL,  
for Surveyor-General.

February 21, 1914.

J. M. DAVIES,  
Special Officer.

**Kurunegala S. O. No. 749.**

**Order under Section 4, Sub-section (1), of "The Waste Lands Ordinances of 1897, 1899, 1900, and 1903," admitting Land to be Private Property.**

In the matter of the land commonly called or known as Galhinnaweherahena, situate in the village of Galhinna, in the Mahagalboda Egoda korale of the Hiriyala hatpattu of the Kurunegala District, in the North-Western Province, and of "The Waste Lands Ordinances of 1897, 1899, 1900, and 1903."

WHEREAS in pursuance of section 1 of the said Ordinances it was duly notified on May 24, 1912, that if no claim to the land commonly called or known as Galhinnaweherahena, situate in the village of Galhinna, in the Mahagalboda Egoda korale of the Hiriyala hatpattu of the Kurunegala District, in the North-Western Province, containing in extent 5 acres, and shown as lot F 987A in preliminary plan 1,993 and described in the annexed diagram, was made to John Murray Davies, Special Officer appointed under section 28 of the said Ordinances, within the period of three months from the date specified in such notice, such land would be declared the property of the Crown, and dealt with on account of the Crown (*vide* Notice No. 4,416):

And whereas Sobitha Unnanse, Incumbent of Udugodagama Pansala, made claim thereto, and I, John Murray Davies, Special Officer appointed under section 28 of the said Ordinances, made due inquiry into such claim, I, with the consent of His Excellency the Governor, do hereby admit the claim of Udugodagama Pansala to the said land, as more fully described herein below, under section 4, sub-section (1), of the said Ordinances.

*Description of the Land referred to.*

The following lot situated in the village Galhinna, in the Mahagalboda Egoda korale of the Hiriyala hatpattu of the Kurunegala District, in the North-Western Province, as described in the annexed diagram:—

Preliminary plan 1,993.

Situation: Galhinna village in Mahagalboda Egoda korale of Hiriyala hatpattu of Kurunegala District.

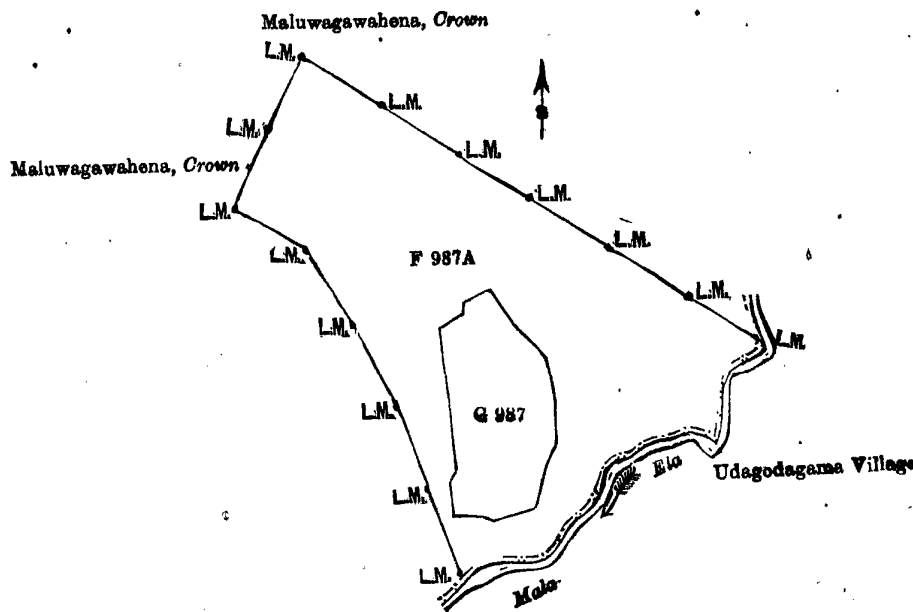
| Lot.   | Name of Land.      | Extent, A. R. P. |
|--------|--------------------|------------------|
| F 987A | Galhinnaweherahena | 5 0 0            |

and bounded as follows: on the north by Maluwagawahena to be declared the property of the Crown under the Waste Lands Ordinances; on the east (a mala-ela) the village limit of Udugodagama; on the south and west by Maluwagawahena to be declared the property of the Crown under the Waste Lands Ordinances.

NOTE.—The following lot lying within the above-mentioned boundaries is excluded from this order, and its area of 3 roods and 37 perches is not included in the acreage of 5 acres given above:—

Preliminary plan 1,993.

| Lot.  | Name of Land. | Extent, A. R. P. |
|-------|---------------|------------------|
| G 987 | Galhinnewela  | 0 3 37           |



Surveyor-General's Office,  
Colombo, February 9, 1914.

Scale of 4 Chains to an Inch.

G. K. THORNHILL,  
for Surveyor-General.

February 21, 1914.

J. M. DAVIES,  
Special Officer.