

# Ceylon Government Gazette

Published by Authority.

No. 6,625 — FRIDAY, MAY 22, 1914.

PART I.—General: Minutes, Proclamations, Appointments,  
and General Government Notifications.

PART II.—Legal and Judicial.

PART III.—Provincial Administration.

PART IV.—Land Settlement.

PART V.—Mercantile, Marine, Municipal, Local, &c.

*Separate paging is given to each Part in order that it may be filed separately.*

## Part IV.—Land Settlement.

	PAGE		PAGE
Preliminary Notices .. .. .	643	Final Orders .. .. .	647

### PRELIMINARY NOTICES.

#### Uva Notice No. 5,209.

#### Notice under "The Waste Lands Ordinances of 1897, 1899, 1900 and 1903."

TAKE notice that unless within three months from May 22, 1914, the persons, if any, who claim any interest in the land hereinafter mentioned make claim in person or in writing to the said land or to some interest therein to J. M. Davies, Esq., Special Officer appointed under section 28 of "The Waste Lands Ordinances of 1897, 1899, 1900, and 1903," at his office at Fort, Colombo :

Such Special Officer, in pursuance of the powers vested in him by the said Ordinances, will declare by writing under his hand that the land, to which no claim has been made, is the property of the Crown.

J. M. DAVIES,  
Special Officer.

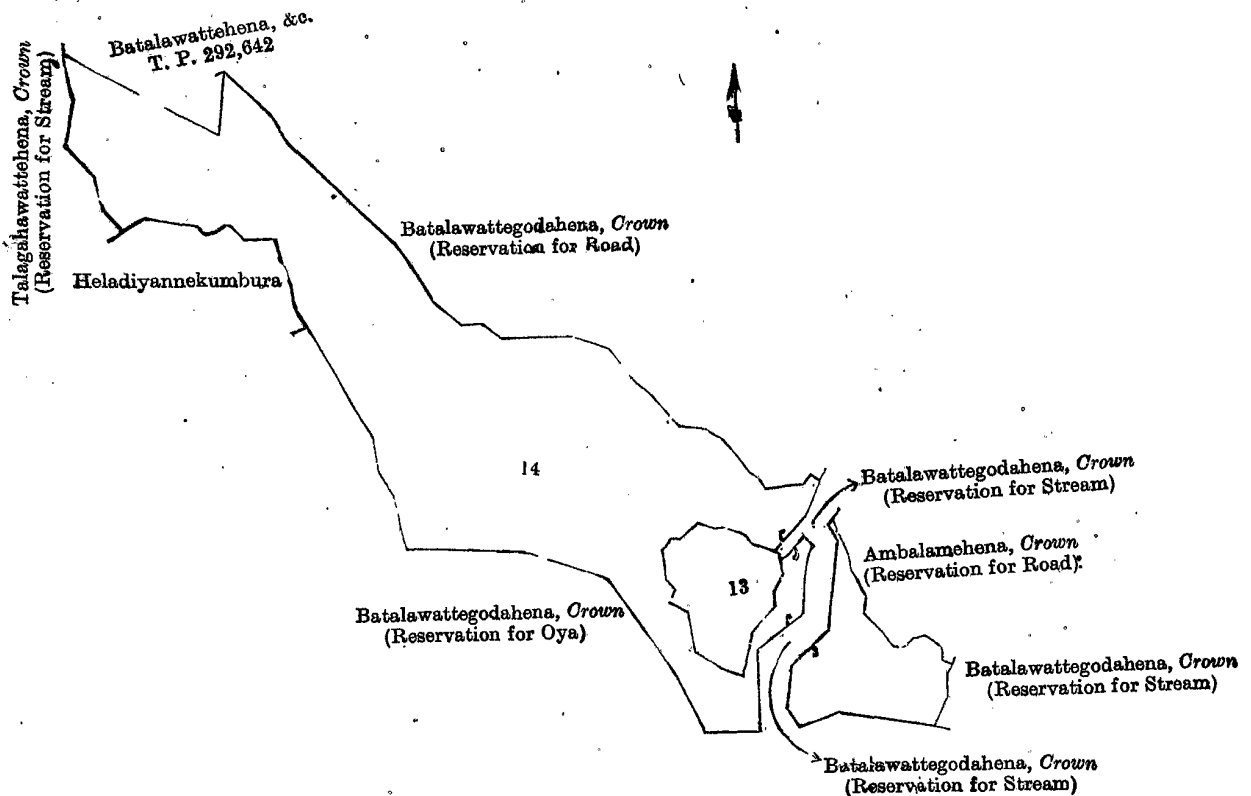
#### *Description of the Land referred to.*

The land commonly called or known as Batalawattehena and Talagahawattehena, situated in the village of Ritigahadwa, in the Kandukara korale of the Buttala division, in the Province of Uva, containing in extent 27 acres 3 roods and 24 perches, shown as lot 14 in preliminary plan 261, and in the annexed diagram; and bounded as follows: on the north by Batalawattehena, &c. (T. P. 292,642) sold by the Crown, Batalawattegodahena (reservation for road) belonging to Crown; on the east by Batalawattegodahena (reservation for road) belonging to Crown, Batalawattegodahena (reservation for stream) belonging to Crown, Ambalamehena (reservation for road) belonging to Crown, Batalawattegodahena (reservation for stream) belonging to Crown; on the south by Batalawattegodahena (reservation for oya) belonging to Crown; on the west by Batalawattegodahena (reservation for oya) belonging to Crown, Heladiyannekumbura claimed by Siyatu and Dingiri Menika, Talagahawattehena (reservation for stream) belonging to Crown.

NOTE.—The following lot lying within the above boundaries is excluded from this notice, and its acreage of 2 acres and 30 perches is not included in the acreage of 27 acres 3 roods and 24 perches given above:—

#### Preliminary plan 261.

Lot.	Name of Land.	Extent, A. B. P.
13	Batalawattearawa	2 0 30
643		D 1



Surveyor-General's Office,  
Colombo, March 23, 1914.

Scale of 8 Chains to an Inch.

Uva S. O. 8—1914.

G. K. THORNHILL,  
for Acting Surveyor-General.

### Kurunegala Notice No. 5,210.

#### Notice under "The Waste Lands Ordinances of 1897, 1899, 1900, and 1903."

TAKE notice that unless within three months from May 22, 1914, the persons, if any, who claim any interest in the lands hereinafter mentioned or in any one or more of such lands or to some interest therein make claim in person or in writing to the said lands or any of them or to some interest therein to J. M. Davies, Esq., Special Officer appointed under section 28 of "The Waste Lands Ordinances of 1897, 1899, 1900, and 1903," at his office at Fort, Colombo:

Such Special Officer, in pursuance of the powers vested in him by the said Ordinances, will declare by writing under his hand that the said lands, or such of them as to which no claim has been made, are the property of the Crown.

J. M. DAVIES,  
Special Officer.

#### Description of the Lands referred to.

The following lots situated in the village of Tissogama, in the Kinyama korale of the Katugampola hatpattu of the Kurunegala District, in the North-Western Province, as described in the annexed diagram:—

#### Preliminary plan 1,417.

Situation: Tissogama village in Kinyama korale of Kurunegala District.

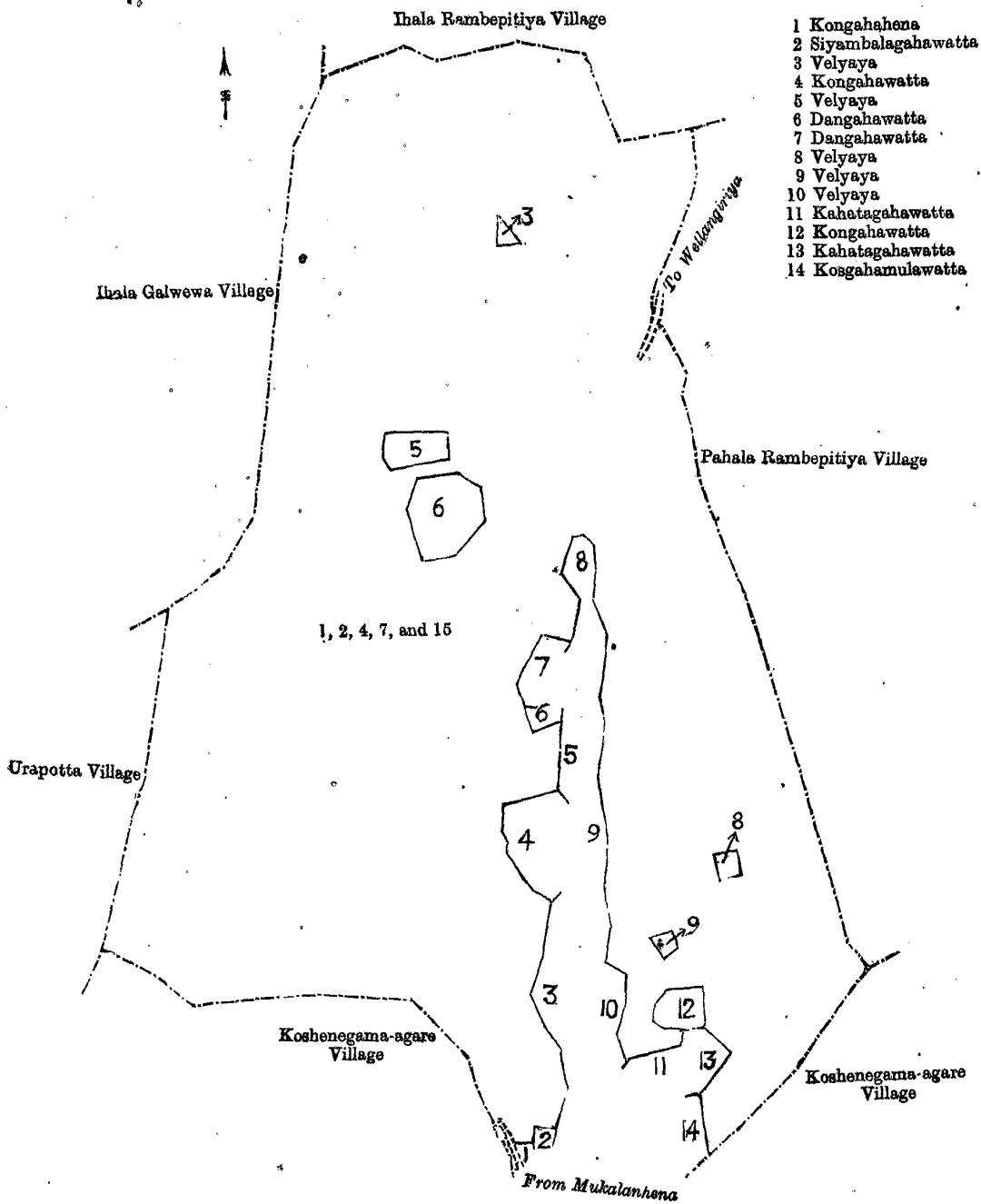
Lot.	Name of Land.	Extent, A. R. P.	Lot.	Name of Land.	Extent, A. R. P.
1 ..	Wewagawahenyaya ..	.. 69 2 0	15 ..	Minipittaniya ..	.. 0 0 13
2 ..	Do. ..	.. 1 0 9			
4 ..	Kongahawewa (tank and bund) ..	.. 4 0 24			
7 ..	Kongahahenyaya ..	.. 41 3 9			
					116 2 15

and bounded as follows: on the north by the village limit of Ihala Rambepitiya; on the east by the village limit of Pāhala Rambepitiya; on the south by the village limit of Koshenegama-agare, Kosgahamulawatta claimed by Punchirala and others, Kahatagahawatta claimed by Ausadahamy, Kongahawatta claimed by Menikrala, Kahatagahawatta claimed by Ausadahamy, Velyaya (private), Dangahawatta claimed by Guruhamy, Velyaya (private), Kongahawatta claimed by Dingiri Menika, Velyaya (private), Siyambalagahawatta claimed by Kaluhami and another, Kongahahena claimed by Podihami, the village limit of Koshenegama-agare; on the west by the village limit of Urapotta, the village limit of Ihala Galwewa.

NOTE.—The following lots lying within the above boundaries are excluded from this notice, and their aggregate acreage of 2 acres 1 rood and 12 perches is not included in the acreage of 116 acres 2 roods and 15 perches given above:—

#### Preliminary plan 1,417.

Lot.	Name of Land.	Extent, A. R. P.	Lot.	Name of Land.	Extent, A. R. P.
3 ..	Dangahawatta ..	.. 0 0 19	9 ..	Kongahawatta ..	.. 0 0 16
5 ..	Wewagawawatta ..	.. 0 2 18			
6 ..	Dangahawatta ..	.. 1 1 13			
8 ..	Mylagahawatta ..	.. 0 0 26			
					2 1 12



Scale of 8 Chains to an Inch.

Surveyor-General's Office,  
 Colombo, March 19, 1914.

G. K. THORNHILL,  
 for Acting Surveyor-General.

Kurunegala S. O. 64—1914.

**Kurunegala Notice No. 5,211.**

Notice under "The Waste Lands Ordinances of 1897, 1899, 1900, and 1903."

TAKE notice that unless within three months from May 22, 1914, the persons, if any, who claim any interest in the lands hereinafter mentioned or in any one or more of such lands or to some interest therein make claim in person or in writing to the said lands or any of them or to some interest therein to J. M. Davies, Esq., Special Officer appointed under section 28 of "The Waste Lands Ordinances of 1897, 1899, 1900, and 1903," at his office at Fort, Colombo:

Such Special Officer, in pursuance of the powers vested in him by the said Ordinances, will declare by writing under his hand that the said lands, or such of them as to which no claim has been made, are the property of the Crown.

J. M. DAVIES,  
 Special Officer.

*Description of the Lands referred to.*

The following lots situated in the village of Alutgama No. 2, of the Kiniyama korale of the Katugampola hatpattu of the Kurunegala District, in the North-Western Province, as described in the annexed diagram:—

## Preliminary plan 1,437.

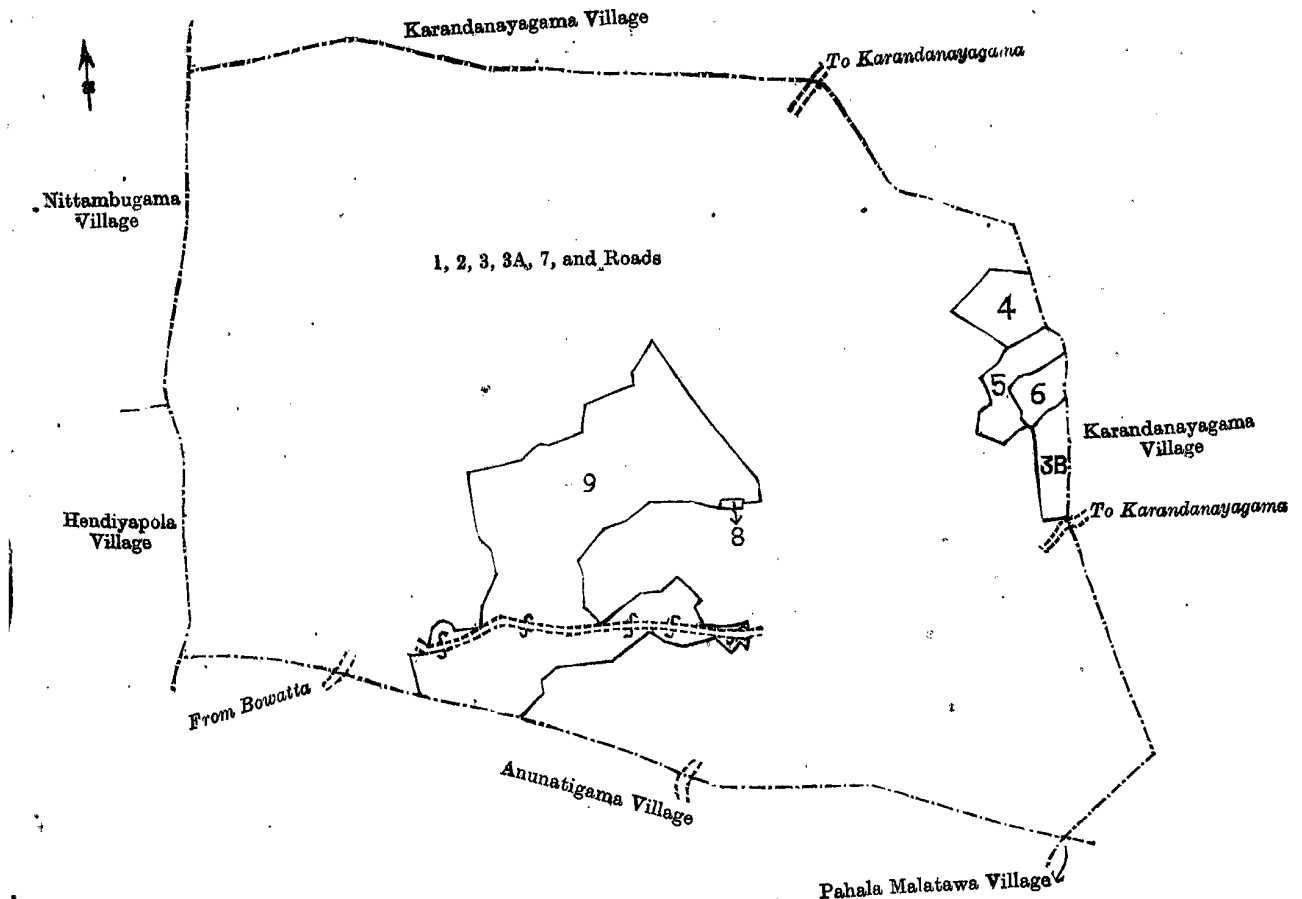
Lot.	Situation : Alutgama No. 2 village in Kiniyama korale of Kurunegala District. Name of Land.	Extent, A. R. P.
1	Hindagashenyaya <i>alias</i> Helambagahamulahenyaya, Siyambalagahahenyaya, Kongahamulawatta	49 3 22
2	Dunumadalagahawewa (tank and bund)	11 3 17
3	Meegahamulahenyaya	13 1 27
3A	Talgahamulahena	1 3 32
7	Maragahawatta, Kadurugahahenyaya, Maragahamulahena	18 3 24
	Roads	2 2 10
		98 2 12

and bounded as follows: on the north by the village limit of Karandanayagama; on the east by the village limit of Karandanayagama, the village limit of Pahala Mulatawa; on the south by the village limit of Anunatigama; on the west by the village limit of Hendiyapola, the village limit of Nittambugama.

Note.—The following lots lying within the above boundaries are excluded from this notice, and their aggregate acreage of 12 acres 1 rood and 39 perches is not included in the acreage of 98 acres 2 roods and 12 perches given above:—

## Preliminary plan 1,437.

Lot.	Name of Land.	Extent, A. R. P.	Lot.	Name of Land.	Extent, A. R. P.
3B	Siyambalagahamulawatta	0 0 26	8	Kadurugahamulakamata	0 0 7
4	Siyambalagahawatta	0 3 12	9	Kongahamulakumbura	10 0 23
5	Meegahakumbura	0 3 16			
6	Siyambalagahawatta	0 1 35			12 1 39



Surveyor-General's Office,  
Colombo, March 19, 1914.

Scale of 8 Chains to an Inch.

G. K. THORNHILL,  
for Acting Surveyor-General.

Kurunegala S. O. 65—1914.

## Kurunegala Notice No. 5,212.

## Notice under "The Waste Lands Ordinances of 1897, 1899, 1900, and 1903."

TAKE notice that unless within three months from May 22, 1914, the persons, if any, who claim any interest in the lands hereinafter mentioned or in any one or more of such lands or to some interest therein make claim in person or in writing to the said lands or any of them or to some interest therein to J. M. Davies, Esq., Special Officer appointed under section 28 of "The Waste Lands Ordinances of 1897, 1899, 1900, and 1903," at his office at Fort, Colombo:

Such Special Officer, in pursuance of the powers vested in him by the said Ordinances, will declare by writing under his hand that the said lands, or such of them as to which no claim has been made, are the property of the Crown.

J. M. DAVIES,  
Special Officer.

*Description of the Lands referred to.*

The following lots situated in the village of Manelambuwa, in the Kinyama korale of the Katugampola hatpattu of the Kurunegala District, in the North-Western Province, as described in the annexed diagram:—

## Preliminary plan L,381.

Situation: Manelambuwa village in Kinyama korale of Kurunegala District.

Lot.	Name of Land.	Extent, A. R. P.	Lot.	Name of Land.	Extent, A. R. P.
1	Pokunagawamakalana	20 3 35	17	Hibutuwattewala	0 2 22
2	Kongahakele and Pokunagawahenyaya	90 2 9	18	Kongahakele	1 3 24
4	Manalembuwawewa	26 0 15	19	Udakumburehena	6 3 11
5	Palugahahena	0 2 1	20	Rock	0 0 3
6	Kahatagahamulahenyaya	1 3 21	21	Wala	0 1 23
7	Kahatagahakele, Galkandehenyaya, Wewalahahenyaya, Kahatagahamulahenyaya, Ambagahawatta	143 3 23	22	Welepillewa	5 0 11
8	Kadurugahamulaminipitteniya	0 0 29	23	Alutehena, Galkandehenyaya	17 2 15
14	Migahakele and Kahatagahamulakele	3 2 35	23½	Bund	1 2 7
16	Kongahamulahenyaya and Diulgahamulahena	10 1 35	24	Galpottepotawewa	13 3 26
				Roads	3 3 17
				Streams	0 2 34
					350 2 36

and bounded as follows: on the north by the village limit of Korakahapokuna, the boundary of Baladora Gandahaye korale; on the east by the village limit of Kosgahagoda, the Kadukkan-ela (the village limit of Egodapitiya); on the south by the Kadukkan-ela, the village limit of Egodapitiya; on the west by the village limit of Ithala Kinyama, the village limit of Bandarigalgoda, the village limit of Korakahapokuna.

NOTE.—The following lots lying within the above boundaries are excluded from this notice, and their aggregate acreage of 79 acres 3 roods and 31 perches is not included in the acreage of 350 acres 2 roods and 36 perches given above:—

## Preliminary plan 1,381.

Lot.	Name of Land.	Extent, A. R. P.	Lot.	Name of Land.	Extent, A. R. P.
3	Pansahena, T. P. 100,909	11 3 0	11	Talgahawatta	0 2 39
9	Migahamulawela, T. P. 100,941	3 2 10	12	Do.	0 3 31
7A	Siyambalaghamulawatta	2 0 1	13	Kahatagahamulawatta	1 0 16
10	Talakotuwekumbura, Kongahawela-kumbura, Siyambalagahakumbura, Kongahakumbura, Kumbukgahakumbura, Medakumbura, Lunupitiya, Pinkumbura, Migaha-ela	55 1 5	15	Kohombagahawatta, Helambagahamula, and Ehatugahamula	4 0 37
			25	Ambagahamulawatta	0 1 12
					79 3 31

[For Diagram see page 648.]

## FINAL ORDERS.

## Hambantota S. O. No. 1,079.

## Order under Section 4, Sub-section (1), of "The Waste Lands Ordinances of 1897, 1899, 1900, and 1903."

In the matter of the land commonly called or known as Kahegahagawakoratuwa, situate in the village of Talapatkanda, in the West Giruwa pattu of the Hambantota District, in the Southern Province, and of "The Waste Lands Ordinances of 1897, 1899, 1900, and 1903."

WHEREAS in pursuance of section 1 of the said Ordinances it was duly declared and notified on December 10, 1909, that if no claim to the land commonly called or known as Kahegahagawakoratuwa, situate in the village of Talapatkanda, in the West Giruwa pattu of the Hambantota District, in the Southern Province, containing in extent 2 roods and 9 perches, and shown as lot 1E in preliminary plan 219 and in the annexed diagram, was made to John Murray Davies, Special Officer appointed under section 28 of the said Ordinances, within the period of three months from the date specified in the said notice, such land would be declared the property of the Crown, and dealt with on account of the Crown (*vide* Notice No. 3,643):

And whereas Maddumage Adirian Appu made claim thereto, and Malcolm Stevenson, Special Officer appointed under section 28 of the said Ordinances, made due inquiry into such claim, and whereas the said claimant and Malcolm Stevenson, Special Officer appointed under section 28 of the said Ordinances, with the consent of His Excellency the Governor, came to an agreement in writing dated June 20, 1910, concerning the said land, under section 4, sub-section (1), of the said Ordinances, whereby it was agreed that the said claimant should be declared the purchaser of the said land upon payment, on or before August 20, 1910, of a sum of Five Rupees (Rs. 5) only, as the purchase amount of the said land, and whereas the said amount has been duly paid by the said claimant, he is hereby, in pursuance of the agreement aforementioned, declared to be the purchaser of the said land, as more fully described herein below.

*Description of the Land referred to.*

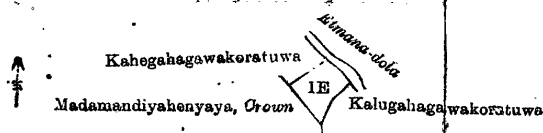
The following lot situated in the village of Talapatkanda, in the West Giruwa pattu of the Hambantota District, in the Southern Province, as described in the annexed diagram:—

## Preliminary plan 219.

Situation: Talapatkanda village in West Giruwa pattu of Hambantota District.

Lot.	Name of Land.	Extent, A. R. P.
1E	Kahegahagawakoratuwa	0 2 9

and bounded as follows: on the north by the Etmana-dola; on the east by Kalugahagawakoratuwa declared to be the property of Maddumage Adirian Appu under the Waste Lands Ordinances; on the south by Madamandiyahenyaya to be declared the property of the Crown under the Waste Lands Ordinances; on the west by Kahegahagawakoratuwa sold to Maddumage Singho Appu under the Waste Lands Ordinances.



Surveyor-General's Office,  
Colombo, October 1, 1913.

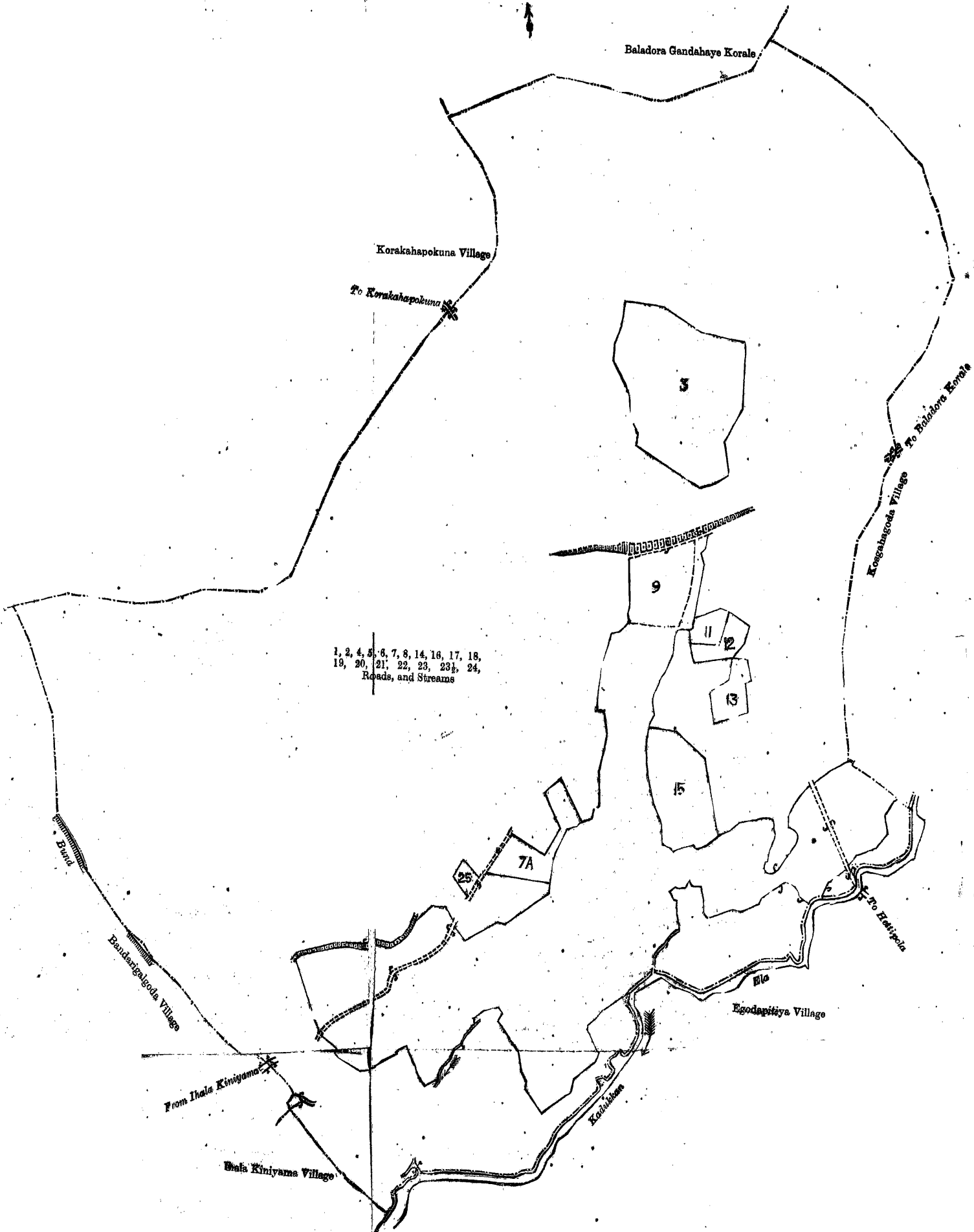
Scale of 8 Chains to an Inch.

A. J. WICKWAR,  
for Surveyor-General.

February 13, 1914.

J. M. DAVIES,  
Special Officer.

D 2



Surveyor-General's Office,  
Colombo, March 16, 1914.

Scale of 8 Chains to an Inch.  
Kurunegala S. O. 66—1914.

G. K. THORNHILL,  
for Acting Surveyor-General.

**Hambantota S. O. No. 1,080.****Order under Section 4, Sub-section (1), of "The Waste Lands Ordinances of 1897, 1899, 1900, and 1903."**

In the matter of the land commonly called or known as Kitulpitiyahena, situate in the village of Talapatkanda, in the West Giruwa pattu of the Hambantota District, in the Southern Province, and of "The Waste Lands Ordinances of 1897, 1899, 1900, and 1903."

WHEREAS in pursuance of section 1 of the said Ordinances it was duly declared and notified on December 10, 1909, that if no claim to the land commonly called or known as Kitulpitiyahena, situate in the village of Talapatkanda, in the West Giruwa pattu of the Hambantota District, in the Southern Province, containing in extent 1 acre and 3 perches, and shown as lot 20AC in preliminary plan 219 and in the annexed diagram, was made to John Murray Davies, Special Officer appointed under section 28 of the said Ordinances, within the period of three months from the date specified in the said notice, such land would be declared the property of the Crown, and dealt with on account of the Crown (*vide* Notice No. 3,643):

And whereas Maddumage Dingi Appu made claim thereto, and Malcolm Stevenson, Special Officer appointed under section 28 of the said Ordinances, made due inquiry into such claim, and whereas the said claimant and Malcolm Stevenson, Special Officer appointed under section 28 of the said Ordinances, with the consent of His Excellency the Governor, came to an agreement in writing dated September 22, 1910, concerning the said land, under section 4, sub-section (1), of the said Ordinances, whereby it was agreed that the said claimant should be declared the purchaser of the said land upon payment, on or before September 30, 1910, of a sum of Five Rupees (Rs. 5) only, as the purchase amount of the said land, and whereas the said amount has been duly paid by the said claimant, he is hereby, in pursuance of the agreement afore-mentioned, declared to be the purchaser of the said land, as more fully described herein below.

*Description of the Land referred to.*

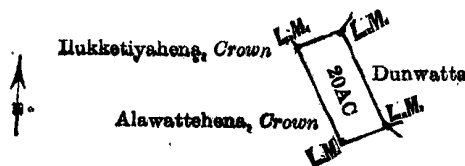
The following lot situated in the village of Talapatkanda, in the West Giruwa pattu of the Hambantota District, in the Southern Province, as described in the annexed diagram:—

Preliminary plan 219.

Situation: Talapatkanda village in West Giruwa pattu of Hambantota District.

Lot.	Name of Land.	Extent, A. R. P.
20AC	Kitulpitiyahena	1 0 3

and bounded as follows: on the north by Ilukketiyahena to be declared the property of the Crown under the Waste Lands Ordinances; on the east by Dunwatta (private); on the south and west by Alawattahena to be declared the property of the Crown under the Waste Lands Ordinances.



Surveyor-General's Office,  
Colombo, October 1, 1913.

Scale of 8 Chains to an Inch.

A. J. WICKWAR,  
for Surveyor-General.

February 13, 1914.  
J. M. DAVIES,  
Special Officer.

**Hambantota S. O. No. 1,081.****Order under Section 4, Sub-section (1), of "The Waste Lands Ordinances of 1897, 1899, 1900, and 1903."**

In the matter of the land commonly called or known as Bandarapolawatta, situate in the village of Talapatkanda, in the West Giruwa pattu of the Hambantota District, in the Southern Province, and of "The Waste Lands Ordinances of 1897, 1899, 1900, and 1903."

WHEREAS in pursuance of section 1 of the said Ordinances it was duly declared and notified on December 10, 1909, that if no claim to the land commonly called or known as Bandarapolawatta, situate in the village of Talapatkanda, in the West Giruwa pattu of the Hambantota District, in the Southern Province, containing in extent 1 acre 3 roods and 24 perches, and shown as lot 20AI in preliminary plan 219 and in the annexed diagram, was made to John Murray Davies, Special Officer appointed under section 28 of the said Ordinances, within the period of three months from the date specified in the said notice, such land would be declared the property of the Crown, and dealt with on account of the Crown (*vide* Notice No. 3,643):

And whereas Weerasinghe Balappu made claim thereto, and Malcolm Stevenson, Special Officer appointed under section 28 of the said Ordinances, made due inquiry into such claim, and whereas the said claimant and Malcolm Stevenson, Special Officer appointed under section 28 of the said Ordinances, with the consent of His Excellency the Governor, came to an agreement in writing dated September 22, 1910, concerning the said land, under section 4, sub-section (1), of the said Ordinances, whereby it was agreed that the said claimant should be declared the purchaser of the said land upon payment, on or before October 22, 1910, of a sum of Ten Rupees (Rs. 10) only, as the purchase amount of the said land, and whereas the said amount has been duly paid by the said claimant, he is hereby, in pursuance of the agreement afore-mentioned, declared to be the purchaser of the said land, as more fully described herein below.

*Description of the Land referred to.*

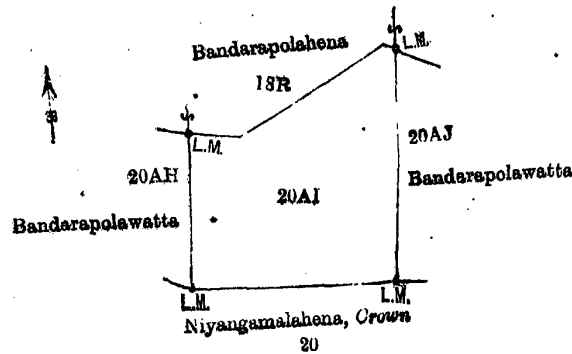
The following lot situated in the village of Talapatkanda, in the West Giruwa pattu of the Hambantota District, in the Southern Province, as described in the annexed diagram:—

Preliminary plan 219.

Situation: Talapatkanda village in West Giruwa pattu of Hambantota District.

Lot.	Name of Land.	Extent, A. R. P.
20AI	Bandarapolawatta	1 3 24

and bounded as follows: on the north by Bandarapolahena (private); on the east by Bandarapolawatta sold to Maddumage Dasan Appu under the Waste Lands Ordinances; on the south by Niyangamalahena to be declared the property of the Crown under the Waste Lands Ordinances; on the west by Bandarapolawatta sold to Ranasinhewakapuge Thomashamy under the Waste Lands Ordinances.



Surveyor-General's Office,  
Colombo, November 25, 1913.

Scale of 4 Chains to an Inch.

A. J. WICKWAR,  
for Surveyor-General.

February 13, 1914.

J. M. DAVIES,  
Special Officer.

### Hambantota S. O. No. 1,082.

#### Order under Section 4, Sub-section (1), of "The Waste Lands Ordinances of 1897, 1899, 1900, and 1903."

In the matter of the land commonly called or known as Dansalagawawatta, situate in the village of Talapatkanda, in the West Giruwa pattu of the Hambantota District, in the Southern Province, and of "The Waste Lands Ordinances of 1897, 1899, 1900, and 1903."

WHEREAS in pursuance of section 1 of the said Ordinances it was duly declared and notified on December 10, 1909, that if no claim to the land commonly called or known as Dansalagawawatta, situate in the village of Talapatkanda, in the West Giruwa pattu of the Hambantota District, in the Southern Province, containing in extent 3 roods and 33 perches, and shown as lot 3K1, in preliminary plan 219 and in the annexed diagram, was made to John Murray Davies, Special Officer appointed under section 28 of the said Ordinances, within the period of three months from the date specified in the said notice, such land would be declared the property of the Crown, and dealt with on account of the Crown (*vide* Notice No. 3,643):

And whereas Maddumage Juwanis made claim thereto, and Malcolm Stevenson, Special Officer appointed under section 28 of the said Ordinances, made due inquiry into such claim, and whereas the said claimant and Malcolm Stevenson, Special Officer appointed under section 28 of the said Ordinances, with the consent of His Excellency the Governor, came to an agreement in writing dated September 22, 1910, concerning the said land, under section 4, sub-section (1), of the said Ordinances, whereby it was agreed that the said claimant should be declared the purchaser of the said land upon payment, on or before October 22, 1910, of a sum of Five Rupees (Rs. 5) only, as the purchase amount of the said land, and whereas the said amount has been duly paid by the said claimant, he is hereby, in pursuance of the agreement afore-mentioned, declared to be the purchaser of the said land, as more fully described herein below.

#### Description of the Land referred to.

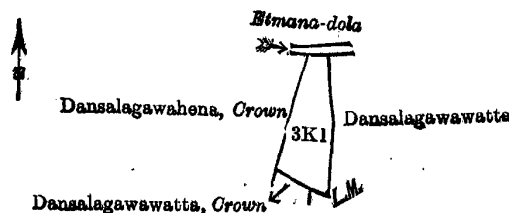
The following lot situated in the village of Talapatkanda, in the West Giruwa pattu of the Hambantota District, in the Southern Province, as described in the annexed diagram:—

Preliminary plan 219.

Situation: Talapatkanda village in West Giruwa Pattu of Hambantota District.

Lot.	Name of Land.	Extent, A. B. P.
3K1	Dansalagawawatta	0 3 33

and bounded as follows: on the north by the Etnana-dola; on the east by Dansalagawawatta claimed by Maddumage Juwanis; on the south by Dansalagawawatta claimed by the Crown; on the west by Dansalagawahena to be declared the property of the Crown under the Waste Lands Ordinances.



Surveyor-General's Office,  
Colombo, October 1, 1913.

Scale of 8 Chains to an Inch.

A. J. WICKWAR,  
for Surveyor-General.

February 13, 1914.

J. M. DAVIES,  
Special Officer.

### Hambantota S. O. No. 1,083.

#### Order under Section 4, Sub-section (1), of "The Waste Lands Ordinances of 1897, 1899, 1900, and 1903."

In the matter of the land commonly called or known as Trittalehena, &c., situate in the village of Talapatkanda, in the West Giruwa pattu of the Hambantota District, in the Southern Province, and of "The Waste Lands Ordinances of 1897, 1899, 1900, and 1903."

WHEREAS in pursuance of section 1 of the said Ordinances it was duly declared and notified on December 10, 1909, that if no claim to the land commonly called or known as Trittalehena, &c., situate in the village of Talapatkanda, in the West Giruwa pattu of the Hambantota District, in the Southern Province, containing in extent 2 acres and 9 perches, and shown as lot 26C in preliminary plan 219 and in the annexed diagram, was made to John Murray Davies, Special Officer appointed under section 28 of the said Ordinances, within the period of three months from the date specified in the said notice, such land would be declared the property of the Crown, and dealt with on account of the Crown (*vide* Notice No. 3,643):



And whereas Gamage Loku Appu made claim thereto, and Malcolm Stevenson, Special Officer appointed under section 28 of the said Ordinances, made due inquiry into such claim, and whereas the said claimant and Malcolm Stevenson, Special Officer appointed under section 28 of the said Ordinances, with the consent of His Excellency the Governor, came to an agreement in writing dated June 22, 1910, concerning the said land, under section 4, sub-section (1), of the said Ordinances, whereby it was agreed that the said claimant should be declared the purchaser of the said land upon payment, on or before August 22, 1910, of a sum of Rupees Ten (Rs. 10) only, as the purchase amount of the said land, and whereas the said amount has been duly paid by the said claimant, he is hereby, in pursuance of the agreement aforementioned, declared to be the purchaser of the said land, as more fully described herein below.

*Description of the Land referred to.*

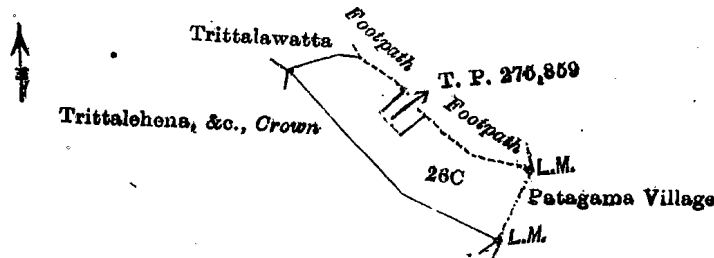
The following lot situated in the village of Talapatkanda, in the West Giruwa pattu of the Hambantota District, in the Southern Province, as described in the annexed diagram :—

Preliminary plan 219.

Situation : Talapatkanda village in West Giruwa Pattu of Hambantota District.

Lot.	Name of Land.	Extent, A. R. P.
26C	Trittalehena, &c.	2 0 9

and bounded as follows: on the north by Trittalawatta, granted at half-improved value, a footpath, T. P. 275,859, a footpath; on the east by the village limit of Patagama; on the south and west by Trittalehena, &c., to be declared the property of the Crown under the Waste Lands Ordinances.



Surveyor-General's Office,  
Colombo, October 1, 1913.

Scale of 8 Chains to an Inch.

A. J. WICKWAR,  
for Surveyor-General.

February 13, 1914.

J. M. DAVIES,  
Special Officer.

**Hambantota S. O. No. 1,084.**

**Order under Section 4, Sub-section (1), of "The Waste Lands Ordinances of 1897, 1899, 1900, and 1903."**

In the matter of the land commonly called or known as Bandarapolawatta, situate in the village of Talapatkanda, in the West Giruwa pattu of the Hambantota District, in the Southern Province, and of "The Waste Lands Ordinances of 1897, 1899, 1900, and 1903."

WHEREAS in pursuance of section 1 of the said Ordinances it was duly declared and notified on December 10, 1909, that if no claim to the land commonly called or known as Bandarapolawatta, situate in the village of Talapatkanda, in the West Giruwa pattu of the Hambantota District, in the Southern Province, containing in extent 3 roods and 12 perches, and shown as lot 20AG, in preliminary plan 219 and in the annexed diagram, was made to John Murray Davies, Special Officer appointed under section 28 of the said Ordinances, within the period of three months from the date specified in the said notice, such land would be declared the property of the Crown, and dealt with on account of the Crown (*vide* Notice No. 3,643):

And whereas Ranasinhewakapuge Adrian Appu made claim thereto, and Malcolm Stevenson, Special Officer appointed under section 28 of the said Ordinances, made due inquiry into such claim, and whereas the said claimant and Malcolm Stevenson, Special Officer appointed under section 28 of the said Ordinances, with the consent of His Excellency the Governor, came to an agreement in writing dated September 22, 1910, concerning the said land, under section 4, sub-section (1), of the said Ordinances, whereby it was agreed that the said claimant should be declared the purchaser of the said land upon payment, on or before October 22, 1910, of a sum of Five Rupees (Rs. 5) only, as the purchase amount of the said land, and whereas the said amount has been duly paid by the said claimant, he is hereby, in pursuance of the agreement aforementioned, declared to be the purchaser of the said land, as more fully described herein below.

*Description of the Land referred to*

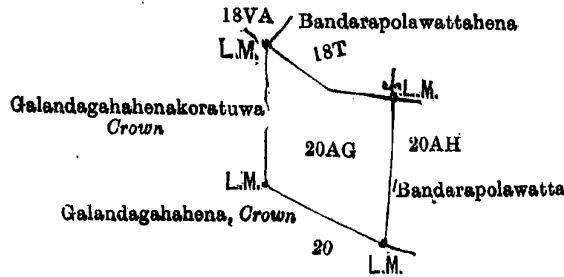
The following lot situated in the village of Talapatkanda, in the West Giruwa pattu of the Hambantota District, in the Southern Province, as described in the annexed diagram :—

Preliminary plan 219.

Situation : Talapatkanda village in West Giruwa pattu of Hambantota District.

Lot.	Name of Land.	Extent, A. R. P.
20AG	Bandarapolawatta	0 3 12

and bounded as follows: on the north by Bandarapolawattahena (private); on the east by Bandarapolawatta sold to Ranasinhewakapuge Thomas Hamy under the Waste Lands Ordinances; on the south by Galandagahahena to be declared the property of the Crown under the Waste Lands Ordinances; on the west by Galandahenakoratuwa to be declared the property of the Crown under the Waste Lands Ordinances;



Surveyor-General's Office,  
Colombo, November 25, 1913.

Scale of 4 Chains to an Inch.

A. J. WICKWAR,  
for Surveyor-General.

February 13, 1914.

J. M. DAVIES,  
Special Officer.

**Hambantota S. O. No. 1,085.**

**Order under Section 4, Sub-section (1), of "The Waste Lands Ordinances of 1897, 1899, 1900, and 1903."**

In the matter of the land commonly called or known as Baulahena, situate in the village of Talapatkanda, in the West Giruwa pattu of the Hambantota District, in the Southern Province, and of "The Waste Lands Ordinances of 1897, 1899, 1900, and 1903."

WHEREAS in pursuance of section 1 of the said Ordinances it was duly declared and notified on December 10, 1909, that if no claim to the land commonly called or known as Baulahena, situate in the village of Talapatkanda, in the West Giruwa pattu of the Hambantota District, in the Southern Province, containing in extent 1 acre 3 roods and 35 perches, and shown as lot 20AE in preliminary plan 219 and in the annexed diagram, was made to John Murray Davies, Special Officer appointed under section 28 of the said Ordinances, within the period of three months from the date specified in the said notice, such land would be declared the property of the Crown, and dealt with on account of the Crown (*vide* Notice No. 3,643):

And whereas Maddumage Allis Appu made claim thereto, and Malcolm Stevenson, Special Officer appointed under section 28 of the said Ordinances, made due inquiry into such claim, and whereas the said claimant and Malcolm Stevenson, Special Officer appointed under section 28 of the said Ordinances, with the consent of His Excellency the Governor, came to an agreement in writing dated September 22, 1910, concerning the said land, under section 4, sub-section (1), of the said Ordinances, whereby it was agreed that the said claimant should be declared the purchaser of the said land upon payment, on or before October 22, 1910, of a sum of Ten Rupees (Rs. 10) only, as the purchase amount of the said land, and whereas the said amount has been duly paid by the said claimant, he is hereby, in pursuance of the agreement aforementioned, declared to be the purchaser of the said land, as more fully described herein below.

*Description of the Land referred to.*

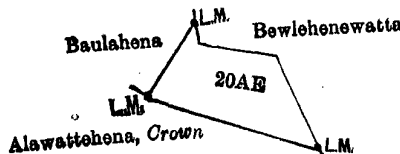
The following lot situated in the village of Talapatkanda, in the West Giruwa pattu of the Hambantota District in the Southern Province, as described in the annexed diagram:—

Preliminary plan 219.

Situation: Talapatkanda village in West Giruwa pattu of Hambantota District.

Lot.	Name of Land.	Extent, A. R. P.
20AE	Baulahena	1 3 35

and bounded as follows: on the north and east by Bewlehenewatta claimed by Lokuketiyapage Don Janis and others; on the south by Alawattahena to be declared the property of the Crown under the Waste Lands Ordinances; on the west by Baulahena sold to Lokuketiyapage Sadriss Appu under the Waste Lands Ordinances.



Surveyor-General's Office,  
Colombo, October 1, 1913.

Scale of 8 Chains to an Inch.

A. J. WICKWAR,  
for Surveyor-General.

February 13, 1914.

J. M. DAVIES,  
Special Officer.

**Hambantota S. O. No. 1,086.**

**Order under Section 4, Sub-section (1), of "The Waste Lands Ordinances of 1897, 1899, 1900, and 1903."**

In the matter of the land commonly called or known as Bandarapolawatta, situate in the village of Talapatkanda, in the West Giruwa pattu of the Hambantota District, in the Southern Province, and of "The Waste Lands Ordinances of 1897, 1899, 1900, and 1903."

WHEREAS in pursuance of section 1 of the said Ordinances it was duly declared and notified on December 10, 1909, that if no claim to the land commonly called or known as Bandarapolawatta, situate in the village of Talapatkanda, in the West Giruwa pattu of the Hambantota District, in the Southern Province, containing in extent 1 acre and 4 perches, and shown as lot 20AJ in preliminary plan 219 and in the annexed diagram, was made to John Murray Davies, Special Officer appointed under section 28 of the said Ordinances, within the period of three months from the date specified in the said notice, such land would be declared the property of the Crown, and dealt with on account of the Crown (*vide* Notice No. 3,643):

And whereas Maddumage Dassan Appu made claim thereto, and Malcolm Stevenson, Special Officer appointed under section 28 of the said Ordinances, made due inquiry into such claim, and whereas the said claimant and Malcolm Stevenson, Special Officer appointed under section 28 of the said Ordinances, with the consent of His Excellency the

Governor, came to an agreement in writing dated September 22, 1910, concerning the said land, under section 4, sub-section (1), of the said Ordinances, whereby it was agreed that the said claimant should be declared the purchaser of the said land upon payment, on or before October 22, 1910, of a sum of Five Rupees (Rs. 5) only, as the purchase amount of the said land, and whereas the said amount has been duly paid by the said claimant, he is hereby, in pursuance of the agreement afore-mentioned, declared to be the purchaser of the said land, as more fully described herein below.

*Description of the Land referred to.*

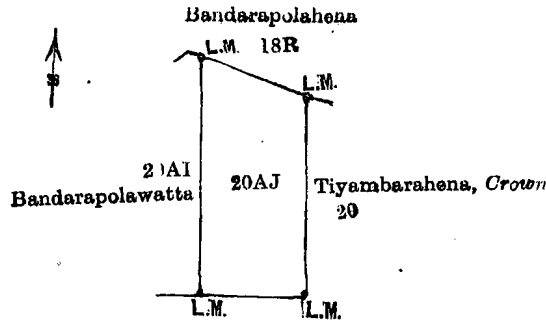
The following lot situated in the village of Talapatkanda, in the West Giruwa pattu of the Hambantota District, in the Southern Province, as described in the annexed diagram :—

Preliminary plan 219.

Situation : Talapatkanda village in West Giruwa pattu of Hambantota District.

Lot.	Name of Land.	Extent, A. R. P.
20AJ	Bandarapolawatta	1 0 4

and bounded as follows : on the north by Bandarapolahena (private) ; on the east and south by Tiyanbarahena to be declared the property of the Crown under the Waste Lands Ordinances ; on the west by Bandarapolawatta sold to Weerasinghe Balappu under the Waste Lands Ordinances.



Surveyor-General's Office,  
Colombo, November 25, 1913.

Scale of 4 Chains to an Inch.

A. J. WICKWAR,  
for Surveyor-General.

February 13, 1914.

J. M. DAVIES,  
Special Officer.

**Hambantota S. O. No. 1,087.**

**Order under Section 4, Sub-section (1), of "The Waste Lands Ordinances of 1897, 1899, 1900, and 1903."**

In the matter of the land commonly called or known as Alawattehena, situate in the village of Talapatkanda, in the West Giruwa pattu of the Hambantota District, in the Southern Province, and of "The Waste Lands Ordinances of 1897, 1899, 1900, and 1903."

WHEREAS in pursuance of section 1 of the said Ordinances it was duly declared and notified on December 10, 1909, that if no claim to the land commonly called or known as Alawattehena, situate in the village of Talapatkanda, in the West Giruwa pattu of the Hambantota District, in the Southern Province, containing in extent 1 acre, and shown as lot 20AF in preliminary plan 219 and in the annexed diagram, was made to John Murray Davies, Special Officer appointed under section 28 of the said Ordinances, within the period of three months from the date specified in the said notice, such land would be declared the property of the Crown, and dealt with on account of the Crown (*vide* Notice No. 3,643) :

And whereas Maddumage Appu made claim thereto, and Malcolm Stevenson, Special Officer appointed under section 28 of the said Ordinances, made due inquiry into such claim, and whereas the said claimant and Malcolm Stevenson, Special Officer appointed under section 28 of the said Ordinances, with the consent of His Excellency the Governor, came to an agreement in writing dated June 22, 1910, concerning the said land, under section 4, sub-section (1), of the said Ordinances, whereby it was agreed that the said claimant should be declared the purchaser of the said land upon payment, on or before August 22, 1910, of a sum of Five Rupees (Rs. 5) only, as the purchase amount of the said land, and whereas the said amount has been duly paid by the said claimant, he is hereby, in pursuance of the agreement afore-mentioned, declared to be the purchaser of the said land, as more fully described herein below.

*Description of the Land referred to.*

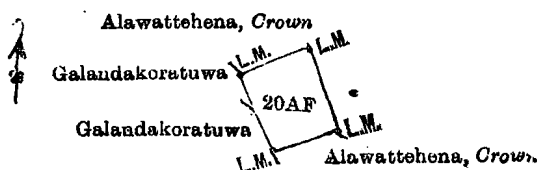
The following lot situated in the village of Talapatkanda, in the West Giruwa pattu of the Hambantota District, in the Southern Province, as described in the annexed diagram :—

Preliminary plan 219.

Situation : Talapatkanda village in West Giruwa pattu of Hambantota District.

Lot.	Name of Land.	Extent, A. R. P.
20AF	Alawattehena	1 0 0

and bounded as follows : on the north, east, and south by Alawattehena to be declared the property of the Crown under the Waste Lands Ordinances ; on the west by Galandakoratuwa claimed by Maddumage Appu and others, Galandakoratuwa (private).



Surveyor-General's Office,  
Colombo, October 1, 1913.

Scale of 8 Chains to an Inch.

A. J. WICKWAR,  
for Surveyor-General.

February 13, 1914.

J. M. DAVIES,  
Special Officer.

## Kurunegala S. O. No. 750.

Order under Section 2 of "The Waste Lands Ordinances of 1897, 1899, 1900, and 1903,"  
declaring Lands to be Crown Property.

In the matter of the lands commonly called or known as part of Pita-ela, part of Pita-ela (stream), Gansabhawa path (path), Meeambakandemukalana, situate in the vilage of Hittarapola, in the Udukaha Korale East of the Dambadeni hatpattu of the Kurunegala District, in the North-Western Province, and of "The Waste Lands Ordinances of 1897, 1899, 1900, and 1903."

THE notice required by section 1 of "The Waste Lands Ordinances of 1897, 1899, 1900, and 1903" having been duly published in manner prescribed by that section in respect of the above-named lands (*vide* Notice No. 5,088), and no claim having been made to the said lands or to any interest therein within the period of three months from the date specified in the said notice, I, Mungo Tennent Archibald, Special Officer appointed under section 28 of the said Ordinances, under and by virtue of the powers vested in me in that behalf by section 2 of the said Ordinances, do hereby, on March 25, 1914, order and declare that the said lands, as more fully described herein below, situate in the vilage of Hittarapola, in the Udukaha Korale East of the Dambadeni hatpattu of the Kurunegala District, in the North-Western Province, and shown as lots 1½, 1¾, 5½, and 26 in preliminary plan 440 and in the annexed diagrams, and containing in extent about 38 acres 2 roods and 11 perches, are the property of the Crown.

*Description of the Lands referred to.*

The following lots situated in the vilage of Hittarapola, in the Udukaha Korale East of the Dambadeni hatpattu of the Kurunegala District, in the North-Western Province, as described in the annexed diagrams:—

## I.—Preliminary plan 440.

Situation: Hittarapola vilage in Udukaha Korale East of Kurunegala District.

Lot.	Name of Land.	Extent, A. R. P.
1½	Part of Pita-ela	0 2 35

and bounded as follows: on the north by Pita-ela (the vilage limit of Idangapola), Moderakumbura claimed by Siyanayaka Mudiyansele Puchi Appuhamy, Embillagahapitiyekumbura claimed by M. Sirimalhamy, Kukuramahanekekumbura claimed by Paragahakotuwe Muhandiramalai Appu Naide, Rukattanakumbura claimed by S. Kiribandiya; on the east by Rukattanakumbura claimed by S. Kiribandiya, Dahahatlahkekumbura claimed by Kiriya, Galhajjigekumbura claimed by Herat Mudiyansele Ukku Banda, Andawalapitiyekumbura claimed by Weeragala Mudiyansele Ranhamy and others, Kotumullekumbura claimed by Panchanadayalage Pina Panikkiya, Mediaththekumbura claimed by Vidanashenayalage Pinahenaya, Ehatugaha claimed by M. Jiwathnaide and others, Welikumbura claimed by Dehelgamuwelage Unga; on the south by the vilage limit of Medagampola; on the west by the vilage limit of Medagampola, the vilage limit of Nugawela, the vilage limit of Sewandana (part of Pita-ela).

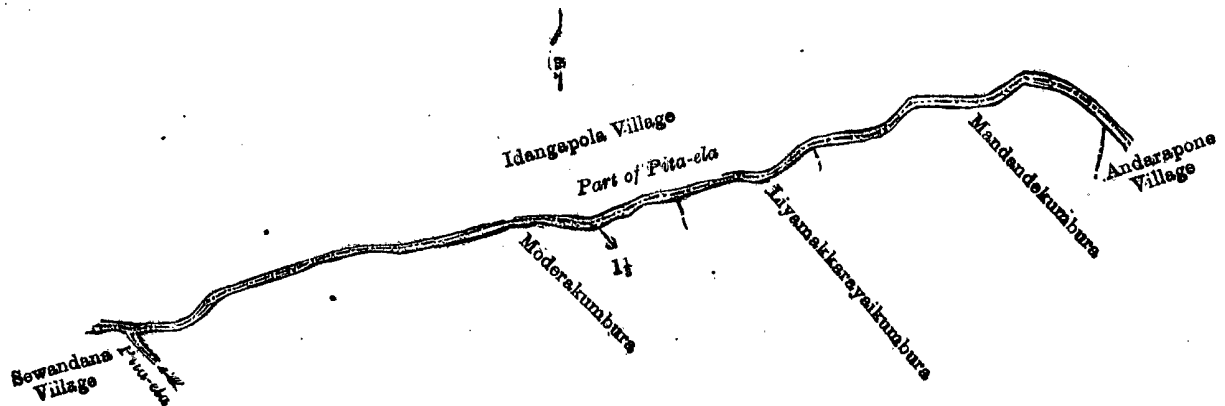
[For Diagram see page 655.]

## II.—Preliminary plan 440.

Situation: Hittarapola vilage in Udukaha Korale East of Kurunegala District.

Lot.	Name of Land.	Extent, A. R. P.
1¾	Part of Pita-ela (stream)	0 0 24

and bounded as follows: on the north by part of Pita-ela (the vilage limit of Idangapola); on the east by the vilage limit of Idangapola; on the south by the vilage limit of Andarapone, Mandandekumbura claimed by Yahapath-hamy, Liyamakkarayaikumbura claimed by Muhandiramalai Kapuruhamy, Moderakumbura claimed by Siyanayaka Mudiyansele Puchi Appuhamy, Pita-ela; on the west by the vilage limit of Sewandana.



Surveyor-General's Office,  
Colombo, November 14, 1913.

Scale of 4 Chains to an Inch.

A. J. WICKWAR,  
for Surveyor-General.

## III.—Preliminary plan 440.

Situation: Hittarapola vilage in Udukaha Korale East of Kurunegala District.

Lot.	Name of Land.	Extent, A. R. P.
5½	Gansabhawa path (path)	0 0 30

and bounded as follows: on the north by the vilage limit of Andarapone; on the east by Pansalawatta claimed by Hittarapola Vihare, Pinhena claimed by Crown, Madanghamulawatta or Ilukehena claimed by W. M. Ranhamy and others, Kohollepitiywatta claimed by Siyanayaka-achillai Dingiri Banda, Madanghamulawatta or Ilukehena claimed by W. M.

## Kurunegala S. O. No. 750.

Order under Section 2 of "The Waste Lands Ordinances of 1897, 1899, 1900, and 1903,"  
declaring Lands to be Crown Property.

In the matter of the lands commonly called or known as part of Pita-ela, part of Pita-ela (stream), Gansabhawa path (path), Meeambakandemukalana, situate in the village of Hittarapola, in the Udukaha Korale East of the Dambadeni hatpattu of the Kurunegala District, in the North-Western Province, and of "The Waste Lands Ordinances of 1897, 1899, 1900, and 1903."

THE notice required by section 1 of "The Waste Lands Ordinances of 1897, 1899, 1900, and 1903" having been duly published in manner prescribed by that section in respect of the above-named lands (*vide* Notice No. 5,088), and no claim having been made to the said lands or to any interest therein within the period of three months from the date specified in the said notice, I, Mungo Tennent Archibald, Special Officer appointed under section 28 of the said Ordinances, under and by virtue of the powers vested in me in that behalf by section 2 of the said Ordinances, do hereby, on March 25, 1914, order and declare that the said lands, as more fully described herein below, situate in the village of Hittarapola, in the Udukaha Korale East of the Dambadeni hatpattu of the Kurunegala District, in the North-Western Province, and shown as lots 1½, 1¼, 5½, and 26 in preliminary plan 440 and in the annexed diagrams, and containing in extent about 38 acres 2 roods and 11 perches, are the property of the Crown.

*Description of the Lands referred to.*

The following lots situated in the village of Hittarapola, in the Udukaha Korale East of the Dambadeni hatpattu of the Kurunegala District, in the North-Western Province, as described in the annexed diagrams:—

## I.—Preliminary plan 440.

Situation: Hittarapola village in Udukaha Korale East of Kurunegala District.

Lot.	Name of Land.	Extent, A. R. P.
1½	Part of Pita-ela	0 2 35

and bounded as follows: on the north by Pita-ela (the village limit of Idangapola), Moderakumbura claimed by Siyanayaka Mudiyansele Punchi Appuhamy, Embillagahapitiyekumbura claimed by M. Sirimalhamy, Kukuramahaneekumbura claimed by Paragahakotuwe Muhandiramalai Appu Naide, Rukattanakumbura claimed by S. Kiribandiya; on the east by Rukattanakumbura claimed by S. Kiribandiya, Dahahatlahekumbura claimed by Kiriya, Galhajjigekumbura claimed by Herat Mudiyansele Ukku Banda, Andawalapitiyekumbura claimed by Weeragala Mudiyansele Ranhanay and others, Kotumullekumbura claimed by Panahanadayalage Pina Panikkiya, Mediaththekumbura claimed by Vidanehenayalage Pinahenaya, Ehatugaha claimed by M. Jiwathnaide and others, Welikumbura claimed by Dehelgamuwelage Unga; on the south by the village limit of Medagampola; on the west by the village limit of Medagampola, the village limit of Nugawela, the village limit of Sewandana (part of Pita-ela).

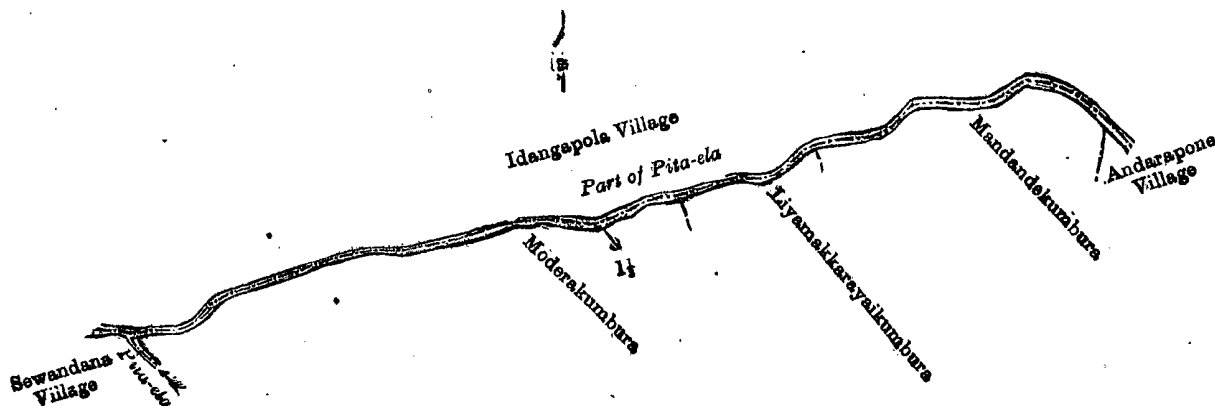
[For Diagram see page 655.]

## II.—Preliminary plan 440.

Situation: Hittarapola village in Udukaha Korale East of Kurunegala District.

Lot.	Name of Land.	Extent, A. R. P.
1¼	Part of Pita-ela (stream)	0 0 24

and bounded as follows: on the north by part of Pita-ela (the village limit of Idangapola); on the east by the village limit of Idangapola; on the south by the village limit of Andarapone, Mandandekumbura claimed by Yahapath-hamy, Liyamakkarayaikumbura claimed by Muhandiramalai Kapuruhamy, Moderakumbura claimed by Siyanayaka Mudiyansele Punchi Appuhamy, Pita-ela; on the west by the village limit of Sewandana.



Surveyor-General's Office,  
Colombo, November 14, 1913.

Scale of 4 Chains to an Inch.

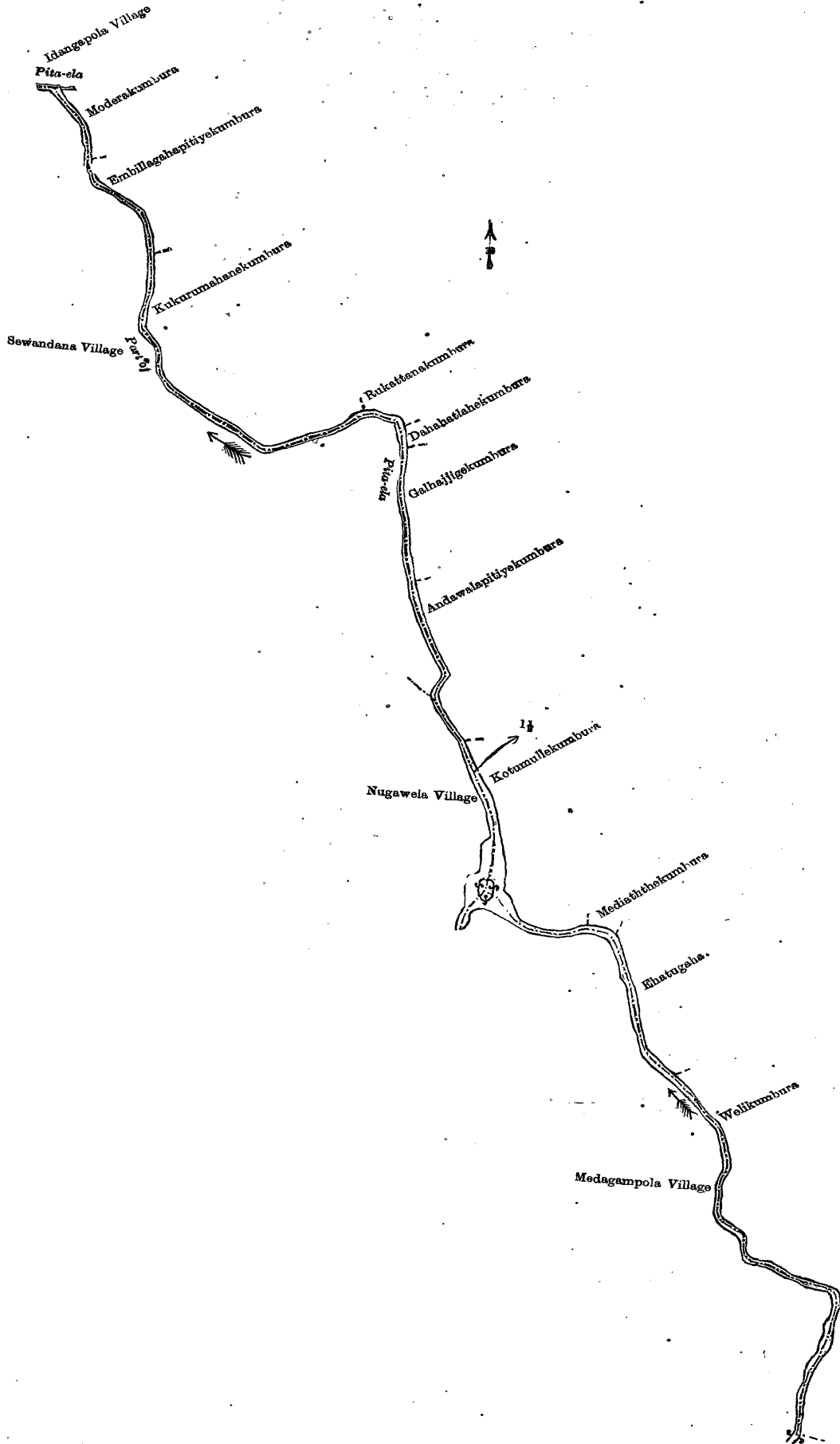
A. J. WICKWAR,  
for Surveyor-General.

## III.—Preliminary plan 440.

Situation: Hittarapola village in Udukaha Korale East of Kurunegala District.

Lot.	Name of Land.	Extent, A. R. P.
5½	Gansabhawa path (path)	0 0 30

and bounded as follows: on the north by the village limit of Andarapone; on the east by Pansalawatta claimed by Hittarapola Vihare, Pinhena claimed by Crown, Madanghamulawatta or Ilukehena claimed by W. M. Ranhamy and others, Kohollepitiyawatta claimed by Siyanayaka-achillai Dingiri Banda, Madanghamulawatta or Ilukehena claimed by W. M.



Surveyor-General's Office,  
Colombo, November 14, 1913.

Scale of 4 Chains to an Inch.

A. J. WICKWAR,  
for Surveyor-General.  
D 5

Ranhamy and others, Kohollepitiywatta claimed by W. A. Kiriya and others; on the south by Kongahamulakumbura claimed by W. Ranhamy; on the west by Alawatta claimed by W. M. Ranhamy and others, Madangahamulawatta or Ilukhena claimed by W. M. Ranhamy and others, Kohollepitiywatta claimed by Siyanayaka-achillai Dingiri Banda, Kohollepitiywatta claimed by Crown, Pansalwatta claimed by Hittarapola Vihare.



Surveyor-General's Office,  
Colombo, November 14, 1913.

Scale of 4 Chains to an Inch.

A. J. WICKWAR,  
for Surveyor-General.

IV.—Preliminary plan 440.

Situation: Hittarapola village in Udukaha Korale East of Kurunegala District.

Lot.	Name of Land.	Extent, A. R. P.
26	Meeambakandemukulana	37 2 2

and bounded as follows: on the north by Kongahamulahena claimed by Siyanayaka Mudanselai Dingiri Banda, Gorokahahena claimed by Crown, Galkotuwahena sold by Crown, Etikehelgollahena claimed by Crown; on the east by the village limit of Rilawatura, the village limit of Galatara; on the south by the village limit of Medampola; on the west by Kongahamulahena claimed by Crown, Welikumburewatta claimed by S. M. Kiri Banda.

[For Diagram see page 657.]

Uva S. O. No. 1,724.

Order under Section 4, Sub-section (1), of "The Waste Lands Ordinances of 1897, 1899, 1900, and 1903."

In the matter of the land commonly called or known as Ritigahawatta, situate in the village of Alanmulla, in the Medagam pattu korale of the Wellassa division, in the Province of Uva, and of "The Waste Lands Ordinances of 1897, 1899, 1900, and 1903."

WHEREAS in pursuance of section 1 of the said Ordinances it was duly declared and notified on December 6, 1907, that if no claim to the land commonly called or known as Ritigahawatta, situate in the village of Alanmulla, in the Medagam pattu korale of the Wellassa division, in the Province of Uva, containing in extent 1 acre and 3 perches, and shown as lot 460 in preliminary plan 166 and in the annexed diagram, was made to John George Fraser, Special Officer appointed under section 28 of the said Ordinances, within the period of three months from the date specified in the said notice, such land would be declared the property of the Crown, and dealt with on account of the Crown (vide Notice No. 2,907):

And whereas Dambagodawatte Ratnaika made claim thereto, and John George Fraser, Special Officer appointed under section 28 of the said Ordinances, made due inquiry into such claim, and whereas the said claimant and the aforesaid John George Fraser, with the consent of His Excellency the Governor, came to an agreement in writing dated April 17, 1909, concerning the said land, under section 4, sub-section (1), of the said Ordinances, whereby it was agreed that the said claimant should be declared the purchaser of the said land upon payment of a sum of Seven Rupees and Fifty Cent (Rs. 7.50) only, as the purchase amount of the said land, and whereas the said amount has been duly paid by the said claimant, he is hereby, in pursuance of the agreement afore-mentioned, declared to be the purchaser of the said land, as more fully described herein below.

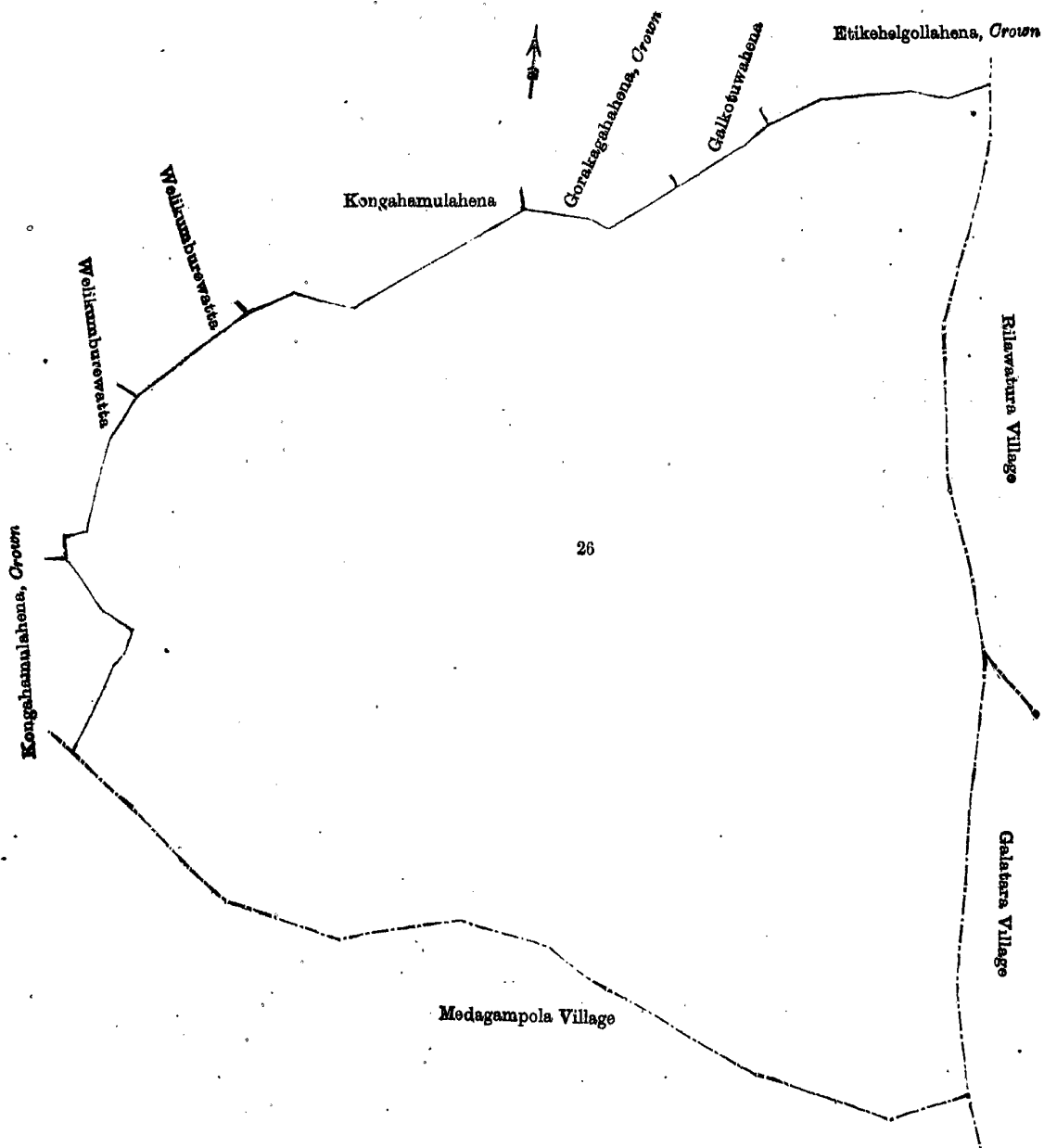
Description of the Land referred to.

The following lot situated in the village of Alanmulla, in the Medagam pattu korale of the Wellassa division, in the Province of Uva, as described in the annexed diagram:—

Preliminary plan 166.

Lot.	Name of Land.	Extent, A. R. P.
460	Ritigahawatta	1 0 3

Situation: Alanmulla village in Medagam pattu korale of Wellassa division, Province of Uva.



Surveyor-General's Office,  
Colombo, November 14, 1913.

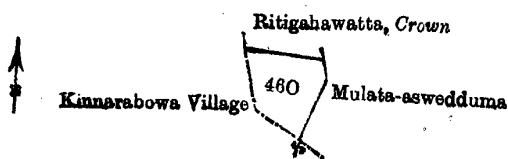
Scale of 4 Chains to an Inch.

A. J. WICKWAR,  
for Surveyor-General.

March 25, 1914.

M. T. ARCHIBALD,  
Special Officer,

and bounded as follows: on the north by Ritigahawatta to be declared the property of the Crown under the Waste Lands Ordinances; on the east by Mulata-aswedduma claimed by Weliwattededara Banda (tenant of Mr. W. Dunuwila); on the south and west by the village limit of Kinnarabowa.



Surveyor-General's Office,  
Colombo, August 4, 1913.

Scale of 8 Chains to an Inch.

A. J. WICKWAR,  
for Surveyor-General.

February 13, 1914.

H. C. TOLLER,  
Special Officer.



## Uva S. O. No. 1,725.

## Order under Section 4, Sub-section (1), of "The Waste Lands Ordinances of 1897, 1899, 1900, and 1903."

In the matter of the land commonly called or known as Kundamullegedarahena, situate in the village of Alanmulla, in the Medagam pattu korale of the Wellassa division, in the Province of Uva, and of "The Waste Lands Ordinances of 1897, 1899, 1900, and 1903."

WHEREAS in pursuance of section 1 of the said Ordinances it was duly declared and notified on December 6, 1907, that if no claim to the land commonly called or known as Kundamullegedarahena, situate in the village of Alanmulla, in the Medagam pattu korale of the Wellassa division, in the Province of Uva, containing in extent 1 acre 1 rood and 19 perches, and shown as lot 46R in preliminary plan 166 and in the annexed diagram, was made to John George Fraser, Special Officer appointed under section 28 of the said Ordinances, within the period of three months from the date specified in the said notice, such land would be declared the property of the Crown, and dealt with on account of the Crown (*vide* Notice No. 2,907):

And whereas Kundamullegedara Gammandi made claim thereto, and John George Fraser, Special Officer appointed under section 28 of the said Ordinances, made due inquiry into such claim, and whereas the said claimant and the aforesaid John George Fraser, with the consent of His Excellency the Governor, came to an agreement in writing dated April 17, 1909, concerning the said land, under section 4, sub-section (1), of the said Ordinances, whereby it was agreed that the said claimant should be declared the purchaser of the said land upon payment, on or before June 17, 1909, of a sum of Seven Rupees and Fifty Cents (Rs. 7.50) only, as the purchase amount of the said land, and whereas the said amount has been paid by the said claimant, he is hereby, in pursuance of the agreement afore-mentioned, declared to be the purchaser of the said land, as more fully described herein below.

*Description of the Land referred to.*

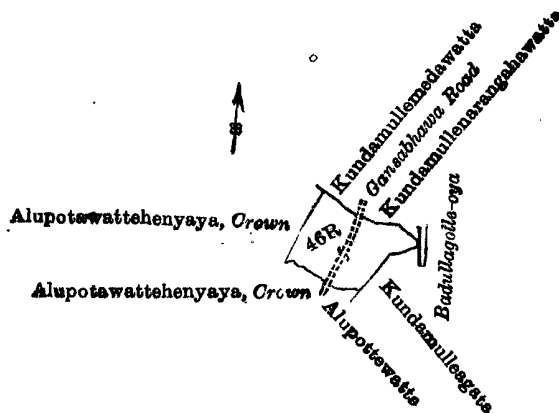
The following lot situated in the village of Alanmulla, in the Medagam pattu korale of the Wellassa division, in the Province of Uva, as described in the annexed diagram:—

## Preliminary plan 166.

Situation: Alanmulla village in Medagam pattu korale of Wellassa division, Province of Uva.

Lot.	Name of Land.	Extent, A. R. P.
46R	Kundamullegedarahena	1 1 19

and bounded as follows: on the north by Kundamullemedawatta claimed by Kundamullegedara Gammandi, a Gansabhawa road, Kundamullenarangahawatta claimed by Kundamullegedara Kiriwante; on the east by the Badullagolle-oya; on the south by Kundamulleagata claimed by Moderawanegedara Sudu Kuma (tenant of Mr. W. Dunuwila), Alupottewatta granted at half-improved value, a Gansabhawa road, Alupotawattehenyaya to be declared the property of the Crown under the Waste Lands Ordinances; on the west by Alupotawattehenyaya to be declared the property of the Crown under the Waste Lands Ordinances.



Surveyor-General's Office,  
Colombo, August 4, 1913.

Scale of 8 Chains to an Inch.

A. J. WICKWAR,  
for Surveyor-General.

February 13, 1914.

H. C. TOLLER,  
Special Officer.

Order under Section 2 of "The Waste Lands Ordinances of 1897, 1899, 1900, and 1903,"  
declaring Lands to be Crown Property.

In the matter of the lands commonly called or known as Hulankannagoda and Gurubaulahena (reservation for water-course), situate in the village of Puwakbodaowita, in the Morawak korale of the Matara District, in the Southern Province, and of "The Waste Lands Ordinances of 1897, 1899, 1900, and 1903."

THE notice required by section 1 of "The Waste Lands Ordinances of 1897, 1899, 1900, and 1903," having been duly published in manner prescribed by that section in respect of the above-named lands (*vide* Notice No. 5,081), and no claim having been made to the said lands or to any interest therein within the period of three months from the date specified in the said notice, I, George Frederick Reginald Browning, Assistant Government Agent of the Matara District, in the Southern Province, under and by virtue of the powers vested in me in that behalf by section 2 of the said Ordinances, do hereby on March 11, 1914, order and declare that the said lands, as more fully described herein below, situate in the village of Puwakbodaowita, in the Morawak korale of the Matara District, in the Southern Province, and shown as lots 7½ and 23½ in block survey preliminary plan 30 and in the annexed diagrams, and containing in extent 1 rood and 3 perches, are the property of the Crown.

*Description of the Lands referred to.*

The following lots situated in the village of Puwakbodaowita, in the Morawak korale of the Matara District, in the Southern Province, as described in the annexed diagrams:—

I.—Block survey preliminary plan 30. Field sheet O/19/7-15.

Situation: Puwakbodaowita village in Morawak korale of Matara District.

Lot.	Name of Land.	Extent, A. R. P.
7½	Hulankannagoda	0 0 13

and bounded as follows: on the north by Dehigaspe village; east by land described in title plan No. 240,192 and Hulankannagodahena claimed by J. S. Buddadasa; south by Pahalanakiththeliyaetorawa claimed by A. V. G. Babahamy and others; west by Dehigaspe village.



Surveyor-General's Office,  
Colombo, June 18, 1913.

Scale of 8 Chains to an Inch.

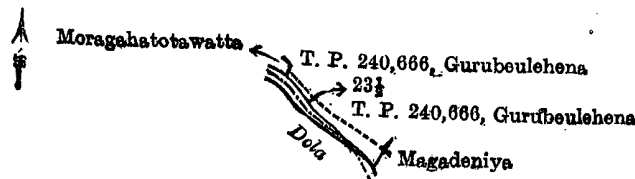
A. J. WICKWAR,  
for Surveyor-General.

II.—Block survey preliminary plan 30. Field sheet O/19/7-15.

Situation: Puwakbodaowita village in Morawak korale of Matara District.

Lot.	Name of Land.	Extent, A. R. P.
23½	Gurubaulahena (reservation for water-course)	0 0 30

and bounded as follows: on the north by land described in title plan No. 240,666, Gurubeulahena claimed by J. S. Buddadasa; east by ditto; south by Magadeniya claimed by L. Ratanapala; west by Maragahatowatta claimed by W. A. Babunchahami and others, and dola.



Surveyor-General's Office,  
Colombo, June 18, 1913.

Scale of 8 Chains to an Inch.

A. J. WICKWAR,  
for Surveyor-General.

Matara, March 11, 1914.

G. F. R. BROWNING,  
Assistant Government Agent.

**Order under Section 2 of "The Waste Lands Ordinances of 1897, 1899, 1900, and 1903,"  
declaring Land to be Crown Property.**

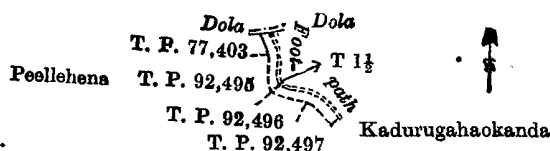
In the matter of the land commonly called or known as Pillehena, situate in the village of Rambukkana, in the Morawak korale of the Matara District, in the Southern Province, and of "The Waste Lands Ordinances of 1897, 1899, 1900, and 1903."

THE notice required by section 1 of "The Waste Lands Ordinances of 1897, 1899, 1900, and 1903," having been duly published in manner prescribed by that section in respect of the above-named land (*vide* Notice No. 5,053), and no claim having been made to the said land or to any interest therein within the period of three months from the date specified in the said notice, I, George Frederick Reginald Browning, Assistant Government Agent of the Matara District, in the Southern Province, under and by virtue of the powers vested in me in that behalf by section 2 of the said Ordinances, do hereby on February 26, 1914, order and declare that the said land, as more fully described herein below, situate in the village of Rambukkana, in the Morawak korale of the Matara District, in the Southern Province, and shown as lot T 1½ in block survey preliminary plan 1 and in the annexed diagram, and containing in extent 37 perches, is the property of the Crown.

*Description of the Land referred to.*

The land commonly called or known as Pillehena, situated in the village of Rambukkana, in the Morawak korale of the Matara District, in the Southern Province, containing in extent 37 perches, shown as lot T 1½ in block survey preliminary plan 1, and in the annexed diagram, and bounded as follows: on the north by dola; on the east by footpath; on the south by Kadurugahaakanda claimed by V. P. Jarnis and others; and on the west by Peellehena claimed by A. A. Gunaratna and lands described in title plans Nos. 77,403, 92,495, 92,496, and 92,497.

Field sheet O/14/23-31.



Surveyor-General's Office,  
Colombo, June 4, 1913.

Scale of 8 Chains to an Inch.

A. J. WICKWAR,  
for Surveyor-General.

February 26, 1914.

G. F. R. BROWNING,  
Assistant Government Agent.

**Order under Section 2 of "The Waste Lands Ordinances of 1897, 1899, 1900, and 1903,"  
declaring Lands to be Crown Property.**

In the matter of the lands commonly called or known as Beulahena and Kosgahahena, situate in the village of Siyambalagoda, in the Morawak korale of the Matara District, in the Southern Province, and of "The Waste Lands Ordinances of 1897, 1899, 1900, and 1903."

THE notice required by section 1 of "The Waste Lands Ordinances of 1897, 1899, 1900, and 1903," having been duly published in manner prescribed by that section in respect of the above-named lands (*vide* Notice No. 5,051), and no claim having been made to the said lands or to any intêrest therein within the period of three months from the date specified in the said notice, I, George Frederick Reginald Browning, Assistant Government Agent of the Matara District, in the Southern Province, under and by virtue of the powers vested in me in that behalf by section 2 of the said Ordinances, do hereby on February 26, 1914, order and declare that the said lands, as more fully described herein below, situate in the village of Siyambalagoda, in the Morawak korale of the Matara District, in the Southern Province, and shown as lots 146 and 179 E in block survey preliminary plan 12 and in the annexed diagrams, and containing in extent 7 acres 1 rood and 31 perches, are the property of the Crown.

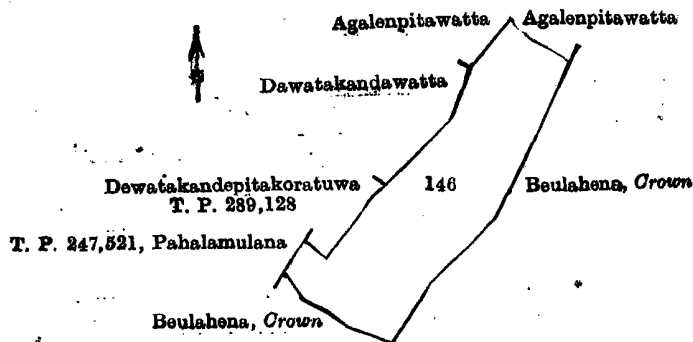
*Description of the Lands referred to.*

The following lots situated in the village of Siyambalagoda, in the Morawak korale of the Matara District, in the Southern Province, as described in the annexed diagrams:—

I.—Block survey preliminary plan 12. Field sheet O/15/33-41.  
Situation: Siyambalagoda village in Morawak korale of Matara District.

Lot.	Name of Land.	Extent, A. R. P.
146	Beulahena	6 1 8

and bounded as follows: on the north by Agalanpitawatta claimed by Don D. Abewickrama and others; on the east by Beulahena belonging to Crown; on the south by ditto; on the west by Agalapitawatta claimed by Don D. Abewickrama and others, Dawatakandawatta claimed by Patiranage Andries, Dawatakandapitakoratuwa claimed by Egilige Babunhami and lands described in title plans 289,128 and 247,521, Pahalamulana claimed by Egilige Babunhami and others.



Surveyor-General's Office,  
Colombo, June 27, 1913.

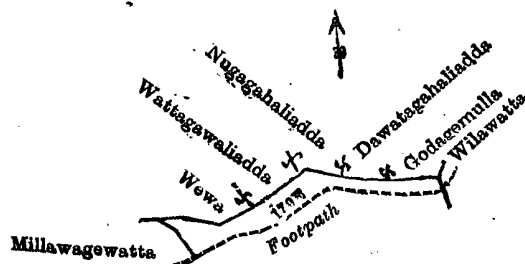
Scale of 8 Chains to an Inch.

A. J. WICKWAR,  
for Surveyor-General.

II.—Block survey preliminary plan 12. Field sheet O/15/33-41.  
Situation: Siyambalagoda village in Morawak korale of Matara District.

Lot.	Name of Land.	Extent, A. R. P.
179E	Kosgahahena	1 0 23

and bounded as follows: on the north by Wewa claimed by W. D. Davith and others, Wattagawaliadda claimed by W. D. Davith and others, Nugagahaliyadda claimed by W. D. Davith and others, Dawatagahaliyadda claimed by W. D. Davith and others, and Godagemulla claimed by W. D. Davith and others; on the east by Wilawatta claimed by J. David and others and path; on the south by path; on the west by Millawagewatta claimed by D. G. Babunhami and others and path.



Surveyor-General's Office,  
Colombo, June 27, 1913.

Scale of 8 Chains to an Inch.

A. J. WICKWAR,  
for Surveyor-General.

February 26, 1914.

G. F. R. BROWNING,  
Assistant Government Agent.

**Order under Section 2 of "The Waste Lands Ordinances of 1897, 1899, 1900, and 1903,"  
declaring Lands to be Crown Property.**

In the matter of the lands commonly called or known as Bimbrigahawatta and Medigoda, situate in the village of Ginneliya, in the Morawak korale of the Matara District, in the Southern Province, and of "The Waste Lands Ordinances of 1897, 1899, 1900, and 1903."

THE notice required by section 1 of "The Waste Lands Ordinances of 1897, 1899, 1900, and 1903," having been duly published in manner prescribed by that section in respect of the above-named lands (*vide* Notice No. 5,080), and no claim having been made to the said lands or to any interest therein within the period of three months from the date specified in the said notice, I, George Frederick Reginald Browning, Assistant Government Agent of the Marara District, in the Southern Province, under and by virtue of the powers vested in me in that behalf by section 2 of the said Ordinances, do hereby on March 11, 1914, order and declare that the said lands, as more fully described herein below, situate in the village of Ginneliya, in the Morawak korale of the Matara District, in the Southern Province, and shown as lots 119A and 68 in block survey preliminary plan 22 and in the annexed diagrams, and containing in extent 1 acre 3 roods and 28 perches, are the property of the Crown.

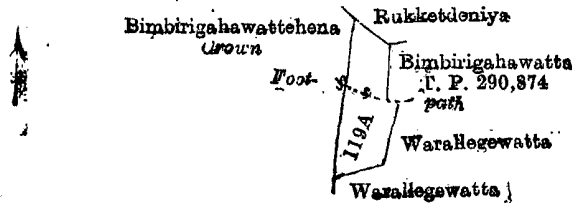
*Description of the Lands referred to.*

The following lots situated in the village of Ginneliya, in the Morawak korale of the Matara District, in the Southern Province, as described in the annexed diagrams:—

I.—Block survey preliminary plan 22. Field sheet O/10/53-61.  
Situation: Ginneliya village in Morawak korale of Matara District.

Lot.	Name of Land.	Extent, A. R. P.
119A	Bimbrigahawatta	1 0 13

and bounded as follows: on the north by Rukketdeniya claimed by D. D. A. Wijesekera; on the east by Bimbrigahawatta claimed by N. Jayatu (land shown in title plan No. 290,874), footpath, and Warallegewatta claimed by A. Alexander; on the south by Warallegewatta claimed by A. Alexander; on the west by Bimbrigahawattehena belonging to Crown and footpath.



Scale of 8 Chains to an Inch.

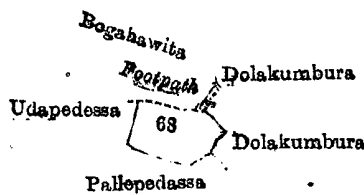
Surveyor-General's Office,  
Colombo, September 13, 1913.

A. J. WICKWAR,  
for Surveyor-General.

II.—Block survey preliminary plan 22. Field sheet O/10/54-62.  
Situation: Ginneliya village in Morawak korale of Matara District.

Lot.	Name of Land.	Extent, A. R. P.
68	Medigoda	0 3 15

and bounded as follows: on the north by footpath, Bogahawita claimed by L. Punchi Appu, and Dolakumbura claimed by W. P. D. Davith; on the east by Dolakumbura claimed by W. P. D. Davith; on the south by Pallepdedessa claimed by L. Punchi Appu; on the west by footpath and Udapedessa claimed by L. Punchi Appu.



Scale of 8 Chains to an Inch.

Surveyor-General's Office,  
Colombo, September 13, 1913.

A. J. WICKWAR,  
for Surveyor-General.

Matara, March 11, 1914.

G. F. R. BROWNING,  
Assistant Government Agent.