

Ceylon Government Gazette

Published by Authority.

No. 6,628 — FRIDAY, JUNE 5, 1914.

PART I.—General: Minutes, Proclamations, Appointments, and General Government Notifications. | PART III.—Provincial Administration.
PART II.—Legal and Judicial. | PART IV.—Land Settlement.
PART V.—Mercantile, Marine, Municipal, Local, &c.

Separate paging is given to each Part in order that it may be filed separately.

Part IV.—Land Settlement.

	PAGE		PAGE
Preliminary Notices	701	Final Orders	724

PRELIMINARY NOTICES.

Kurunegala Notice No. 5,217.

Notice under "The Waste Lands Ordinances of 1897, 1899, 1900, and 1903."

TAKE notice that unless within three months from June 5, 1914, the persons, if any, who claim any interest in the lands hereinafter mentioned or in any one or more of such lands make claim in person or in writing to the said lands or any of them or to some interest therein to J. M. Davies, Esq., Special Officer appointed under section 28 of "The Waste Lands Ordinances of 1897, 1899, 1900, and 1903," at his office at Fort, Colombo:

Such Special Officer, in pursuance of the powers vested in him by the said Ordinances, will declare by writing under his hand that the said lands, or such of them as to which no claim has been made, are the property of the Crown.

J. M. DAVIES,
Special Officer.

Description of the Lands referred to.

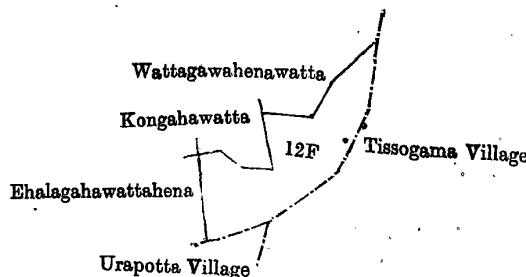
The following lots situated in the village of Ihala Galwewa, in the Kinyama korale of the Katugampola hatpattu of the Kurunegala District, in the North-Western Province, as described in the annexed diagrams:—

I.—Preliminary plan 1,419.

Situation: Ihala Galwewa in Kinyama korale of Kurunegala District.

Lot.	Name of Land.	Extent, A. R. P.
12F	Kongahawattapaulahena	2 3 0

and bounded as follows: on the north by Kongahawatta claimed by Davit Appuhamy and Peris Appuhamy, Wattagawahenawatta claimed by ditto; on the east by the village limit of Tissogama; on the south by the village limit of Tissogama, the village limit of Urapotta; on the west by Ehalagahawattahena claimed by Rajapakse Mudiyansele Ran Menika and others.



Scale of 8 Chains to an Inch.

Surveyor-General's Office,
Colombo, April 8, 1914.

G. K. THORNHILL,
for Acting Surveyor-General.

II.—Preliminary plan 1,419.

Situation : Ihala Galwewa in Kinyama korale of Kurunegala District.

Lot.	Name of Land.	Extent, A. R. P.	Lot.	Name of Land.	Extent, A. R. P.
1	Aliyawatchihena, Kongahahenyaya	62 1 10	9C	Indiginigamahawewa	0 0 35
2	Ihalawewa (tank and bund)	4 1 17	10A	Gansabhawa road	0 0 10
5	Medawewa (do.)	3 1 8	12	Wekandapaulahena, Kongahahenyaya, Daminagahahena	25 2 34
8	Dangahahena	1 3 18	12C	Gansabhawa road	1 0 0
9	Inginigamahawewa	16 1 39	12B	Bemmagawahenyaya	23 2 39
9A	Inginigamahawewa	0 0 9	12H	Wekandapaulahena	0 0 15
9B	Do.	0 0 3	17	Bund	0 0 16
					139 1 13

and bounded as follows: on the north by the village limit of Kansadaluwa; on the east by the village limit of Ihalarambepitiya, the village of limit of Tissogama; on the south by Wattagawahenawatta claimed by Davit Appuhami and Peris Appuhami; Kongahawatta claimed by ditto, Timbirigahawatta claimed by Punchi Menika and Dingiri Menika, Ehalagahawatta claimed by Rajapakse Mudiyansele Ran Menika, Ehalagahawattahena claimed by ditto, the village limit of Urapotta; on the west by the village limit of Pahala Galwewa.

NOTE.—The following lots lying within the above boundaries are excluded from this notice, and their aggregate acreage of 26 acres 1 rood and 10 perches is not included in the acreage of 139 acres 1 rood and 13 perches given above:—

Preliminary plan 1,419.

Lot.	Name of Land.	Extent, A. R. P.	Lot.	Name of Land.	Extent, A. R. P.
1	Velandakumbura	5 0 9	11	Kongahawatta	1 2 15
4	Ambagahamulawatta, Dangahawatta	2 0 32	12A	Bemmagawahenyayewatta	9 0 4
6	Medawela	4 0 11	12D	Wattagawahenawatta	0 2 25
7	Dangahawatta	0 1 15	13	Kongahawatta	0 2 25
8A	Dangahahenawatta	1 0 18	14	Kongahawatta	0 3 6
10	Kongahawatta	0 1 11	15	Daminagahawatta	0 1 36
10B	Do.	0 0 3			26 1 10

[For Diagram see page 703.]

Kurunegala Notice No. 5,218.

Notice under "The Waste Lands Ordinances of 1897, 1899, 1900, and 1903."

TAKE notice that unless within three months from June 5, 1914, the persons, if any, who claim any interest in the lands hereinafter mentioned or in any one or more of such lands make claim in person or in writing to the said lands or any of them or to some interest therein to N. A. Hampton, Esq., Special Officer appointed under section 28 of "The Waste Lands Ordinances of 1897, 1899, 1900, and 1903," at his office at Fort, Colombo:

Such Special Officer, in pursuance of the powers vested in him by the said Ordinances, will declare by writing under his hand that the said lands, or such of them as to which no claim has been made, are the property of the Crown.

N. A. HAMPTON,
Special Officer.

Description of the Lands referred to.

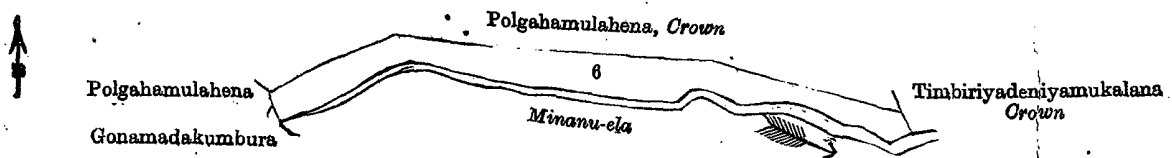
The following lots situated in the village of Dunukewatta, in the Gannawe korale of the Weudawili hatpattu of the Kurunegala District, in the North-Western Province, as described in the annexed diagrams:—

I.—Preliminary plan 1,518.

Situation : Dunukewatta village in Gannawe korale of Kurunegala District.

Lot.	Name of Land.	Extent, A. R. P.
6	Polgahamulahena (reservation for stream)	0 3 33

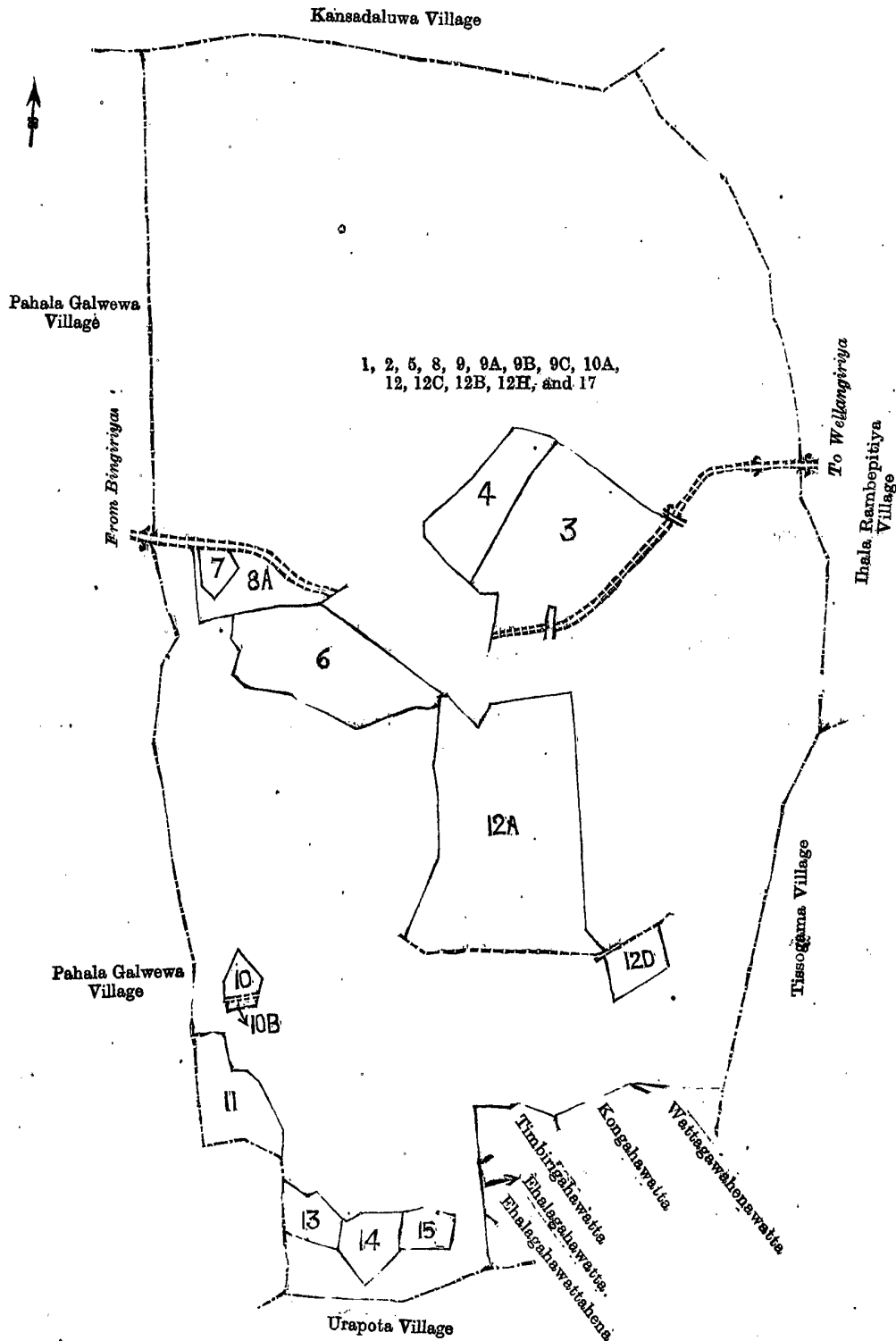
and bounded as follows: on the north by Polgahamulahena claimed by the Crown; on the east by Timbiriadeniyamukalana claimed by the Crown; on the south by the Minamu-ela; on the west by Gonamadakumbura claimed by Edirisingha Weerasinghe Arachchilage Sriya Deveya, Polgahamulahena claimed by Edirisinghe Arachchilage Belgoda Sathua and another.



Scale of 4 Chains to an Inch.

Surveyor-General's Office,
Colombo, March 12, 1914.

A. H. G. DAWSON,
for Acting Surveyor-General.



Scale of 8 Chains to an Inch.

Surveyor-General's Office,
Colombo, April 8, 1914.

Kurunegala S. O. 70 — 1914.

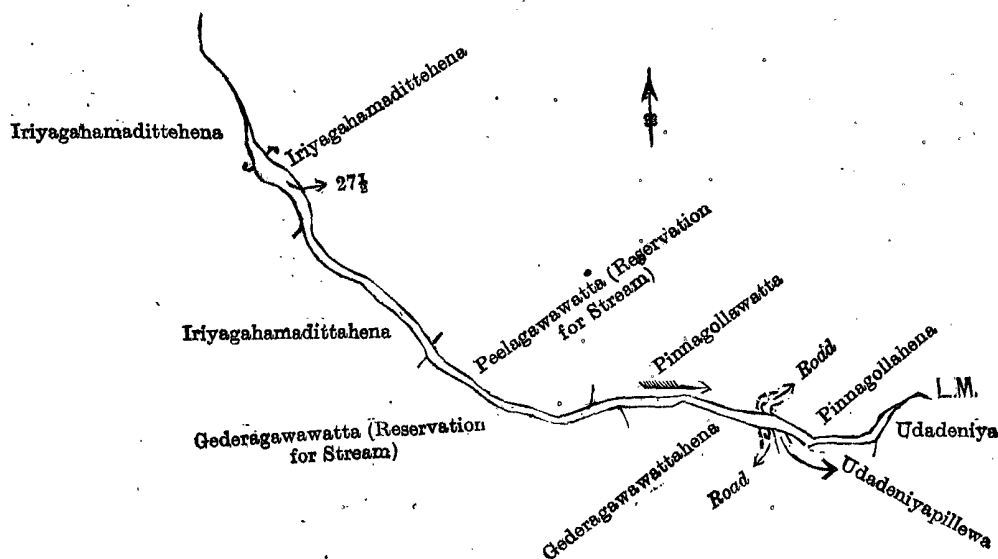
G. K. THORNHILL,
for Acting Surveyor-General.

II.—Preliminary plan 1,518.

Situation : Dunukewatta village in Gannawe korale of Kurunegala District.

Lot.	Name of Land.	Extent, A. R. P.
27½	Udadeniya-ela (stream)	0 1 9

ann bounded as follows: on the north by Iriyagahamadittehena sold by the Crown, Peelagawawatta claimed by J. M. Caldera and another (reservation for stream), Pinnagollawatta claimed by Herat Mudiyansele Appuhami and others, a road, Pinagollahena claimed by Herat Mudiyansele Dingirihami and another; on the east by Udadeniya claimed by Don Sam Kumarapitiya of Butgama and another; on the south by Udadeniyapillewa sold by the Crown, a road, Gederagawattahena sold by the Crown, Gederagawawatta (reservation on stream) (private); on the west by Iriyagahamadittehena claimed by Herat Mudiyansele Appuhami, Hitapu Vidane, and others, Iriyagahamadittehena sold by the Crown.



Surveyor-General's Office,
Colombo, March 12, 1914.

Scale of 4 Chains to an Inch.

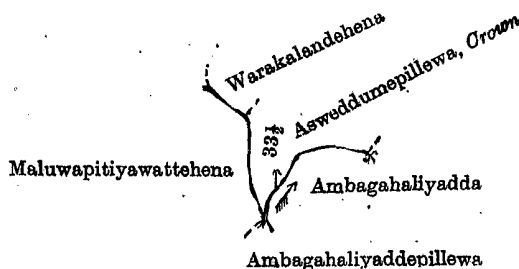
A. H. G. DAWSON,
for Acting Surveyor-General.

III.—Preliminary plan 1,518.

Situation : Dunukewatta village in Gannawe korale of Kurunegala District.

Lot.	Name of Land.	Extent, A. R. P.
33 1/2	Stream	0 0 10

and bounded as follows : on the north by Warakalandehena sold by the Crown, Asweddumepillewa sold by the Crown ; on the east by Ambagahaliyadda claimed by Korallage Kiri Banda ; on the south by Ambagahaliyaddapillewa sold by the Crown ; on the west by Malawapitiyawattahena sold by the Crown.



Surveyor-General's Office,
Colombo, March 12, 1914.

Scale of 4 Chains to an Inch.

A. H. G. DAWSON,
for Acting Surveyor-General.

IV.—Preliminary plan 1,518.

Situation : Dunukewatta village in Gannawe korale of Kurunegala District.

Lot.	Name of Land.	Extent, A. R. P.
73	Belgodakanda	41 2 16
73 1/2	Do.	5 3 0
		47 1 16

and bounded as follows : on the north by the village limit of Kehawala ; on the east by Kehakalagahamulahena sold by the Crown, Narangahamulehena sold by the Crown, Mirishena sold by the Crown, Polwattahena claimed by Kandagomayalage Dinga and others, an ela, Galelamulahena claimed by Tunpanayalagedera Pincha and another, Bookendagollehena claimed by Dombagahagederayalage Baiya and others, Tottillagolle-ehena claimed by Sūduhakuruyalage Kiriwattua and others ; on the south by the boundary of the Province of Sabaragamuwa ; on the west by the boundary of the Province of Sabaragamuwa, the boundary of the Tiragandahaye korale.

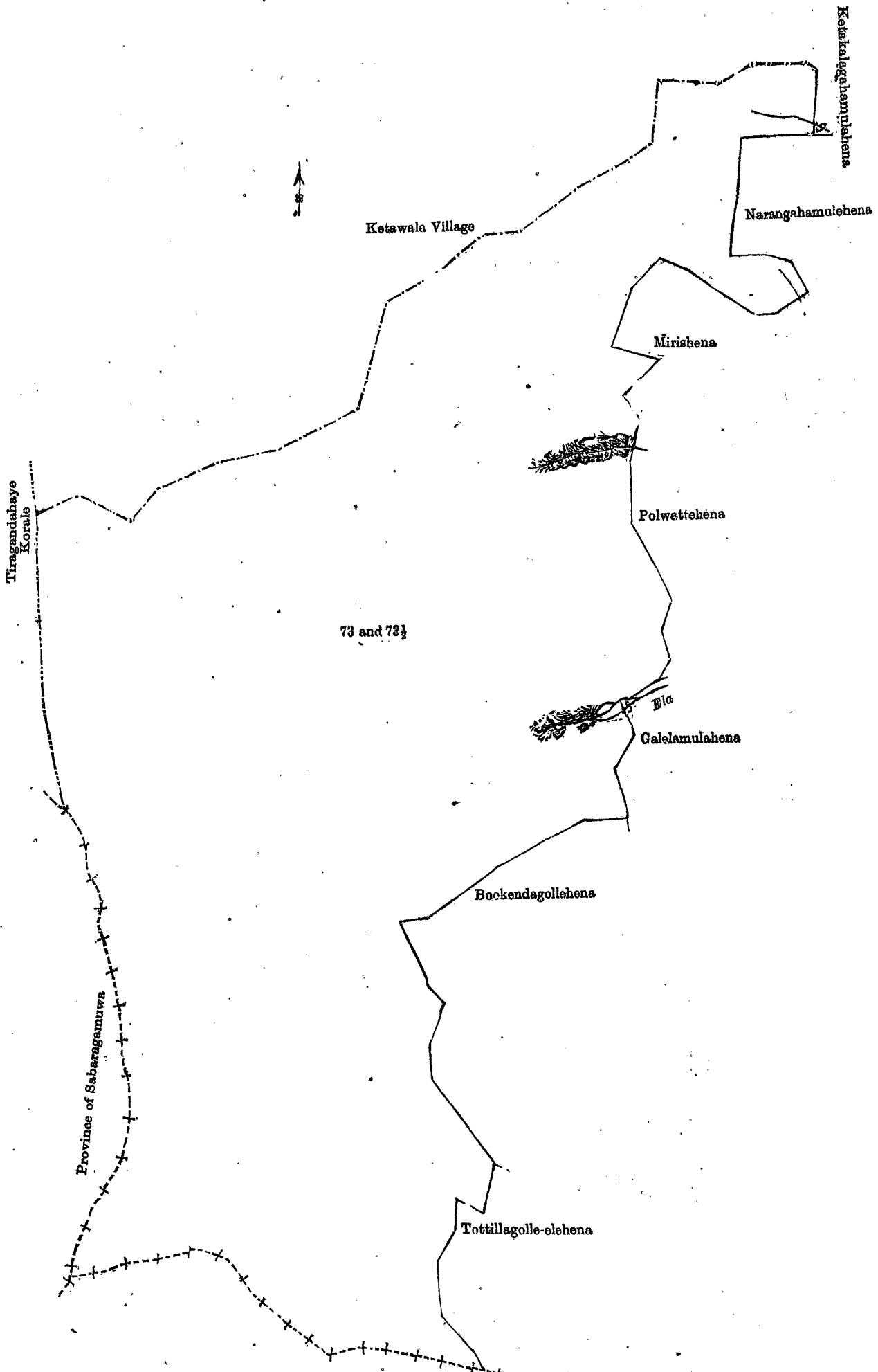
[For Diagram see page 705.]

V.—Preliminary plan 1,518.

Situation : Dunukewatta village in Gannawe korale of Kurunegala District.

Lot.	Name of Land.	Extent, A. R. P.
95	Part of Kuda-oya and other streams	11 0 22

and bounded as follows : on the north by the boundary of the Gandahaya korale ; on the east by the boundary of Gandahaya korale and the village limit of Moratuwa ; on the south by the village limit of Palleinguruwatta, village limit of Kandahena, Danselagalahena claimed by Elahabadayalage Ukkua and another, Dansalamulakumbura claimed by Elahabadayalage Ukkua and another, Dansalamulahena claimed by Elahabadayalage Ukkua and another, Balagollehena claimed by Herat Mudiyanseleage Mudalihami and another, Dansalamulahena claimed by Herat Mudiyanseleage Kiri Banda, Haloluwwalewatta sold by the Crown, Bogahamulawatta sold by the Crown, Angurumadapitiyahena sold by the Crown,





- 1 Mulwakadekumbura
- 2 Mulwakadekumburepillewa
- 3 Katupelellehena
- 4 Kaluwachchakumburepillewa
- 5 Unumuwakumbura
- 6 Gederawatta
- 7 Alawattehena
- 8 Alawattehena
- 9 Inalagederawatta
- 9A Ritigahamulawatta
- 10 Bogahamulawatta
- 11 Narangahamulehena
- 12 Galwalagawahena, Crown
- 13 Nanawalewatta
- 14 Nanawalewatta
- 14A Alawattearamba
- 15 Boraluwehena, Crown
- 16 Alawattearamba
- 17 Polwattehena
- 18 Narangahamulahena
- 19 Polwattehena
- 20 Polwattehena

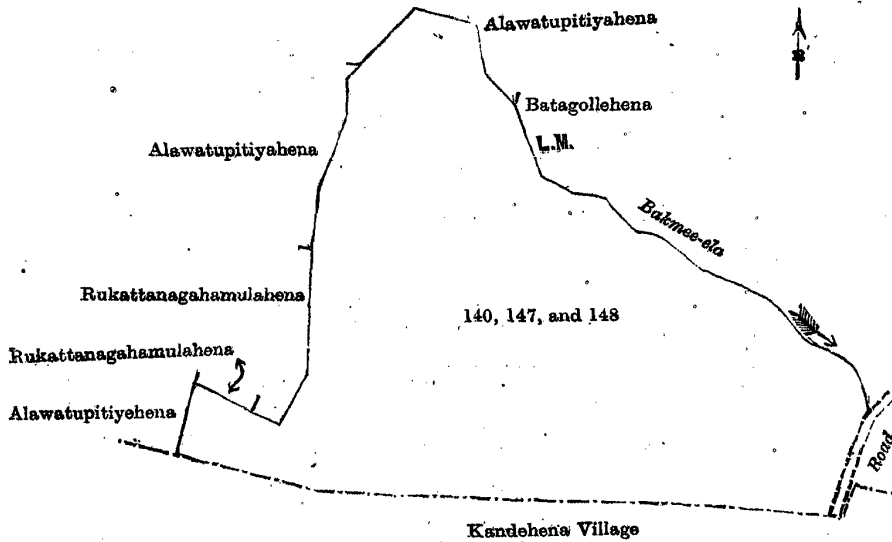
- 21 Alawattearamba
- 22 Polwattehena
- 23 Boraluwehena
- 24 Alwattahena
- 25 Alawattearamba
- 25^a Madapola-aramba
- 25^b Deniyewatta
- 25^c Walarambewatta
- 25^d Walarambe
- 25^e Paluwattearamba
- 26 Alwattahena
- 27 Boraluwehena
- 28 Angurumadapitiyahena
- 29 Angurumadapitiyahena
- 30 Bogahamulawatta
- 31 Haloluwa-walewatta
- 32 Danselamulahena
- 33 Balagollehena
- 34 Dansalamulahena
- 35 Dansalamulakumbura
- 36 Danselagalahena

- A Talakotuwehena
- B Pillewekumbura
- C Talakotuwehena
- D Talakotuwehena
- E Talakotuwehena
- F Talakotuwehena
- G Nugagahamulahena

Surveyor-General's Office,
Colombo, March 12, 1914.

Scale of 16 Chains to an Inch.

A. H. G. DAWSON,
for Acting Surveyor-General.



Surveyor-General's Office,
Colombo, March 12, 1914.

Scale of 4 Chains to an Inch.

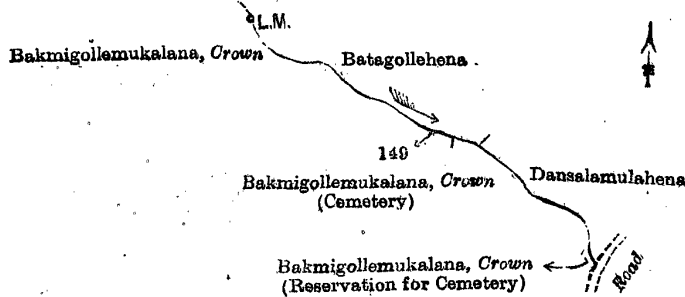
A. H. G. DAWSON,
for Acting Surveyor-General.

VIII.—Preliminary plan 1,518.

Situation : Dunukewatta village in Gannawe korale of Kurunegala District.

Lot.	Name of Land.	Extent, A. R. P.
149	Bakmee-ela (stream)	0 0 16

and bounded as follows : on the north by Batagollehena claimed by Herat Mudiyansele Mudalihami and another ; on the east by Dansalamulahena claimed by Elahabadayalage Ukkuwa and another, road ; on the south by Bakmigolle-mukalana claimed by the Crown (reservation for cemetery), Bakmigollemukalana claimed by the Crown (cemetery) ; and on the west by Bakmigollemukalana claimed by the Crown.



Surveyor-General's Office,
Colombo, March 12, 1914.

Scale of 4 Chains to an Inch.


A. H. G. DAWSON,
for Acting Surveyor-General.

IX.—Preliminary plan 1,518.

Situation : Dunukewatta village in Gannawe korale of Kurunegala District.

Lot.	Name of Land.	Extent, A. R. P.
151	Stream	0 0 18

and bounded as follows : on the north by Tottilagolle-elahena claimed by Suduhakuruyalage Kiri Wattus and another, Hapugahamulahena claimed by the Crown, Kudugallehena claimed by Siddartha Unnanse of Dekinda Pansala and another ; on the east by the village limit of Kandehena ; and on the south and west by the boundary of the Province of Sabaragamuwa.



Surveyor-General's Office,
Colombo, March 12, 1914.

Scale of 4 Chains to an Inch.

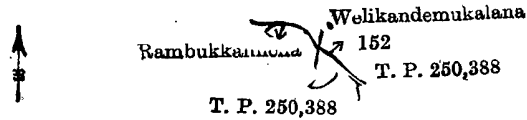
A. H. G. DAWSON,
for Acting Surveyor-General.

X.—Preliminary plan 1,518.

Situation : Dunukewatta village in Gannawe korale of Kurunegala District.

Lot.	Name of Land.	Extent, A. R. P.
152	Stream	0 0 3

and bounded as follows : on the north by Welikandamukalana claimed by Galaha Tea Company ; on the east and south by T. P. 250,388 ; and on the west by Rambukkanhena claimed by Herath Mudiyanse Lage Korale Appuhami.



Surveyor-General's Office,
Colombo, March 12, 1914.

Scale of 4 Chains to an Inch.
Kurunegala S. O. 71—1914.

A. H. G. DAWSON,
for Acting Surveyor-General.

Kurunegala Notice No. 5,219.

Notice under "The Waste Lands Ordinances of 1897, 1899, 1900, and 1903."

TAKE notice that unless within three months from June 5, 1914, the persons, if any, who claim any interest in the lands hereinafter mentioned or in any one or more of such lands make claim in person or in writing to the said lands or any of them or to some interest therein to J. M. Davies, Esq., Special Officer appointed under section 28 of "The Waste Lands Ordinances of 1897, 1899, 1900, and 1903," at his office at Fort, Colombo :

Such Special Officer, in pursuance of the powers vested in him by the said Ordinances, will declare by writing under his hand that the said lands, or such of them as to which no claim has been made, are the property of the Crown.

J. M. DAVIES,
Special Officer.

Description of the Lands referred to.

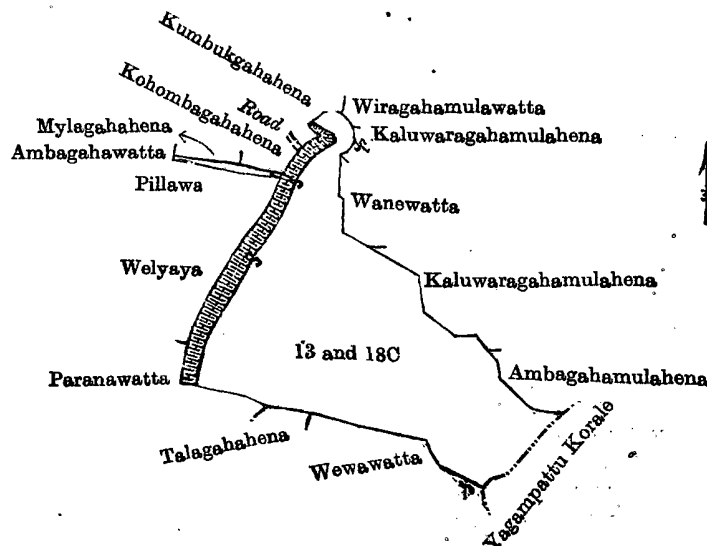
The following lots situated in the village of Karawuwewa, in the Kiniyama korale of the Katugampola hatpattu of the Kurunegala District, in the North-Western Province, as described in the annexed diagrams :—

I.—Preliminary plan 1,450.

Situation : Karawuwewa village in Kiniyama korale of Kurunegala District.

Lot.	Name of Land.	Extent, A. R. P.
13	Kumbukgahawewa (tank and bund)	10 2 37
18C	Kohombagahahena (reservation)	0 0 16
		10 3 13

and bounded as follows : on the north by Kumbukgahahena claimed by Andi Naide, Wiragahamulawatta claimed by Appu Naide, Kaluwaragahamulahena claimed by Punchi Andi Naide, Wanawatta claimed by Andi Naide ; on the east by Kaluwaragahamulahena claimed by Punchi Andi Naide, Ambagahamulahena claimed by Ungu Naide, the boundary of Yagampattu korale ; on the south by Wewawatta claimed by Pinna Naide, Talagahahena claimed by Appu Naide, Paranawatta (private) ; on the west by Paranawatta (private), Welyaya (private), Pillawa (private), Ambagahawatta claimed by Pinna Naide, Mylagahahena claimed by Ungu Naide, Kohombagahahena claimed by Andi Naide, a road, Kumbukgahahena claimed by Andi Naide.



Surveyor-General's Office,
Colombo, April 16, 1914.

Scale of 8 Chains to an Inch.

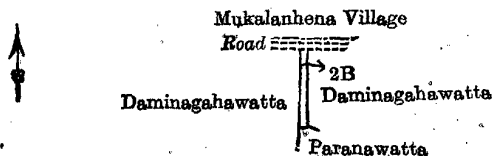
G. K. THORNHILL,
for Acting Surveyor-General.

II.—Preliminary plan 1,450.

Situation : Karawuwewa village in Kinyama korale of Kurunegala District.

Lot.	Name of Land.	Extent, A. R. P.
2B	Road	0 0 12

and bounded as follows : on the north by a road (the village limit of Mukalanhena); on the east by Daminagahawatta claimed by Maha Andi Naide; on the south by Parana-watta (private); on the west by Daminagahawatta claimed by Kuda Andi Naide.



Scale of 8 Chains to an Inch.


Surveyor-General's Office,
Colombo, April 16, 1914.G. K. THORNHILL,
for Acting Surveyor-General.

III.—Preliminary plan 1,450.

Situation : Karawuwewa village in Kinyama korale of Kurunegala District.

Lot.	Name of Land.	Extent, A. R. P.
16	Minipitiya (cemetery)	0 0 34

and bounded as follows : on the north by the village limit of Mukalanhena; on the east by Kadurugahamulawatta claimed by Pinna Naide; on the south by Kaluwaragahamulahena claimed by Punchi Andi Naide; on the west by Wiragahamulawatta claimed by Appu Naide.



Scale of 8 Chains to an Inch.

Surveyor-General's Office,
Colombo, April 16, 1914.G. K. THORNHILL,
for Acting Surveyor-General.

Kurunegala S. O. 72—1914.

Kurunegala Notice No. 5,220.

Notice under "The Waste Lands Ordinances of 1897, 1899, 1900, and 1903."

TAKE notice that unless within three months from June 5, 1914, the persons, if any, who claim any interest in the lands hereinafter mentioned or in any one or more of such lands or to some interest therein make claim in person or in writing to the said lands or any of them or to some interest therein to M. T. Archibald, Esq., Special Officer appointed under section 28 of "The Waste Lands Ordinances of 1897, 1899, 1900, and 1903," at his office at Fort, Colombo :

Such Special Officer, in pursuance of the powers vested in him by the said Ordinances, will declare by writing under his hand that the said lands, or such of them as to which no claim has been made, are the property of the Crown.

M. T. ARCHIBALD,
Special Officer.

Description of the Lands referred to.

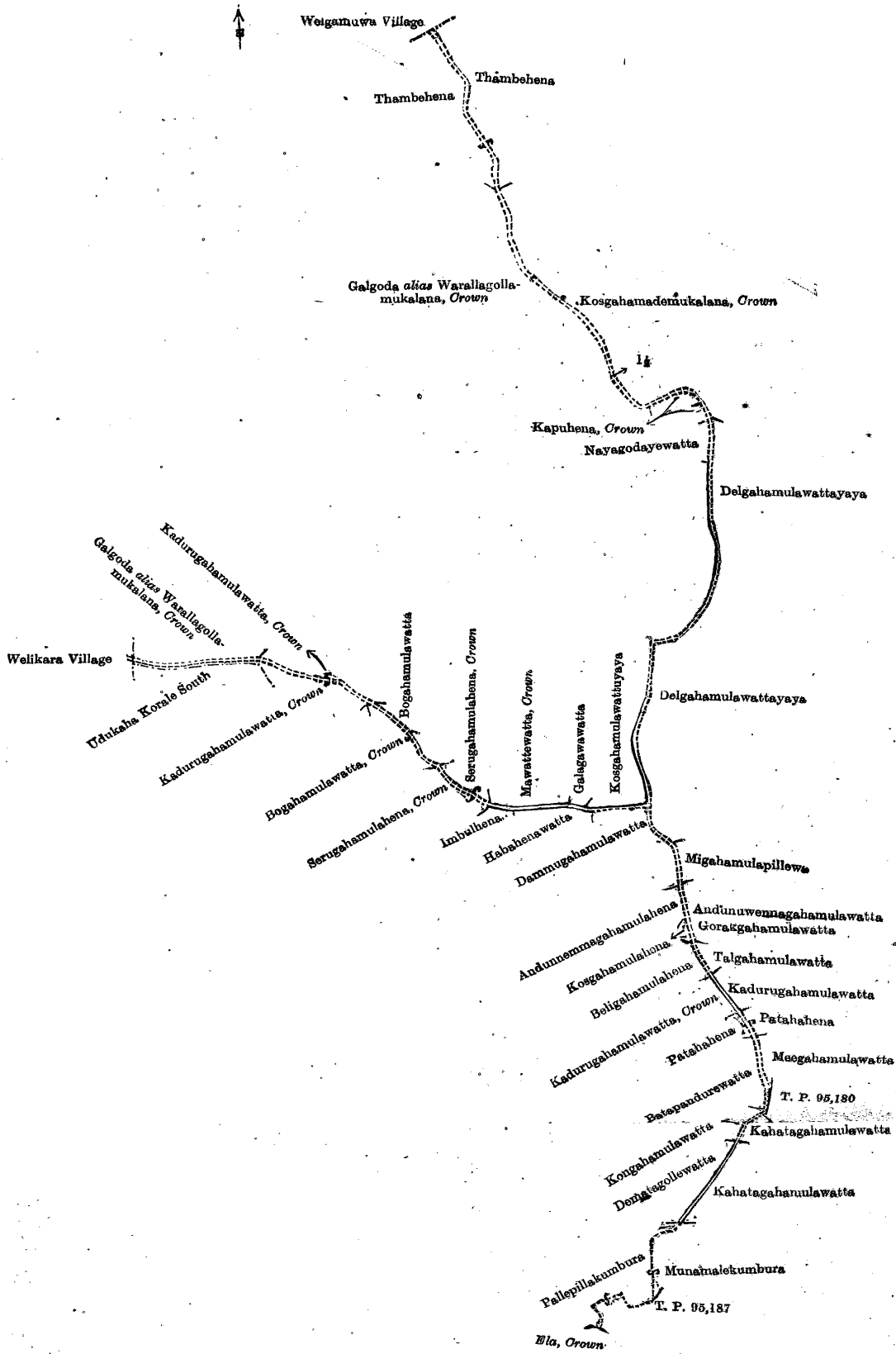
The following lots situated in the village of Kandegedera, in the Udukaha Korale East of the Dambadeni hatpattu of the Kurunegala District, in the North-Western Province, as described in the annexed diagrams :—

I.—Preliminary plan 444.

Situation : Kandegedera village in Udukaha Korale East of Kurunegala District.

Lot.	Name of Land.	Extent, A. R. P.
1½	Gansabhawa road	3 0 5

and bounded as follows : on the north by the village limit of Welgomuwa ; on the east by Thambehena claimed by Gamalalage Appuhami and another, Kosgahamademukalana claimed by the Crown, Delgahamulawattayaya (private), Migahamulapillewa claimed by Hetihamilage Kiri Banda and others, Andunuwannagahamulawatta claimed by Pinhami and others, Gorakagahamulawatta claimed by Sitta Berakaraya, Talgahamulawatta claimed by Patirennahalage Ukku Menika, Kadurugahamulawatta sold by the Crown, Patahahena sold by the Crown, Meegahamulawatta claimed by Balahami and others, T. P. 95,180, Kahatagahamulawatta claimed by Sitta Berakaraya, Munamalekumbura claimed by Asurappulihenayalage Lensuhenaya, T. P. 95,187 ; on the south by ela belonging to Crown, Pallepillakumbura claimed by Basnayaka Mudiyanselage Kirihami and others, Dematagollewatta claimed by Panchirala and another, Kongahamulawatta claimed by Ranhami and others, Batapandurewatta claimed by Appuhami and others, Patahahena sold by the Crown, Kadurugahamulawatta claimed by the Crown, Beligahamulahena sold by the Crown, Kosgahamulahena claimed by Kandegedera Vihare, Andunemmagahamulahena sold by the Crown, Dammugahamulawatta claimed by Asurappulihenayalage Rana-henaya, Habahenawatta sold by the Crown, Imbulhena sold by the Crown, Serugahamulahena claimed by the Crown, Bogahamulawatta claimed by the Crown, Kadurugahamulawatta claimed by the Crown, boundary limit of Udukaha Korale South, village limit of Welikare ; and on the west by village limit of Welikare, Galgoda alias Warallagolla mukalana claimed by the Crown, Kadurugahamulawatta claimed by the Crown ; Bogahamulawatta claimed by the Crown, Serugahamulahena claimed by the Crown, Mawattewatta claimed by the Crown, Galagawawatta sold by the Crown, Kosgahomulawattayaya (private), Nayagodayawatta sold by the Crown, Kapuhena claimed by the Crown, Galgoda alias Warallagollamukalana claimed by the Crown, Thambehena claimed by Gamalalage Appuhami and another.



Surveyor-General's Office,
Colombo, April 8, 1914.

Scale of 8 Chains to an Inch.

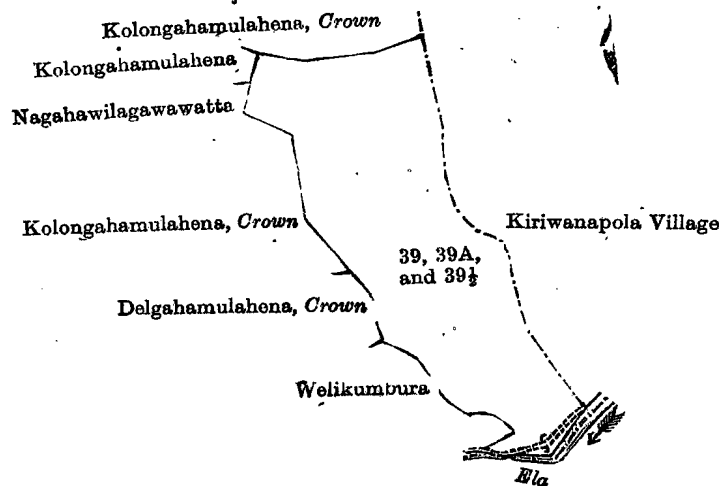
G. K. THORNTON,
for Acting Surveyor-General.
D 5

III.—Preliminary plan 444.

Situation : Kandegedera village in Udukaha Korale East of Kurunegala District.

Lot.	Name of Land.	Extent, A. R. P.
39	Welikandemukulana	3 3 35
39A	Do.	6 1 21
39½	Road and footpath	0 0 13
		10 1 29

and bounded as follows : on the north by Kolongahamulahena claimed by the Crown ; on the east by the village limit of Kiriwanapola ; on the south by an ela ; and on the west by Welikumbura claimed by Galbodayalage Kiriya, Delgahamulahena claimed by the Crown, Kolongahamulahena claimed by the Crown, Nagahawilagawawatta sold by the Crown, Kolongahamulahena sold by the Crown.



Scale of 8 Chains to an Inch.

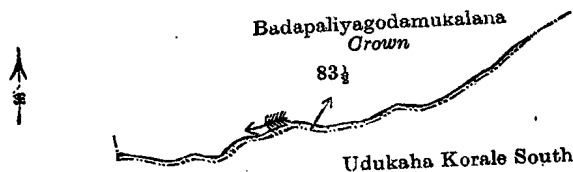
Surveyor-General's Office,
Colombo, April 8, 1914.G. K. THORNHILL,
for Acting Surveyor-General.

IV.—Preliminary plan 444.

Situation : Kandegedera village in Udukaha Korale East of Kurunegala District.

Lot.	Name of Land.	Extent, A. R. P.
83½	Ela (stream)	0 0 14

and bounded as follows : on the north by Badapaliyagodamukulana claimed by the Crown ; on the east, south, and west by the boundary of Udukaha Korale South.



Scale of 8 Chains to an Inch.

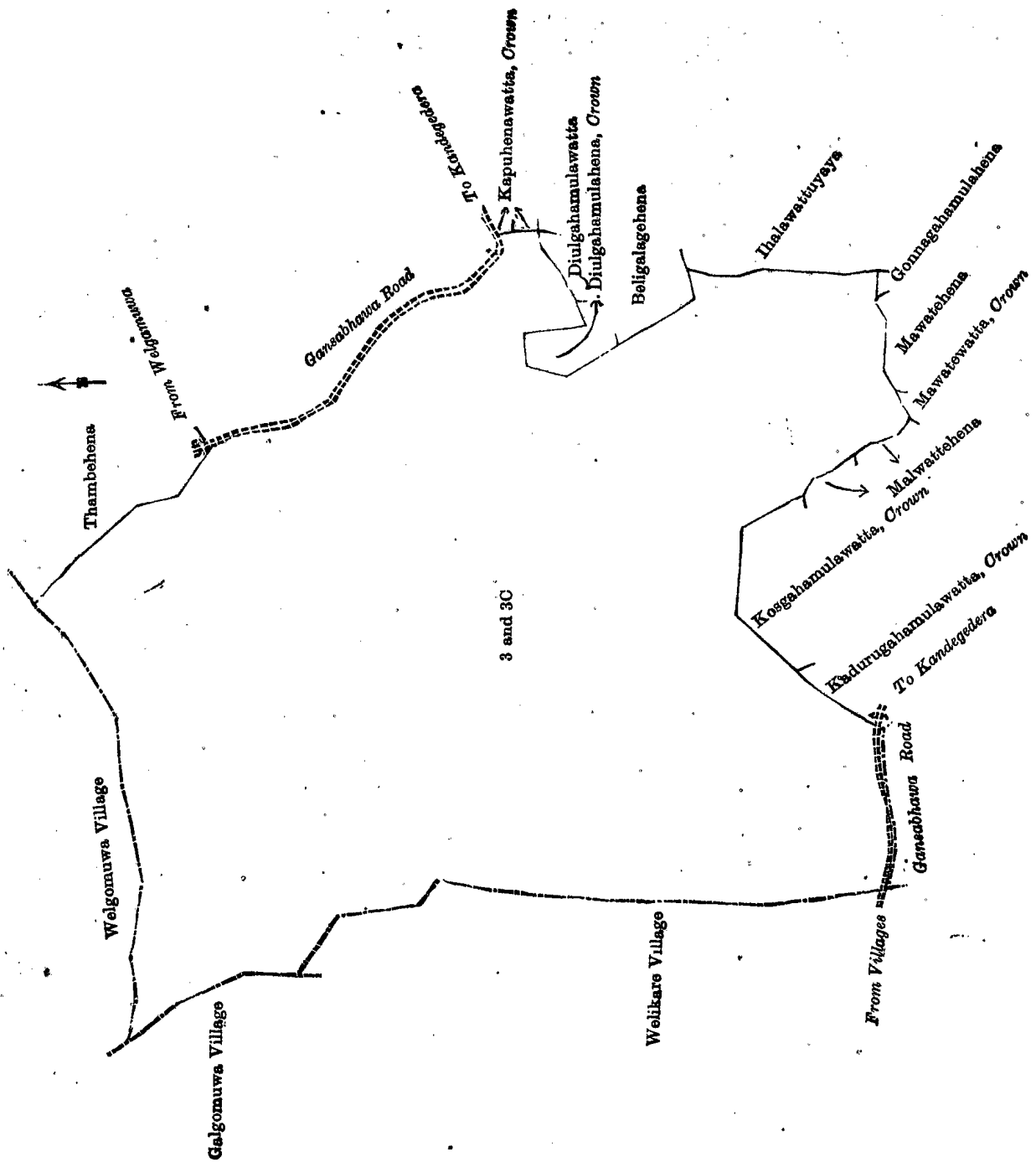
Surveyor-General's Office,
Colombo, April 8, 1914.G. K. THORNHILL,
for Acting Surveyor-General.

V.—Preliminary plan 444.

Situation : Kandegedera village in Udukaha Korale East of Kurunegala District.

Lot.	Name of Land.	Extent, A. R. P.
3	Galgoda alias Warallagollamukulana	101 2 38
3C	Welgalaelahena	5 2 22
		107 1 20

and bounded as follows : on the north by the village limit of Welgomuwa ; on the east by Thambehena claimed by Gamalalage Appuhani and another, Gansabhawa road from Weligamuwa to Kandegedera, Kapuhenawatta claimed by the Crown, Diulgahamulawatta claimed by Gunaratetena and others, Diulgahamulahena claimed by the Crown, Beligalahena sold by the Crown, Thalawattuyaya (private) ; on the south by Gonnagahamulahena claimed by Sarappuli Henayala, Mawatehena sold by the Crown, Mawatewatta claimed by the Crown, Malwattchena sold by the Crown, Kogahamulawatta claimed by the Crown, Kadurugahamulawatta sold by the Crown, Gansabhawa road ; and on the west by the village limit of Welikare, village limit of Galgomuwa.



Surveyor-General's Office,
Colombo, April 8, 1914.

Scale of 8 Chains to an Inch.

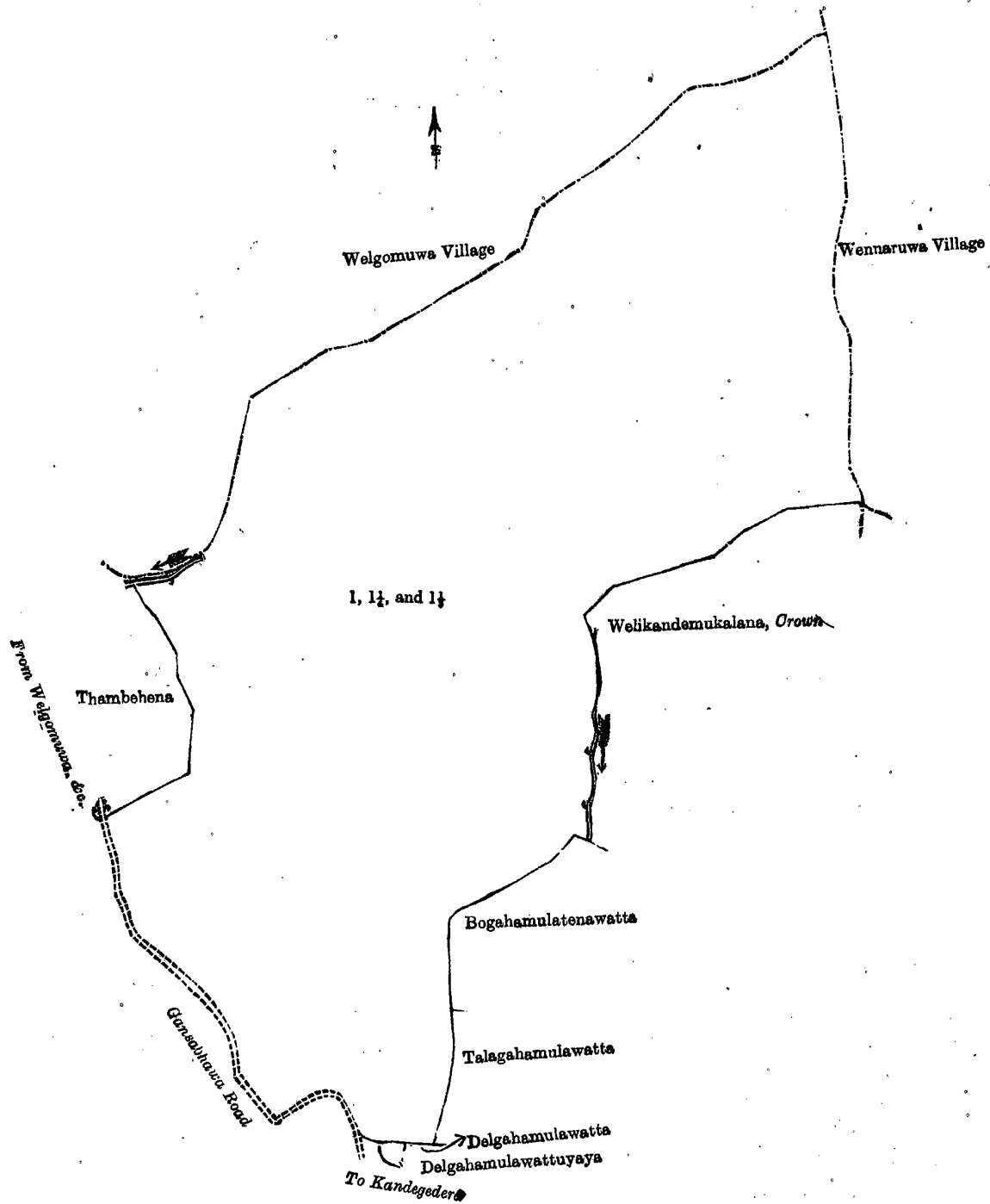
G. K. THORNHILL,
for Acting Surveyor-General.

VI.—Preliminary plan 444.

Situation : Kandededera village in Udukaha Korale East of Kurunegala District.

Lot.	Name of Land.	Extent, A.	R.	P.
1	Kosgahamademukalana	111	1	26
1½	Ela (stream)	0	0	6
1½	Do. (do.)	0	0	17
		111	2	9

and bounded as follows : on the north by the village limit of Welgomuwa ; on the east by the village limit of Wennaruwa, Welikandemukalana claimed by the Crown, an ela, Bogahamulatennawatta sold by the Crown, Talagahamulawatta sold by the Crown, Delgahamulawatta sold by the Crown ; on the south by Delgahamulawatta sold by the Crown, Delgahamulawattuyaya (private), Gansabhawa road from Kandededera to Welgomuwa ; on the west by Gansabhawa road from Kandededera to Welgomuwa, Thambehena claimed by Gamaralalage Appuhami and another.



Scale of 8 Chains to an Inch.

Surveyor-General's Office,
Colombo, April 8, 1914.

G. K. THORNHILL,
for Acting Surveyor-General.

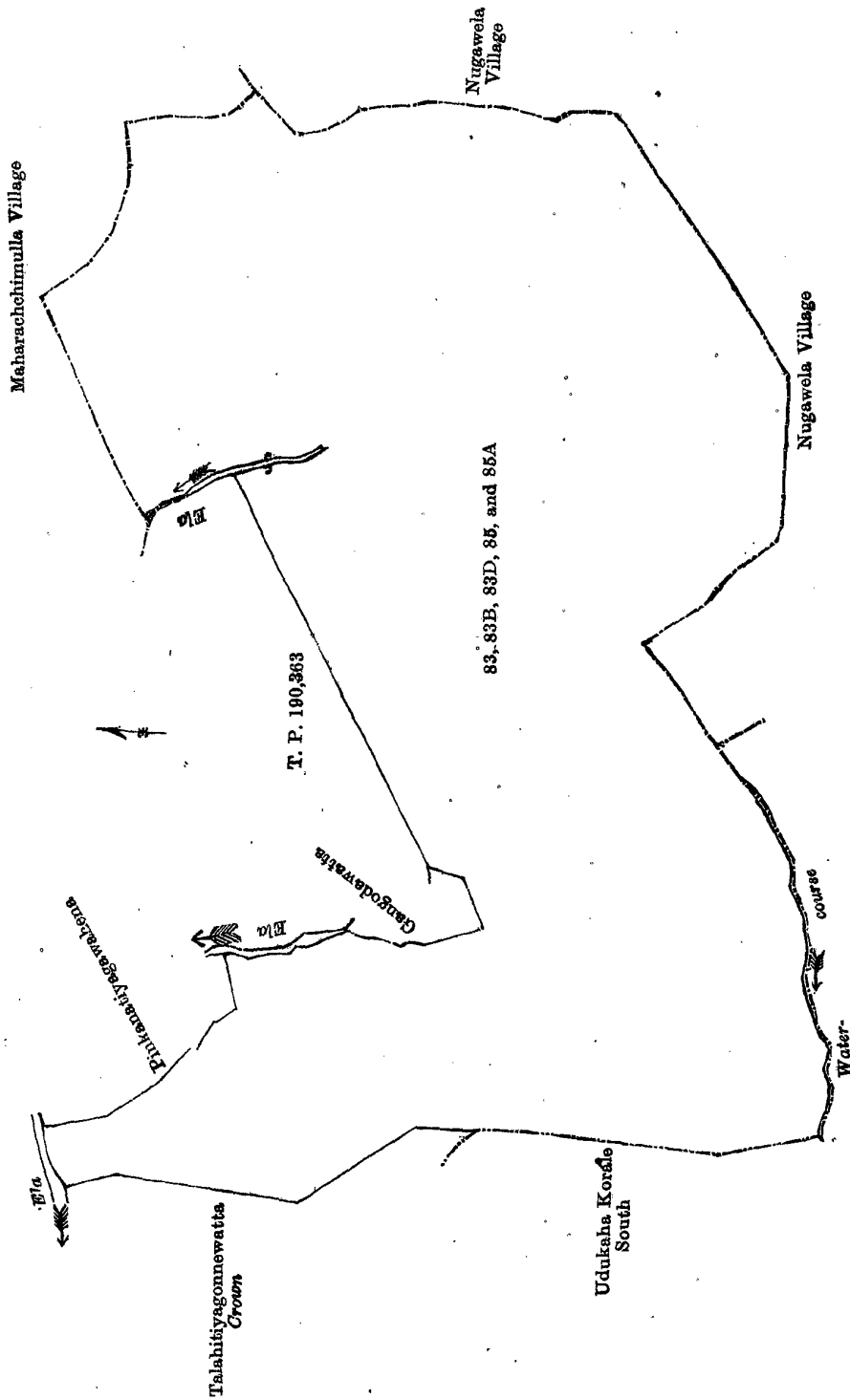
VII.—Preliminary plan 444.

Situation : Kandegedera village in Udukaha Korale East of Kurunegala District.

Lot.	Name of Land.	Extent, A.	R.	P.
83	Badapaliyagodamukalana	50	0	12
83B	Talahitiyagonnemukalana	16	1	37
83D	Badapaliyagoda	0	0	37
85	Badapaliyagodamukalana	53	1	15
85A	Do.	1	3	15

121 3 36

and bounded as follows : on the north by an ela, Pinkanatiyagawahena sold by the Crown, an ela, Gangodawatta sold by the Crown, T. P. 190,363, an ela, village limit of Maharachchimulla ; on the east by the village limit of Maharachchimulla, the village limit of Nugawela ; on the south by the village limit of Nugawela, water-course, the boundary of Udukaha Korale South ; and on the west by the boundary of Udukaha Korale South, Talahitiyagonnemawatta claimed by the Crown.



Surveyor-General's Office,
Colombo, April 8, 1914.

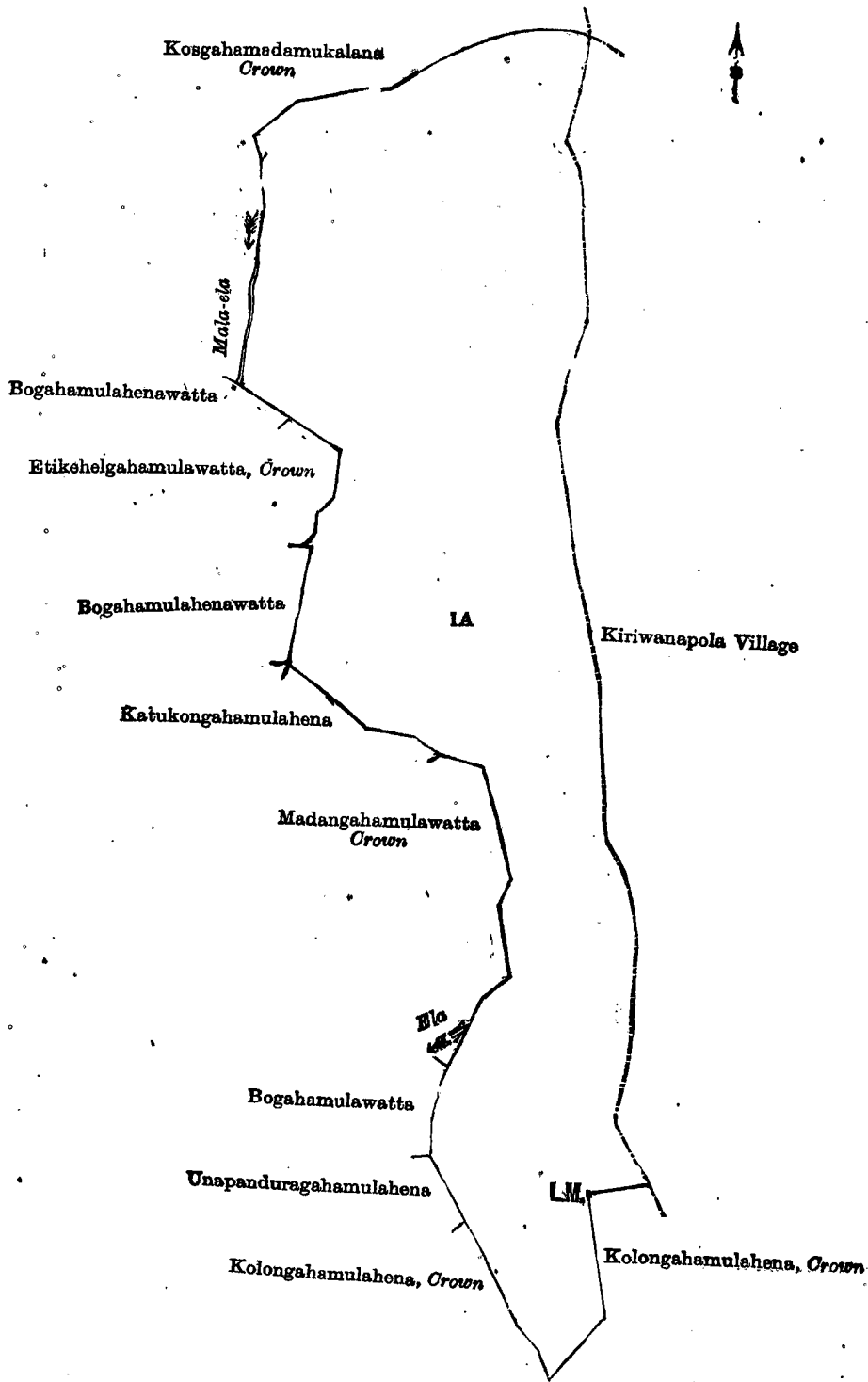
Scale of 8 Chains to an Inch.

G. K. THORNHILL,
for Acting Surveyor-General.

VIII.—Preliminary plan 444.
Situation: Kandegedera village in Udukaha Korale East of Kurunegala District.

Lot.	Name of Land.	Extent, A. R. P.
1A	Welikandemukulana	57 1 7

and bounded as follows: on the north by Kosgahamadamukulana claimed by the Crown; on the east by the village limit of Kiriwanapola; on the south by Kolongahamulahena claimed by the Crown; and on the west by Kolongahamulahena Madangahamulawatta claimed by the Crown, Unapanduragahamulahena sold by the Crown, Bogahamulawatta sold by the Crown, an ela, Bogahamulawatta sold by the Crown, Katukongahamulahena claimed by M. O. A. Jaysawardana and others, Bogahamulawatta sold by the Crown, Mala-ela, Kosgahamadamukulana claimed by the Crown, Bogahamulawatta sold by the Crown.



Surveyor-General's Office,
Colombo, April 8, 1914.

Scale of 8 Chains to an Inch.

Kurunegala S. O. 73—1914.

G. K. THORNHILL,
for Acting Surveyor-General.

Anuradhapura Notice No. 5,221.

Notice under "The Waste Lands Ordinances of 1897, 1899, 1900, and 1903."

TAKE notice that unless within three months from June 5, 1914, the persons, if any, who claim any interest in the lands hereinafter mentioned or in any one or more of such lands make claim in person or in writing to the said lands or to some interest therein to W. L. Murphy, Esq., Special Officer appointed under section 28 of "The Waste Lands Ordinances of 1897, 1899, 1900, and 1903," at his office at Fort, Colombo:

Such Special Officer, in pursuance of the powers vested in him by the said Ordinances, will declare by writing under his hand that the said lands, or such of them as to which no claim has been made, are the property of the Crown.

W. L. MURPHY,
Special Officer.

Description of the Lands referred to.

The following lots situated in the village of Wewelketiya, in the Kende tulana of the Kende korale of the Nuwaragam palata, in the North-Central Province, as described in the annexed diagram:—

Preliminary plan 589.

Situation: Wewelketiya village in Kende korale of Nuwarakalawiya district.

Lot.	Name of Land.	Extent, A. R. P.	Lot.	Name of Land.	Extent, A. R. P.
1	Wewelketiyamukalana	605 0 35	6B	Palugahaidama	0 2 0
1A	Do.	115 2 4	7	Meegahawala	0 0 21
1B	Alutaccara	2 2 27	10A	Wewelketiyawela	0 2 38
1C	Wewelketiyamukalana	4 3 35	11	Para-addara-accara	5 2 3
1D	Do.	0 0 10	11A	Do.	0 1 5
1F	Accaraidama	0 0 15	14	Wewelketiyetisbamba	5 1 7
1G	Minipittaniyepara	0 0 9	17	Wekandapaulakele	0 3 18
1H	Alutaccara	3 0 0	17A	Do.	1 1 21
1J	Accaraidama	0 0 17	17B	Alutaccara	0 0 34
1K	Alutaccara	2 1 25	18	Wewelketiyawewa	105 3 35
1L	Wewelketiyamukalana	7 2 27	22	Ganpara (minor road)	5 1 29
1M	Alutaccara	2 0 17	23	Wekanda	0 2 23
1N	Do.	1 3 4	24	Kudagama-ela	1 1 25
1O	Do.	1 2 24	25	Ela	0 0 11
1P	Do.	1 1 2	26	Wan-ela	0 0 36
1R	Do.	2 3 4	27	Karattapara	0 1 25
1S	Do.	0 1 13	28	Do.	0 1 18
1T	Wewelketiyamukalana	82 0 20	29	Wekanda	0 1 7
2	Minipittaniya	0 2 0	30	Ela	0 2 14
3A	Kirimetiaccara	0 3 16	31	Do.	0 0 37
4A	Do.	0 1 26	32	Do.	0 1 14
5	Lolugaswewa	21 1 0			
6	Palugahaidama	1 1 38			989 0 35

and bounded as follows: on the north by the village limit of Tamarahamillewa; on the east by the boundary of the Kalpe korale; on the south by the boundary of the Kalpe korale, the village limit of Tambalagollewa; on the west by the village limit of Pihimbiyagollewa, the village limit of Tamarahamillewa.

NOTE.—The following lots lying within the above boundaries are excluded from this notice, and their aggregate acreage of 130 acres and 1 rood is not included in the acreage of 989 acres and 35 perches given above:—

Preliminary plan 589.

Lot.	Name of Land.	Extent, A. R. P.	Lot.	Name of Land.	Extent, A. R. P.
1E	T. P. 269,845	2 0 12	13	T. P. 274,596	0 0 35
1I	T. P. 269,846	3 0 22	15	Wewelkitiyegangoda	1 3 36
1Q	T. P. 276,836	1 1 26	16	T. P. 253,499	1 3 28
3	T. P. 254,983	8 0 25	19	Pahalapokuna	0 0 33
4	T. P. 224,766	6 3 37	20	Ihalapokuna	0 1 20
6A	T. P. 260,904	1 0 33	21	Tambalagollewe Rangiri Dambulu Vihare	10 3 38
8	T. Ps. 153,325 and 260,905	14 3 39	21½	Pansalebima	4 1 30
10	T. Ps. 153,314, 154,228, 182,559, 182,560, 222,812, and 224,787	66 3 35			
12	T. Ps. 224,765 and 274,534	5 0 31			130 1 0

For Diagram see page 719

Hambantota Notice No. 5,222.**Notice under "The Waste Lands Ordinances of 1897, 1899, 1900, and 1903."**

TAKE notice that unless within three months from June 5, 1914, the persons, if any, who claim any interest in the lands hereinafter mentioned or in any one or more of such lands appear before the Assistant Government Agent of the Hambantota District, at the Hambantota Kachcheri, and make claim to the said lands or any of them or to some interest therein:

Such Assistant Government Agent, in pursuance of the powers vested in him by "The Waste Lands Ordinances of 1897, 1899, 1900, and 1903," will declare by writing under his hand that the said lands, or such of them as to which no claim has been made, are the property of the Crown.

E. T. MILLINGTON,
Assistant Government Agent.

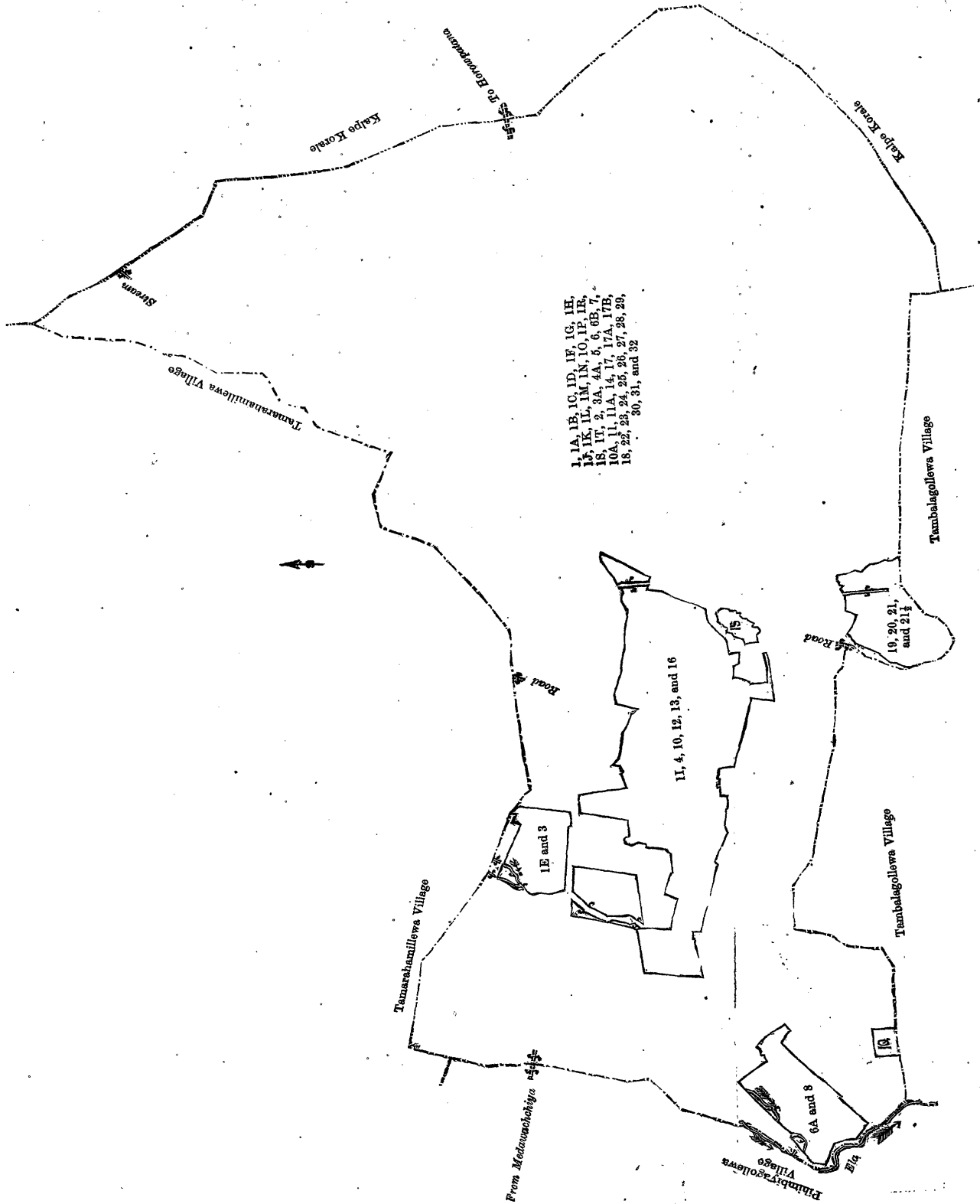
Description of the Lands referred to.

The following lots situated in the village of Warapitiya, in West Giruwa pattu of the Hambantota District, in the Southern Province, as described in the annexed diagrams:—

I.—Preliminary plan 52. Field sheet O/15/37-45.

Situation: Warapitiya village in West Giruwa pattu of Hambantota District.

Lot.	Name of Land.	Extent, A. R. P.
19	Kebellaketiyahena	4 1 17

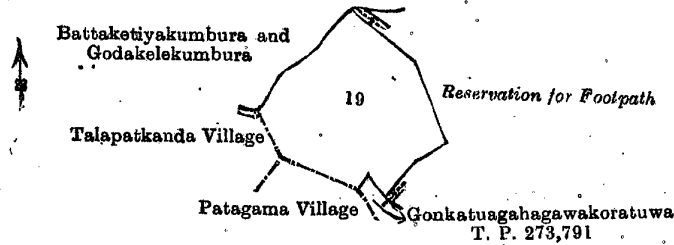


Surveyor-General's Office,
Colombo, March 20, 1914.

Scale of 16 Chains to an Inch.
Anuradhapura S. O. 7—1914.

G. K. THORNHILL,
for Acting Surveyor-General.

and bounded as follows: on the north by Bataketiya-kumbura and Godakelekumbura claimed by Agalakada Sobita Terunnanse and reservation for footpath; on the east by reservation for footpath; on the south by Patagama village and Gonkatuagahagawakoruwa sold to Agalakada Sobita Terunnanse, T. P. 273,791; and on the west by Bataketiya-kumbura and Godakelekumbura claimed by Agalakada Sobita Terunnanse and Talapatkanda village.



Surveyor-General's Office,
Colombo, August 7, 1913.

Scale of 8 Chains to an Inch.

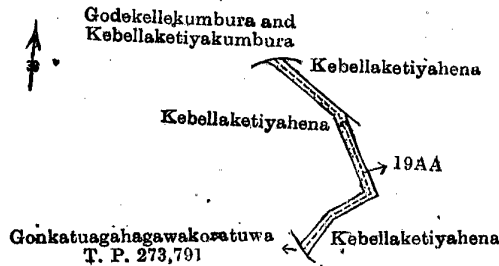
A. J. WICKWAR,
for Surveyor-General.

II.—Preliminary plan 52. Field sheet O/15/37-45.

Situation: Warapitiya village in West Giruwa pattu of Hambantota District.

Lot.	Name of Land.	Extent, A. R. P.
19AA ..	Kebellaketiya-hena (reservation for a path)	0 1 12

and bounded as follows: on the north by Godekellekumbura and Kebellaketiya-kumbura claimed by Agalakada Sobita Terunnanse and Kebellaketiya-hena claimed by Agalakada Sobita Terunnanse; on the east by Kebellaketiya-hena claimed by Agalakada Sobita Terunnanse; on the south by Gonkatuagahagawakoruwa sold to Agalakada Sobita Terunnanse, T. P. 273,791, Kebellaketiya-hena claimed by Agalakada Sobita Terunnanse; and on the west by Kebellaketiya-hena claimed by Agalakada Sobita Terunnanse.



Surveyor-General's Office,
Colombo, August 7, 1913.

Scale of 8 Chains to an Inch.

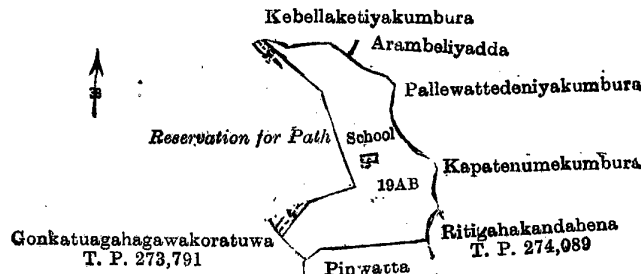
A. J. WICKWAR,
for Surveyor-General.

III.—Preliminary plan 52. Field sheet O/15/37-45.

Situation: Warapitiya village in West Giruwa pattu of Hambantota District.

Lot.	Name of Land.	Extent, A. R. P.
19AB ..	Kebellaketiya-hena	4 0 38

and bounded as follows: on the north by Kebellaketiya-kumbura claimed by Agalakada Sobita Terunnanse; on the east by Arambeliyadda claimed by Agalakada Sobita Terunnanse, Pallewattedeniyakumbura claimed by Agalakada Sobita Terunnanse, Kapatenumekumbura claimed by M. Adirian and others and Ritigahakandahena sold to R. J. Thomishami and others, T. P. 274,089; on the south by Pinwatta granted on certificate of quiet possession and Gonkatuagahagawakoruwa sold to Agalakada Sobita Terunnanse, T. P. 273,791; and on the west by the reservation for path.



Surveyor-General's Office,
Colombo, August 7, 1913.

Scale of 8 Chains to an Inch.

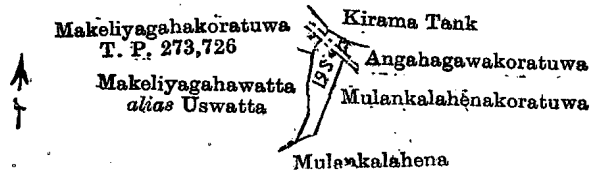
A. J. WICKWAR,
for Surveyor-General.

IV.—Preliminary plan 52. Field sheet O/15/37-45.

Situation: Warapitiya village in West Giruwa pattu of Hambantota District.

Lot.	Name of Land.	Extent, A. R. P.
19S ..	Mulankolahenekalle	0 1 17

and bounded as follows: on the north by Makeliyagahakoruwa claimed by Agalakada Sobita Terunnanse, T. P. 273,726, and Kirama tank; on the east by Angahagawakoruwa claimed by Kospelage Singho Appu and Mulankolahenekalle claimed by H. O. Jayawardana, Mudaliyar; on the south by Mulankolahenekalle claimed by H. O. Jayawardana, Mudaliyar; and on the west by Makeliyagahakoruwa claimed by Agalakada Sobita Terunnanse, T. P. 273,726, and Makeliyagahawatta alias Uswatta claimed by Agalakada Sobita Terunnanse.



Surveyor-General's Office,
Colombo, August 7, 1913.

Scale of 8 Chains to an Inch.

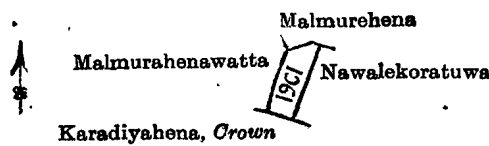
A. J. WICKWAR,
for Surveyor-General.

V.—Preliminary plan 52. Field sheet O/15/37-45.

Situation : Warapitiya village in West Giruwa pattu of Hambantota District.

Lot.	Name of Land.	Extent, A. R. P.
19C1	Malmurahena	0 1 12

and bounded as follows : on the north by Malmurahena claimed by J. T. Davithhami and others ; on the east by Nawalekoratuwa claimed by K. Dingi Appu ; on the south by Karadiyahana declared Crown ; and on the west by Malmurahenawatta claimed by Appu.



Surveyor-General's Office,
Colombo, August 7, 1913.

Scale of 8 Chains to an Inch.

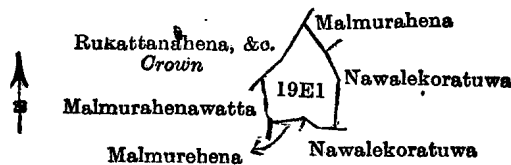
A. J. WICKWAR,
for Surveyor-General.

VI.—Preliminary plan 52. Field sheet O/15/37-45.

Situation : Warapitiya village in West Giruwa pattu of Hambantota District.

Lot.	Name of Land.	Extent, A. R. P.
19E1	Malmurahenawatta	0 3 26

and bounded as follows : on the north by Rukattanahena, &c., Crown, and Malmurahena claimed by J. T. Dantuhami ; on the east by Malmurahena claimed by J. T. Dantuhami and Nawalekoratuwa claimed by K. Appu ; on the south by Malmurahena claimed by K. D. Janis and others and Nawalekoratuwa claimed by K. Dingi Appu ; and on the west by Rukattanahena, &c., Crown, and Malmurahenawatta claimed by Appu.



Surveyor-General's Office,
Colombo, August 7, 1913.

Scale of 8 Chains to an Inch.

A. J. WICKWAR,
for Surveyor-General.

VII.—Preliminary plan 52. Field sheet O/15/37-45.

Situation : Warapitiya village in West Giruwa pattu of Hambantota District.

Lot.	Name of Land.	Extent, A. R. P.
19W1	Bogahakoratuwa	0 1 16

and bounded as follows : on the north by Galpolahenakoratuwa declared Crown under the Waste Lands Ordinance and Kongahawattakalle declared Crown under the Waste Lands Ordinance ; on the east and south by Diganwalagawawatta claimed by A. Jayasiriya and others ; and on the west by Galpolahenakoratuwa sold by Crown, Diganwalagawawatta claimed by A. Jayasiriya and others.



Surveyor-General's Office,
Colombo, August 7, 1910.

Scale of 8 Chains to an Inch.

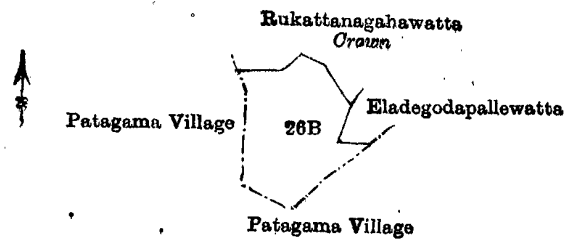
A. J. WICKWAR,
for Surveyor-General.

VIII.—Preliminary plan 52. Field sheet O/15/37-45.

Situation : Warapitiya village in West Giruwa pattu of Hambantota District.

Lot.	Name of Land.	Extent, A. R. P.
26B	Rukattenagahawattakalla	2 1 37

and bounded as follows : on the north by Rukattenagahawatta, Crown ; on the east by Eladegodapallewatta claimed by H. R. Babaya and others ; on the south by Patagama village boundary ; and on the west by Patagama village boundary.



Surveyor-General's Office,
Colombo, August 7, 1913.

Scale of 8 Chains to an Inch.

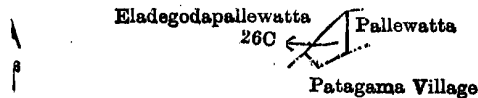
A. J. WICKWAR,
for Surveyor-General.

IX.—Preliminary plan 52. Field sheet O/15/37-45.

Situation : Warapitiya village in West Giruwa pattu of Hambantota District.

Lot.	Name of Land.	Extent, A. R. P.
26C	Rukattanagahawattakalla	0 0 37

and bounded as follows : on the north by Eladegodapallewatta claimed by H. R. Babaya and others ; on the east by Pallewatta sold by Crown ; on the south by Patagama village boundary ; and on the west by Patagama village boundary.



Surveyor-General's Office,
Colombo, August 7, 1913.

Scale of 8 Chains to an Inch.

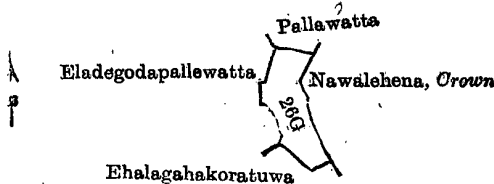
A. J. WICKWAR,
for Surveyor-General.

X.—Preliminary plan 52. Field sheet O/15/37-45.

Situation : Warapitiya village in West Giruwa pattu of Hambantota District.

Lot.	Name of Land.	Extent, A. R. P.
26G	Pallawatta	0 3 12

and bounded as follows : on the north by Pallawatta claimed by H. R. Babanisa ; on the east by Nawalehena, Crown ; on the south by Ehalagahakoratuwa claimed by H. R. Babanisa ; and on the west by Eladegodapallewatta claimed by H. R. Babaya and others.



Surveyor-General's Office,
Colombo, August 7, 1913.

Scale of 8 Chains to an Inch.

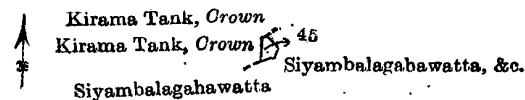
A. J. WICKWAR,
for Surveyor-General.

XI.—Preliminary plan 52. Field sheet O/15/38-46.

Situation : Warapitiya village in West Giruwa pattu of Hambantota District.

Lot.	Name of Land.	Extent, A. R. P.
45	Gorakagahawattadeniya	0 0 14

and bounded as follows : on the north by Kirama tank, Crown ; on the east and south by Siyambalagahawatta, &c., claimed by A. P. Adduana ; and on the west by Kirama tank, Crown.



Surveyor-General's Office,
Colombo, August 7, 1913.

Scale of 8 Chains to an Inch.

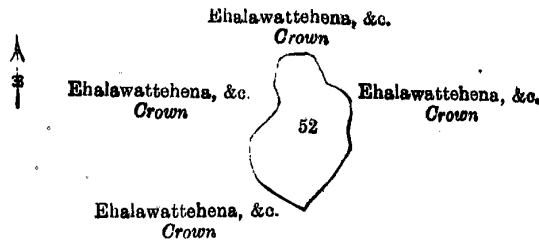
A. J. WICKWAR,
for Surveyor-General.

XII.—Preliminary plan 52. Field sheet O/15/38-46.

Situation : Warapitiya village in West Giruwa pattu of Hambantota District.

Lot.	Name of Land.	Extent, A. R. P.
52	Kosgahahakoratuwa	2 0 4

and bounded as follows : on the north by Ehalawattahena, &c., Crown ; on the east by Ehalawattahena, &c., Crown ; on the south by Ehalawattahena, &c., Crown ; and on the west by Ehalawattahena, &c., Crown.



Surveyor-General's Office,
Colombo, August 7, 1913.

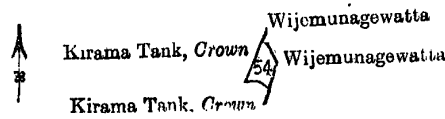
Scale of 8 Chains to an Inch.

A. J. WICKWAR,
for Surveyor-General.

XIII.—Preliminary plan 52. Field sheet O/15/38-46.
Situation: Warapitiya village in West Giruwa pattu of Hambantota District.

Lot.	Name of Land.	Extent, A. R. P.
54	Medawatteliyadda	0 0 24

and bounded as follows: on the north by Wijemunagewatta claimed by A. Rodda; on the east by Wijemunagewatta claimed by A. Rodda; on the south by Kirama tank; and on the west by Kirama tank.



Surveyor-General's Office,
Colombo, August 7, 1913.

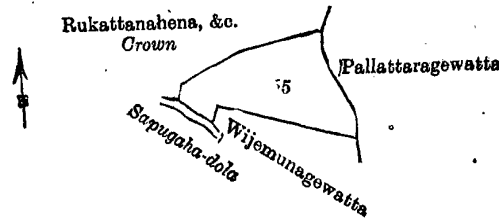
Scale of 8 Chains to an Inch.

A. J. WICKWAR,
for Surveyor-General.

XIV.—Preliminary plan 52. Field sheet O/15/38-46.
Situation: Warapitiya village in West Giruwa pattu of Hambantota District.

Lot.	Name of Land.	Extent, A. R. P.
55	Tundolagawabeddakela	2 0 32

and bounded as follows: on the north by Rukattanahena, &c., Crown; on the east by Pallattaragewatta sold to D. J. Gunasekera; on the south by Wijemunagewatta claimed by A. Rodda; and on the west by Sapugaha-dola.



Surveyor-General's Office,
Colombo, August 7, 1913.

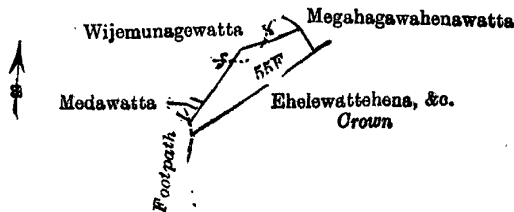
Scale of 8 Chains to an Inch.

A. J. WICKWAR,
for Surveyor-General.

XV.—Preliminary plan 52. Field sheet O/15/38-46.
Situation: Warapitiya village in West Giruwa pattu of Hambantota District.

Lot.	Name of Land.	Extent, A. R. P.
55F	Landahena	0 3 15

and bounded as follows: on the north by Wijemunagewatta claimed by Agampodige Rodda and others; on the east by Megahagawahenawatta claimed by W. M. Heena and others; on the south by Ehalawattehena, &c., Crown; and on the west by Medawatta claimed by P. H. Don Adirian and others and footpath.



Surveyor-General's Office,
Colombo, August 7, 1913.

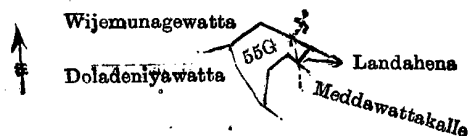
Scale of 8 Chains to an Inch.

A. J. WICKWAR,
for Surveyor-General.

XVI.—Preliminary plan 52. Field sheet O/15/38-46.
Situation: Warapitiya village in West Giruwa pattu of Hambantota District.

Lot.	Name of Land.	Extent, A. R. P.
55G	Medawatta	0 2 17

and bounded as follows: on the north by Wijemunagewatta claimed by A. Rodda and others; on the east by Landahena claimed by D. A. J. Gunasekera and others and Medawattakella claimed by P. Don Adirian and others; on the south by Doladeniyawatta claimed by D. A. J. Gunasekera and others and Medawattakella claimed by P. Don Adirian and others; and on the west by Doladeniyawatta claimed by D. A. J. Gunasekera and others.



Surveyor-General's Office,
Colombo, August 7, 1913.

Scale of 8 Chains to an Inch.

A. J. WICKWAR,
for Surveyor-General.

FINAL ORDERS.

Matara S. O. No. 1,660.

Order under Section 2 of "The Waste Lands Ordinances of 1897, 1899, 1900, and 1903," declaring Lands to be Crown Property.

In the matter of the lands commonly called or known as Thekkawatta *alias* Maha-arambewatta, &c., situate in the village of Owitigamuwa, in the Gangaboda pattu of the Matara District, in the Southern Province, and of "The Waste Lands Ordinances of 1897, 1899, 1900, and 1903."


THE notice required by section 1 of "The Waste Lands Ordinances of 1897, 1899, 1900, and 1903," having been duly published in manner prescribed by that section in respect of the above-named lands (*vide* Notice No. 4,988), and no claim having been made to the said lands or to any interest therein within the period of three months from the date specified in the said notice, I, Ralph Marcus Meaburn Worsley, Special Officer appointed under section 28 of the said Ordinances under and by virtue of the powers vested in me in that behalf by section 2 of the said Ordinances, do hereby, on March 30, 1914, order and declare that the said lands, as more fully described herein below, situate in the village of Owitigamuwa, in the Gangaboda pattu of the Matara District, in the Southern Province, and shown as lots 267A and 267B in preliminary plan 572 and in the annexed diagram, and containing in extent 2 acres 1 rood and 3 perches, are the property of the Crown.

Description of the Lands referred to.

The following lots situated in the village of Owitigamuwa, in the Gangaboda pattu of the Matara District, in the Southern Province, as described in the annexed diagram:—

Lot.	Situation: Owitigamuwa village in Gangaboda pattu of Matara District.	Name of Land.	Extent, A. R. P.
267A	..	Thekkawatta <i>alias</i> Maha-arambewatta	2 0 25
267B	..	Do. (reservation for path)	0 0 18
			2 1 3

and bounded as follows: on the north by Wekadallekumbura claimed by R. L. Don Lewis; on the east by Pansalawatta sold by the Crown (T. P. 295,471), Maha-arambehena sold by the Crown (T. P. 296,224), T. P. 53,747; on the south by a Gansabhawa path; on the west by Medagodawatta sold by the Crown.



Surveyor-General's Office,
Colombo, February 26, 1914.

Scale of 8 Chains to an Inch.

G. K. THRONHILL,
for Surveyor-General.

R. M. WORSLEY,
Special Officer.

March 30, 1914.

Matara S. O. No. 1,661.

Order under Section 4, Sub-section (1), of "The Waste Lands Ordinances of 1897, 1899, 1900, and 1903," declaring Land to be Crown Property.

In the matter of the land commonly called or known as Thekkawatta *alias* Maha-arambewatta, situate in the village of Owitigamuwa, in the Gangaboda pattu of the Matara District, in the Southern Province, and of "The Waste Lands Ordinances of 1897, 1899, 1900, and 1903."

WHEREAS in pursuance of section 1 of the said Ordinances it was duly notified on August 29, 1913, that if no claim to the land commonly called or known as Thekkawatta *alias* Maha-arambewatta, situate in the village of Owitigamuwa, in the Gangaboda pattu of the Matara District, in the Southern Province, containing in extent 3 acres 3 roods and 24 perches, and shown as lot 267 in preliminary plan 572 and in the annexed diagram, was made to Ralph Marcus Meaburn Worsley, Special Officer appointed under section 28 of the said Ordinances, within the period of three months from the date specified in such notice such land would be declared the property of the Crown, and dealt with on account of the Crown (*vide* Notice No. 4,988):

And whereas Siddharthe Terunnanse made claim thereto, and whereas the said claimant has withdrawn his claim to the said land, I, Ralph Marcus Meaburn Worsley, Special Officer appointed under section 28 of the said Ordinances, under and by virtue of the powers vested in me in that behalf by section 4 of the said Ordinances, do hereby, on March 30, 1914, order and declare under section 4, sub-section (1), of the said Ordinances, that the said land, as more fully described herein below, is the property the Crown.

Description of the Land referred to.

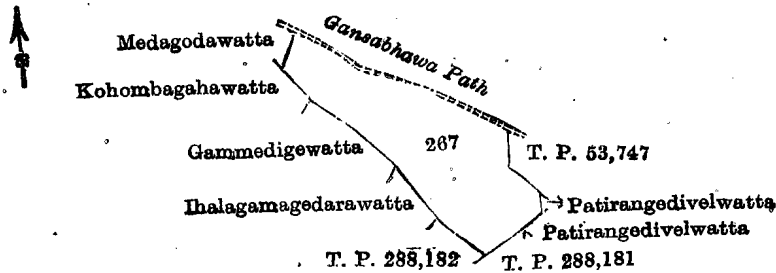
The following lot situated in the village of Owitigamuwa, in the Gangaboda pattu of the Matara District, in the Southern Province, as described in the annexed diagram :—

Preliminary plan 572.

Situation : Owitigamuwa village in Gangaboda pattu of Matara District.

Lot.	Name of Land.	Extent, A. R. P.
267	Thekkawatta <i>alias</i> Maha-arambewatta	3 3 24

and bounded as follows: on the north by a Gansabhawa path; on the east by T. P. 53,747, Patirangedivelwatta claimed by S. M. Puran Appu; on the south by Patirangedivelwatta claimed by S. M. Puran Appu, T. Ps. 288,181, 288,182; on the west by Ihalagamedarawatta claimed by P. L. Andris and heirs of P. L. Don Baboris, Gammedigewatta claimed by D. L. Suriyabandara and others, Kohombagahawatta claimed by R. L. Don Carolis and others, Medagodawatta sold by the Crown.



Surveyor-General's Office,
Colombo, February 26, 1914.

Scale of 8 Chains to an Inch.

G. K. THORNHILL,
for Surveyor-General.

R. M. WORSLEY,
Special Officer.

March 30, 1914.

Matara S. O. No. 1,662.

Order under Section 4, Sub-section (1), of "The Waste Lands Ordinances of 1897, 1899, 1900, and 1903."

In the matter of the land commonly called or known as Ambagahahena, situate in the village of Owitigamuwa, in the Gangaboda pattu of the Matara District, in the Southern Province, and of "The Waste Lands Ordinances of 1897, 1899, 1900, and 1903."

WHEREAS in pursuance of section 1 of the said Ordinances it was duly declared and notified on February 2, 1912 that if no claim to the land commonly called or known as Ambagahahena, situate in the village of Owitigamuwa, in the Gangaboda pattu of the Matara District, in the Southern Province, containing in extent 2 aeres and 29 perches, and shown as lot 128A in preliminary plan 572 and in the annexed diagram, was made to Maxwell MacLagan Wedderburn, Special Officer appointed under section 28 of the said Ordinances, within the period of three months from the date specified in the said notice, such land would be declared the property of the Crown, and dealt with on account of the Crown (*vide* Notice No. 4,345):

And whereas (1) Dadallege Appu, (2) Munasinge Don Bastian, (3) Dadallege Tepanis de Silva made claim thereto, and I, Maxwell MacLagan Wedderburn, Special Officer appointed under section 28 of the said Ordinances, made due inquiry into such claim, and whereas the said claimants and I came to an agreement in writing dated June 15, 1912, concerning the said land, under section 4, sub-section (1), of the said Ordinances, whereby it was agreed that the said claimants (1) Dadallege Appu, and (2) Dadallege Tepanis de Silva should be declared the purchasers of the said land upon payment, on or before July 15, 1912, to the Assistant Government Agent of Matara, of a sum of Rupees Fifty (Rs. 50) only, as the purchase amount of the said land, and whereas the said amount has been duly paid by the said claimants, the said (1) Dadallege Appu, (2) Dadallege Tepanis de Silva, are hereby, in pursuance of the agreement afore-mentioned, declared to be the purchasers of the said land, as more fully described herein below.

Description of the Land referred to.

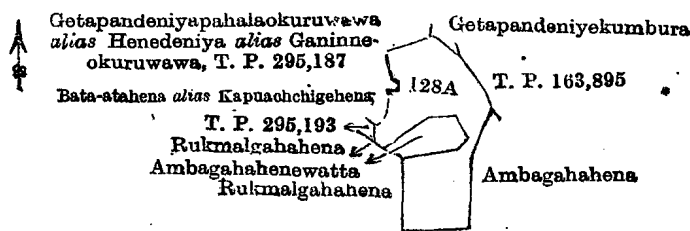
The following lot situated in the village of Owitigamuwa, in the Gangaboda pattu of the Matara District, in the Southern Province, as described in the annexed diagram :—

Preliminary plan 572.

Situation : Owitigamuwa village in Gangaboda pattu of Matara District.

Lot.	Name of Land.	Extent, A. R. P.
128A	Ambagahahena	2 0 29

and bounded as follows: on the north by Getapandeniya pahalaokuruwawa *alias* Henedeniya *alias* Ganimeokuruwawa sold by the Crown (T. P. 295,187), Getapandeniya kumbura claimed by Wattearachchige Endoris and others; on the east by T. P. 163,895, Ambagahahena sold by the Crown; on the south by Ambagahahena sold by the Crown; on the west by Rukmalgahahena sold by the Crown, Ambagahahenawatta claimed by Francisu Radage Babune, Rukmalgahahena sold by the Crown, Bata-atahena *alias* Kapuachchigehena sold by the Crown (T. P. 295,193), Getapandeniya pahalaokuruwawa *alias* Henedeniya *alias* Ganimeokuruwawa sold by the Crown (T. P. 295,187).



Surveyor-General's Office,
Colombo, February 27, 1914.

Scale of 8 Chains to an Inch.

G. K. THORNHILL,
for Surveyor-General.

M. M. WEDDERBURN,
Special Officer.

March 28, 1914.

Hambantota S. O. No. 1,096.

Order under Section 4, Sub-section (1), of "The Waste Lands Ordinances of 1897, 1899, 1900, and 1903,"
declaring Lands to be Crown Property.

In the matter of the lands commonly called or known as Gurugodellehena, Lolugahawatta, &c., situate in the village of Widikanda, in the West Giruwa pattu of the Hambantota District, in the Southern Province, and of "The Waste Lands Ordinances of 1897, 1899, 1900, and 1903."

WHEREAS in pursuance of section 1 of the said Ordinances it was duly notified on November 16, 1906, that if no claim to the lands commonly called or known as Gurugodellehena, Lolugahawatta, &c., situate in the village of Widikanda, in the West Giruwa pattu of the Hambantota District, in the Southern Province, containing in extent 325 acres 1 rood and 1 perch and shown as lots 10, 10B, 10C, and 10D in preliminary plan 213 and in the annexed diagram, was made to Walter Ernest Wait, Special Officer appointed under section 28 of the said Ordinances, within the period of three months from the date specified in such notice, such lands would be declared the property of the Crown, and dealt with on account of the Crown (*vide* Notice 2,600):

And whereas (1) Hakmanadurage Don Nikulas de Silva, (2) Madurasinghe Don Mathes, (3) Abeyawickrama Kulappuliyana-arachchige Don Samel, (4) Madurasinghe Punchi Babune, (5) Don Andris Jalat Weda Appuhamy, (6) Arukuttipatabendige Don Arnolis, (7) Lokusatuhebage Baba, (8) Dona Engalina Gunaratna Lama Etani, (9) Arukuttipatabendige Don Mentis de Silva *alias* Henry Abeyasuriya, (10) Sellahewage Wattuhamy, (11) Rikillapanaliyanage Jayanhamy, (12) ditto Appu, (13) ditto Pedris, (14) Girigoris Samarasingha Gunewardena, (15) Kendala Sunanda Terunanse, (16) Don Hendrick Abeyasiriwardena, (17) Don Bastian Ratnayaka, (18) Don Abraham Wirisiri Narayana made claim thereto, and whereas (1) Hakmanadurage Don Nikulas de Silva, (2) Madurasinghe Don Mathes, (3) Abeyawickrama Kulappuliyana-arachchige Don Samel, (4) Madurasinghe Punchi Babune, (5) Don Andris Jalat Weda Appuhamy, (6) Arukuttipatabendige Don Arnolis, (7) Lokusatuhebage Baba, (10) Sellahewage Wattuhamy, (11) Rikillapanaliyanage Jayanhamy, (12) ditto Appu, (13) ditto Pedris, (14) Girigoris Samarasingha Gunewardena withdrew their claims to the said lots 10, 10B, 10C, 10D, and whereas (9) Dona Engalina Gunaratna Lama Etani and (9) Arukuttipatabendige Don Mentis de Silva *alias* Henry Abeyasuriya, by two agreements dated July 7, 1908, in consideration of being declared the purchasers respectively, of 100 acres and 50 acres, more or less, of lot 55 on block survey preliminary plan 211, Southern Province, for sums of Rs. 1,000 and Rs. 500 respectively, which sums have not been paid, withdrew their claims to the said lands, and whereas the said (15) Kendala Sunanda Terunanse died during the pendency of the inquiry, leaving as heirs (a) Liyanage Allis Appu, (b) ditto Menikhamy, (c) ditto Dilisanhamy, (d) ditto PUNCHIHAMY (minor), (e) ditto Babun, (f) ditto Kalinguhamy, (g) Jayasekeragamage Heenhamy, (h) Kodikarakankanange Deonis, (i) ditto Karanelis (minor), (j) ditto Maddumahamy (minor), (k) Jayasekeragamage Dinakahamy, (l) ditto Singho Appu, and (m) Wanniatthchige Leisihamy, and whereas the said (a) Liyanage Allis Appu, (b) ditto Menikhamy, (e) ditto Babun, and (g) Jayasekeragamage Heenhamy entered into an agreement on January 25, 1912, the said (h) Kodikarakankanange Deonis, for himself and as duly appointed guardian of the two minors the said (i) Kodikarakankanange Karanelis and the said (j) ditto Maddumahamy, entered into an agreement of the same tenor on January 29, 1912, the said (m) Wanniatthchige Leisihamy and the said (c) Liyanage Dilisanhamy entered into an agreement of the same tenor on January 30, 1912, the said (f) Liyanage Kalinguhamy entered into an agreement of the same tenor on May 29, 1912, Liyanage Allis Appu, as duly appointed guardian of the said minor, (d) Liyanage PUNCHIHAMY, entered into an agreement of the same tenor on May 29, 1912, and the said (k) Jayasekeragamage Dinakahamy entered into an agreement of the same tenor on July 14, 1912, whereby in consideration of the Settlement Officer abandoning from the Waste Lands Ordinance Notice 2,611, Pahalabukandeyaya and settling as private property outside the Waste Lands Ordinances, 15 acres more or less, of lot 59, in the same block survey preliminary plan, they withdrew their claims to the said lots 10, 10B, 10C, and 10D, and whereas the said (l) Jayasekeragamage Singho Appu died without issue during the pendency of the inquiry and his claim merged into the claims of afore-mentioned heirs of the said (1) Kendala Sunanda Terunanse, and whereas the said (16) Don Hendrick Abeyasiriwardena, by an agreement of May 18, 1907, and the said (17) Don Bastian Ratnayaka by an agreement of the same tenor dated May 25, 1907, in consideration of being declared the owners of 1½ acres, more or less, of Gedarakumburahena, now shown as lot 10E, withdrew their claim to the said lots 10, 10B, 10C, and 10D, and whereas the said (18) Don Abraham Wirasiri Narayana by an agreement dated August 21, 1911, in consideration of being declared the owner of lot 10A of 4 acres 2 roods and 39 perches, withdrew his claim to the said lots 10, 10B, 10C, and 10D, and I, Walter Ernest Wait, Special Officer appointed under section 28 of the said Ordinances, under and by virtue of the powers vested in me in that behalf by section 4 of the said Ordinances, do hereby, on March 7, 1914, order and declare under section 4, sub-section (1), of the said Ordinances, that the said lands, as more fully described herein below, are the property of the Crown.

Description of the Lands referred to.

The following lots situated in the village of Widikanda, in the West Giruwa pattu of the Hambantota District, in the Southern Province, as described in the annexed diagram:—

Preliminary plan 213.

Situation: Widikanda village in West Giruwa pattu of Hambantota District.

Lot.	Name of Land.	Extent, A.	R.	P.
10	Gurugodellehena, &c.	323	3	20
10B	Lolugahawatta	0	0	29
10C	Do.	0	2	4
10D	Do.	0	2	28
		325	1	1

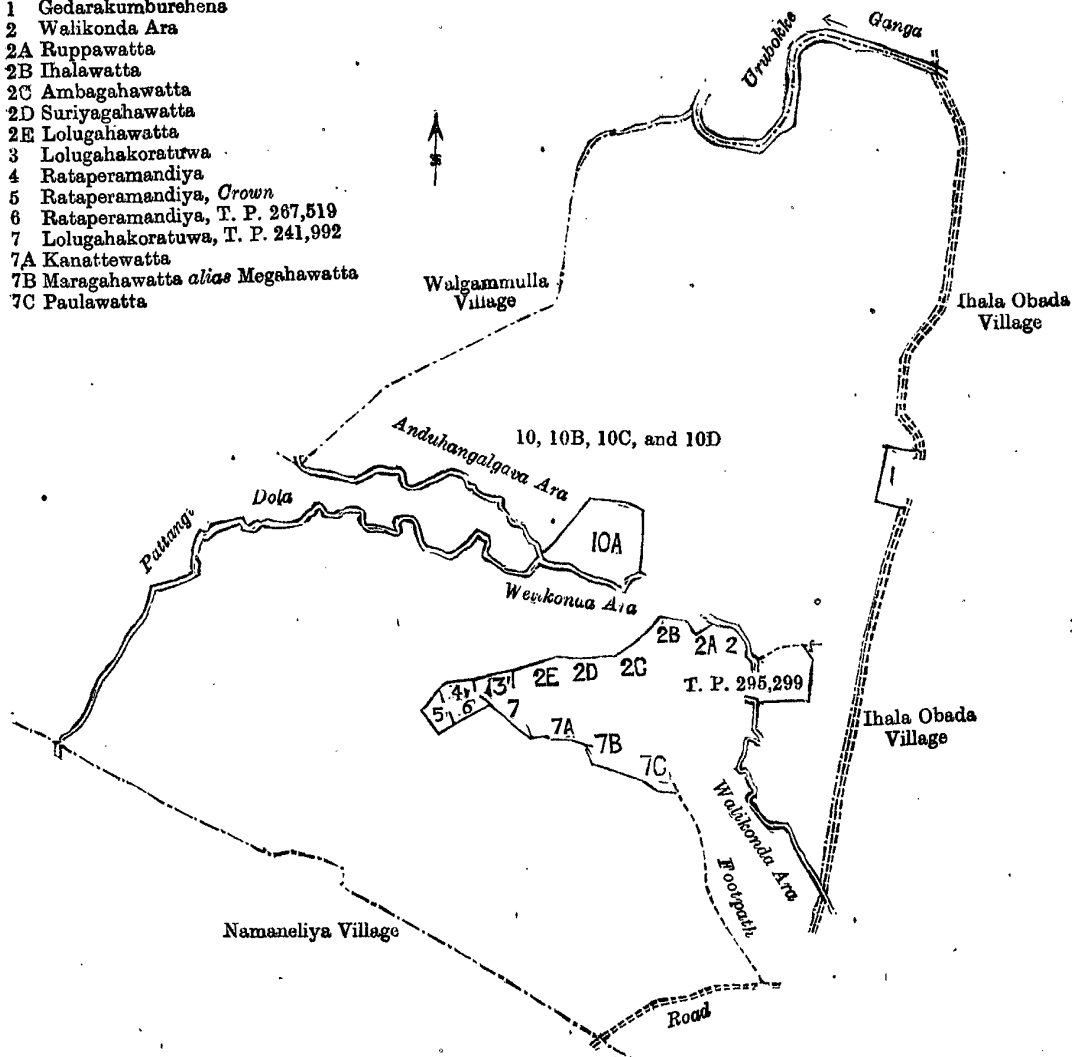
and bounded as follows: on the north by the village limit of Walgammulla, Urubokke-ganga; on the east by the village limit of Ihala Obada, Gedarakumburahena to be declared the property of Don Hendrick Abeyasiriwardena and another under the Waste Lands Ordinances, the village limit of Ihala Obada; on the south by Walikonda-ara, T. P. 295,299, Walikonda-ara, Ruppawatta claimed by Madurasinghe Nikulas, Ihalawatta claimed by Madurasinghe Punchi Baba, Ambagahawatta claimed by Madurasinghe Babun Appu and others, Suriyagahawatta claimed by Dissanayake Babun Appuhamy, Lolugahawatta claimed by Madurasinghe Babun, Lolugahakoratuwa sold by the Crown, Rataperamandiya sold by the Crown, Rataperamandiya declared to be the property of the Crown under the Waste Lands Ordinances, Rataperamandiya sold by the Crown (T. P. 267,519), Lolugahakoratuwa sold by the Crown (T. P. 241,992), Kanattewatta claimed by Madurasinghe Babun Appu, Maragahawatta *alias* Meegahawatta claimed by Abeyawickrama Kulappuarachchige Don Samel, Paulawatta claimed by Dissanayake Babun Appu (late Police Officer), a footpath, a road, the village limit of Namaneliya; on the west by the Pattangi-dola, the Anduhangalagawa-ara, the village limit of Walgammulla.

The following lot lying within the above boundaries is excluded from this order, and its acreage of 4 acres 2 roods and 39 perches is not included in the aggregate acreage of 325 acres 1 rood and 1 perch given above:—

Preliminary plan 213.

Lot.	Name of Land.	Extent, A. R. P.
10A ..	Egodaharuppa ..	4 2 39

- 1 Gedarakumburehena
- 2 Walikonda Ara
- 2A Ruppawatta
- 2B Ihalahawatta
- 2C Ambagahawatta
- 2D Suriyagahawatta
- 2E Lolugahawatta
- 3 Lolugahakoratuwa
- 4 Rataperamandiya
- 5 Rataperamandiya, Crown
- 6 Rataperamandiya, T. P. 267,519
- 7 Lolugahakoratuwa, T. P. 241,992
- 7A Kanattewatta
- 7B Maragahawatta *alias* Megahawatta
- 7C Paulawatta



Surveyor-General's Office,
Colombo, February 12, 1914.

Scale of 16 Chains to an Inch.

G. K. THORNHILL,
for Surveyor-General.

W. E. WAIT,
Special Officer.
March 7, 1914.

Kurunegala S. O. No. 758.

Order under Section 4, Sub-section (1), of "The Waste Lands Ordinances of 1897, 1899, 1900, and 1903."

In the matter of the land commonly called or known as Ehetugamahulahena, situate in the village of Wirapokuna, in the Kinyama korale of the Katugampola hatpattu of the Kurunegala District, in the North-Western Province, and of "The Waste Lands Ordinances of 1897, 1899, 1900, and 1903."

WHEREAS in pursuance of section 1 of the said Ordinances it was duly declared and notified on September 8, 1911, that if no claim to the land commonly called or known as Ehetugamahulahena, situate in the village of Wirapokuna, in the Kinyama korale of the Katugampola hatpattu of the Kurunegala District, in the North-Western Province, containing in extent 35 acres and 20 perches, and shown as lot 2½A in preliminary plan 1,406 and in the annexed diagram, was made to Norman Albert Hampton, Special Officer appointed under section 28 of the said Ordinances, within the period of three months from the date specified in the said notice, such land would be declared the property of the Crown, and dealt with on account of the Crown (*vide* Notice No. 4,213):

And whereas Lawrence Henry Pietersz made claim thereto, and Howard Orme Fox, Special Officer appointed under section 28 of the said Ordinances, made due inquiry into such claim, and whereas the said claimant and the aforesaid Howard Orme Fox, Special Officer, with the consent of His Excellency the Governor, came to an agreement in writing dated January 4, 1912, concerning the said land, under section 4, sub-section (1), of the said Ordinances, whereby it was agreed that the said claimant should be declared the purchaser of the said land upon payment, on or before February 4, 1912, to the Settlement Officer, of a sum of Seven hundred and Thirty-five Rupees (Rs. 735) only, as the purchase amount of the said land, and whereas the said amount has been duly paid by the said claimant, he is hereby, in pursuance of the agreement afore-mentioned, declared to be the purchaser of the said land, as more fully described herein below.

Description of the Land referred to.

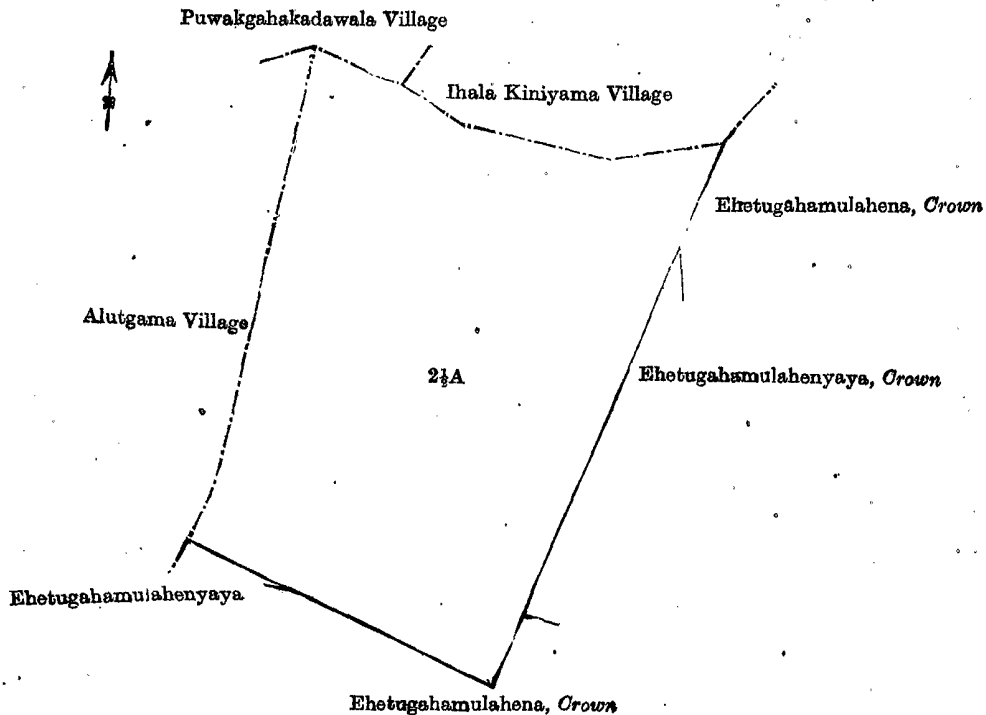
The following lot situated in the village of Wirapokuna, in the Kinyama korale of the Katugampola hatpattu of the Kurunegala District, in the North-Western Province, as described in the annexed diagram:—

Preliminary plan 1,406.

Situation: Wirapokuna village in Kinyama korale of Katugampola hatpattu of Kurunegala District.

Lot.	Name of Land.	Extent, A. R. P.
2½A	Ehatugahamulahena	35 0 20

and bounded as follows: on the north by the village limit of Puwakgahakadawala, the village limit of Ihala Kinyama; on the east by Ehetugahamulahena to be declared the property of the Crown under the Waste Lands Ordinances, Ehetugahamulahenyaya to be declared the property of the Crown under the Waste Lands Ordinances; on the south by Ehetugahamulahenyaya to be declared the property of the Crown under the Waste Lands Ordinances, Ehetugahamulahenyaya to be declared the property of the Crown under the Waste Lands Ordinances; on the west by the village limit of Alutgama.



Surveyor-General's Office,
Colombo, January 28, 1914.

Scale of 8 Chains to an Inch.

A. H. G. DAWSON,
for Surveyor-General.

March 8, 1914.

N. A. HAMPTON,
Special Officer.

Kurunegala S. O. No. 759.

Order under Section 4, Sub-section (1), of "The Waste Lands Ordinances of 1897, 1899, 1900, and 1903," declaring Lands to be Crown Property.

In the matter of the lands commonly called or known as Kumbukwewa (tank and bund), &c., situate in the village of Wirapokuna, in the Kinyama korale of the Katugampola hatpattu of the Kurunegala District, in the North-Western Province, and of "The Waste Lands Ordinances of 1897, 1899, 1900, and 1903."

WHEREAS in pursuance of section 1 of the said Ordinances it was duly notified on September 8, 1911, that if no claim to the lands commonly called or known as Kumbukwewa (tank and bund), &c., situate in the village of Wirapokuna, in the Kinyama korale of the Katugampola hatpattu of the Kurunegala District, in the North-Western Province, containing in extent 126 acres and 29 perches, and shown as lots 2, 2½, 2½B, 2½C, 6, 9, 11, 14, 15, 18, 18A, 18B, 28 in preliminary plan 1,406 and in the annexed diagrams, was made to Norman Albert Hampton, Special Officer appointed under section 28 of the said Ordinances, within the period of three months from the date specified in such notice, such lands would be declared the property of the Crown, and dealt with on account of the Crown (*vide* Notice No. 4,213):

And whereas (1) Ratnayaka Mudiyansele Appuhamy, (2) Atukoralage Mudalihamy, (3) ditto Appuhamy, (4) ditto Guruhamy, (5) ditto Menikrala, (6) ditto Panchirala, (7) Gamarallage Ukkurula, (8) ditto Mudalihamy, (9) ditto Panchirala, (10) ditto Pinhamy, (11) Ratnayaka Mudiyansele Panchihamy, (12) Appuhamillage Bandappu, (13) ditto Nambirala, (14) ditto Ukku Menika, (15) Gamarallage Appurula, (16) ditto Sohondirala, (17) Herat Mudiyansele Dingiri Banda, (18) Dissanayaka Mudiyansele Ranhamy, (19) Herat Mudiyansele Mudalihamy, (20) Ratnajoti Unnanse, (21) Herat Mudiyansele Bandappu made claim thereto and withdrew their claim to the said lots, and whereas (22) Lawrence Henry Pietersz made claim to lot 2½ and entered into an agreement in writing dated January 4, 1912, whereby in consideration of his being declared the purchaser of 35 acres, more or less, of lot 2½, now shown as lot 2½A in block survey preliminary plan 1,406, he withdrew his claim to the remainder of lot 2½, now shown as lots 2½, 2½B, 2½C, in the same block survey preliminary plan, I, Norman Albert Hampton, Special Officer appointed under section 28 of the said Ordinances, under and by virtue of the powers vested in me in that behalf by section 4 of the said Ordinances, do hereby, on March 8, 1914, order and declare under section 4, sub-section (1), of the said Ordinances, that the said lands, as more fully described herein below, are the property of the Crown.

Description of the Lands referred to.

The following lots situated in the village of Wirapokuna, in the Kinyama korale of the Katugampola hatpattu of the Kurunegala District, in the North-Western Province, as described in the annexed diagrams:—

I.—Preliminary plan 1,406.

Situation: Wirapokuna village in Kinyama korale of Katugampola hatpattu of Kurunegala District.

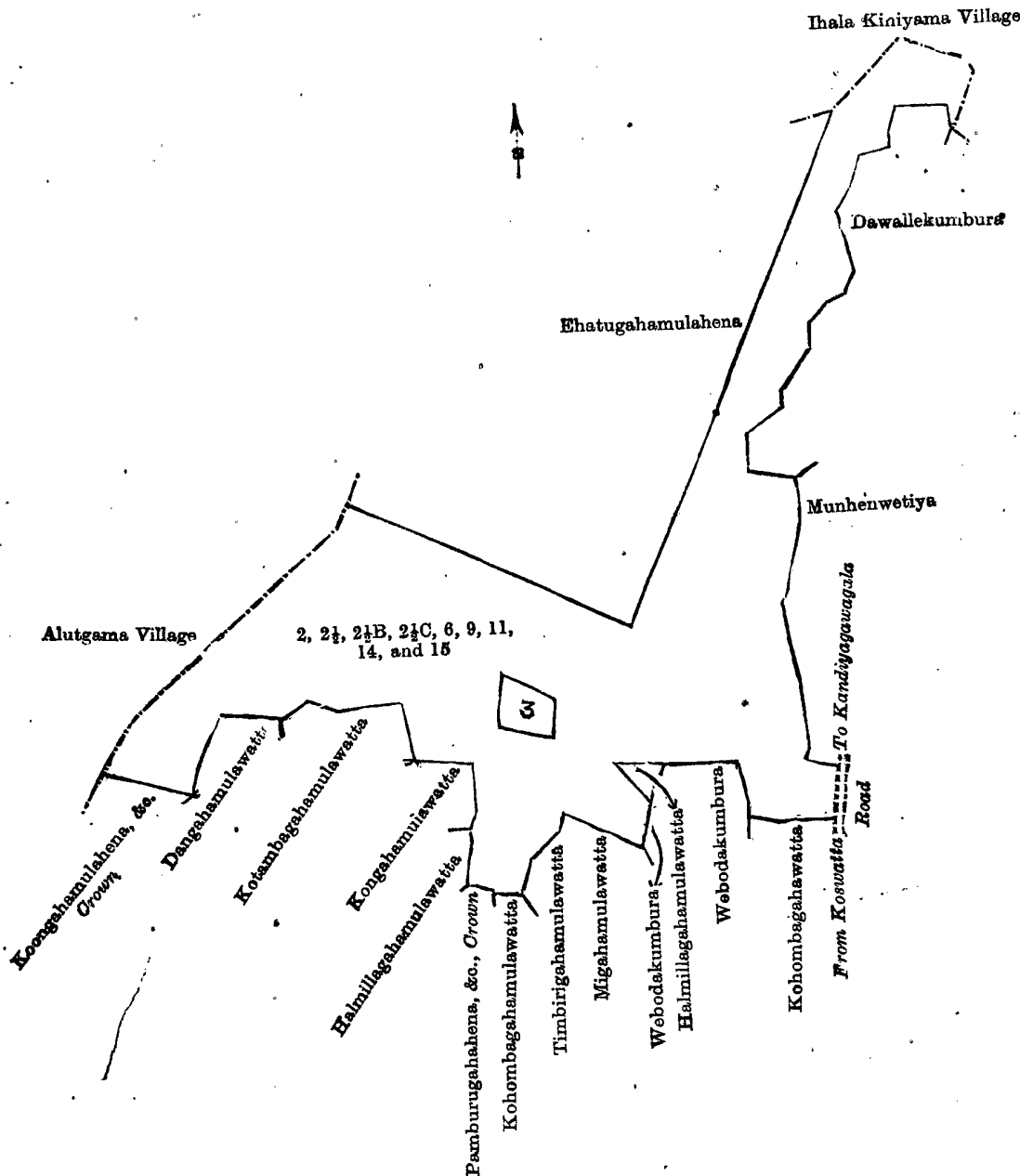
Lot.	Name of Land.	Extent, A. R. P.	Lot.	Name of Land.	Extent, A. R. P.
.2	Kumbukwewa (tank and bund)	.. 6 3 16	11	Kohombagahamulawattehena	.. 1 0 24
2½	Ehetugahamulahena	.. 21 2 13	14	Gedarawewa (tank)	.. 1 0 3
2½B	Ehetugahamulahenyaya	.. 2 1 5	15	Nikagahakotuwa	.. 0 1 7
2½C	Do.	.. 0 0 19			
6	Dangahamulawattehena	.. 1 1 23			36 2 8
9	Halambagahamulapillewa	.. 1 3 18			

and bounded as follows: on the north by Ehetugahamulahena sold to Lawrence Henry Pietersz under the Waste Lands Ordinances, the village limit of Ihala Kinyama; on the east by the village limit of Ihala Kinyama, Dawallekumbura claimed by Alutkorallage Mudalihamy and others, Munhenwetiya claimed by R. M. Appuhami, Vidane, and others, the road from Kandiyagawagala to Koswatta; on the south by Kohombagahawatta claimed by R. M. Appuhami, Webodakumbura claimed by Sohondirala and others, Migahamulawatta claimed by Appuhami, Vidane, Timbirigahamulawatta claimed by A. R. Mudalihami and others, Kohombagahamulawatta claimed by A. Guruhami, Pamburugahahena, &c., to be declared the property of the Crown under the Waste Lands Ordinances, Halmillagahamulawatta claimed by A. Menikrala, Kongahamulawatta claimed by Gamaralage Ukkurula, Kotombagahamulawatta claimed by R. M. Appuhami, Vidane, Dangahamulawatta claimed by G. Ukkurula and another, Kongahamulahena, &c., to be declared the property of the Crown under the Waste Lands Ordinances, the village limit of Alutgama.

NOTE.—The following lot lying within the above boundaries is excluded from this part of the order, and its extent of 2 roods and 10 perches is not included in the acreage of 36 acres 2 roods and 8 perches given above:—

Preliminary plan 1,406.

Lot.	Name of Land.	Extent, A. R. P.
3	Ambagahamulawatta	.. 0 2 10



II.—Preliminary plan 1,406.

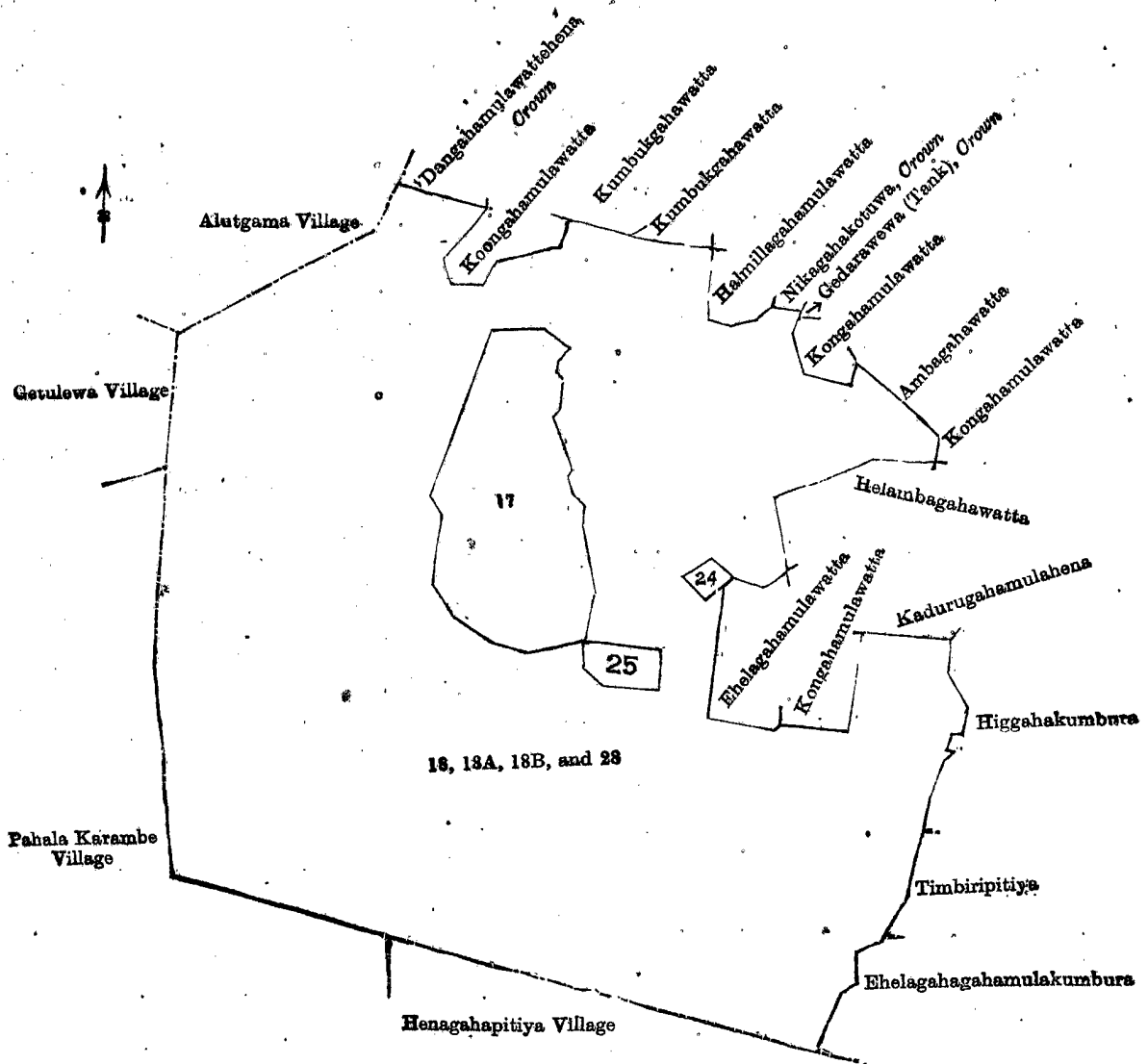
Situation: Wirapokuna village in Kiniyama korale of Katugampola hatpattu of Kurunegala District.

Lot.	Name of Land.	Extent, A. R. P.
18	Pamburugahahena	19 1 37
18A	Do.	1 2 24
18B	Kongahamulahena, Pamburugahahena, Yakudurukotuwehena	67 0 0
28	Kongahamulawatta	1 2 0
		89 2 21

and bounded as follows: on the north by the village limit of Alutgama, Dangahamulawattahena to be declared the property of the Crown under the Waste Lands Ordinances, Kongahamulawatta claimed by G. Punchirala and another, Kumbukgahawatta claimed by A. Appurala, Halmillagahamulawatta claimed by A. Menikrala, Nikagahakotuwa to be declared the property of the Crown under the Waste Lands Ordinances, Gedarawewa (tank) to be declared the property of the Crown under the Waste Lands Ordinances, Kongahamulawatta claimed by A. Guruhamy, Ambagahawatta claimed by G. Guruhamy and another; on the east by Kongahamulawatta claimed by Appuralage Bandappu and another, Helambagahawatta claimed by A. Mudalihami, Ehelagahamulawatta claimed by A. Punchirala, Kongahamulawatta claimed by R. M. Appuhami, Vidane, Kadurugahamulahena claimed by A. Appurala and another, Migahakumbura claimed by R. M. Appuhami, Vidane and another, Timbiripitiya claimed by R. M. Appuhami, Vidane, and others, Ehelagahamulakumbura claimed by H. M. Dingiri Banda and others; on the south by the village limit of Henagahapitiya, the village limit of Pahalakarambe; on the west by the village limit of Pahalakarambe, the village limit of Getulewa.

Note.—The following lots lying within the above boundaries are excluded from this part of the order, and their aggregate acreage of 8 acres 2 roods and 37 perches is not included in the acreage of 89 acres 2 roods and 21 perches given above:—

Lot.	Name of Land.	Extent, A. R. P.
17	Wilakumbura	7 3 17
24	Daminagahamulawatta	0 0 36
25	Do.	0 2 24
		8 2 37



Surveyor-General's Office,
Colombo, January 28, 1914

Scale of 8 Chains to an Inch.

A. H. G. DAWSON,
for Surveyor-General.

March 8, 1914.

N. A. HAMPTON,
Special Officer.