

Ceylon Government Gazette

Published by Authority.

No. 6,629 — FRIDAY, JUNE 12, 1914.

PART I.—General: Minutes, Proclamations, Appointments,
and General Government Notifications.

PART II.—Legal and Judicial.

PART III.—Provincial Administration.

PART IV.—Land Settlement.

PART V.—Mercantile, Marine, Municipal, Local, &c.

Separate paging is given to each Part in order that it may be filed separately.

Part IV.—Land Settlement.

	PAGE		PAGE
Preliminary Notices	731	Final Orders	741

PRELIMINARY NOTICES.

Kurunegala Notice No. 5,223.

Notice under "The Waste Lands Ordinances of 1897, 1899, 1900, and 1903."

TAKE notice that unless within three months from June 12, 1914, the persons, if any, who claim any interest in the lands hereinafter mentioned or in any one or more of such lands or to some interest therein make claim in person or in writing to the said lands or any of them or to some interest therein to M. T. Archibald, Esq., Special Officer appointed under section 28 of "The Waste Lands Ordinances of 1897, 1899, 1900, and 1903," at his office at Fort, Colombo:

Such Special Officer, in pursuance of the powers vested in him by the said Ordinances, will declare by writing under his hand that the said lands, or such of them as to which no claim has been made, are the property of the Crown.

M. T. ARCHIBALD,
Special Officer.

Description of the Lands referred to.

The following lots situated in the village of Kanumale, in Rekkopattu korale of the Dambadeni hatpattu of the Kurunegala District, in the North-Western Province, as described in the annexed diagram:—

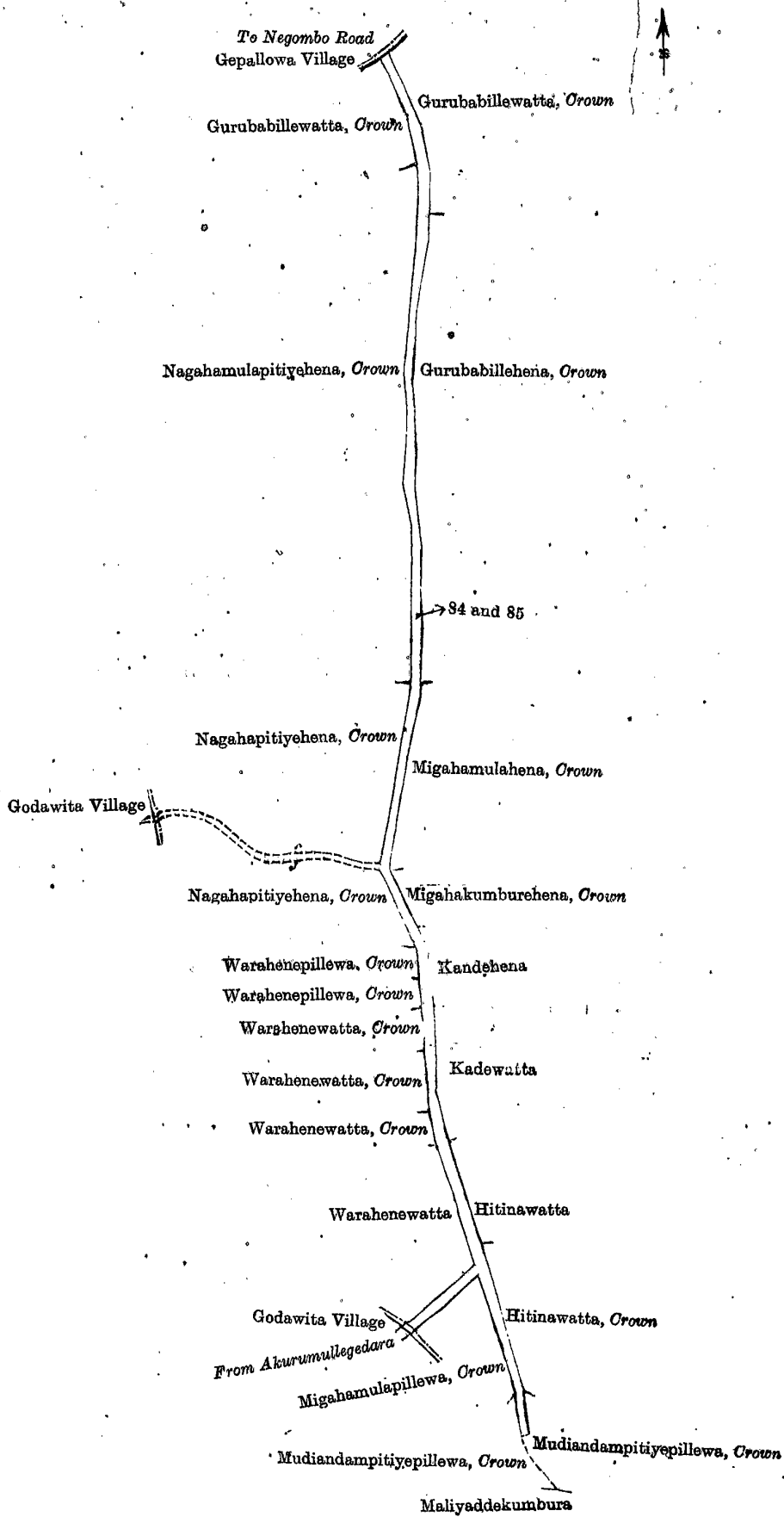
Preliminary plan 1,467.

Situation: Kanumale village in Rekkopattu korale of Kurunegala District.

Lot.	Name of Land.	Extent, A. R. P.
84	Gurubabilepara (Gansabhawa road)	0 3 28
85	Danwellapara (road)	0 0 20

1 0 8

and bounded as follows: on the north by the village limit of Gepallowa; on the east by Gurubabilewatta belonging to the Crown, Gurubabilehena belonging to the Crown, Migahamulahena belonging to the Crown, Migahakumburehena belonging to the Crown, Kandehena claimed by Narayana Mudiyanseleage Dingiri Banda, Kadewatta claimed by Narayana Mudiyanseleage Kiri Mudiyanse, Hitinawatta claimed by Narayana Mudiyanseleage Ranhami Hitapu Vidane, Hitinawatta belonging to the Crown, Mudiandampitiyepillewa belonging to the Crown; on the south by Maliaddekumbura claimed by Narayana Mudiyanseleage Dingiri Banda and others; on the west by Mudiandampitiyepillewa belonging to the Crown, Migahamulapillewa belonging to the Crown, the village limit of Godawita, Warahenewatta, Warahenewatta belonging to the Crown, Warahenepillewa belonging to the Crown, Warahenewatta claimed by Ukku Amma, Crown, the village limit of Godawita, Nagahapitiyehena belonging to the Crown, Nagahamulapitiyehena belonging to the Crown, Gurubabilewatta belonging to the Crown.



Surveyor-General's Office,
Colombo, April 25, 1914.

Scale of 4 Chains to an Inch.

Kurunegala S. O. 74—1914.

G. K. THORNHILL,
for Acting Surveyor-General.

Kurunegala Notice No. 5,224.**Notice under "The Waste Lands Ordinances of 1897, 1899, 1900, and 1903."**

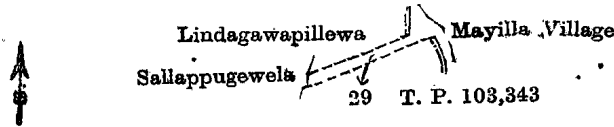
TAKE notice that unless within three months from June 12, 1914, the persons, if any, who claim any interest in the land hereinafter mentioned make claim in person or in writing to the said land or to some interest therein to M. T. Archibald, Esq., Special Officer appointed under section 28 of "The Waste Lands Ordinances of 1897, 1899, 1900, and 1903," at his office at Fort, Colombo:

Such Special Officer, in pursuance of the powers vested in him by the said Ordinances, will declare by writing under his hand that the land, to which no claim has been made, is the property of the Crown.

M. T. ARCHIBALD,
Special Officer.

Description of the Land referred to.

The land commonly called or known as Para (road), situated in the village of Pidiwilla; in the Rekko pattu korale of the Dambadeni hatpattu of the Kurunegala District, in the North-Western Province; containing in extent 8 perches, shown as lot 29 in preliminary plan 1,497, and in the annexed diagram; and bounded as follows: on the north by Lindagawapillewa claimed by Kandagedaralalage Appuhamy; on the east by the village limit of Mayilla; on the south by T. P. 103,343; on the west by Sellappugewela claimed by K. Appuhamy.



Surveyor-General's Office,
Colombo, April 25, 1914.

Scale of 4 Chains to an Inch.
Kurunegala S. O. 75—1914.

G. K. THORNHILL,
for Acting Surveyor-General.

Kurunegala Notice No. 5,225.**Notice under "The Waste Lands Ordinances of 1897, 1899, 1900, and 1903."**

TAKE notice that unless within three months from June 12, 1914, the persons, if any, who claim any interest in the land hereinafter mentioned make claim in person or in writing to the said land or to some interest therein to M. T. Archibald, Esq., Special Officer appointed under section 28 of "The Waste Lands Ordinances of 1897, 1899, 1900, and 1903," at his office at Fort, Colombo:

Such Special Officer, in pursuance of the powers vested in him by the said Ordinances, will declare by writing under his hand that the land, to which no claim has been made, is the property of the Crown.

M. T. ARCHIBALD,
Special Officer.

Description of the Land referred to.

The land commonly called or known as Para (road), situated in the village of Kalundagedera, in Rekko pattu korale of the Dambadeni hatpattu of the Kurunegala District, in the North-Western Province, containing in extent 3 roods and 29 perches, shown as lot 18 in preliminary plan 1,498, and in the annexed diagram; and bounded as follows: on the north by Bulugahamulahena belonging to Crown, a road, Bulugahamulahena belonging to Crown, Diwulgahamulawatta belonging to Crown; on the east by Waragaspiyahena belonging to Crown, Asweddumawatta belonging to Crown, Makullagahamulahena belonging to Crown, Makullagahamulahena claimed by Apu Arachchilage Ran Menika; on the south by the village limit of Mayilla; on the west by Makullagahamulahena claimed by Apu Arachchilage Ran Menika, the village limit of Nilakkegama, Makullagahamulahena claimed by Apu Arachchilage Ran Menika, Waragaspiyahena belonging to Crown, Diwulgahamulahena claimed by Balayalage Dingiriya, Kiriya, and Baiya, Bulugahamulahena belonging to Crown, the village limit of Alagama, the village limit of Pattiyagama.

[For Diagram see page 734.]

Kurunegala Notice No. 5,226.**Notice under "The Waste Lands Ordinances of 1897, 1899, 1900, and 1903."**

TAKE notice that unless within three months from June 12, 1914, the persons, if any, who claim any interest in the lands hereinafter mentioned or in any one or more of such lands or to some interest therein make claim in person or in writing to the said lands or any of them or to some interest therein to M. T. Archibald, Esq., Special Officer appointed under section 28 of "The Waste Lands Ordinances of 1897, 1899, 1900, and 1903," at his office at Fort, Colombo:

Such Special Officer, in pursuance of the powers vested in him by the said Ordinances, will declare by writing under his hand that the said lands, or such of them as to which no claim has been made, are the property of the Crown.

M. T. ARCHIBALD,
Special Officer.

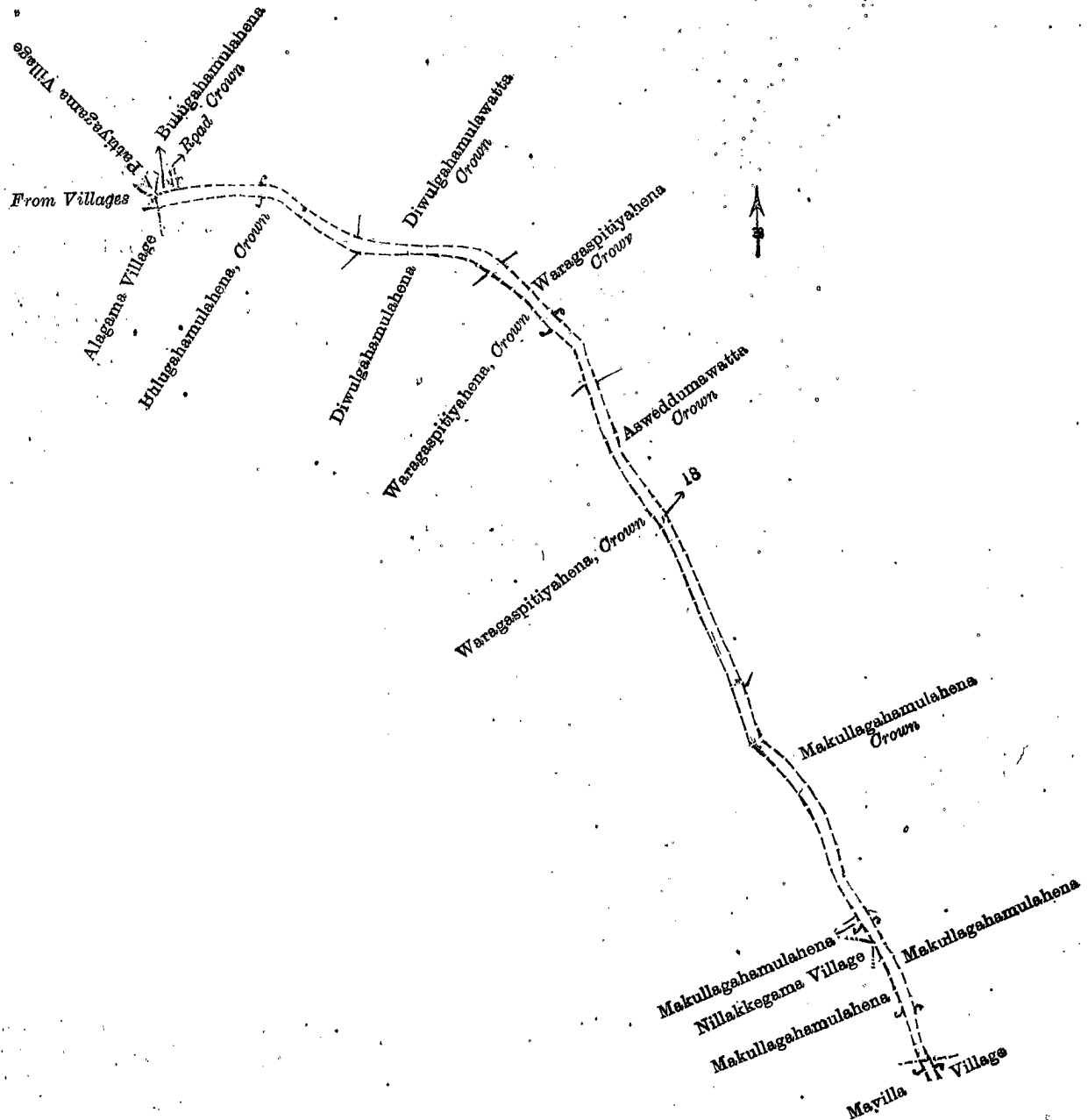
Description of the Lands referred to.

The following lots situated in the village of Kadurugahamaditta, in the Rekko pattu korale of the Dambadeni hatpattu of the Kurunegala District, in the North-Western Province, as described in the annexed diagrams:—

I.—Preliminary plan 1,488.

Situation: Kadurugahamaditta village in Rekko pattu korale of Kurunegala District.

Lot.	Name of Land.	Extent, A. R. P.
10	Battathambagodahena (cemetery) ..	0 2 19

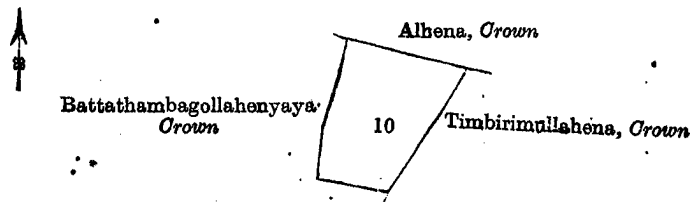


Surveyor-General's Office,
Colombo, April 25, 1914.

Scale of 4 Chains to an Inch.
Kurunegala S. O. 76—1914.

G. K. THORNHILL,
for Acting Surveyor-General.

and bounded as follows : on the north by Alhena claimed by the Crown ; on the east by Timbirimullahena claimed by the Crown ; on the south and west by Battathambagollahenyaya claimed by the Crown.



Surveyor-General's Office,
Colombo, April 24, 1914.

Scale of 4 Chains to an Inch.

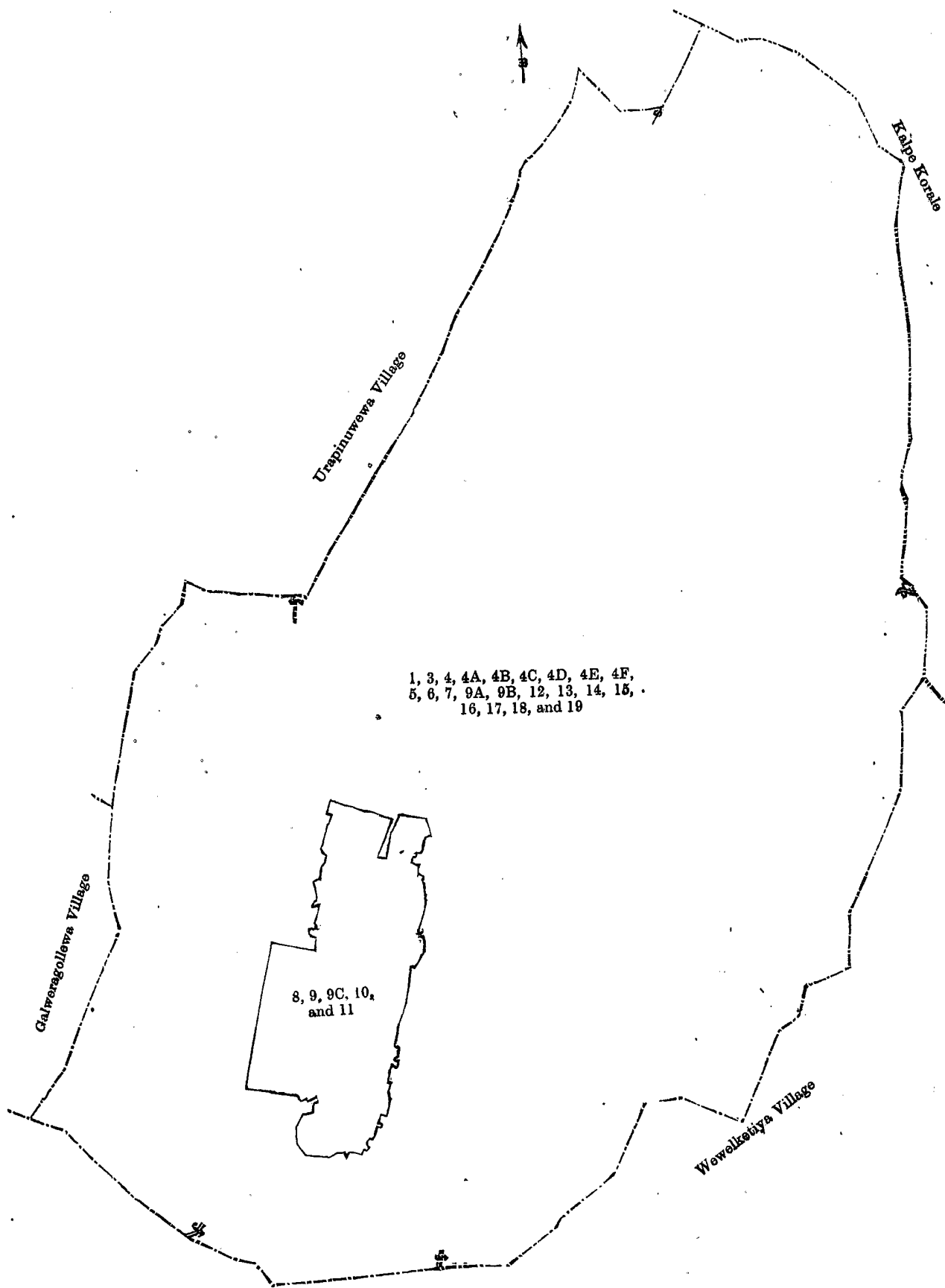
G. K. THORNHILL,
for Acting Surveyor-General.

II.—Preliminary plan 1,488.

Situation : Kadurugahamaditta village in Rekko pattu korale of Kurunegala District.

Lot.	Name of Land.	Extent, A. R. P.
15	Village path	0 0 30

and bounded as follows : on the north by Edandagawawatta claimed by the Crown, Pansalwatta claimed by the trustees of Kadurugahamaditta Pansala ; on the east by Pansalwatta claimed by the trustees of Kadurugahamaditta Pansala, the village limit of Badahadara ; on the south by Pansalwatta claimed by the trustees of Kadurugahamaditta Pansala, Edandagawawatta claimed by the Crown ; on the west by Gangodagederakumburayaya (private).



Surveyor-General's Office,
Colombo, April 18, 1914.

Scale of 16 Chains to an Inch.

Anuradhapura S. O. 8—1914.

G. K. THORNHILL,
for Acting Surveyor-General.

Colombo Notice No. 5,228.

Notice under "The Waste Lands Ordinances of 1897, 1899, 1900, and 1903."

TAKE notice that unless within three months from June 12, 1914, the persons, if any, who claim any interest in the lands hereinafter mentioned or in any one or more of such lands appear before the Assistant Government Agent of the Colombo and Negombo Districts of the Western Province, at his office in Colombo, and make claim in person or in writing to the said lands or any of them or to some interest therein :

Such Assistant Government Agent, in pursuance of the powers in him vested by the said Ordinances, will declare by writing under his hand that the said lands, or such of them as to which no claim has been made, are the property of the Crown.

H. MILLIGAN,
Assistant Government Agent.

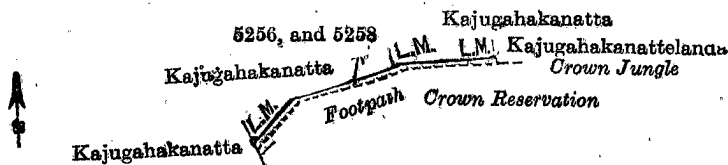
Description of the Lands referred to.

The following lots situated in the village of Dampe, in Meda pattu of Hewagam korale, in the Colombo District of the Western Province, as described in the annexed diagram :—

Preliminary plan 15,406.

Lot.	Name of Land.	Extent, A. R. P.
5256	Kajugahakanatta (reservation for footpath)	0 0 5
5258	Do. (do.)	0 0 7
		0 0 12

and bounded as follows : on the north by Kajugahakanatta sold by the Crown to Hewaradage Salma Fernando and Kajugahakanatta sold by the Crown to Ranhaluradage Jona Fernando ; on the east by Kajugahakanattelanda, Crown jungle ; on the south by footpath and Crown reservation ; on the west by Kajugahakanatta claimed by Juanchi Fernando.



Surveyor-General's Office,
Colombo, March 24, 1914.

Scale of 4 Chains to an Inch.

C. R. LUNDIE,
for Acting Surveyor-General.

Colombo Notice No 5,229.

Notice under "The Waste Lands Ordinances of 1897, 1899, 1900, and 1903."

TAKE notice that unless within three months from June 12, 1914, the persons, if any, who claim any interest in the lands hereinafter mentioned or in any one or more of such lands appear before the Assistant Government Agent of the Colombo and Negombo Districts of the Western Province, at his office in Colombo, and make claim in person or in writing to the said lands or any of them or to some interest therein :

Such Assistant Government Agent, in pursuance of the powers in him vested by the said Ordinances, will declare by writing under his hand that the said lands, or such of them as to which no claim has been made, are the property of the Crown.

H. MILLIGAN,
Assistant Government Agent.

Description of the Lands referred to.

The following lots situated in the village of Kotadeniya, in the Udugaha pattu of Hapitigam korale, in the Negombo District of the Western Province, as described in the annexed diagrams :—

PART I.

Preliminary plan 15,400.

Situation : Kotadeniya village in Hapitigam korale of Negombo District.

Lot.	Name of Land.	Extent, A. R. P.
5231	Taradenikanda (reservation for stream)	1 2 8

and bounded as follows : on the north by Taradeniyakele, Crown reservation ; on the east by Taradeniya-ela ; on the south by Taradeniyakele, Crown jungle ; on the west by Taradenikanda sold by the Crown to Ranhotpedige Kirisaduwa and others and Taradenikanda sold by the Crown to M. L. A. Caffoor Lebbe and another.

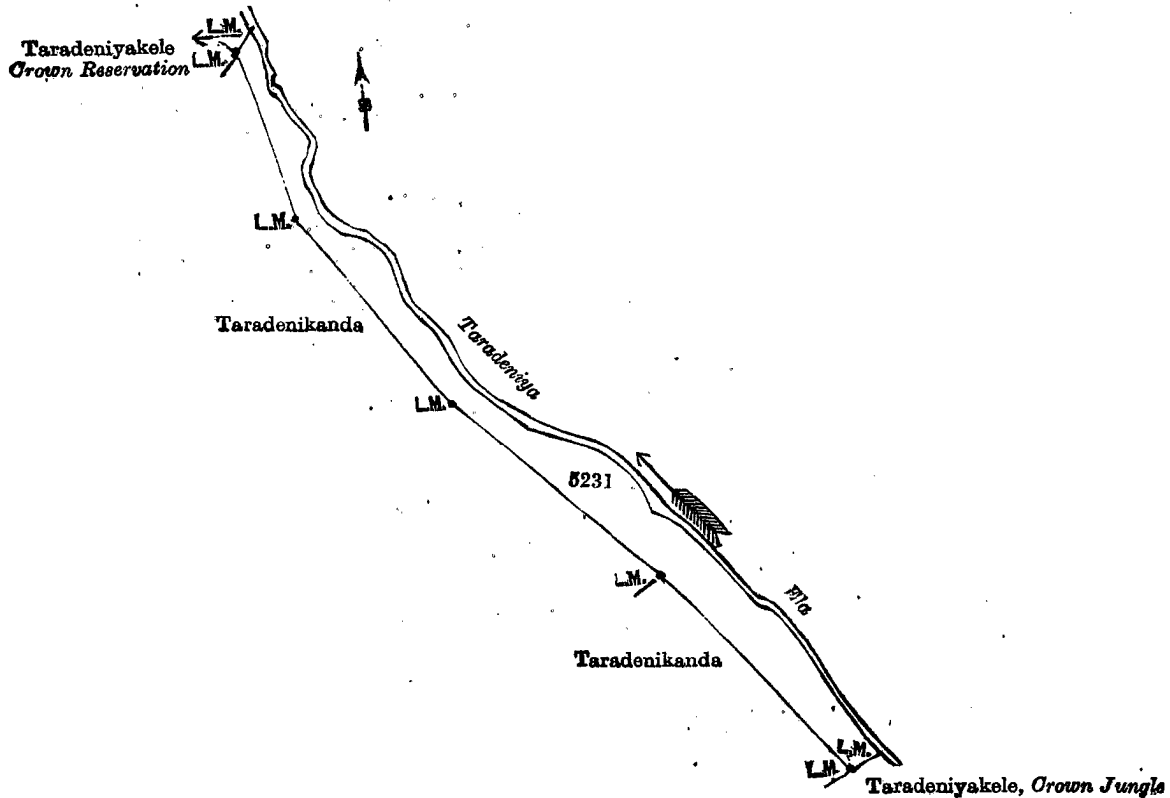
[For Diagram see page 739.]

PART II.

Preliminary plan 15,400.

Situation : Kotadeniya village in Hapitigam korale of Negombo District.

Lot.	Name of Land.	Extent, A. R. P.
5234	Taradenikanda (reservation for stream)	1 3 27

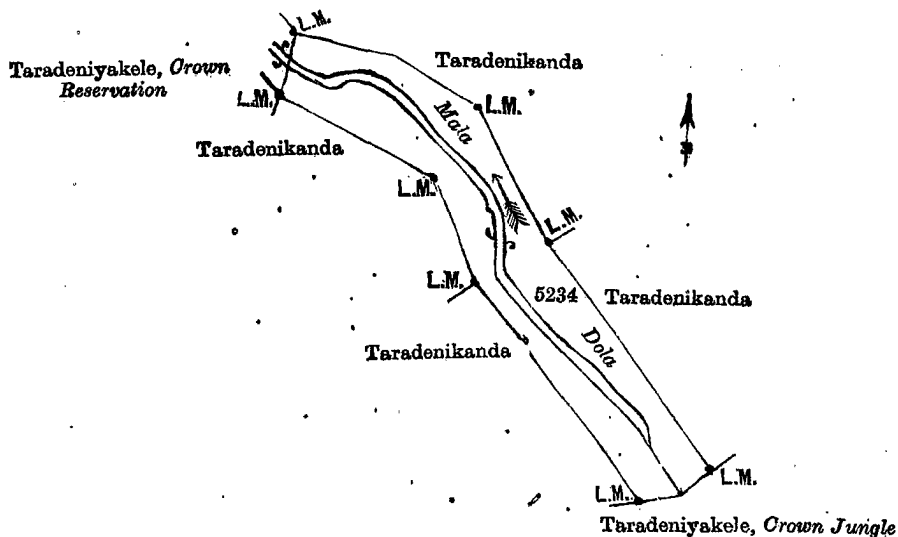


Surveyor-General's Office,
Colombo, March 24, 1914.

Scale of 4 Chains to an Inch.

C. R. LUNDIE,
for Acting Surveyor-General.

and bounded as follows : on the north by Taradenikanda sold by the Crown to M. L. A. Caffoor Lebbe and another ; on the east by Taradenikanda sold by the Crown to Periamanngge Siman and another ; on the south by Taradeniyakele, Crown jungle ; on the west by Taradenikanda sold by the Crown to Ranhoppedige Kiribandiya and another, Taradenikanda sold by the Crown to Diungalpedige Thembiliya and others and Taradeniyakele, Crown reservation.



Surveyor-General's Office,
Colombo, March 24, 1914.

Scale of 4 Chains to an Inch.

C. R. LUNDIE,
for Acting Surveyor-General.

Colombo Notice No. 5,230.

Notice under "The Waste Lands Ordinances of 1897, 1899, 1900, and 1903."

TAKE notice that unless within three months from June 12, 1914, the persons, if any, who claim any interest in the lands hereinafter mentioned or in any one or more of such lands appear before the Assistant Government Agent of the Colombo and Negombo Districts of the Western Province, at his office in Colombo, and make claim in person or in writing to the said lands or any of them or to some interest therein :

Such Assistant Government Agent, in pursuance of the powers in him vested by the said Ordinances, will declare by writing under his hand that the said lands, or such of them as to which no claim has been made, are the property of the Crown.

H. MILLIGAN,
Assistant Government Agent.

Description of the Lands referred to.

The following lots situated in the village of Udagama, in Meda pattu of Hewagam korale, in the Colombo District of the Western Province, as described in the annexed diagrams :—

PART I.

Preliminary plan 14,946.

Lot.	Name of Land.	Extent, A. R. P.
3521	Labugankandekela (reservation for stream)	0 1 37

and bounded as follows : on the north by Labugankanda, Crown jungle ; on the east by Labugankandekela sold by the Crown to Dodangodage Babu Appu and another ; on the south by Labugankandekela sold by the Crown to Mapahenage Peter Sinno and Kalugaladeniya settled on certificate of quiet possession ; on the west by Mahawak-oya.



Surveyor-General's Office,
Colombo, March 24, 1914.

Scale of 4 Chains to an Inch.

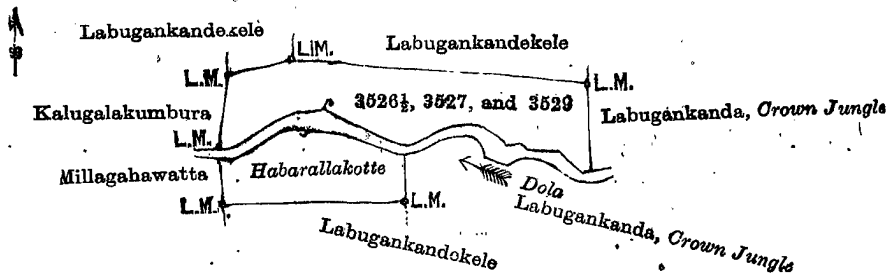
C. R. LUNDIE,
for Acting Surveyor-General.

PART II.

Preliminary plan 14,946.

Lot.	Name of Land.	Extent, A. R. P.
3526½	Labugankandekela (reservation for stream)	0 0 33
3527	Do. (do.)	0 3 25
3529	Do. (do.)	0 2 6
		1 2 24

and bounded as follows : on the north by Labugankandekela sold by the Crown to Mapatunage Peter Singho and another ; on the east by Labugankanda, Crown jungle ; on the south by Habarallakotte-dola, Labugankanda, Crown jungle, and Labugankandekela sold by the Crown to Harankahawatta Vidanelage Peter Singho of Udagama ; on the west by Millagahawatta claimed by Padukkage Malhami and others and Kalugalakumbura settled on certificate of quiet possession.



Surveyor-General's Office,
Colombo, March 24, 1914.

Scale of 4 Chains to an Inch.

C. R. LUNDIE,
for Acting Surveyor-General.

Colombo Notice No. 5,231.

Notice under "The Waste Lands Ordinances of 1897, 1899, 1900, and 1903."

TAKE notice that unless within three months from June 12, 1914, the persons, if any, who claim any interest in the lands hereinafter mentioned or in any one or more of such lands appear before the Assistant Government Agent of the Colombo and Negombo Districts of the Western Province, at his office in Colombo, and make claim in person or in writing to the said lands or any of them or to some interest therein :

Such Assistant Government Agent, in pursuance of the powers in him vested by the said Ordinances, will declare by writing under his hand that the said lands, or such of them as to which no claim has been made, are the property of the Crown.

H. MILLIGAN,
Assistant Government Agent.

Description of the Lands referred to.

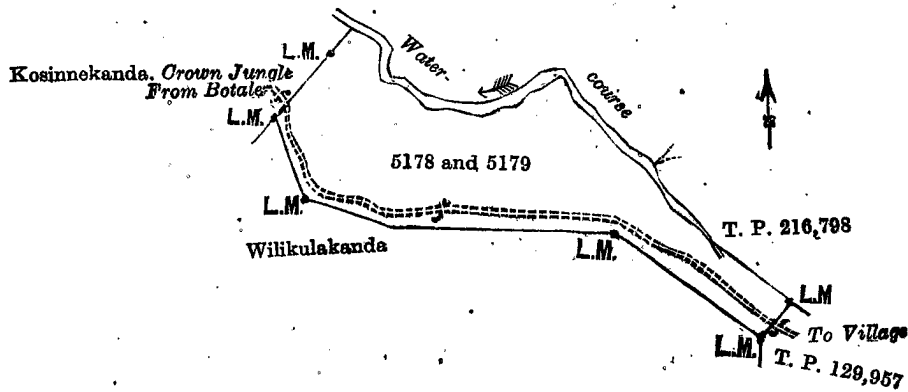
The following lots situated in the village of Botale, in Udugaha pattu of Hapitigam korale, in the Negombo District of the Western Province, as described in the annexed diagram :—

Preliminary plan 15,389.

Situation : Botale village in Hapitigam korale of Negombo District.

Lot.	Name of Land.	Extent, A. R. P.
5178	Wilikulakanda (reservation for water-course)	1 3 36
5179	Wilikulakanda (reservation for footpath)	0 1 13
		2 1 9

and bounded as follows : on the north by water-course and the land depicted in title plan No. 216,798 ; on the east by the land depicted in title plan No. 129,957 ; on the south by Wilikulakanda sold by the Crown to Sir S. C. Obeyesekere ; on the west by Kosinnekanda, Crown jungle.



Surveyor-General's Office,
Colombo, March 24, 1914.

Scale of 4 Chains to an Inch.

C. R. LUNDIE,
for Acting Surveyor-General.

FINAL ORDERS.

Hambantota S. O. No. 1,097.

Order under Section 2 of "The Waste Lands Ordinances of 1897, 1899, 1900, and 1903,"
declaring Land to be Crown Property.

In the matter of the land commonly called or known as Kekirihena, situate in the village of Handugala, in the West Giruwa pattu of the Hambantota District, in the Southern Province, and of "The Waste Lands Ordinances of 1897, 1899, 1900, and 1903."

THE notice required by section 1 of "The Waste Lands Ordinances of 1897, 1899, 1900, and 1903," having been duly published in manner prescribed by that section in respect of the above-named land (*vide* Notice No. 2,413), and no claim having been made to the said land or to any interest therein within the period of three months from the date specified in the said notice, I, John Murray Davies, Special Officer appointed under section 28 of the said Ordinances, under and by virtue of the powers vested in me in that behalf by section 2 of the said Ordinances, do hereby, on May 1, 1914, order and declare that the said land, as more fully described herein below, situate in the village of Handugala, in the West Giruwa pattu of the Hambantota District, in the Southern Province, and shown as lot 60 in preliminary plan 71 and in the annexed diagram, containing in extent 2 acres 3 roods and 6 perches, is the property of the Crown.

Description of the Land referred to.

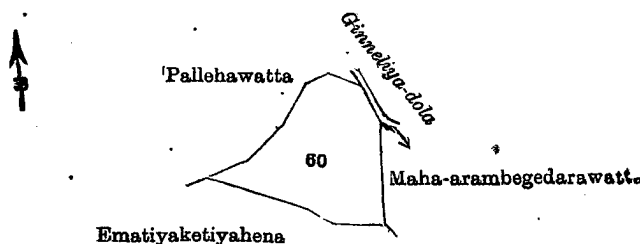
The following lot situated in the village Handugala, in the West Giruwa pattu of the Hambantota District, in the Southern Province, as described in the annexed diagram :—

Preliminary plan 71.

Situation : Handugala village in West Giruwa pattu of Hambantota District.

Lot.	Name of Land.	Extent, A. R. P.
60	Kekirihena	2 3 6

and bounded as follows : on the north by Pallehawatta claimed by Kulasinliyanage Jayan and others ; on the east by the Ginneliya-dola, Maha-arambegeदारawatta claimed by Balagodavidanage Andris and others ; on the south by Ematiyakatiyahena claimed by Tibbotuwadeniya Kankanange *alias* Patagama Andris and another ; and on the west by Pallehawatta claimed by Kulasinliyanage Jayan and others.



Surveyor-General's Office,
Colombo, April 28, 1914.

Scale of 8 Chains to an Inch.

G. K. THORNHILL,
for Surveyor-General.

May 1, 1914.

J. M. DAVIES,
Special Officer.

Hambantota S. O. No. 1,098.

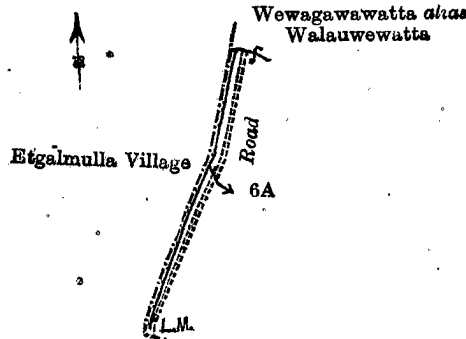
**Order under Section 2 of "The Waste Lands Ordinances of 1897, 1899, 1900, and 1903,"
declaring Land to be Crown Property.**

In the matter of the land commonly called or known as Atikehena, situate in the village of Awukonagoda, in the West Giruwa pattu of the Hambantota District, in the Southern Province, and of "The Waste Lands Ordinances of 1897, 1899, 1900, and 1903."

THE notice required by section 1 of "The Waste Lands Ordinances of 1897, 1899, 1900, and 1903," having been duly published in manner prescribed by that section in respect of the above-named land (*vide* Notice No. 5,041), and no claim having been made to the said land or to any interest therein within the period of three months from the date specified in the said notice, I, Walter Ernest Wait, Special Officer appointed under section 28 of the said Ordinances, under and by virtue of the powers vested in me in that behalf by section 2 of the said Ordinances, do hereby, on March 13, 1914, order and declare that the said land, as more fully described herein below, situate in the village of Awukonagoda, in the West Giruwa pattu of the Hambantota District, in the Southern Province, and shown as lot 6A in preliminary plan 287 and in the annexed diagram, and containing in extent 1 rood and 6 perches, is the property of the Crown.

Description of the Land referred to.

The land commonly called or known as Atikehena, situated in the village of Awukonagoda, in the West Giruwa pattu of the Hambantota District, in the Southern Province, containing in extent 1 rood and 6 perches, shown as lot 6A in preliminary plan 287 and in the annexed diagram, and bounded as follows: on the north by Wewagawawatta *alias* Walauwewatta claimed by Don Davith Wanigasekera; on the east by a road; on the south and west by the village limit of Etgalmulla.



Surveyor-General's Office,
Colombo, September 15, 1913.

Scale of 8 Chains to an Inch.

A. J. WICKWAR,
for Surveyor-General.

March 13, 1914. W. E. WAIT,
Special Officer.

Kurunegala S. O. No. 760.

Order under Section 4, Sub-section (1), or "The Waste Lands Ordinances of 1897, 1899, 1900, and 1903."

In the matter of the land commonly called or known as Muriel estate, situate in the village of Urapotta, in the Kinyama korale of the Katugampola hatpattu of the Kurunegala District, in the North-Western Province, and of "The Waste Lands Ordinances of 1897, 1899, 1900, and 1903."

WHEREAS in pursuance of section 1 of the said Ordinances it was duly declared and notified on April 28, 1911, that if no claim to the land commonly called or known as Muriel estate, situate in the village of Urapotta, in the Kinyama korale of the Katugampola hatpattu of the Kurunegala District, in the North-Western Province, containing in extent 7 acres 3 roods and 10 perches, and shown as lot 2½ in preliminary plan 1,424 and in the annexed diagram, was made to John Murray Davies, Special Officer appointed under section 28 of the said Ordinances, within the period of three months from the date specified in the said notice, such land would be declared the property of the Crown, and dealt with on account of the Crown (*vide* Notice No. 4,064):

And whereas Henry Lawson de Mel made claim thereto, and I, John Murray Davies, Special Officer appointed under section 28 of the said Ordinances, made due inquiry into such claim, and whereas the said claimant and I came to an agreement in writing dated April 23, 1912, concerning the said land, under section 4, sub-section (1), of the said Ordinances, whereby it was agreed that the said claimant should be declared the purchaser of the said land, upon payment, on or before May 23, 1912, to the Settlement Officer, of a sum of One Hundred and Ninety-five Rupees and Twenty-five Cents (Rs. 195.25) only, as the purchase amount of the said land, and whereas the said amount has been duly paid by the said claimant, he is hereby, in pursuance of the agreement afore-mentioned, declared to be the purchaser of the said land, as more fully described herein below.

Description of the Land referred to.

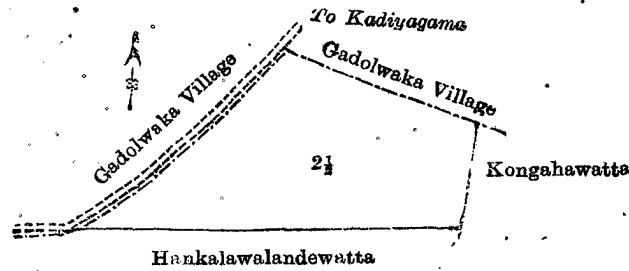
The following lot situated in the village of Urapotta, in the Kinyama korale of the Katugampola hatpattu of the Kurunegala District, in the North-Western Province, as described in the annexed diagram:—

Preliminary plan 1,424.

Situation: Urapotta village in Kinyama korale of Katugampola hatpattu of Kurunegala District.

Lot.	Name of Land.	Extent.	A. R. P.
2½	Muriel estate	..	7 3 10

and bounded as follows: on the north by the village limit of Gadolwaka; on the east by Kongahawatta claimed by Jayamaha Hitihamilage Kiri Menika and another; on the south by Hankalawalandewatta sold to claimants under the Waste Lands Ordinances; on the west by the village limit of Gadolwaka.



Surveyor-General's Office,
Colombo, February 2, 1911.

Scale of 8 Chains to an Inch.

A. H. G. DAWSON,
for Surveyor-General.

February 28, 1914.

J. M. DAVIES,
Special Officer.

Kurunegala S. O. No. 761.

**Order under Section 2 of "The Waste Lands Ordinances of 1897, 1899, 1900, and 1903,"
declaring Lands to be Crown Property.**

In the matter of the lands commonly called or known as Egodawattewewa (tank and bund), Acharigama-agarechayawewa (tank and bund), Oyagawahenyaya, &c., situate in the village of Urapotta, in the Kinyama korale of the Katugampola hatpattu of the Kurunegala District, in the North-Western Province, and of "The Waste Lands Ordinances of 1897, 1899, 1900, and 1903."

THE notice required by section 1 of "The Waste Lands Ordinances of 1897, 1899, 1900, and 1903," having been duly published in manner prescribed by that section in respect of the above-named lands (*vide* Notice No. 4,064), and no claim having been made to the said lands or to any interest therein within the period of three months from the date specified in the said notice, I, John Murray Davies, Special Officer appointed under section 28 of the said Ordinances, under and by virtue of the powers vested in me in that behalf by section 2 of the said Ordinances, do hereby, on March 5, 1914, order and declare that the said lands, as more fully described herein below, situate in the village of Urapotta, in the Kinyama korale of the Katugampola hatpattu of the Kurunegala District, in the North-Western Province, and shown as lots 3, 4, 6, 38, 40, 41, 19, 20, 21, 22, 24, 25, 28, 32, 33, 58, 88 in preliminary plan 1,424 and in the annexed diagrams, containing in extent 187 acres 3 roods and 26 perches, are the property of the Crown.

Description of the Lands referred to.

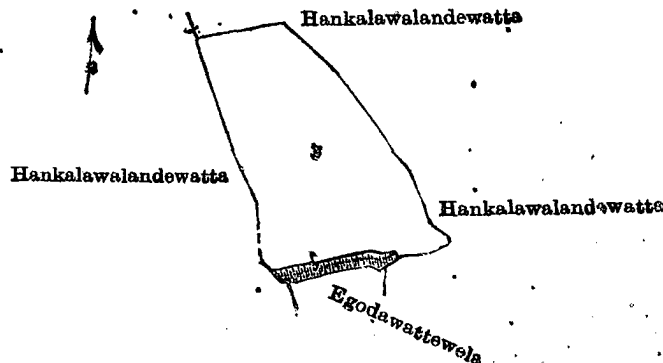
The following lots situate in the village of Urapotta, in the Kinyama korale of the Katugampola hatpattu of the Kurunegala District, in the North-Western Province, as described in the annexed diagrams:—

I.—Preliminary plan 1,424.

Situation: Urapotta village in Kinyama korale of Katugampola hatpattu of Kurunegala District.

Lot.	Name of Land.	Extent, A. R. P.
3	Egodawattewewa (tank and bund)	6 2 12

and bounded as follows: on the north by Hankalawalandewatta sold to claimants under the Waste Lands Ordinances; on the east by Hankalawalandewatta sold to claimants under the Waste Lands Ordinances; on the south by Hankalawalandewatta sold to claimants under the Waste Lands Ordinances, Egodawattewela claimed by Herat Mudiyanseelage Appuhamy and others; on the west by Hankalawalandewatta sold to claimants under the Waste Lands Ordinances.



Surveyor-General's Office,
Colombo, February 2, 1911.

Scale of 8 Chains to an Inch.

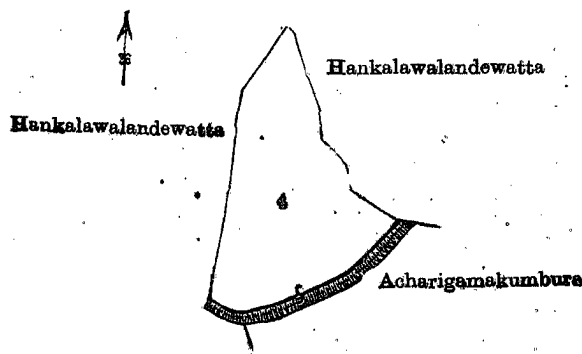
A. H. G. DAWSON,
for Surveyor-General.

II.—Preliminary plan 1,424.

Situation : Urapotta village in Kinyama korale of Katugampola hatpattu of Kurunegala District.

Lot.	Name of Land.	Extent, A. R. P.
4	Acharigama-agarechayawewa (tank and bund)	5 2 12

and bounded as follows: on the north and east by Hankalawalandewatta sold to claimants under the Waste Lands Ordinances; on the south by Acharigamakumbura claimed by Wijendra Gurunnehelage Pina Naide and another, Hankalawalandewatta sold to claimants under the Waste Lands Ordinances; on the west by Hankalawalandewatta sold to claimants under the Waste Lands Ordinances.



Surveyor-General's Office,
Colombo, February 2, 1911.

Scale of 8 Chains to an Inch.

A. H. G. DAWSON,
for Surveyor-General.

III.—Preliminary plan 1,424.

Situation : Urapotta village in Kinyama korale of Katugampola hatpattu of Kurunegala District.

Lot.	Name of Land.	Extent, A. R. P.	Lot.	Name of Land.	Extent A. R. P.
6	Oyagawahenyaya	41 2 37	41	Andaragaspitiya, Bulugahahena, Pillewa, Migahamulahena, Oyagawahenyaya	55 3 18
38	Asweddumekumbura, Andaragas-pitiyewewa (field and tank)	12 1 33			
40	Kamatawetiyeewa (tank and bund)	0 2 25			
					110 2 33

and bounded as follows: on the north by Acharigamakumbura claimed by Wijendra Gurunnehelage Pina Naide and another, the Maha-ela, Hirikele claimed by Gabriel Perera Appuhamy, Andaragaspitiyekumbura claimed by Jayamaha Hitthamilage Menikhamy and another, Andaragaspitiya claimed by ditto, Kongahamulahena claimed by Emalian Fernando, a road, Kongahamulahena claimed by Emalian Fernando, a road, Asweddumekumbura claimed by Jayamaha Hitthamilage Menikhamy and another, a road; on the east by Kadurugahawatta claimed by Chandrappuli Henayalage Pulingu Henaya, Daminagahapillewa claimed by ditto, a road, Kajugahawatta claimed by Jayakodiarachchilage Punchi Naide, Asweddumekumbura claimed by ditto and others, Dematapitiya claimed by ditto, Kongahawatta claimed by Jayakodi Arachchilage Appu Naide, Kongahamulawatta claimed by ditto, Kongahamulawatta claimed by Jayakodi Arachchilage Dingi Nachchire; on the south by the village limit of Morawila, the Kolamunu-oya (the village limit of Viharegama); on the west by the Kolamunu-oya (the village limit of Viharegama), the Maha-ela, Hankalawalandewatta sold to claimants under the Waste Lands Ordinances.

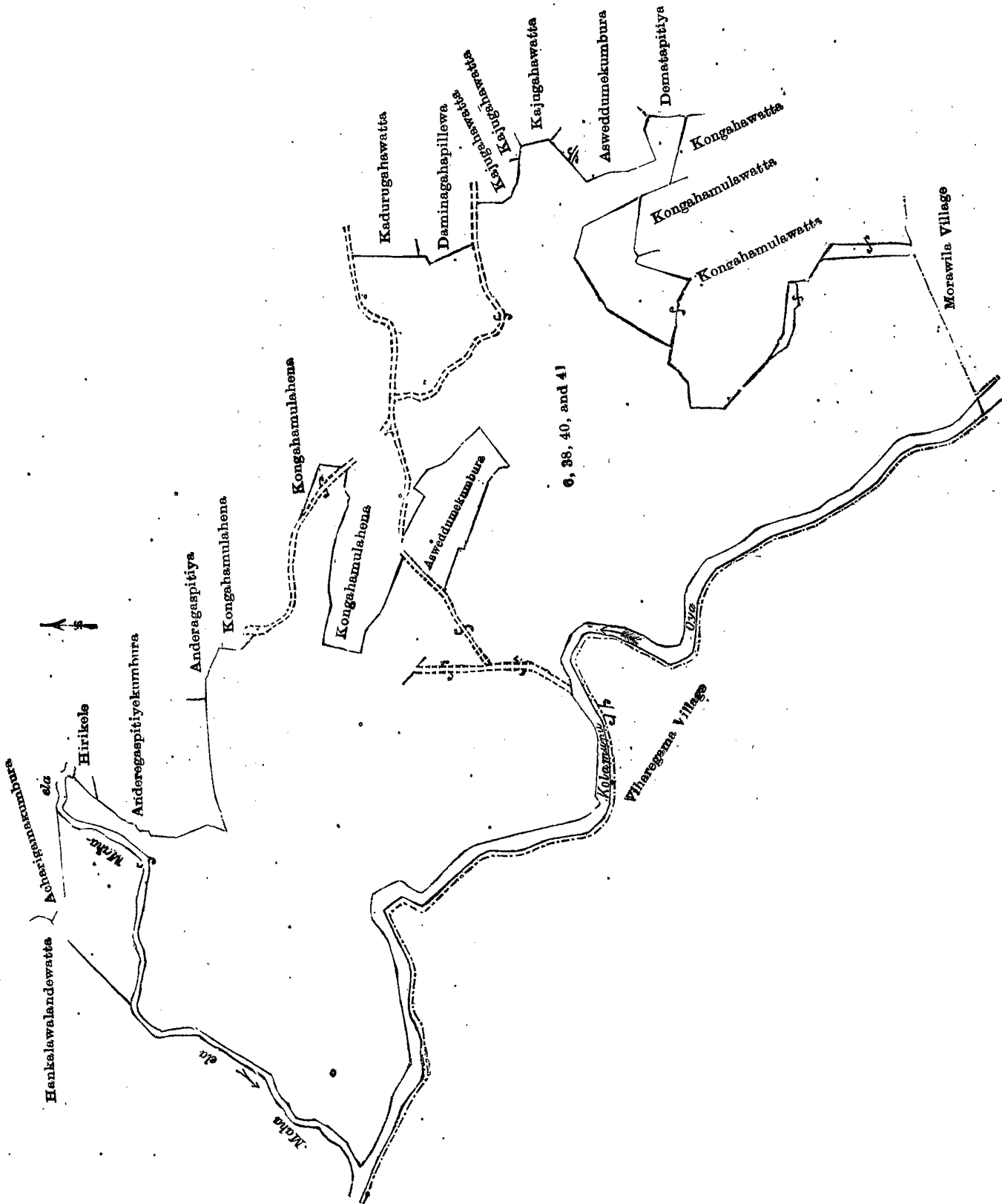
[For Diagram see page 745.]

IV.—Preliminary plan 1,424.

Situation : Urapotta village in Kinyama korale of Katugampola hatpattu of Kurunegala District.

Lot.	Name of Land.	Extent, A. R. P.	Lot.	Name of Land.	Extent, A. R. P.
19	Part of a tank	5 0 21	28	Tank	1 3 7
20	Tank and bund	37 1 10	32	Makamduruwewa (tank and bund)	3 3 21
21	Iyanaperuma-agarekele	1 1 18	33	Amunagawahena	10 0 36
22	Iswetiyeewa (tank and bund)	3 1 34			
24	Part of a tank	0 0 20			63 1 31
25	Waturawala (water-hole)	0 0 24			

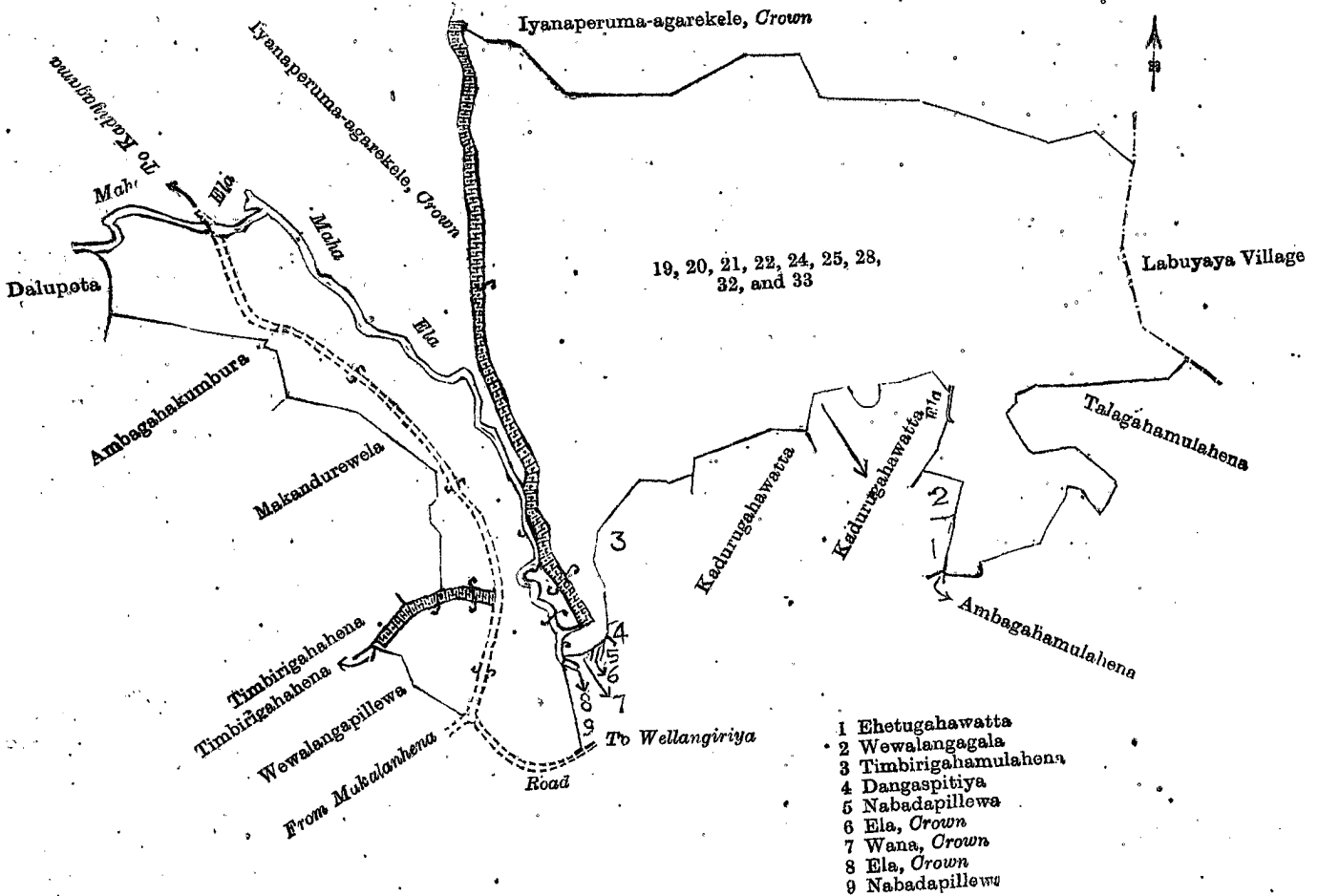
and bounded as follows: on the north by the Maha-ela, Iyanaperuma-agarekele to be declared the property of the Crown under the Waste Lands Ordinances, Iyanaperuma-agarekele to be declared the property of the Crown under the Waste Lands Ordinances; on the east by the village limit of Labuyaya, Talagahamulahena claimed by Herat Mudiyansele Appuhami and another; on the south by Ambagahamulahena claimed by Herat Mudiyansele Appuhami and another, Ehetugahawatta claimed by Herat Mudiyansele Punchihamy, Wewalangagala claimed by Herat Mudiyansele Kiri Etana and others, Kadurugahawatta claimed by Herat Mudiyansele Kiri Etana and others, Kadurugahawatta claimed by Siva Arumugam Nadan Kangany, Timbirigahamulahena claimed by Pathirage Kelamenti Fernando, Dangaspitiya claimed by Herat Mudiyansele Punchihamy and others, Nabadapillewa claimed by Herat Mudiyansele Bandirala, an ela belonging to Crown, the wana belonging to the Crown, an ela, Nabadapillewa claimed by Herat Mudiyansele Bandirala, the road from Wellangiriya to Mukalanhena, Wewalangapillewa claimed by Jayakodiarachchige Ukku Naide, Timbirigahahena claimed by Wickramanayaka Pathiranalage Ransohamy; on the west by Timbirigahahena claimed by Wickramanayaka Pathiranalage Ransohamy, Makandurewela claimed by Amarasinge Juse Fernando and others, Ambagahakumbura claimed by Dissa-ayaka Mudiyansele Kandappu, Vidane, and others, Dalupota claimed by Gurubrahmana-arachchi Mudiyansele Kiri Banda, Registrar, and others.



Surveyor-General's Office,
Colombo, February 2, 1911.

Scale of 8 Chains to an Inch.

A. H. G. DAWSON,
for Surveyor-General.



Surveyor-General's Office,
Colombo, January 6, 1914.

Scale of 8 Chains to an Inch.

A. H. G. DAWSON,
for Surveyor-General.

V.—Preliminary plan 1,424.

Situation: Urapotta village in Kiniyama korale of Katugampola hatpattu of Kurunegala District.

Lot.	Name of Land.	Extent, A. R. P.
58	Kumbukgahawewa (tank and bund)	1 0 2

and bounded as follows: on the north by Iniginahahena claimed by Tilakanayaka Mudiyansele Wannihamy, Kahatagahamulahena claimed by Jayamaha Hitihamilage Rammenika; on the east by Kadurugahahena claimed by Dissanayaka Mudiyansele Kandappu, Vidane, and others; on the south by Nikahenyaya claimed by Wanigasekera Arachchige Don William Appu; on the west by Nikahenyaya claimed by Dissanayaka Mudiyansele Ausadahami.



Surveyor-General's Office,
Colombo, February 2, 1911.

Scale of 8 Chains to an Inch.

A. H. G. DAWSON,
for Surveyor-General.

VI.—Preliminary plan 1,424.

Situation: Urapotta village in Kiniyama korale of Katugampola hatpattu of Kurunegala District.

Lot.	Name of Land.	Extent, A. R. P.
88	Minipitiya (cemetery)	0 2 16

and bounded as follows: on the north by Nikahenyaya claimed by Wanigasekera Arachchige Don William Appu; on the east by the road from Kadiyagama to Mukalahena; on the south by Dewalemukalana claimed by Jayakodi Arachchilage Ukkunaide (Kapurala); on the west by Dewalemukalana claimed by Jayakodiarachchilage Ukkunaide (Kapurala), Nikahenyaya claimed by Dissanayaka Mudiyansele Ausadahami.



Surveyor-General's Office,
Colombo, February 2, 1911.

Scale of 8 Chains to an Inch.

A. H. G. DAWSON,
for Surveyor-General.

March 5, 1914.

J. M. DAVIES,
Special Officer.