

# Ceylon Government Gazette

Published by Authority.

No. 6,630 — FRIDAY, JUNE 19, 1914.

PART I.—General: Minutes, Proclamations, Appointments, and General Government Notifications.

PART II.—Legal and Judicial.

PART III.—Provincial Administration.

PART IV.—Land Settlement.

PART V.—Mercantile, Marine, Municipal, Local, &c.

Separate paging is given to each Part in order that it may be filed separately.

## Part IV.—Land Settlement.

	PAGE		PAGE
Preliminary Notices .. .. .	747	Final Orders .. .. .	755

### PRELIMINARY NOTICES.

#### Hambantota Notice No. 5,232.

#### Notice under "The Waste Lands Ordinances of 1897, 1899, 1900, and 1903."

TAKE notice that unless within three months from June 19, 1914, the persons, if any, who claim any interest in the lands hereinafter mentioned or in any one or more of such lands or to some interest therein make claim in person or in writing to the said lands or any of them or to some interest therein to W. E. Wait, Esq., Special Officer appointed under section 28 of "The Waste Lands Ordinances of 1897, 1899, 1900, and 1903," at his office at Fort, Colombo:

Such Special Officer, in pursuance of the powers vested in him by the said Ordinances, will declare by writing under his hand that the said lands, or such of them as to which no claim has been made, are the property of the Crown.

W. E. WAIT,  
Special Officer.

#### Description of the Lands referred to.

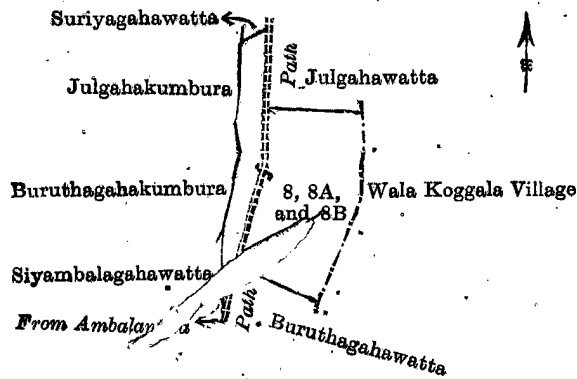
The following lots situated in the village of Godakoggala, in the Magam pattu of the Hambantota District, in the Southern Province, as described in the annexed diagram:—

Preliminary plan 564.

Situation: Godakoggala village in Magam pattu of Hambantota District.

Lot.	Name of Land.	Extent, A. R. P.
8	Palumandiya <i>alias</i> Galkandelanda .. .. .	2 1 5
8A	Karametipalebédiewetiya .. .. .	0 3 16
8B	Julgahakumbura-atmaga .. .. .	0 3 26
		4 0 7

and bounded as follows: on the north by Suriyagahawatta claimed by Samarappuligamage Davith, a path, Julgahawatta claimed by Sudappuligamage Saho and others; on the east by the village limit of Walakoggala; on the south by Buruthagahawatta claimed by B. Dondiya, a path from Ambalantota; on the west by Siyambalagahawatta claimed by Tennakoon Gamage Ketiya, Buruthagahakumbura claimed by Samarapuli Abanchi and others, Julgahakumbura claimed by S. Palirankotige Saho, J. Gajahingamage Don Arnolis, and others.



Scale of 8 Chains to an Inch.

Surveyor-General's Office,  
Colombo, April 28, 1914.

Hambantota S. O. 10—1914.

G. K. THORNHILL,  
for Acting Surveyor-General.

**Kurunegala Notice No. 5,233.**

**Notice under "The Waste Lands Ordinances of 1897, 1899, 1900, and 1903."**

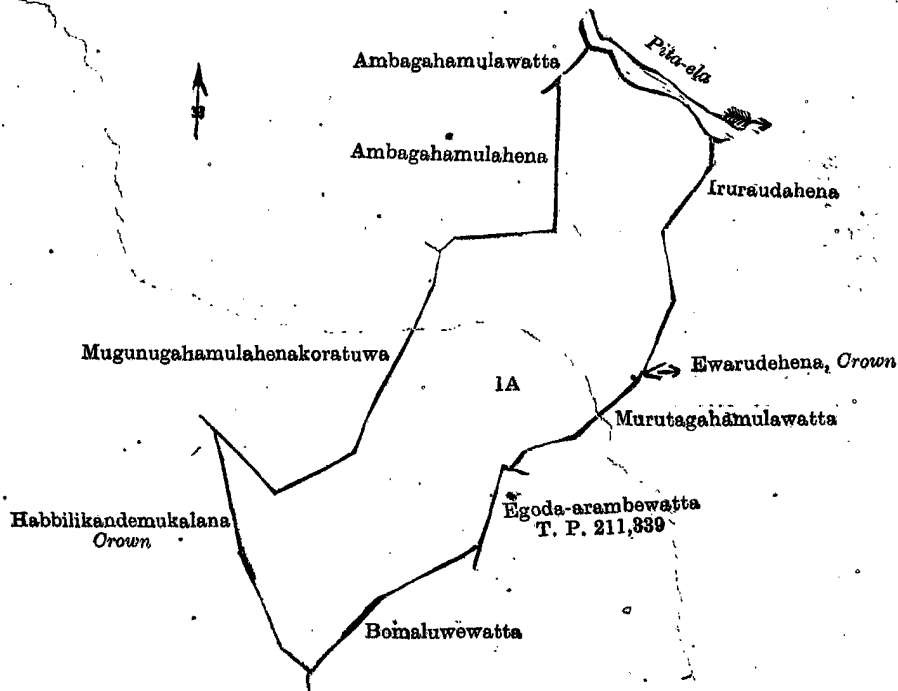
TAKE notice that unless within three months from June 19, 1914, the persons, if any, who claim any interest in the land hereinafter mentioned make claim in person or in writing to the said land or to some interest therein to M. T. Archibald, Esq., Special Officer appointed under section 28 of "The Waste Lands Ordinances of 1897, 1899, 1900, and 1903," at his office at Fort, Colombo :

Such Special Officer, in pursuance of the powers vested in him by the said Ordinances, will declare by writing under his hand that the land, to which no claim has been made, is the property of the Crown.

M. T. ARCHIBALD,  
Special Officer.

*Description of the Land referred to.*

The land commonly called or known as Galkotuwemukalana, situated in the village of Kudumulla, in the Udukaha Korale East of the Dambadeni hatpattu of the Kurunegala District, in the North-Western Province, containing in extent 5 acres, shown as lot 1A in preliminary plan 432, and in the annexed diagram ; and bounded as follows : on the north by Ambagahamulahena sold by the Crown, Ambagahamulawatta sold by the Crown ; on the east by the Pita-ela, Ivuraudahena sold by the Crown, Ewarudehena claimed by the Crown, Murutagahamulawatta claimed by S. A. Appuhamy ; on the south by Egoda-arambewatta claimed by Piloris Appu, T. P. 211,339, Bomaluwewatta sold by the Crown ; on the west by Habbilikandemukalana belonging to Crown, Mugunugahamulahenakoratuwa sold by the Crown.



Scale of 4 Chains to an Inch.

Surveyor-General's Office,  
Colombo, May 1, 1914.

Kurunegala S. O. 78—1914.

G. K. THORNHILL  
for Acting Surveyor-General

**Kurunegala Notice No. 5,234.****Notice under "The Waste Lands Ordinances of 1897, 1899, 1900, and 1903."**

TAKE notice that unless within three months from June 19, 1914, the persons, if any, who claim any interest in the lands hereinafter mentioned or in any one or more of such lands or to some interest therein make claim in person or in writing to the said lands or any of them or to some interest therein to J. M. Davies, Esq., Special Officer appointed under section 28 of "The Waste Lands Ordinances of 1897, 1899, 1900, and 1903," at his office at Fort, Colombo :

Such Special Officer, in pursuance of the powers vested in him by the said Ordinances, will declare by writing under his hand that the said lands, or such of them as to which no claim has been made, are the property of the Crown.

J. M. DAVIES,  
Special Officer.

*Description of the Lands referred to.*

The following lots situated in the village of Andigedera, in the Kinyama korale of the Katugampola hatpattu of the Kurunegala District, in the North-Western Province, as described in the annexed diagram:—

## Preliminary plan 1,386.

Situation : Andigedera village in Kinyama korale of Kurunegala District.

Lot.	Name of Land.	Extent, A. R. P.	Lot.	Name of Land.	Extent, A. R. P.
1	Moralandamukalana..	.. 214 2 4	8	Welagawahena ..	.. 13 2 27
2	Moralandadeniya ..	.. 3 2 33	10	Pillewehena ..	.. 13 1 28
3	Do. ..	.. 0 1 37	13	Kongahamulohenyaya, Kumbukgaha-kele ..	.. 27 1 25
4	Ratehatuwehenyaya ..	.. 147 3 23	16	Kadjugahakele ..	.. 0 1 5
5	Munhenkotuwa ..	.. 19 3 23			
6	Andigederawewa (tank and bund) ..	.. 6 1 14			
7	Kongahahena (cemetery) ..	.. 0 0 19			447 2 38

and bounded as follows : on the north by the boundary of the Baladoragandahaye korale, a road from Kadigawa to Kaddepitiya (the boundary of the Baladoragandahaye korale); on the east by the boundary of the Baladoragandahaye korale, the village limit of Ihala Konkadawala ; on the south by Karauwalagahawatta claimed by Appuhami Banda, Imbulgahawatta claimed by Yahapathami, the village limit of Ihala Konkadawala, the village limit of Pahala Konkadawala, Kumbukgahakumbura claimed by Appurala and others, threshing-floor claimed by ditto, Kongahakumbura claimed by Dingiri Etana and others, Tambapitiyakumbura claimed by Banda and Dingiri Menika, Timbirigahakumbura claimed by Hetuhami and others, Wetiakumbura claimed by Dingiri Etana and others, Migahakumbura claimed by Sanala and others, Migahakumbura claimed by Appuhami and others, Migahakumbura claimed by Appurala and others, Ihalapitiya claimed by Mudalihami and others, Migahakumbura claimed by Appurala and others, Migahakumbura claimed by Appuhami and others, Migahakumbura claimed by Sanala and others, Wetiakumbura claimed by Dingiri Etana and others, Timbirigahakumbura claimed by Hetuhami and others, Tambapitiyakumbura claimed by Banda and Dingiri Menika, Kongahakumbura claimed by Dingiri Etana and others, Deyiwalakumbura claimed by Banderala and others, Kongahakumbura claimed by Appuhami and others ; on the west by the village limit of Ihala Talanpola.

NOTE.—The following lots lying within the above boundaries are excluded from this notice, and their aggregate acreage of 8 acres 1 rood and 20 perches is not included in the acreage of 447 acres 2 roods and 38 perches given above :—

## Preliminary plan 1,386.

Lot.	Name of Land.	Extent, A. R. P.	Lot.	Name of Land	Extent, A. R. P.
4A	Kogahawatta ..	.. 0 1 28	17	Kajugahawatta ..	.. 0 1 18
4B	Ambagahawatta ..	.. 0 0 38	18	Kadurugahawatta..	.. 0 1 23
4C	Halambagahamulawatta ..	.. 0 0 24	19	Ambagahawatta ..	.. 0 1 33
4D	Daminagahamulawatta ..	.. 0 1 4	21	Halambagahamulawatta ..	.. 0 1 13
4E	Do. ..	.. 0 0 37	21A	Ambagahawatta ..	.. 0 0 35
4G	Kadjugahawatta ..	.. 0 3 35	21B	Kadurugahawatta..	.. 0 3 24
13A	Kogahawatta ..	.. 0 0 6	21C	Daminagahawatta..	.. 0 0 27
14	Ambagahawatta ..	.. 0 1 19	21D	Mylagahawatta ..	.. 0 1 23
15	Nitullagahawatta, Ambagahamulawatta ..	.. 2 1 26			8 1 20
16A	Daminagahamulawatta ..	.. 0 0 7			

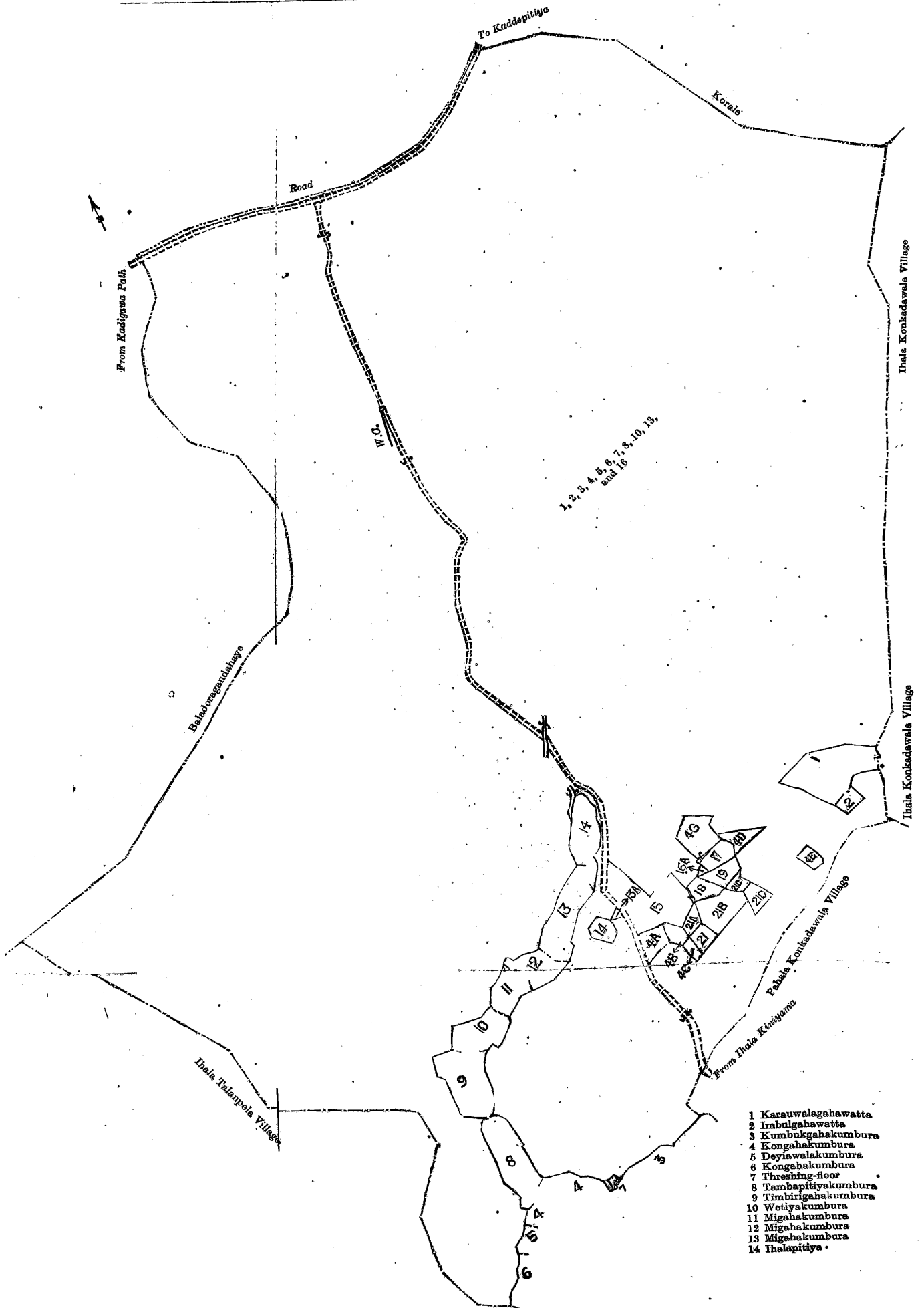
[For Diagram see page 750.]

**Kurunegala Notice No. 5,235.****Notice under "The Waste Lands Ordinances of 1897, 1899, 1900, and 1903."**

TAKE notice that unless within three months from June 19, 1914, the persons, if any, who claim any interest in the lands hereinafter mentioned or in any one or more of such lands or to some interest therein make claim in person or in writing to the said lands or any of them or to some interest therein to J. M. Davies, Esq., Special Officer appointed under section 28 of "The Waste Lands Ordinances of 1897, 1899, 1900, and 1903," at his office at Fort, Colombo :

Such Special Officer, in pursuance of the powers vested in him by the said Ordinances, will declare by writing under his hand that the said lands, or such of them as to which no claim has been made, are the property of the Crown.

J. M. DAVIES,  
Special Officer.



1, 2, 3, 4, 5, 6, 7, 8, 10, 13,  
and 16

- 1 Karawalagahawatta
- 2 Imbulgahawatta
- 3 Kumbukgahakumbura
- 4 Kongalakumbura
- 5 Deyalakumbura
- 6 Kongalakumbura
- 7 Threshing-floor
- 8 Tambirigahakumbura
- 9 Timbirigahakumbura
- 10 Wetiyakumbura
- 11 Migahakumbura
- 12 Migahakumbura
- 13 Migahakumbura
- 14 Ihalapitiya

Surveyor-General's Office,  
Colombo, April 23, 1914.

Scale of 8 Chains to an Inch.

G. K. THORNHILL,  
for Acting Surveyor-General.

*Description of the Lands referred to.*

The following lots situated in the village of Urapotta, in the Kinyama korale of the Katugampola hatpattu of the Kurunegala District, in the North-Western Province, as described in the annexed diagram:—

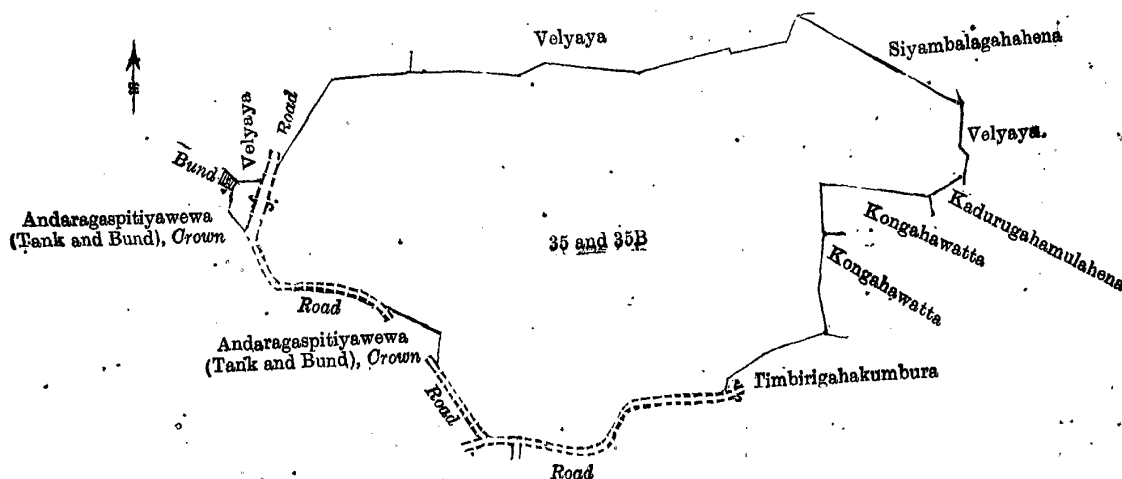
Preliminary plan 1,424.

Situation: Urapotta village in Kinyama korale of Kurunegala District.

Lot.	Name of Land.	Extent, A. R. P.
35	Bulugahamulahena	24 0 24
35B	Kongahamulahena	13 2 31

37 3 15

and bounded as follows: on the north by Velyaya, private; on the east by Siyambalagahahena sold by the Crown, Velyaya, private, Kadurugahamulahena sold by the Crown, Kongahawatta sold by the Crown; on the south by Timbirigahakumbura, private, a road, Andaragasptiyawewa (tank and bund) belonging to the Crown, a road; on the west by a road, Andaragasptiyawewa (tank and bund) belonging to the Crown, a bund, Velyaya, private.



Scale of 8 Chains to an Inch.

Surveyor-General's Office,  
Colombo, April 28, 1914.

G. K. THORNHILL,  
for Acting Surveyor-General.

Kurunegala S. O. 80—1914.

**Ratnapura Notice No. 5,236.**

Notice under "The Waste Lands Ordinances of 1897, 1899, 1900, and 1903."

TAKE notice that unless within three months from June 19, 1914, the persons, if any, who claim any interest in the lands hereinafter mentioned or in any one or more of such lands or to some interest therein make claim in person or in writing to the said lands or any of them or to some interest therein to W. E. Wait, Esq., Special Officer appointed under section 28 of "The Waste Lands Ordinances of 1897, 1899, 1900, and 1903," at his office at Fort, Colombo:

Such Special Officer, in pursuance of the powers vested in him by the said Ordinances, will declare by writing under his hand that the said lands, or such of them as to which no claim has been made, are the property of the Crown.

W. E. WAIT,  
Special Officer.

*Description of the Lands referred to.*

The following lots situated in the village of Millawitiya, in the Palle pattu of the Nawadun korale of the Ratnapura District, in the Province of Sabaragamuwa, as described in the annexed diagram:—

Preliminary plan 63. Field sheets L/19/49-57, L/19/50-58, L/24/1-9, and L/24/2-10.

Situation: Millawitiya village in Nawadun korale of Ratnapura District.

Lot.	Name of Land.	Extent, A. R. P.
3	Karadaketiyehenyaya, Keenagahahena, Baledurakotapuhena	18 3 37
5	Thiriberiyahena alias Kaladiyankele	5 1 26
6	Do.	0 0 5
6½	Banduralayadeniya	0 0 9
9	Thiriberiyamukalana, Koladiyankadamukalana, Mahagalagawamukalana, Kirmeti-dolamukalana	43 0 0
9½	Thiribirilandamukalana	3 3 15
10	Kandeyaliyaddadeniya, Udahahirikumbura, Berawadeniya, Boteadeniya, Ambagahaswedduma, Kohaniyepurana	16 2 33
17	Puwakgahadeniya	2 1 5
20	Millawitimukalana, Dikkenamukalana	240 3 27
21	Kudaelalangahenyaya, Puwakgahadeniyehena, Mahaellalangahena, Pahaladikhena, Radaelapotuwilahena, Waturanehena, Pottewelalandehena, Batalawattahena, Ellagawahena, Ambagahahena, Dawatahena	115 3 34
22	Palawalahena alias Mahadeniyehena, Patalawalahena	15 0 0
24	Mahadeniya, Karawitiyadeniya	10 3 19
26	Udumuledeniya alias Galagawadeniya	0 2 5

D 3

Lot.	Name of Land.	Extent, A. R. P.
27	Pelalangahenyaya, Medawerariyalandahena, Pillalangahena, Haliyakumburehena, Gulanagawahena, Tuttaripitiyehena, Medawerariyalanda	74 1 5
28	Ihalagalhadeniya	5 2 24
29	Hunganwaladeniyamulla	1 3 8
30	Indurugalahenyaya	62 2 36
		618 0 13

and bounded as follows: on the north by the village limit of Maraliya, Samarakongewatta claimed by Samarakon Mudiyansele Appuhamy and Mudaliyar Moses Tillekeratna and others, Meneriwatta claimed by Proctor D. J. Jayatileka and Sophia Tillekeratna and others; on the east by the village limit of Maraliya, the village limit of Raddella, Pahalahirikumbura claimed by Moses Tillekeratna, Mudaliyar, Samarakon Mudiyansele alias Chandrasekara Mudiyansele Appuhamy, Kekunagahahena claimed by Moses Tillekeratna, Mudaliyar, Samarakon Mudiyansele alias Chandrasekara Mudiyansele Appuhamy, Handukandedeniya claimed by Weerahingamaetige Gunasekera and others, Wijehingewattehena claimed by Moses Tillekeratna, Mudaliyar, Samarakon Mudiyansele alias Chandrasekara Mudiyansele Appuhamy, Nagasgodahena, encroachment by Mr. Tillekeratna, Higgahahena claimed by Moses Tillekeratna, Mudaliyar, Samarakon Mudiyansele alias Chandrasekara Mudiyansele Appuhamy, the village limit of Pathagama, Ihalagalhalyadda claimed by Mr. Tillekeratna and others, the village limit of Galgomuwa, Siipapediya claimed by Moses Tillekeratna, Mudaliyar, and others, Udukandurekumbura claimed by Kapuge Huratalhamy and others, Udumulla claimed by Moses Tillekeratna, Mudaliyar, and others, Walagawakumbura claimed by Jotinaketiye Puchi Ganeta and others, Indureaswedduma claimed by Moses Tillekeratna, Mudaliyar, Panwila or Panwila-aswedduma claimed by ditto and others, Gulanagawa-aswedduma claimed by ditto, Gulanagawakumbura claimed by ditto, Haliyakumbura claimed by ditto, Gederakumbura-aswedduma claimed by ditto, Aswedduma claimed by ditto, Galagawa-aswedduma alias Meda-aswedduma claimed by Elapata Korala and others, Karawitiyadeniya claimed by Moses Tillekeratna, Mudaliyar, and others, Mahapitawela claimed by Elapata Korala and others, Galagawa-aswedduma alias Meda-aswedduma claimed by ditto, Aswedduma claimed by Moses Tillekeratna, Mudaliyar, and others, Gedarakumbura-aswedduma claimed by ditto, Haliyakumbura claimed by ditto, Gulanagawakumbura claimed by ditto, Gulanagawa-aswedduma claimed by ditto, Panwila or Panwila-aswedduma claimed by ditto, Ganmedegekumbura claimed by ditto; on the south by the village limit of Dellobedda; on the west by the village limit of Weragama, the village limit of Kehelowita, the village limit of Maraliya, the village limit of Dimiyawa.

NOTE.—The following lots lying within the above boundaries are excluded from this notice, and their aggregate acreage of 21 acres and 36 perches is not included in the acreage of 618 acres and 13 perches given above:—

Preliminary plan 63.		
Lot.	Name of Land.	Extent, A. R. P.
18	Mahagederawattayaya, Gammeddegewatta, Wellawatta, Delgaswatta, Unnansege-watta, Ganetelagewatta	11 2 10
15	Urumeliyadda, Lindagawadeniya	2 1 30
16	Bandurawatta	7 0 36
		21 0 36

[For Diagram see page 753.]

#### Ratnapura Notice No. 5,237.

##### Notice under "The Waste Lands Ordinances of 1897, 1899, 1900, and 1903."

TAKE notice that unless within three months from June 19, 1914, the persons, if any, who claim any interest in the lands hereinafter mentioned or in any one or more of such lands or to some interest therein make claim in person or in writing to the said lands or any of them or to some interest therein to the Government Agent of the Province of Sabaragamuwa at the Ratnapura Kachcheri:

Said Government Agent, in pursuance of the powers vested in him by the said Ordinances, will declare by writing under his hand that the said lands or such of them, as to which no claim has been made, are the property of the Crown.

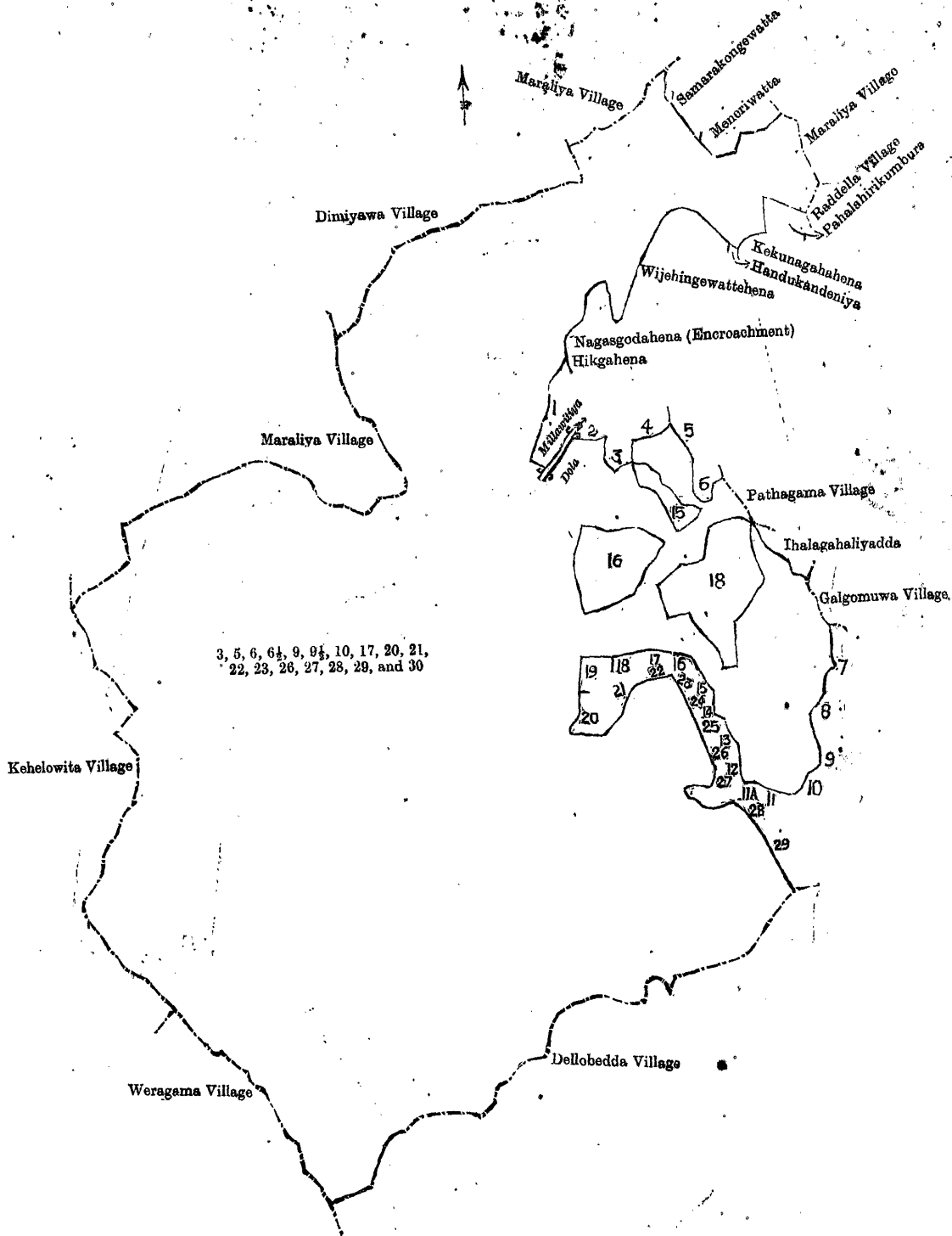
R. N. THAINE,  
Government Agent.

##### Description of the Lands Referred to.

The following lots situated in the village Embilipitiya, in Diyapotagam pattu of Kolonna korale, in the Ratnapura District, in the Province of Sabaragamuwa, as described in the annexed diagram:—

Preliminary plan 358.		
Situation: Embilipitiya village in Diyapotagam pattu of Kolonna korale in Ratnapura District.		
Lot.	Name of Land.	Extent, A. R. P.
302	Kiralawelkatuwahena	624 0 0
305	Welepatayayehena, Liyanagegamehena, Wirahingamahena	248 0 20
		872 0 20

and bounded as follows: on the north by Liyanagamamukalana belonging to the Crown (P. P. 926/N 114); on the east by chenas said to belong to Crown; on the south by the Hulanda-oya; and on the west by Oyagawawatta claimed by Maharana Korala (P. P. 368/301), Pataswalagodahena claimed by Maharana Korala (P. P. 358/299), chenas claimed by villagers.



3, 5, 6, 6A, 9, 9A, 10, 17, 20, 21,  
22, 23, 26, 27, 28, 29, and 30

- 1 Kokkanakumbura
- 2 Ukkumbura
- 3 Mananalayewatta
- 4 Ukkumbura
- 5 Ratmalepittaniya
- 6 Radaslapotuwila
- 7 Silpepediya
- 8 Udukandunekumbura
- 9 Udumulla
- 10 Welagawakumbura
- 11 Indureaswedduma
- 11A Panwila or Panwila-aswedduma
- 12 Gulanagawa-aswedduma
- 13 Gulanagawakumbura
- 14 Haliyakumbura

- 15 Gederakumbura-aswedduma
- 16 Gederakumbura-aswedduma
- 17 Aswedduma
- 18 Galagawa-aswedduma alias Meda-aswedduma
- 19 Karawitiyadeniya
- 20 Mahapitawela
- 21 Galagawa-aswedduma alias Meda-aswedduma
- 22 Aswedduma
- 23 Gederakumbura-aswedduma
- 24 Gederakumbura-aswedduma
- 25 Haliyakumbura
- 26 Gulanagawakumbura
- 27 Gulanagawa-aswedduma
- 28 Panwila or Panwila-aswedduma
- 29 Gammedegekumbura

Scale of 16 Chains to an Inch.

Surveyor-General's Office,  
Colombo, March 20, 1914.

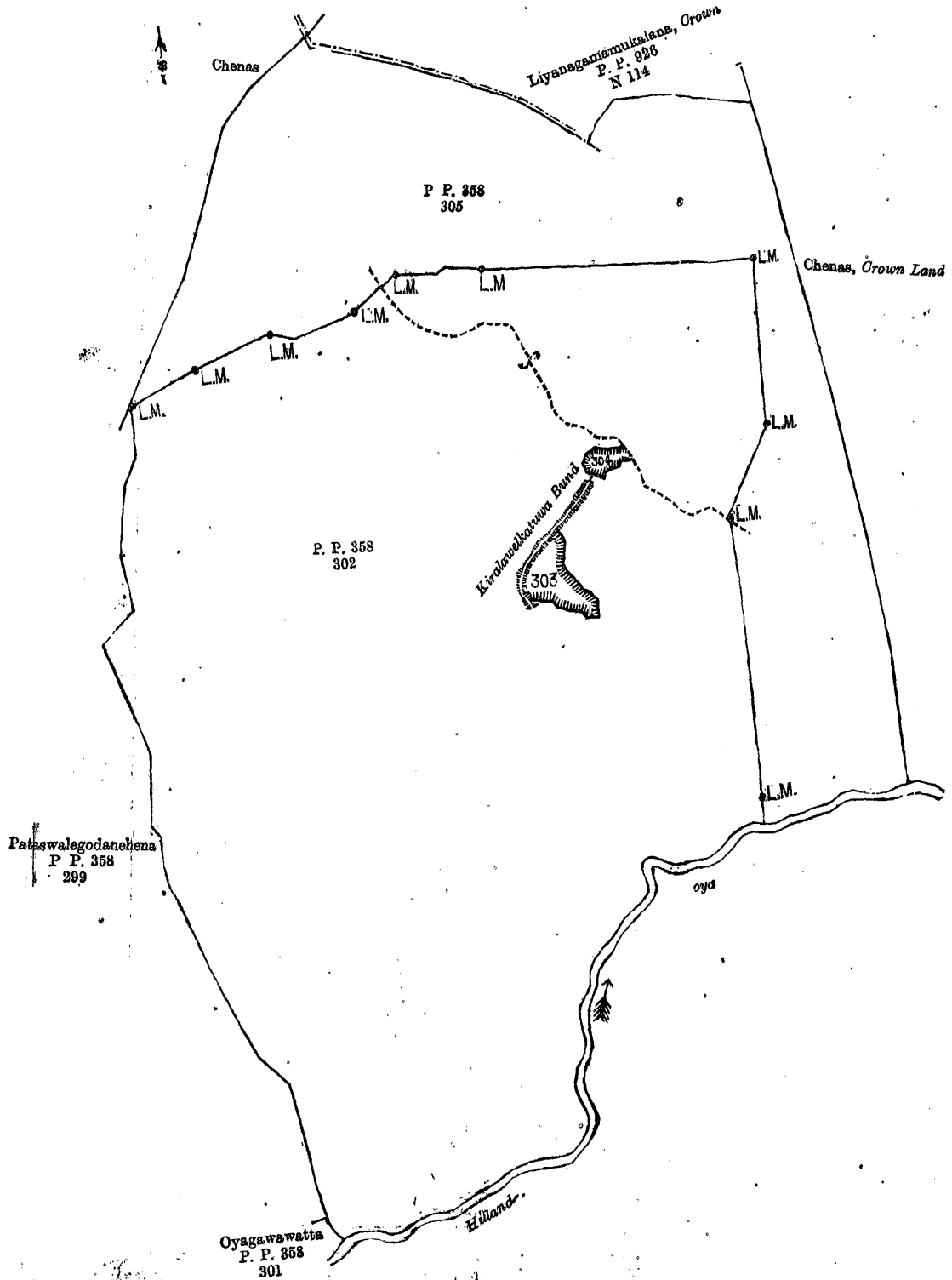
Ratnapura S. O. 3—1914.

G. K. THORNHILL,  
for Acting Surveyor-General.

NOTE.—The following lots lying within the above boundaries are excluded from this notice, and their aggregate acreage of 5 acres and 19 perches is not included in the acreage of 872 acres and 20 perches given above:—

Preliminary plan 358.

Lot.	Name of Land.	Extent, A. B. P.
303	Kiralawelkatuwakongahakumbura	4 0 10
304	Kiralawelkatuwaparawatta	1 0 9
		5 0 19



Surveyor-General's Office,  
Colombo, June 8, 1912.

Scale of 16 Chains to an Inch.

A. J. WICKWAR,  
for Surveyor-General.



**FINAL ORDERS.**

Galle S. O. No. 290.

**Order under Section 4, Sub-section (1), of "The Waste Lands Ordinances of 1897, 1899, 1900, and 1903,"  
declaring Lands to be Crown Property.**

In the matter of the lands commonly called or known as Balakandewela, Balakandewattekumbura, situate in the village of Habarakada, in the Hinidum pattu of the Galle District, in the Southern Province, and of "The Waste Lands Ordinances of 1897, 1899, 1900, and 1903."

WHEREAS in pursuance of section 1 of the said Ordinances it was duly notified on August 8, 1913, that if no claim to the lands commonly called or known as Balakandewela, Balakandewattekumbura, situate in the village of Habarakada, in the Hinidum pattu of the Galle District, in the Southern Province, containing in extent 1 acre 1 rood and 17 perches, and shown as lots 397 and 400 in preliminary plan 475, and in the annexed diagram, was made to Harry Chambers Toller, Special Officer appointed under section 28 of the said Ordinances, within the period of three months from the date specified in such notice, such lands would be declared the property of the Crown, and dealt with on account of the Crown (*vide* Notice No. 4,968):

And whereas (1) Epage Juwanis made claim to lot 397, (2) ditto Suwaris made claim to lot 400, and whereas the said claimants have withdrawn their claims to the said lands, I, Harry Chambers Toller, Special Officer appointed under section 28 of the said Ordinances, under and by virtue of the powers vested in me in that behalf by section 4 of the said Ordinances, do hereby on March 16, 1914, order and declare under section 4, sub-section (1), of the said Ordinances, that the said lands, as more fully described herein below, are the property of the Crown.

*Description of the Lands referred to.*

The following lots situated in the village of Habarakada, in the Hinidum pattu of the Galle District, in the Southern Province, as described in the annexed diagrams:—

## I.—Preliminary plan 475. Field sheet O/8/40-48.

Situation: Habarakada village in Hinidum pattu of Galle District.

Lot.	Name of Land.	Extent, A. R. P.
397	Balakandewela	0 3 20

and bounded as follows: on the north by the Kadiran-dola; on the east, south, and west by Balagulanehena belonging to the Crown.



Balagulanehena, Crown

Surveyor-General's Office,  
Colombo, May 2, 1913.

Scale of 8 Chains to an Inch.

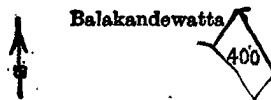
A. H. G. DAWSON,  
for Surveyor-General.

## II.—Preliminary plan 475. Field sheet O/8/40-48.

Situation: Habarakada village in Hinidum pattu of Galle District.

Lot.	Name of Land.	Extent, A. R. P.
400	Balakandewattakumbura	0 1 37

and bounded as follows: on the north by Balakandewatta claimed by Epage Juanis and others; on the east, south, and west by Balagulanehena belonging to the Crown.



Balagulanehena, Crown

Surveyor-General's Office,  
Colombo, May 2, 1913.

Scale of 8 Chains to an Inch.

A. H. G. DAWSON,  
for Surveyor-General.

H. C. TOLLER,  
Special Officer.

March 16, 1914.

Galle S. O. No. 291.

**Order under Section 4, Sub-section (1), of "The Waste Lands Ordinances of 1897, 1899, 1900, and 1903,"  
declaring Land to be Crown Property.**

In the matter of the land commonly called or known as Galgodahenewatta *alias* Miyanapelessegodellawatta, situate in the village of Habarakada, in the Hinidum pattu of the Galle District, in the Southern Province, and of "The Waste Lands Ordinances of 1897, 1899, 1900, and 1903."

WHEREAS in pursuance of section 1 of the said Ordinances it was duly declared and notified on August 8, 1913, that if no claim to the said land commonly called or known as Galgodahenewatta *alias* Miyanapelessegodellawatta, situate in the village of Habarakada, in the Hinidum pattu of the Galle District, in the Southern Province, containing in extent 1 acre 1 rood and 31 perches, and shown as lot 413A in preliminary plan 475 and in the annexed diagram, was made to Harry Chambers Toller, Special Officer appointed under section 28 of the said Ordinances, within the period of three months from the date specified in the said notice, such land would be declared to be the property of the Crown (*vide* Notice No. 4,968):

And whereas Kumbure Liyana Achchige Baba Appu made claim thereto, and I, Harry Chambers Toller, Special Officer appointed under section 28 of the said Ordinances, made due inquiry into such claim, and whereas the said claimant and I came to an agreement in writing, dated January 19, 1914, concerning the said land, under section 4, sub-section (1), of the said Ordinances, whereby it was agreed that the said claimant should be declared the purchaser of the said land upon payment, on or before February 19, 1914, to the Government Agent of Galle of a sum of Twenty-four Rupees (Rs. 24) only, as the purchase amount of the said portion of land, and whereas the said claimant withdrew his claim to the remainder of the land appearing in the said notice, and whereas it was further agreed by the said agreement that in default of such payment, the claim of the said claimant to the said portion of land in respect of which the said payment was to be made should also be considered to have been withdrawn, and the said portion of land should be declared to be the property of the Crown; and whereas the said claimant has failed to make the said payment by the due date, the said land, as more fully described herein below, is declared to be the property of the Crown.

*Description of the Land referred to.*

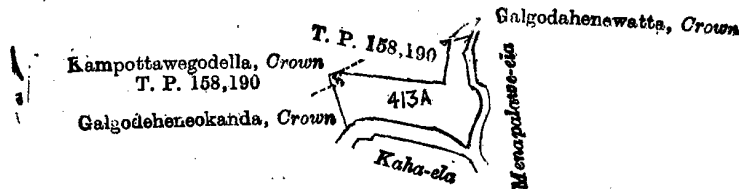
The following lot situated in the village of Habarakada in the Hinidum pattu of the Galle District, in the Southern Province, as described in the annexed diagram:—

Preliminary plan 475. Field sheet O/9/33-41.

Situation: Habarakada village in Hinidum pattu of Galle District.

Lot.	Name of Land.	Extent, A. R. P.
413A	Galgodahenewatta alias Miyanapelessegodellewatta	1 1 31

and bounded as follows: on the north by Kampottawegodella declared to be the property of the Crown under the Waste Lands Ordinances (T. P. 158,190), T. P. 158,190, Galgodahenewatta claimed by the Crown; on the east by the Menapalasse-ela; on the south by the Maha-ela; on the west by Galgodeheneokanda declared to be the property of the Crown under the Waste Lands Ordinances.



Surveyor-General's Office,  
Colombo, May 2, 1913.

Scale of 8 Chains to an Inch.

A. H. G. DAWSON,  
for Surveyor-General.

H. C. TOLLER,  
Special Officer.

March 16, 1914.

**Galle S. O No. 292.**

**Order under Section 4, Sub-section (1), of "The Waste Lands Ordinances of 1897, 1899, 1900, and 1903."**

In the matter of the land commonly called or known as Omulleokanda (stream reservation), situate in the village of Neluwa, in the Hinidum pattu of the Galle District, in the Southern Province, and of "The Waste Lands Ordinances of 1897, 1899, 1900, and 1903."

WHEREAS in pursuance of section 1 of the said Ordinances it was duly declared and notified on August 8, 1913, that if no claim to the land commonly called or known as Omulleokanda (stream reservation), situate in the village of Neluwa, in the Hinidum pattu of the Galle District, in the Southern Province, containing in extent 1 acre 1 rood and 8 perches, and shown as lot 61 in preliminary plan 479, and in the annexed diagram, was made to Harry Chambers Toller, Special Officer appointed under section 28 of the said Ordinances, within the period of three months from the date specified in the said notice, such land would be declared the property of the Crown, and dealt with on account of the Crown (*vide* Notice No. 4,967):

And whereas Delwakkada Liyanage Don Arnolis de Silva made claim thereto, and I, Harry Chambers Toller, Special Officer appointed under section 28 of the said Ordinances, made due inquiry into such claim, and whereas the said claimant and I came to an agreement in writing dated January 26, 1914, concerning the said land, under section 4, sub-section (1), of the said Ordinances, whereby it was agreed that the said claimant should be declared the purchaser of the said land, upon payment on or before February 26, 1914, of a sum of Twenty Rupees (Rs. 20) only, as the purchase amount of the said land, and whereas the said amount has been paid by the said claimant, he is hereby, in pursuance of the agreement afore-mentioned, declared to be the purchaser of the said land, as more fully described herein below.

*Description of the Land referred to.*

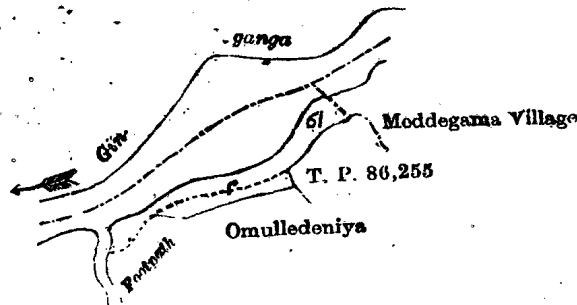
The following lot situated in the village of Neluwa, in Hinidum pattu of the Galle District, in the Southern Province, as described in the annexed diagram:—

Preliminary plan 479. Field sheet: O/9/18-26, O/9/19-27.

Situation: Neluwa village in Hinidum pattu of Galle District.

Lot.	Name of Land.	Extent, A. R. P.
61	Omulleokanda (stream reservation)	1 1 8

and bounded as follows: on the north by the Gin-ganga; on the east by the village limit of Meddegama, T. P. 86,255; on the south by Omulledeniya sold by the Crown, a footpath; on the west by the Gin-ganga.



Surveyor-General's Office,  
Colombo, June 24, 1913.

Scale of 8 Chains to an Inch.

A. J. WICKWAR,  
for Surveyor-General.

April 1, 1914.

H. C. TOLLER,  
Special Officer.

**Galle S. O. No. 293.**

**Order under Section 4, Sub-section (1), of "The Waste Lands Ordinances of 1897, 1899, 1900, and 1903,"  
declaring Land to be Crown Property.**

In the matter of the land commonly called or known as Galwalagedarawatta, situate in the village of Habarakada, in the Hinidum pattu of the Galle District, in the Southern Province, and of "The Waste Lands Ordinances of 1897, 1899, 1900, and 1903."

WHEREAS in pursuance of section 1 of the said Ordinances it was duly notified on August 8, 1913, that if no claim to the land commonly called or known as Galwalagedarawatta, situate in the village of Habarakada, in the Hinidum pattu of the Galle District, in the Southern Province, containing in extent 1 acre 2 roods and 30 perches, and shown as lot 52 in preliminary plan 475 and in the annexed diagram, was made to Harry Chambers Toller, Special Officer appointed under section 28 of the said Ordinances, within the period of three months from the date specified in such notice, such land would be declared the property of the Crown, and dealt with on account of the Crown (*vide* Notice No. 4,968):

And whereas Kumburage Poronis made claim thereto, and whereas the said claimant has withdrawn his claim to the said land, I, Harry Chambers Toller, Special Officer appointed under section 28 of the said Ordinances, under and by virtue of the powers vested in me in that behalf by section 4 of the said Ordinances, do hereby, on March 16, 1914, order and declare under section 4, sub-section (1), of the said Ordinances, that the said land, as more fully described herein below, is the property of the Crown.

*Description of the Land referred to.*

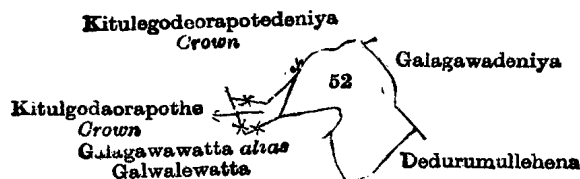
The following lot situated in the village of Habarakada, in the Hinidum pattu of the Galle District, in the Southern Province, as described in the annexed diagram:—

Preliminary plan 475. Field sheet O/9/33-41.

Situation: Habarakada village in Hinidum pattu of Galle District.

Lot.	Name of Land.	Extent, A. R. P.
52	Galwalagedarawatta	1 2 30

and bounded as follows: on the north by Kitulegodearapotedeniya belonging to Crown; on the east by Galagawadeniya claimed by Leana Arachchige Mathes and others; on the south by Dedurumullehena claimed by H. W. Don William and others, Galagawawatta *alias* Galwalewatta claimed by Kumbure Leana Achchige Mathes and others; on the west by Kitulgoda Orapothé belonging to Crown.



Surveyor-General's Office,  
Colombo, May 2, 1913.

Scale of 8 Chains to an Inch.

A. H. G. DAWSON,  
for Surveyor-General.

March 16, 1914.

H. C. TOLLER,  
Special Officer.

**Galle S. O. No. 294.**

**Order under Section 2 of "The Waste Lands Ordinances of 1897, 1899, 1900, and 1903,"  
declaring Lands to be Crown Property.**

In the matter of the lands commonly called or known as Tunmoderakumburedeniya, Tunmoderakumbura-alutkella, Mediyawekumbura, &c., situate in the village of Habarakada, in the Hinidum pattu of the Galle District, in the Southern Province, and of "The Waste Lands Ordinances of 1897, 1899, 1900, and 1903."

THE notice required by section 1 of "The Waste Lands Ordinances of 1897, 1899, 1900, and 1903," having been duly published in manner prescribed by that section in respect of the above-named lands (*vide* Notice No. 4,968), and no claim having been made to the said lands or to any interest therein within the period of three months from the date specified in the said notice, I, Harry Chambers Toller, Special Officer appointed under section 28 of the said Ordinances, under and by virtue of the powers vested in me in that behalf by section 2 of the said Ordinances, do hereby on March 16, 1914, order and declare that the said lands, as more fully described herein below, situate in the village of Habarakada, in the Hinidum pattu of the Galle District, in the Southern Province, and shown as lots 1, 3, 21, 34, 26A, 30, 28, 43, 44, 33, 373½, 410, 247, 250A, 249, 253, 197, 245, 257, 119, 119A, 243, 244, 35, 36, 41, 26, 29, 64, 65, 238½, 240A, 46, 47, 48, 49, 49A in preliminary plan 475 and in the annexed diagrams, and containing in extent 10 acres and 3 roods, are the property of the Crown.

*Description of the Lands referred to.*

The following lots situated in the village of Habarakada, in the Hinidum pattu of the Galle District, in the Southern Province, as described in the annexed diagrams:—

## I.—Preliminary plan 475. Field sheet O/8/24-32.

Situation: Habarakada village in Hinidum pattu of Galle District.

Lot.	Name of Land.	Extent, A. R. P.
1	Tunmoderakumbureniya	0 0 32

and bounded as follows: on the north and east by T. P. 109,350; on the south by Mahapelengagahagodella declared to be the property of the Crown under the Waste Lands Ordinances; on the west by Iriyagahadeniya declared to be the property of the Crown under the Waste Lands Ordinances.



Surveyor-General's Office,  
Colombo, May 2, 1913.

Scale of 8 Chains to an Inch.

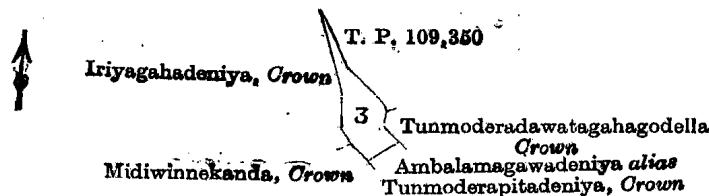
A. H. G. DAWSON,  
for Surveyor-General.

## II.—Preliminary plan 475. Field sheet O/8/24-32.

Situation: Habarakada village in Hinidum pattu of Galle District.

Lot.	Name of Land.	Extent, A. R. P.
3	Tunmoderakumbura-alutkella	0 2 8

and bounded as follows: on the north by T. P. 109,350; on the east by T. P. 109,350, Tunmoderadawatagahagodella declared to be the property of the Crown under the Waste Lands Ordinances; on the south by Ambalamagawadeniya *alias* Tunmoderapitadeniya declared to be the property of the Crown under the Waste Lands Ordinances, Midiwinnekanda declared to be the property of the Crown under the Waste Lands Ordinances; on the west by Iriyagahadeniya declared to be the property of the Crown under the Waste Lands Ordinances.



Surveyor-General's Office,  
Colombo, April 2, 1913.

Scale of 8 Chains to an Inch.

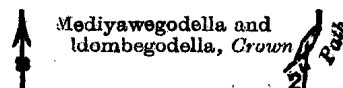
A. H. G. DAWSON,  
for Surveyor-General.

## III.—Preliminary plan 475. Field sheet O/9/33-41.

Situation: Habarakada village in Hinidum pattu of Galle District.

Lot.	Name of Land.	Extent, A. R. P.
21	Mediyawekumbura	0 0 7

and bounded as follows: on the north by Mediyawegodella and Haldombegodella declared to be the property of the Crown under the Waste Lands Ordinances; on the east and south by a path; on the west by Mediyawegodella and Haldombegodella declared to be the property of the Crown under the Waste Lands Ordinances.



Surveyor-General's Office,  
Colombo, May 2, 1913.

Scale of 8 Chains to an Inch.

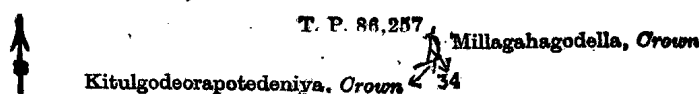
A. H. G. DAWSON,  
for Surveyor-General.

## IV.—Preliminary plan 475. Field sheet O/9/33-41.

Situation: Habarakada village in Hinidum pattu of Galle District.

Lot.	Name of Land.	Extent, A. R. P.
34	Kitulgodekumbura	0 0 4

and bounded as follows: on the north and east by Millagahagodella belonging to Crown; on the south by Kitulgodearapota-deniya belonging to the Crown; on the west by T. P. 86,257.



Surveyor-General's Office,  
Colombo, May 2, 1913.

Scale of 8 Chains to an Inch.

A. H. G. DAWSON,  
for Surveyor-General.

## V.—Preliminary plan 475. Field sheet O/9/33-41.

Situation: Habarakada village in Hinidum pattu of Galle District.

Lot.	Name of Land.	Extent, A. R. P.
26A	Kitulegodeowita	0 0 4

and bounded as follows: on the north by T. P. 86,257; on the east by Kitulgodearepotedeniya belonging to the Crown; on the south and west by T. P. 109,414.



Surveyor-General's Office,  
Colombo, May 2, 1913.

Scale of 8 Chains to an Inch.

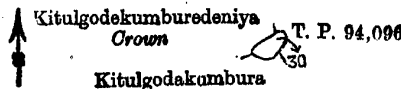
A. H. G. DAWSON,  
for Surveyor-General.

VI.—Preliminary plan 475. Field sheet O/9/33-41.

Situation: Habarakada village in Hinidum pattu of Galle District.

Lot.	Name of Land.	Extent, A. R. P.
30	Kitulgodepelessa	0 0 14

and bounded as follows: on the north by Kitulgodekumburedeniya declared to be the property of the Crown under the Waste Lands Ordinances, T. P. 94,096; on the east by T. P. 94,096; on the south by Kitulgodakumbura claimed by R. Don Andris and others; on the west by Kitulgodekumburedeniya declared to be the property of the Crown under the Waste Lands Ordinances.



Surveyor-General's Office,  
Colombo, May 2, 1913.

Scale of 8 Chains to an Inch.

A. H. G. DAWSON,  
for Surveyor-General.

VII.—Preliminary plan 475. Field sheet O/9/33-41.

Situation: Habarakada village in Hinidum pattu of Galle District.

Lot.	Name of Land.	Extent, A. R. P.
28	Kitulgodawatta	0 0 4

and bounded as follows: on the north and east by Kitulgodaorapotedeniya claimed by the Crown; on the south and west by T. P. 109,416.



Surveyor-General's Office,  
Colombo, May 2, 1913.

Scale of 8 Chains to an Inch.

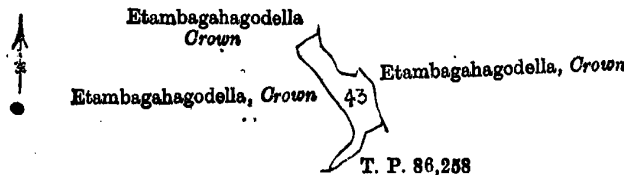
A. H. G. DAWSON,  
for Surveyor-General.

VIII.—Preliminary plan 475. Field sheet O/9/33-41.

Situation: Habarakada village in Hinidum pattu of Galle District.

Lot.	Name of Land.	Extent, A. R. P.
43	Kitulgodakumbura	0 2 20

and bounded as follows: on the north and east by Etambagahagodella belonging to the Crown; on the south by T. P. 86,258; on the west by Etambagahagodella belonging to the Crown.



Surveyor-General's Office,  
Colombo, May 2, 1913.

Scale of 8 Chains to an Inch.

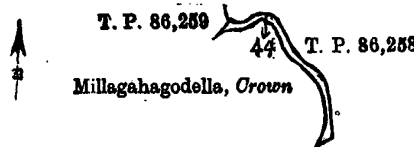
A. H. G. DAWSON,  
for Surveyor-General.

IX.—Preliminary plan 475. Field sheet O/9/33-41.

Situation: Habarakada village in Hinidum pattu of Galle District.

Lot.	Name of Land.	Extent, A. R. P.
44	Kitulgodakumbura	0 1 2

and bounded as follows: on the north and east by T. P. 86,258; on the south by Millagahagodella belonging to the Crown; on the west by T. P. 86,259.



Surveyor-General's Office,  
Colombo, May 2, 1913.

Scale of 8 Chains to an Inch.

A. H. G. DAWSON,  
for Surveyor-General.

X.—Preliminary plan 475. Field sheet O/9/33-41.

Situation: Habarakada village in Hinidum pattu of Galle District.

Lot.	Name of Land.	Extent, A. R. P.
33	Kitulgodakumbura	0 0 11

and bounded as follows: on the north and east by T. P. 86,257; on the south and west by Millagahagodella belonging to the Crown.



Surveyor-General's Office,  
Colombo, May 2, 1913.

Scale of 8 Chains to an Inch.

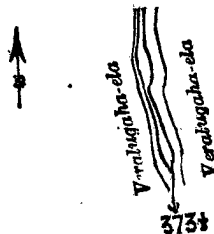
A. H. G. DAWSON,  
for Surveyor-General.

XI.—Preliminary plan 475. Field sheet O/8/40-48.  
Situation : Habarakada village in Hinidum pattu of Galle District.

Lot.	Name of Land.
373½	Island

Extent, A. B. P.
0 0 31

and bounded as follows : on the north, east, south, and west by the Veralugaha-ela.



Surveyor-General's Office,  
Colombo, May 2, 1913.

Scale of 8 Chains to an Inch.

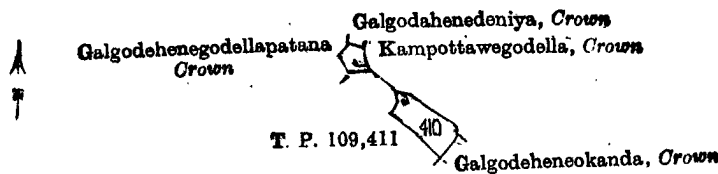
A. H. G. DAWSON,  
for Surveyor-General.

XII.—Preliminary plan 475. Field sheet O/9/33-41.  
Situation : Habarakada village in Hinidum pattu of Galle District.

Lot.	Name of Land.
410	Galgodahenekumbura

Extent, A. B. P.
0 2 2

and bounded as follows : on the north by Galgodahenedeniya declared to be the property of the Crown under the Waste Lands Ordinances, Kampottawegodella belonging to the Crown ; on the east by Kampottawegodella belonging to the Crown ; on the south by Galgodeheneokanda declared to be the property of the Crown under the Waste Lands Ordinances ; on the west by T. P. 109,411, Galgodahenegodellapatana declared to be the property of the Crown under the Waste Lands Ordinances.



Surveyor-General's Office,  
Colombo, May 2, 1913.

Scale of 8 Chains to an Inch.

A. H. G. DAWSON,  
for Surveyor-General.

XIII.—Preliminary plan 475. Field sheet O/8/40-48, O/9/33-41.  
Situation : Habarakada village in Hinidum pattu of Galle District.

Lot.	Name of Land.
247	Kandehelakumbura <i>alias</i> Iswanedeniyakumbura

Extent, A. B. P.
0 0 39

and bounded as follows : on the north by T. P. 85,935 ; on the east by Masmoragahagodella declared to be the property of the Crown under the Waste Lands Ordinances ; on the south and west by T. P. 85,935.



Surveyor-General's Office,  
Colombo, May 2, 1913.

Scale of 8 Chains to an Inch.

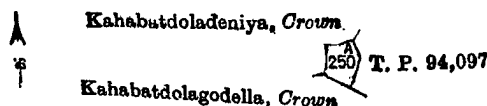
A. H. G. DAWSON,  
for Surveyor-General.

XIV.—Preliminary plan 475. Field sheet O/8/40-48.  
Situation : Habarakada village in Hinidum pattu of Galle District.

Lot.	Name of Land.
250A	Kahabathdolabemmalangakumbura

Extent, A. B. P.
0 0 34

and bounded as follows : on the north by Kahabatdoladeniya declared to be the property of the Crown under the Waste Lands Ordinances ; on the east by T. P. 94,097 ; on the south by Kahabatdolagodella declared to be the property of the Crown under the Waste Lands Ordinances ; on the west by Kahabatdoladeniya declared to be the property of the Crown under the Waste Lands Ordinances.



Surveyor-General's Office,  
Colombo, May 2, 1913.

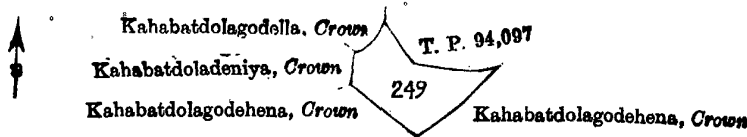
Scale of 8 Chains to an Inch.

A. H. G. DAWSON,  
for Surveyor-General.

XV.—Preliminary plan 475. Field sheet O/8/40-48.  
Situation : Habarakada village in Hinidum pattu of Galle District.

Lot.	Name of Land.	Extent, A. R. P.
249	Kahabatdolabermalangadeniya-ajutkella	1 1 29

and bounded as follows : on the north by T. P. 94,097 ; on the east by Kahabatdolegodehena belonging to the Crown ; on the south by Kahabatdolagodehena belonging to the Crown ; on the west by Kahabatdoladeniya declared to be the property of the Crown under the Waste Lands Ordinances, Kahabatdolagodella declared to be the property of the Crown under the Waste Lands Ordinances.



Surveyor-General's Office,  
Colombo, May 2, 1913.

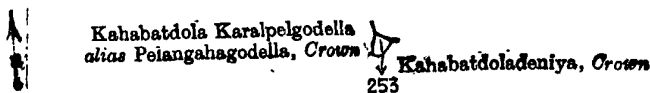
Scale of 8 Chains to an Inch.

A. H. G. DAWSON,  
for Surveyor-General.

XVI.—Preliminary plan 475. Field sheet O/8/40-48.  
Situation : Habarakada village in Hinidum pattu of Galle District.

Lot.	Name of Land.	Extent, A. R. P.
253	Dikliyaddekumburealutkella	0 0 4

and bounded as follows : on the north and east by T. P. 110, 119 ; on the south by Kahabatdoladeniya declared to be the property of the Crown under the Waste Lands Ordinances ; on the west by Kahabatdola, Karalpelgodella *alias* Pelangahagodella declared to be the property of the Crown under the Waste Lands Ordinances.



Surveyor-General's Office,  
Colombo, May 2, 1913.


Scale of 8 Chains to an Inch.

A. H. G. DAWSON,  
for Surveyor-General.

XVII.—Preliminary plan 475. Field sheet O/9/33-41.  
Situation : Habarakada village in Hinidum pattu of Galle District.

Lot.	Name of Land.	Extent, A. R. P.
197	Welipauregahagodellawatta	0 0 11

and bounded as follows : on the north, east, south, and west by Welipangahagodella belonging to the Crown.



Surveyor-General's Office,  
Colombo, May 2, 1913.

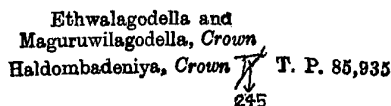
Scale of 8 Chains to an Inch.

A. H. G. DAWSON,  
for Surveyor-General.

XVIII.—Preliminary plan 475. Field sheet O/8/40-48.  
Situation : Habarakada village in Hinidum pattu of Galle District.

Lot.	Name of Land.	Extent, A. R. P.
245	Maguruwilakumbura	0 0 4

and bounded as follows : on the north by Ethwalagodella and Maguruwilagodella declared to be the property of the Crown under the Waste Lands Ordinances ; on the east and south by T. P. 85,935 ; on the west by Haldombadeniya declared to be the property of the Crown under the Waste Lands Ordinances.



Surveyor-General's Office,  
Colombo, May 2, 1913.

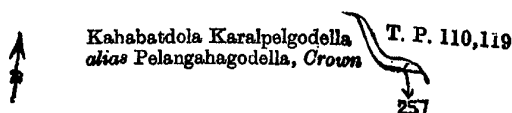
Scale of 8 Chains to an Inch.

A. H. G. DAWSON,  
for Surveyor-General.

XIX.—Preliminary plan 475. Field sheet O/8/40-48.  
Situation : Habarakada village in Hinidum pattu of Galle District.

Lot.	Name of Land.	Extent, A. R. P.
257	Weralugahaelakumbura	0 0 13

and bounded as follows : on the north and east by T. P. 110,119 ; on the south and west by Kahabatdola, Karalpelgodella *alias* Pelangahagodella declared to be the property of the Crown under the Waste Lands Ordinances.



Surveyor-General's Office,  
Colombo, May 2, 1913.

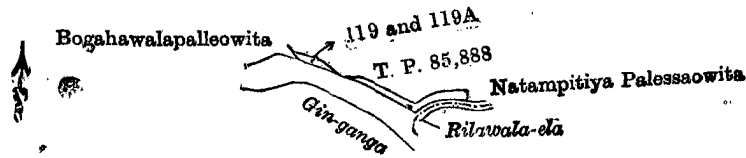
Scale of 8 Chains to an Inch.

A. H. G. DAWSON,  
for Surveyor-General.

XX.—Preliminary plan 475. Field sheet O/9/33-41.  
Situation : Habarakada village in Hinidum pattu of Galle District.

Lot.	Name of Land.	Extent, A. R. P.
119 ..	Gingangafura ..	0 0 22
119A ..	Do. ..	0 0 8
		0 0 30

and bounded as follows : on the north by T. P. 85,888 ; on the east by Natampitiya Palessaowita claimed by Don Louis and others ; on the south by the Rilawala-ela, the Gin-ganga ; on the west by Bogahawalapalleowita claimed by James de Silva Karunaratna.



Surveyor-General's Office,  
Colombo, May 2, 1913.

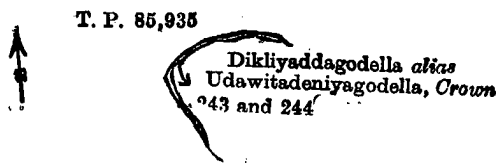
Scale of 8 Chains to an Inch.

A. H. G. DAWSON,  
for Surveyor-General.

XXI.—Preliminary plan 475. Field sheet O/9/33-41.  
Situation : Habarakada village in Hinidum pattu of Galle District.

Lot.	Name of Land.	Extent, A. R. P.
243 ..	Gurubeweulekumbura <i>alias</i> Andikumbura ..	0 0 4
244 ..	Andikumbura <i>alias</i> Iswanihaladeniya ..	0 0 5
		0 0 9

and bounded as follows : on the north by T. P. 85,935 ; on the east by Dikliyaddagodella *alias* Udawitadeniyagodella declared to be the property of the Crown under the Waste Lands Ordinances ; on the south and west by T. P. 85,935.



Surveyor-General's Office,  
Colombo, May 2, 1913.

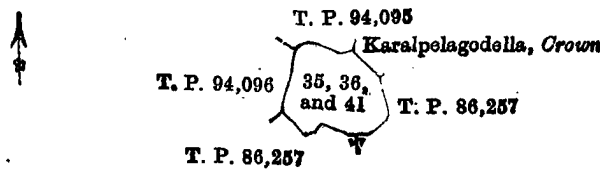
Scale of 8 Chains to an Inch.

A. H. G. DAWSON,  
for Surveyor-General.

XXII.—Preliminary plan 475. Field sheet O/9/33-41.  
Situation : Habarakada village in Hinidum pattu of Galle District.

Lot.	Name of Land.	Extent, A. R. P.
35 ..	Kitulegodekumbura ..	0 0 35
36 ..	Millagahagodella ..	0 3 29
41 ..	Kitulegodedawatagaha-addarakumbura ..	0 1 2
		1 1 26

and bounded as follows : on the north by T. P. 94,095 ; on the east by Karapelagodella belonging to the Crown, T. P. 86,257 ; on the south by T. P. 86,257 ; on the west by T. P. 94,096.



Surveyor-General's Office,  
Colombo, May 2, 1913.

Scale of 8 Chains to an Inch.

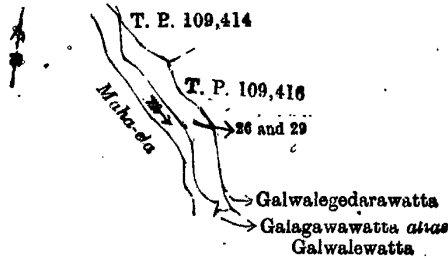
A. H. G. DAWSON,  
for Surveyor-General.

XXIII.—Preliminary plan 475. Field sheet O/9/33-41.  
Situation : Habarakada village in Hinidum pattu of Galle District.

Lot.	Name of Land.	Extent, A. R. P.
26 ..	Kitulgodaowita ..	0 0 15
29 ..	Batadombagahaokanda ..	0 3 33
		1 0 8

and bounded as follows : on the north by T. P. 109,414 ; on the east by T. Ps. 109,414, 109,416 ; on the south by Galwaledarawatta claimed by Elibodegamage Baba and others, Galagawawatta *alias* Galwaledawatta claimed by Kumbure Leana Achchi Mathes ; on the west by the Maha-ela.





Surveyor-General's Office,  
Colombo, May 2, 1913.

Scale of 8 Chains to an Inch.

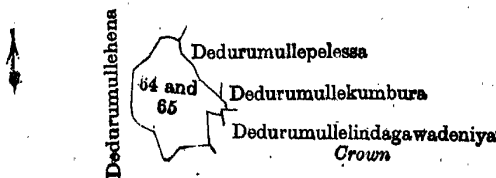
A. H. G. DAWSON,  
for Surveyor-General.

XXIV.—Preliminary plan 475. Field sheet O/9/33-41.

Situation : Habarakada village in Hinidum pattu of Galle District.

Lot.	Name of Land.	Extent, A. R. P.
64	Nagodagekumbura	0 3 4
65	Dedurummullegawawatta	0 2 12
		1 1 16

and bounded as follows : on the north by Dedurumullehena claimed by H. W. Don William and others ; on the east by Dedurumullepelessa claimed by D. W. Wickramasingha, Dedurumullekumbura claimed by ditto, Dedurumulleindagawadeniya belonging to the Crown ; on the south and west by Dedurumullehena claimed by H. W. Don William and others



Surveyor-General's Office,  
Colombo, May 2, 1913.

Scale of 8 Chains to an Inch.

A. H. G. DAWSON,  
for Surveyor-General.

XXV.—Preliminary plan 475. Field sheet O/9/33-41.

Situation : Habarakada village in Hinidum pattu of Galle District.

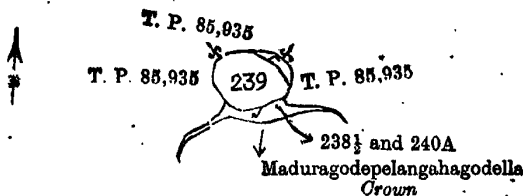
Lot	Name of Land.	Extent, A. R. P.
238½	Udaowitadeniya-shutkella	0 1 6
240A	Do.	0 0 8
		0 1 14

and bounded as follows : on the north by T. P. 85,935 ; on the east by T. P. 85,935 ; on the south by Maduragodepelangahagodella belonging to the Crown ; on the west by T. P. 85,935 .

NOTE.—The following lot lying within the above boundaries is excluded from this part of the order, and its area of 2 roods and 32 perches is not included in the area of 1 rood and 14 perches given above :—

Preliminary plan 475.

Lot.	Name of Land.	Extent, A. R. P.
239	Pumegasodella	0 2 32



Surveyor-General's Office,  
Colombo, May 2, 1913.

Scale of 8 Chains to an Inch.

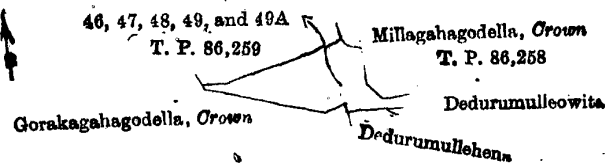
A. H. G. DAWSON,  
for Surveyor-General.

XXVI.—Preliminary plan 475. Field sheet O/9/33-41.

Situation : Habarakada village in Hinidum pattu of Galle District.

Lot.	Name of Land.	Extent, A. R. P.
46	Kitulegodekumbura	0 0 3
47	Kitulegodekumbureaddaragodella	0 3 33
48	Kitulegodekumbura	0 1 9
49	Do.	0 1 5
49A	Kitulegodekumburedeniya	0 0 14
		1 2 24

and bounded as follows : on the north by T. P. 86,259, Millagahagodella declared to be the property of the Crown under the Waste Lands Ordinances, T. P. 86,258 ; on the east by Dedurumulleowita sold by the Crown ; on the south by Dedurumullehena claimed by H. W. Don William and others, Gorakagahagodella belonging to the Crown ; on the west by Gorakagahagodella belonging to the Crown.



Surveyor-General's Office,  
Colombo, May 2, 1913.

Scale of 8 Chains to an Inch.

A. H. G. DAWSON,  
for Surveyor-General.

March 16, 1914.

H. C. TOLLER,  
Special Officer.

**Galle S. O. No. 295.**

**Order under Section 2 of "The Waste Lands Ordinances of 1897, 1899, 1900, and 1903,"  
declaring Lands to be Crown Property.**

In the matter of the lands commonly called or known as Godalumullemahawattehena, Dikowita (reservation for footpath), situate in the village of Neluha, in the Hinidum pattu of the Galle District, in the Southern Province, and of "The Waste Lands Ordinances of 1897, 1899, 1900, and 1903."

THE notice required by section 1 of "The Waste Lands Ordinances of 1897, 1899, 1900, and 1903," having been duly published in manner prescribed by that section in respect of the above-named lands (*vide* Notice No. 4,967), and no claim having been made to the said lands or to any interest therein within the period of three months from the date specified in the said notice, I, Harry Chambers Toller, Special Officer appointed under section 28 of the said Ordinances, under and by virtue of the powers vested in me in that behalf by section 2 of the said Ordinances, do hereby on April 1, 1914, order and declare that the said lands, as more fully described herein below, situate in the village of Neluha, in the Hinidum pattu of the Galle District, in the Southern Province, and shown as lots 23I, 23K, 23L in preliminary plan 479 and in the annexed diagram, and containing in extent 3 roods and 16 perches, are the property of the Crown.

*Description of the Lands referred to.*

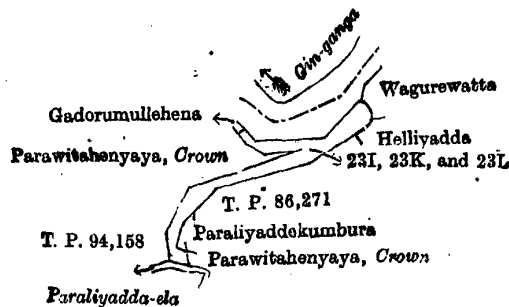
The following lots situated in the village of Neluha, in the Hinidum pattu of the Galle District, in the Southern Province, as described in the annexed diagram:—

Preliminary plan 479. Field sheet O/9/18-26.

Situation: Neluha village in Hinidum pattu of Galle District.

Lot.	Name of Land.	Extent, A. R. P.
23I	Godalumullemahawattehena	0 0 33
23K	Dikowita (reservation for footpath)	0 2 12
23L	Hellyyadda ( do. )	0 0 11
		0 3 16

and bounded as follows: on the north by the Gin-ganga; on the east by Wagurewatta claimed by Edirisinghe Pediris and others, Hellyyadda claimed by Dellekada Liyanage Don Johanis and others; on the south by T. P. 86,271, Paraliyaddakumbura (private), Parawitahenyaya declared to be the property of the Crown under the Waste Lands Ordinances, the Paraliyadda-ela; on the west by T. P. 94,158, Parawitahenyaya declared to be the property of the Crown under the Waste Lands Ordinances.



Surveyor-General's Office,  
Colombo, June 24, 1913.

Scale of 8 Chains to an Inch.

A. J. WICKWAR,  
for Surveyor-General.

April 1, 1914.

H. C. TOLLER,  
Special Officer.

**Hambantota S. O. No. 1,099.**

**Order under Section 2 of "The Waste Lands Ordinances of 1897, 1899, 1900, and 1903,"  
declaring Lands to be Crown Property.**

In the matter of the lands commonly called or known as Attera-arakebella, Penariyagama-amunalangamukalana (stream reservation), &c., situate in the village of Udakanuketiya, in the East Giruwa pattu of the Hambantota District, in the Southern Province, and of "The Waste Lands Ordinances of 1897, 1899, 1900, and 1903."

THE notice required by section 1 of "The Waste Lands Ordinances of 1897, 1899, 1900, and 1903," having been duly published in manner prescribed by that section in respect of the above-named lands (*vide* Notice No. 4,426), and no claim having been made to the said lands or to any interest therein within the period of three months from the date specified in the said notice, I, Walter Ernest Wait, Special Officer appointed under section 28 of the said Ordinances, under and by virtue of the powers vested in me in that behalf by section 2 of the said Ordinances, do hereby on March 19, 1914, order and declare that the said lands, as more fully described herein below, situate in the village of Udakanuketiya, in the East Giruwa pattu of the Hambantota District, in the Southern Province, and shown as lots 2, 2B, 2C, 2D, 2F, 2G, 2H, 4, 5, 6 in preliminary plan 454, and in the annexed diagram, and containing in extent 11 acres 2 roods and 4 perches, are the property of the Crown.

*Description of the Lands referred to.*

The following lots situated in the village of Udakanuketiya, in the East Giruwa pattu of the Hambantota District, in the Southern Province, as described in the annexed diagram:—

Preliminary plan 454.

Situation: Udakanuketiya village in East Giruwa pattu of Hambantota District.

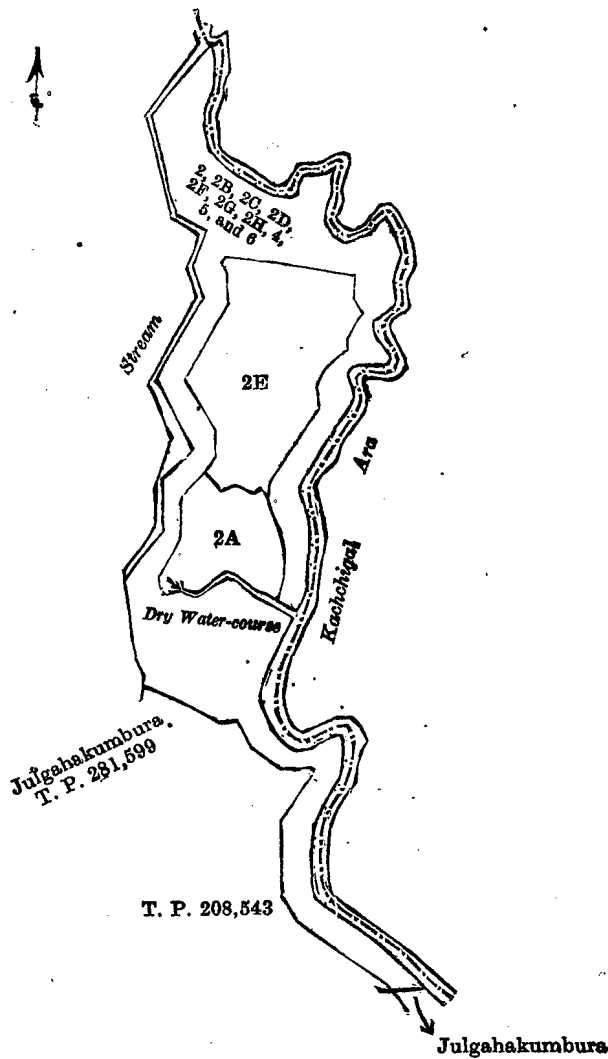
Lot.	Name of Land.	Extent, A. R. P.	Lot.	Name of Land.	Extent, A. R. P.
2	Attera-arakebella ..	2 1 27	2G	Ara-atherakebella (stream reservation)	1 1 26
2B	Penariyagama-amunalangamukalana (stream reservation) ..	0 2 15	2H	Attera-arakebella ..	1 0 3
2C	Penariyagama-amunalangamukalana (stream reservation) ..	0 1 26	4	Julgahakumbura (encroachment) ..	0 1 6
2D	Katukumburelangabada ..	2 3 10	5	Julgahahena ..	1 1 20
2F	Ara-atherakebella (stream reservation) ..	1 0 0	6	Julgahakumbura ..	0 0 31
					11 2 4

and bounded as follows: on the north and east by the Kachchigal-ara; on the south by Julgahakumbura claimed by D. A. Henarat Ratnayaka and others, T. P. 208,543, Julgahakumbura sold by the Crown (T. P. 281,599); on the west by a stream.

NOTE.—The following lots lying within the above boundaries are excluded from this order, and their aggregate acreage of 6 acres 2 roods and 8 perches is not included in the acreage of 11 acres 2 roods and 4 perches given above:—

Preliminary plan 454.

Lot.	Name of Land.	Extent, A. R. P.
2A	T. P. 277,175 ..	1 3 31
2E	Ara-atherakebella (T. P. 290,288) ..	4 2 17
		6 2 8



Surveyor-General's Office,  
Colombo, February 21, 1914.

Scale of 8 Chains to an Inch.

G. K. THORNHILL,  
for Surveyor-General.

March 19, 1914.

W. E. WAIT,  
Special Officer.

**Hambantota S. O. No. 1,100.**

**Order under Section 2 of "The Waste Lands Ordinances of 1897, 1899, 1900, and 1903,"  
declaring Land to be Crown Property.**

In the matter of the land commonly called or known as Karagahakoratuwa, situate in the village of Rekawa, in the West Giruwa pattu of the Hambantota District, in the Southern Province, and of "The Waste Lands Ordinances of 1897, 1899, 1900, and 1903."

THE notice required by section 1 of "The Waste Lands Ordinances of 1897, 1899, 1900, and 1903," having been duly published in manner prescribed by that section in respect of the above-named land (*vide* Notice No. 4,746), and no claim having been made to the said land or to any interest therein within the period of three months from the date specified in the said notice, I, Walter Ernest Wait, Special Officer appointed under section 28 of the said Ordinances, under and by virtue of the powers vested in me in that behalf by section 2 of the said Ordinances, do hereby on March 12, 1914, order and declare that the said land, as more fully described herein below, situate in the village of Rekawa, in the West Giruwa pattu of the Hambantota District, in the Southern Province, and shown as lot 49A4 in preliminary plan 321, and in the annexed diagram, and containing in extent 1 acre and 39 perches, is the property of the Crown.

*Description of the Land referred to.*

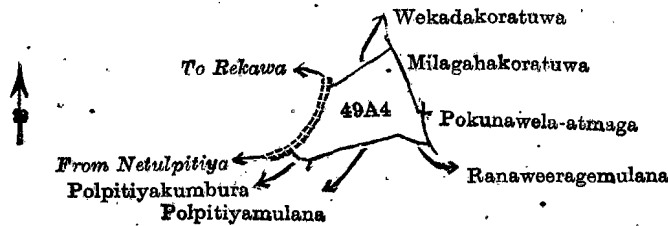
The following lot situated in the village of Rekawa, in the West-Giruwa pattu of the Hambantota District, in the Southern Province, as described in the annexed diagram :—

Preliminary plan 321.

Situation : Rekawa village in West Giruwa pattu of Hambantota District.

Lot.	Name of Land.	Extent, A. B. P.
49A4	Karagahakoratuwa	1 0 39

and bounded as follows : on the north by Wekadakoratuwa claimed by Wijeweera Edirisuriya Arachchipatabendige Don Charles ; on the east by Milagahakoratuwa claimed by Kaluhanadage Don Samuel, Pokunawela-atmaga to be declared the property of Rekawa Pansala (Trustee, Don Tiyadoris Weerawarnakula) under the Waste Lands Ordinances ; on the south by Ranaweeragemulana claimed by Wijeweera Edirisuriya Arachchipatabendige Don Charles, Polpitiyamulana claimed by Don Tiyadoris Weerawarnakula and others, Polpityekumbura claimed by Don Siyadoris Warnakula and others ; on the west by the road from Netulpitiya to Rekawa.



Surveyor-General's Office,  
Colombo, February 17, 1914.

Scale of 8 Chains to an Inch.

G. K. THORNHILL,  
for Surveyor-General.

March 12, 1914.

W. E. WAIT,  
Special Officer.

**Hambantota S. O. No. 1,101.**

**Order under Section 4, Sub-section (1), of "The Waste Lands Ordinances of 1897, 1899, 1900, and 1903,"  
admitting Lands to be Private Property.**

In the matter of the lands commonly called or known as Suriyagahakoratuwa, Siyambalagahamulana, Pokunawela-atmaga, situate in the village of Rekawa, in the West Giruwa pattu of the Hambantota District, in the Southern Province, and of "The Waste Lands Ordinances of 1897, 1899, 1900, and 1903."

WHEREAS in pursuance of section 1 of the said Ordinances it was duly notified on February 14, 1913, that if no claim to the lands commonly called or known as Suriyagahakoratuwa, Siyambalagahamulana, Pokunawela-atmaga, situate in the village of Rekawa, in the West Giruwa pattu of the Hambantota District, in the Southern Province, containing in extent 3 roods and 36 perches, and shown as lots 48C, 49, 49A in preliminary plan 321, and in the annexed diagram, was made to Walter Ernest Wait, Special Officer appointed under section 28 of the said Ordinances, within the period of three months from the date specified in such notice, such lands would be declared the property of Crown, and dealt with on account of the Crown (*vide* Notice No. 4,746) :

And whereas Wimalasara Terunnanse made claim thereto, on behalf of Rekawa Pansala, and I, Walter Ernest Wait, Special Officer appointed under section 28 of the said Ordinances, made due inquiry into such claim, I, do hereby admit the claim and declare Don Tiyadoris Weerawarnakula, Trustee of Rekawa Pansala, on behalf of the said Pansala, the owner of the said lands, as more fully described herein below, under section 4, sub-section (1), of the said Ordinances.

*Description of the Lands referred to.*

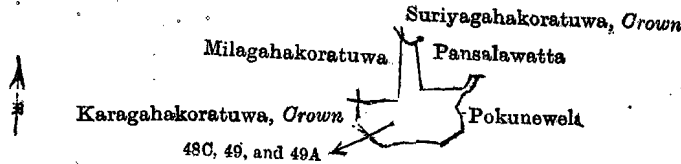
The following lots situated in the village of Rekawa, in the West Giruwa pattu of the Hambantota District, in the Southern Province, as described in the annexed diagram :—

Preliminary plan 321.

Situation : Rekawa village in West Giruwa pattu of Hambantota District.

Lot.	Name of Land.	Extent, A. B. P.
48C	Suriyagahakoratuwa	0 0 24
49	Siyambalagahamulana	0 2 7
49A	Pokunawela-atmaga	0 1 5
		0 3 36

and bounded as follows : on the north by Milagahakoratuwa claimed by Kaluhanadage Don Samuel, Suriyagahakoratuwa claimed by the Crown, Pansalawatta claimed by Jayamaha Vihare ; on the east and south by Pokunawela claimed by Don Bastian Jayawickrema ; on the west by Karagahakoratuwa to be declared the property of the Crown under the Waste Lands Ordinances.



Surveyor-General's Office,  
Colombo, February 17, 1914.

Scale of 8 Chains to an Inch.

G. K. THORNHILL,  
for Surveyor-General.

March 12, 1914.

W. E. WATT,  
Special Officer.

**Kurunegala S. O. No. 762.**

**Order under Section 4, Sub-section (1), of "The Waste Lands Ordinances of 1897, 1899, 1900, and 1903,"**

In the matter of the land commonly called or known as Iyanperuma-agarekele, situate in the village of Urapotta, in the Kinyama korale of the Katugampola hatpattu of the Kurunegala District, in the North-Western Province, and of "The Waste Lands Ordinances of 1897, 1899, 1900, and 1903."

WHEREAS in pursuance of section 1 of the said Ordinances it was duly declared and notified on April 28, 1911, that if no claim to the land commonly called or known as Iyanperuma-agarekele, situate in the village of Urapotta, in the Kinyama korale of the Katugampola hatpattu of the Kurunegala District, in the North-Western Province, containing in extent 25 acres 2 roods and 28 perches, and shown as lot 18 in preliminary plan 1,424 and in the annexed diagram, was made to John Murray Davies, Special Officer appointed under section 28 of the said Ordinances, within the period of three months from the date specified in the said notice, such land would be declared the property of the Crown, and dealt with on account of the Crown (*vide* Notice No. 4,064):

And whereas David Arthur Benjamin made claim thereto, and John George Fraser, Special Officer appointed under section 28 of the said Ordinances, made due inquiry into such claim, and whereas the said claimant and the aforesaid John George Fraser, Special Officer, with the consent of His Excellency the Governor, came to an agreement in writing dated November 4, 1911, concerning the said land, under section 4, sub-section (1), of the said Ordinances, whereby it was agreed that the said claimant should be declared the purchaser of the said land upon payment, on or before January 4, 1912, to the Settlement Officer, of a sum of Rupees Five hundred (Rs. 500) only, as the purchase amount of the said land, and whereas the said amount has been duly paid by the said claimant, he is hereby, in pursuance of the agreement afore-mentioned, declared to be the purchaser of the said land, as more fully described herein below.

*Description of the Land referred to.*

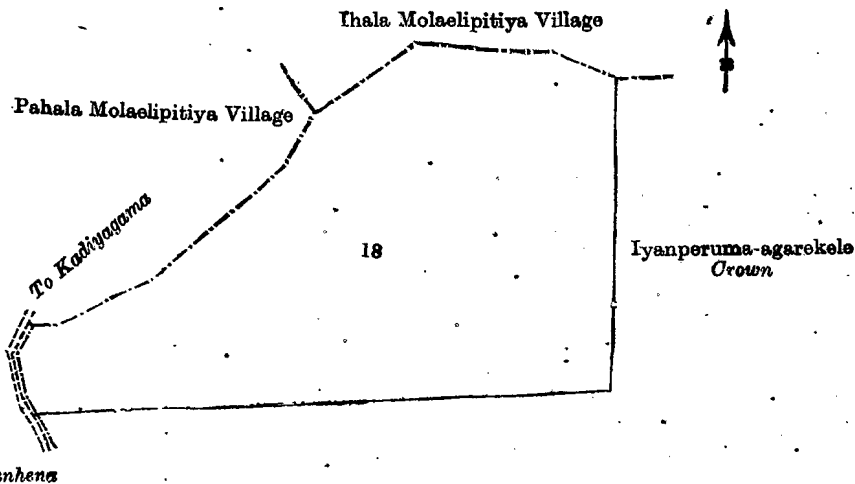
The following lot situated in the village of Urapotta, in the Kinyama korale of the Katugampola hatpattu of the Kurunegala District, in the North-Western Province, as described in the annexed diagram:—

Preliminary plan 1,424.

Situation: Urapotta village in Kinyama korale of Katugampola hatpattu of Kurunegala District.

Lot.	Name of Land.	Extent, A. R. P.
18	Iyanperuma-agarekele	25 2 28

and bounded as follows: on the north by the village limit of Ihala Molaelpitiya; on the east and south by Iyanperuma-agarekele to be declared the property of the Crown under the Waste Lands Ordinances; on the west by the road from Mukalanhena to Kadiyagama, the village limit of Pahalamolaelpitiya.



Surveyor-General's Office,  
Colombo, January 6, 1914.

Scale of 8 Chains to an Inch.

A. H. G. DAWSON,  
for Surveyor-General.

February 28, 1914.

J. M. DAVIES,  
Special Officer.

## Kurunegala S. O. No. 763.

## Order under Section 4, Sub-section (1), of "The Waste Lands Ordinances of 1897, 1899, 1900, and 1903."

In the matter of the land commonly called or known as Iyanperuma-agarekele, situate in the village of Urapotta, in the Kinyama korale of the Katugampola hatpattu of the Kurunegala District, in the North-Western Province, and of "The Waste Lands Ordinances of 1897, 1899, 1900, and 1903."

WHEREAS in pursuance of section 1 of the said Ordinances it was duly declared and notified on April 28, 1911, that if no claim to the land commonly called or known as Iyanperuma-agarekele, situate in the village of Urapotta, in the Kinyama korale of the Katugampola hatpattu of the Kurunegala District, in the North-Western Province, containing in extent 24 acres 3 roods and 25 perches, and shown as lot 18C in preliminary plan 1,424 and in the annexed diagram, was made to John Murray Davies, Special Officer appointed under section 28 of the said Ordinances, within the period of three months from the date specified in the said notice, such land would be declared the property of the Crown, and dealt with on account of the Crown (*vide* Notice No. 4,064):

And whereas (1) Ravanna Mana Muna Veena Venetitten Chetty, (2) Jayasuriya Kuranage Engratia Perera made claim thereto, and John George Fraser, Special Officer appointed under section 28 of the said Ordinances, made due inquiry into such claim, and whereas the said claimants and the aforesaid John George Fraser, Special Officer, with the consent of His Excellency the Governor, came to two agreements in writing dated November 4 and 11, 1911, concerning the said land, under section 4, sub-section (1), of the said Ordinances, whereby it was agreed that Jacob de Mel should be declared the purchaser of the said land upon payment on or before December 4, 1911, to the Settlement Officer, of a sum of Rupees Five Hundred (Rs. 500) only, as the purchase amount of the said land, and whereas the said amount has been duly paid; the aforesaid Jacob de Mel is hereby, in pursuance of the agreement afore-mentioned, declared to be the purchaser of the said land, as more fully described herein below.

*Description of the Land referred to.*

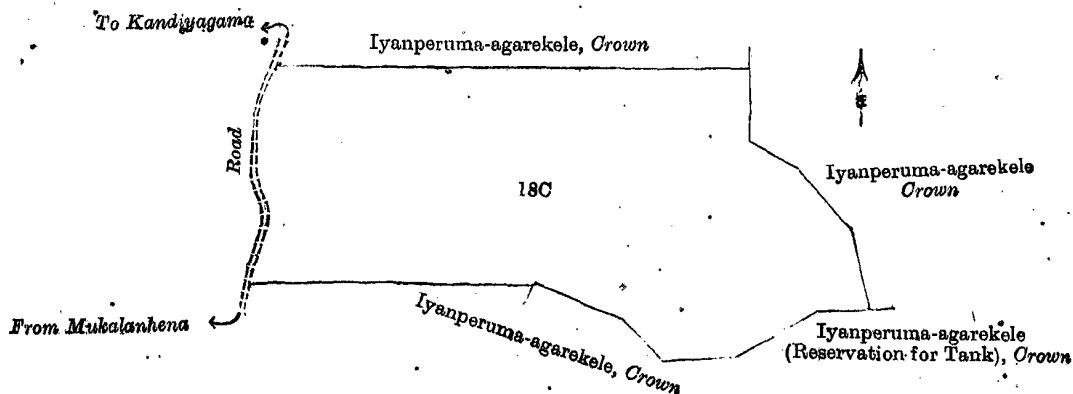
The following lot situated in the village of Urapotta, in the Kinyama korale of the Katugampola hatpattu of the Kurunegala District, in the North-Western Province, as described in the annexed diagram:—

Preliminary plan 1,424.

Situation: Urapotta village in Kinyama korale of Katugampola hatpattu of Kurunegala District.

Lot.	Name of Land.	Extent, A. R. P.
18C	Iyanperuma-agarekele	24 3 25

and bounded as follows: on the north by Iyanperuma-agarekele to be declared the property of the Crown under the Waste Lands Ordinances; on the east by Iyanperuma-agarekele to be declared the property of the Crown under the Waste Lands Ordinances; on the south by Iyanperuma-agarekele (reservation for tank) to be declared the property of the Crown under the Waste Lands Ordinances, Iyanperuma-agarekele to be declared the property of the Crown under the Waste Lands Ordinances; on the west by the road from Mukalanhena to Kandiyagama.



Surveyor-General's Office,  
Colombo, January 6, 1914.

Scale of 8 Chains to an Inch.

A. H. G. DAWSON,  
for Surveyor-General.

February 28, 1914.

J. M. DAVIES,  
Special Officer.

## Kurunegala S. O. No. 764.

## Order under Section 4, Sub-section (1), of "The Waste Lands Ordinances of 1897, 1899, 1900, and 1903," declaring Lands to be Crown Property.

In the matter of the lands commonly called or known as Iyanperuma-agarekele, situate in the village of Urapotta, in the Kinyama korale of the Katugampola hatpattu of the Kurunegala District, in the North-Western Province, and of "The Waste Lands Ordinances of 1897, 1899, 1900, and 1903."

WHEREAS in pursuance of section 1 of the said Ordinances it was duly notified on April 28, 1911, that if no claim to the lands commonly called or known as Iyanperuma-agarekele, situate in the village of Urapotta, in the Kinyama korale of the Katugampola hatpattu of the Kurunegala District, in the North-Western Province, containing in extent 280 acres 2 roods and 19 perches, and shown as lots 18A, 18D, 18E, 18F, 18G, 18H in preliminary plan 1,424 and in the annexed diagram, was made to John Murray Davies, Special Officer appointed under section 28 of the said Ordinances, within the period of three months from the date specified in such notice, such lands would be declared the property of the Crown, and dealt with on account of the Crown (*vide* Notice No. 4,064):

And whereas (1) David Arthur Benjamin, (2) Chandrappuli Vidane Henayalage Lapaya Henaya, (3) Chandrappuli Vidane Henayalage Kiriya Henaya, (4) ditto Arasa Henaya, (5) Gajamutu Lankatilaka Chandrappulige Kiriya Henaya, (6) ditto Anura Henaya, (7) ditto Lensuwa Henaya, (8) Chandrappuli Vidane Henayalage Elakiriya Veda, (9) Chandrappuli Vidane Henayalage Dingiri Ridi, (10) Chandrappulige Bagida Henaya, (11) Dewagirihaluge Arasa Vidane Henaya, (12) Herat Mudiyansele Herathamy, (13) ditto Menikrala, (14) ditto Ran Menika, (15) ditto Appuhamy, (16) ditto Kiri Banda, (17) Rawanna Mana Muna Veena Venetitem Chetty, (18) Jayasuriya Kuranage Engratia Perera, (19) Abraham Peter Casie Chetty, (20) John Caithan Anthony Casie Chetty, (21) Manawaduge Eusedias de Silva, (22) Walatara Acharige

Abaranhamy, (23) ditto Carolishamy, (24) Henry Lawson de Mel made claim thereto, and whereas the 1st claimant by an agreement dated November 4, 1911, in consideration of his being declared the purchaser of 25 acres, more or less, of lot 18, now shown as re-surveyed lot 18 in block survey preliminary plan 1,424, for a sum of Rs. 500 only, withdrew claim to lots 18A, 18D, 18E, 18F, 18G, 18H, and whereas the 2nd, 3rd, 4th, 6th, 8th, 9th, 10th, 11th claimants by an agreement dated August 8, 1911, and the 5th and 7th claimants by an agreement dated August 9, 1911, respectively, of the same tenor, in consideration of the Settlement Officer settling as an act of grace, as private property outside the Waste Lands Ordinances, 6 acres, more or less, of lot 18, now shown as lot 18B in block survey preliminary plan 1,424, withdrew claim to lots 18A, 18D, 18E, 18F, 18G, 18H, and whereas the 12th, 13th, 14th, 15th, and 16th claimants by an agreement dated August 8, 1911, in consideration of the Settlement Officer settling as an act of grace, as private property outside the Waste Lands Ordinances, lot 12 in block survey preliminary plan 1,424, withdrew claim to lots 18A, 18D, 18E, 18F, 18G, 18H, and whereas the 17th and 18th claimants by two agreements dated November 4 and 11, 1911, respectively, in consideration of Jacob de Mel of Horton place, Colombo, being declared the purchaser of 25 acres, more or less, of lot 18, now shown as lot 18C in block survey preliminary plan 1,424, on payment of a sum of Rs. 500, withdrew claim to lots 18A, 18D, 18E, 18F, 18G, 18H, and whereas the 19th, 20th, and 21st claimants having been duly called upon by me by a notice in writing, under section 4 of the said Ordinances, duly served upon them to produce before me the evidence and documents upon which the 19th, 20th, and 21st claimants might rely in proof of their claims, did not appear or produce such evidence and documents, and whereas the 22nd and 23rd claimants withdrew claim to lots 18A, 18D, 18E, 18F, 18G, 18H, and the 24th claimant by an agreement dated April 23, 1912, in consideration of his being declared the purchaser of lot 2½ in block survey preliminary plan 1,424, on payment of a sum of Rs. 195.25, withdrew claim to lots 18A, 18D, 18E, 18F, 18G, 18H, I, John Murray Davies, Special Officer appointed under section 28 of the said Ordinances under and by virtue of the powers vested in me in that behalf by section 4 of the said Ordinances, do hereby on February 28, 1914, order and declare under section 4, sub-section (1), of the said Ordinances, that the said lands, as more fully described herein below, are the property of the Crown.

*Description of the Lands referred to.*

The following lots situated in the village of Urapotta, in the Kinyama korale of the Ratugampola hatpattu of the Kurunegala District, in the North-Western Province, as described in the annexed diagram:—

Preliminary plan 1,424.							
Situation: Urapotta village in Kinyama korale of Kurunegala District.							
Lot.	Name of Land.	Extent, A.	R.	P.	Lot.	Name of Land.	Extent, A. R. P.
18A	Iyanperuma-agarekele	..	103	2 35	18G	Iyanperuma-agarekele	.. 3 2 13
18D	Do.	..	40	2 18	18H	Do.	.. 7 3 6
18E	Do.	..	87	2 12			
18F	Do.	..	17	1 15			260 2 19

and bounded as follows: on the north by Iyanperuma-agarekele sold by the Crown to David Arthur Benjamin under the Waste Lands Ordinances, the village limit of Ihala Molaelpitiya, the village limit of Pahala Galwewa, the village limit of Ihala Galwewa, Kosgahawatta (private); on the east by the village limit of Tissagama, the village limit of Koshenagama-agare, the village limit of Labuyaya; on the south by part of a tank to be declared the property of the Crown under the Waste Lands Ordinances, tank and bund to be declared the property of the Crown under the Waste Lands Ordinances, Amunagawahena to be declared the property of the Crown under the Waste Lands Ordinances, the Maha-ela; on the west by the road from Mukalahena to Kadiyagama, Iyanperuma-agarekele sold to Jacob de Mel under the Waste Lands Ordinances; the road from Mukalahena to Kadiyagama, Podiwikumbura claimed by Heratmudiyanseleage Herathamy and others, Tarunalekamalagekumbura claimed by Heratmudiyanseleage Ranmenika and others, the village limit of Pahala Molaelpitiya.

[For Diagram see page 770.]

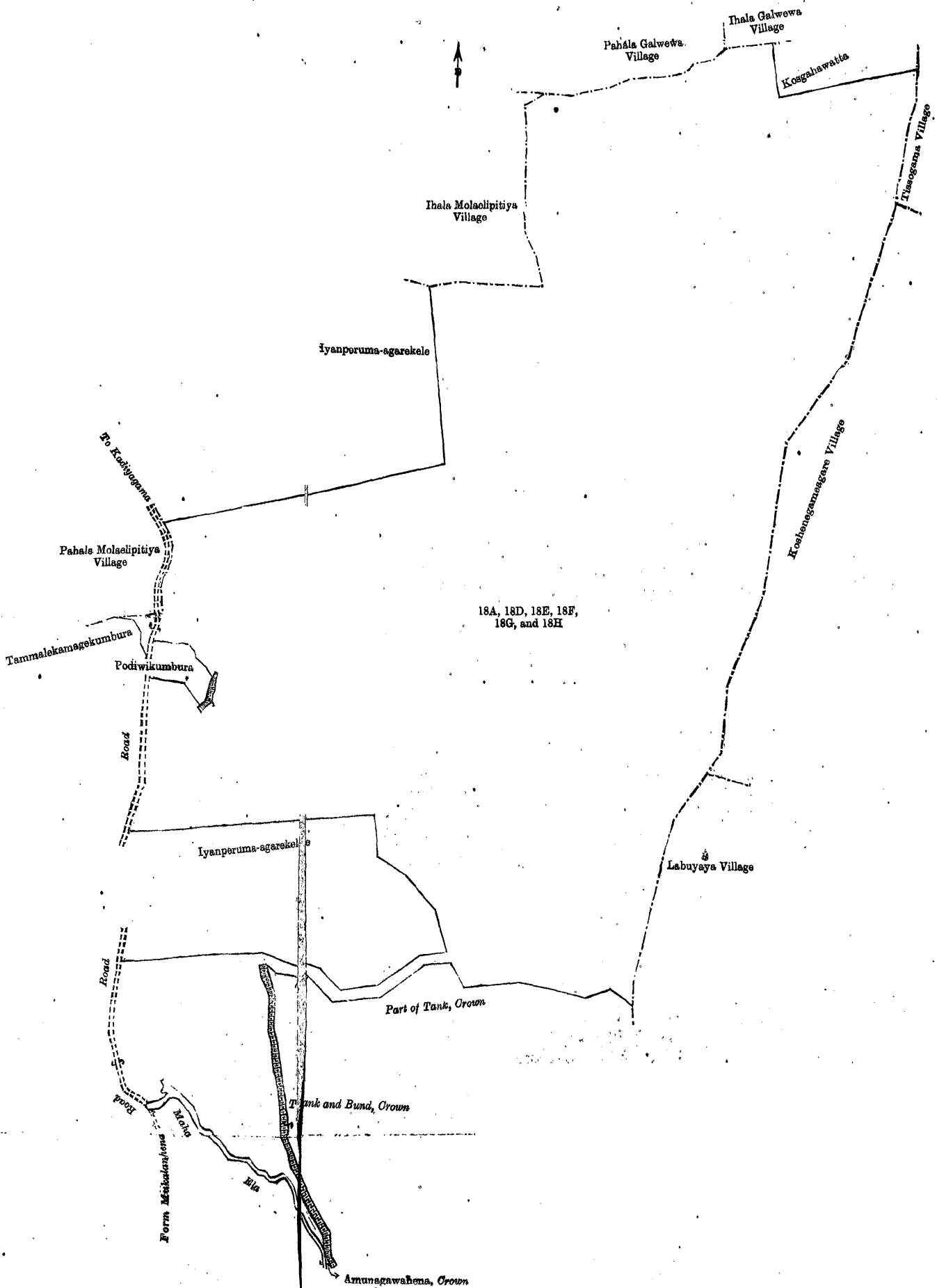
**Ratnapura S. O. No. 159.**

**Order under Section 4, Sub-section (1), of "The Waste Lands Ordinances of 1897, 1899, 1900, and 1903," declaring Land to be Crown Property.**

In the matter of the land commonly called or known as Velagodahena (reservation for trigonometrical station), situate in the village of Manana, in the Pannil pattu of the Atakalan korale of the Ratnapura District, in the Province of Sabaragamuwa, and of "The Waste Lands Ordinances of 1897, 1899, 1900, and 1903."

WHEREAS in pursuance of section 1 of the said Ordinances it was duly notified on March 22, 1912, that if no claim to the land commonly called or known as Velagodahena (reservation for trigonometrical station), situate in the village of Manana, in the Pannil pattu of the Atakalan korale of the Ratnapura District, in the Province of Sabaragamuwa, containing in extent 1 acre 3 roods and 21 perches, and shown as lot 9D in preliminary plan 28, and in the annexed diagram, was made to Howard Orme Fox, Special Officer appointed under section 28 of the said Ordinances, within the period of three months from the date specified in such notice, such land would be declared the property of the Crown, and dealt with on account of the Crown (*vide* Notice No. 4,382):

And whereas (1) Suddahewayalaye Samel Fernando, (2) Patrick Duncan Gourlay Clarke, (3) Angappuli Radage Dingiri Henaya, (4) ditto Lama Henaya, (5) ditto Eranjana Ridi, (6) ditto Rana Henaya, (7) ditto Kiri Henaya, (8) ditto Kiri Baba Ridi, (9) Magdon Ismail, Mudaliyar, Hamim Ismail Hadjar, as attorney of Mahudun Ismail, Mudaliyar, Nona Nachchiya *alias* Masoodumma Nachchiya made claim thereto; and whereas the said (1) Suddahewayalaye Samel Fernando entered into an agreement dated August 17, 1912, whereby in consideration of the Settlement Officer settling as private property otherwise than under the Waste Lands Ordinances, 7 acres more or less of lot 9, now shown as lot 9E, he withdrew claim to the said lot 9D in the same block survey preliminary plan; and whereas the said (2) Patrick Duncan Gourlay Clarke entered into an agreement dated August 17, 1912, whereby in consideration of (a) the Settlement Officer settling as private property otherwise than under the Waste Lands Ordinances, lot 11; (b) of his being declared the purchaser of 216 acres more or less of lot 9, now shown as lots 9, 9E, and 9I in the same block survey preliminary plan, for a sum of Rs. 2,580, he withdrew his claim to the said lot 9D in the same block survey preliminary plan; and whereas the said (3) Angappuli Radage Dingiri Henaya, and (4) ditto Lama Henaya entered into an agreement dated August 17, 1912, whereby in consideration of the Settlement Officer settling as private property otherwise than under the Waste Lands Ordinances, lot 11, and 4 acres more or less of lot 9, now shown as 9G in the same block survey preliminary plan, they withdrew their claims to the said lot 9D in the same block survey preliminary plan; and whereas the said (5) Angappuli Radage Eranjana Ridi entered into an agreement dated August 17, 1912, whereby in consideration of the Settlement Officer settling as private property, otherwise than under the Waste Lands Ordinances, 2 acres and 3 roods more or less of lot 9, now shown



Surveyor-General's Office  
Colombo, January 21, 1914.

Scale of 8 Chains to an Inch.

A. H. G. DAWSON,  
for Surveyor-General.

February 28, 1914.

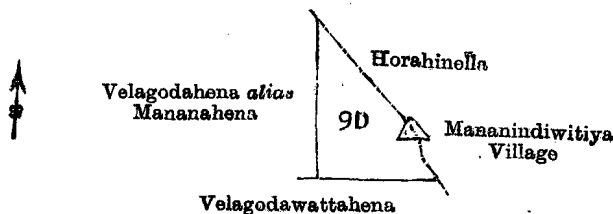
J. M. DAVIES,  
Special Officer.



as 9B in the same block survey preliminary plan, she withdrew her claim to the said lot 9D, in the same block survey preliminary plan; and whereas the said (6) Angappuli Radage Rana Lenaya and (8) ditto Kiri Baba Ride entered into an agreement dated August 17, 1912, whereby in consideration of the Settlement Officer settling as private property otherwise than under the Waste Lands Ordinances lot 11, 4 acres, more or less, of lot 9 now shown as 9G, and 7 acres more or less of lot 9, now shown as 9F in the same block survey preliminary plan, they withdrew their claims to the said lot 9D in the same block survey preliminary plan; and whereas the said (7) Angappuli Radage Kiri Henaya entered into an agreement dated August 19, 1912, whereby in consideration of the Settlement Officer settling as private property, otherwise than under the Waste Lands Ordinances 3 acres and 3 roods more or less of lot 9, now shown as 9C in the same block survey preliminary plan, he withdrew his claim to the said lot 9D in the same block survey preliminary plan; and whereas the said (9) Magdon Ismail, Mudaliyar, Hamim Ismail Hadjjar as attorney of Mahudun Ismail, Mudaliyar, Nona Nachchiya *alias* Masoodumma Nachchiya entered into an agreement dated September 4, 1912, whereby in consideration of the Settlement Officer settling as private property otherwise than under the Waste Lands Ordinances, 1 acre and 2 roods more or less of lot 9, now shown as 9A in the same block survey preliminary plan, he withdrew claim to the said lot 9D in the same block survey preliminary plan, I, Walter Ernest Wait, Special Officer appointed under section 28 of the said Ordinances, under and by virtue of the powers vested in me in that behalf by section 4 of the said Ordinances, do hereby on February 28, 1914, order and declare under section 4, sub-section (1), of the said Ordinances, that the said land, as more fully described herein below, is the property of the Crown.

*Description of the Land referred to.*

The land commonly called or known as Velagodahena (reservation for trigonometrical station), situated in the village of Manana, in the Pannil pattu of the Atakalan korale of the Ratnapura District, in the Province of Sabaragamuwa, containing in extent 1 acre 3 roods and 21 perches, shown as lot 9D in preliminary plan 28 and in the annexed diagram, and bounded as follows: on the north and east by the village limit of Horahinella; on the south by Velagodawattahena (private); on the west by Velagodahena *alias* Mananahena (private).



Surveyor-General's Office,  
Colombo, February 10, 1914.

Scale of 8 Chains to an Inch.

G. K. THORNHILL,  
for Surveyor-General.

February 28, 1914.

W. E. WAIT,  
Special Officer.