

# Ceylon Government Gazette

Published by Authority.

No. 6,631 — FRIDAY, JUNE 26, 1914.

PART I.—General: Minutes, Proclamations, Appointments,  
and General Government Notifications.

PART II.—Legal and Judicial.

PART III.—Provincial Administration.

PART IV.—Land Settlement.

PART V.—Mercantile, Marine, Municipal, Local, &c.

Separate paging is given to each Part in order that it may be filed separately.

## Part IV.—Land Settlement.

	PAGE		PAGE
Preliminary Notices .. .. .	773	Final Orders .. .. .	799

### PRELIMINARY NOTICES.

#### Anuradhapura Notice No. 5,221.

Notice under "The Waste Lands Ordinances of 1897, 1899, 1900, and 1903."

TAKE notice that unless within three months from June 26, 1914, the persons, if any, who claim any interest in the lands hereinafter mentioned or in any one or more of such lands make claim in person or in writing to the said lands or any of them or to some interest therein to W. L. Murphy, Esq., Special Officer appointed under section 28 of "The Waste Lands Ordinances of 1897, 1899, 1900, and 1903," at his office at Fort, Colombo :

Such Special Officer, in pursuance of the powers vested in him by the said Ordinances, will declare by writing under his hand that the said lands, or such of them as to which no claim has been made, are the property of the Crown.

W. L. MURPHY,  
Special Officer.

#### Description of the Lands referred to.

The following lots situated in the village of Wewelketiya, in the Kende tulana of the Kende korale of the Nuwaragam palata, in the North-Central Province, as described in the annexed diagram :—

Preliminary plan 589.

Situation : Wewelketiya village in Kende korale of Nuwarakalawiya district.

Lot.	Name of Land.	Extent, A. R. P.	Lot.	Name of Land.	Extent, A. R. P.
1	Wewelketiyamukalana	605 0 35	1M	Alutaccara	2 0 17
1A	Do.	115 2 4	1N	Do.	1 3 4
1B	Alutaccara	2 2 27	1O	Do.	1 2 24
1C	Wewelketiyamukalana	4 3 35	1P	Do.	1 1 2
1D	Do.	0 0 10	1R	Do.	2 3 4
1E	Accaraidama	0 0 15	1S	Do.	0 1 13
1G	Minipittaniyepara	0 0 9	1T	Wewelketiyamukalana	82 0 20
1H	Alutaccara	3 0 0	2	Minipittaniya	0 2 0
1J	Accaraidama	0 0 17	3A	Kirimetiaccara	0 3 16
1K	Alutaccara	2 1 25	4A	* Do.	0 1 26
1L	Wewelketiyamukalana	7 2 27	5	Lolugaswewa	21 1 0

Lot.	Name of Land.	Extent, A. R. P.	Lot.	Name of Land.	Extent, A. R. P.
6	Palugahaidama ..	1 1 38	23	Wekanda ..	0 2 23
6B	Palugahaidama ..	0 2 6*	24	Kudagama-ela ..	1 1 25
7	Meegahawala ..	0 0 21	25	Ela ..	0 0 11
10A	Wewelketiyawela ..	0 2 38	26	Wan-ela ..	0 0 36
11	Para-addara-accara ..	5 2 3	27	Karattapara ..	0 1 25
11A	Do. ..	0 1 5	28	Do. ..	0 1 18
14	Wewelketiyetisbamba ..	5 1 7	29	Wekanda ..	0 1 7
17	Wekandapaulakele ..	0 3 18	30	Ela ..	0 2 14
17A	Do. ..	1 1 21	31	Do. ..	0 0 37
17B	Alutaccara ..	0 0 34	32	Do. ..	0 1 14
18	Wewelketiyawewa ..	105 3 35			
22	Ganpara (minor road) ..	5 1 29			989 0 35

\* Incorrectly printed in *Gazette* of June 5, 1914, as 0A. 2a. 0r.

and bounded as follows: on the north by the village limit of Tamarahamillewa; on the east by the boundary of the Kalpe korale; on the south by the boundary of the Kalpe korale, the village limit of Tambalagollewa; on the west by the village limit of Pihimbiyagollewa, the village limit of Tamarahamillewa.

NOTE.—The following lots lying within the above boundaries are excluded from this notice, and their aggregate acreage of 130 acres and 1 rood is not included in the acreage of 989 acres and 35 perches given above:—

Preliminary plan 589.

Lot.	Name of Land.	Extent, A. R. P.	Lot.	Name of Land.	Extent, A. R. P.
1E	T. P. 269,845 ..	2 0 12	13	T. P. 274,596 ..	0 0 35
11	T. P. 269,846 ..	3 0 22	15	Wewelketiyegangoda ..	1 3 36
1Q	T. P. 276,836 ..	1 1 26	16	T. P. 253,499 ..	1 3 28
3	T. P. 254,983 ..	8 0 25	19	Pahalapokuna ..	0 0 33
4	T. P. 224,766 ..	6 3 37	20	Ihalapokuna ..	0 1 20
6A	T. P. 260,904 ..	1 0 33	21	Tambalagollewe Rangiri Dambulu Vihare ..	10 3 38
8	T. Ps. 153,325 and 260,905 ..	14 3 39	21½	Pansalebima ..	4 1 30
10	T. Ps. 153,314, 154,228, 182,559, 182,560, 222,812, and 224,787 ..	66 3 35			
12	T. Ps. 224,765 and 274,534 ..	5 0 31			130 1 0

[For Diagram see page 775.]

Kurunegala Notice No. 5,238.

Notice under "The Waste Lands Ordinances of 1897, 1899, 1900, and 1903."

TAKE notice that unless within three months from June 26, 1914, the persons, if any, who claim any interest in the lands hereinafter mentioned or in any one or more of such lands make claim in person or in writing to the said lands or any of them or to some interest therein to J. M. Davies, Esq., Special Officer appointed under section 28 of "The Waste Lands Ordinances of 1897, 1899, 1900, and 1903," at his office at Fort, Colombo:

Such Special Officer, in pursuance of the powers vested in him by the said Ordinances, will declare by writing under his hand that the said lands, or such of them as to which no claim has been made, are the property of the Crown.

J. M. DAVIES,  
Special Officer.

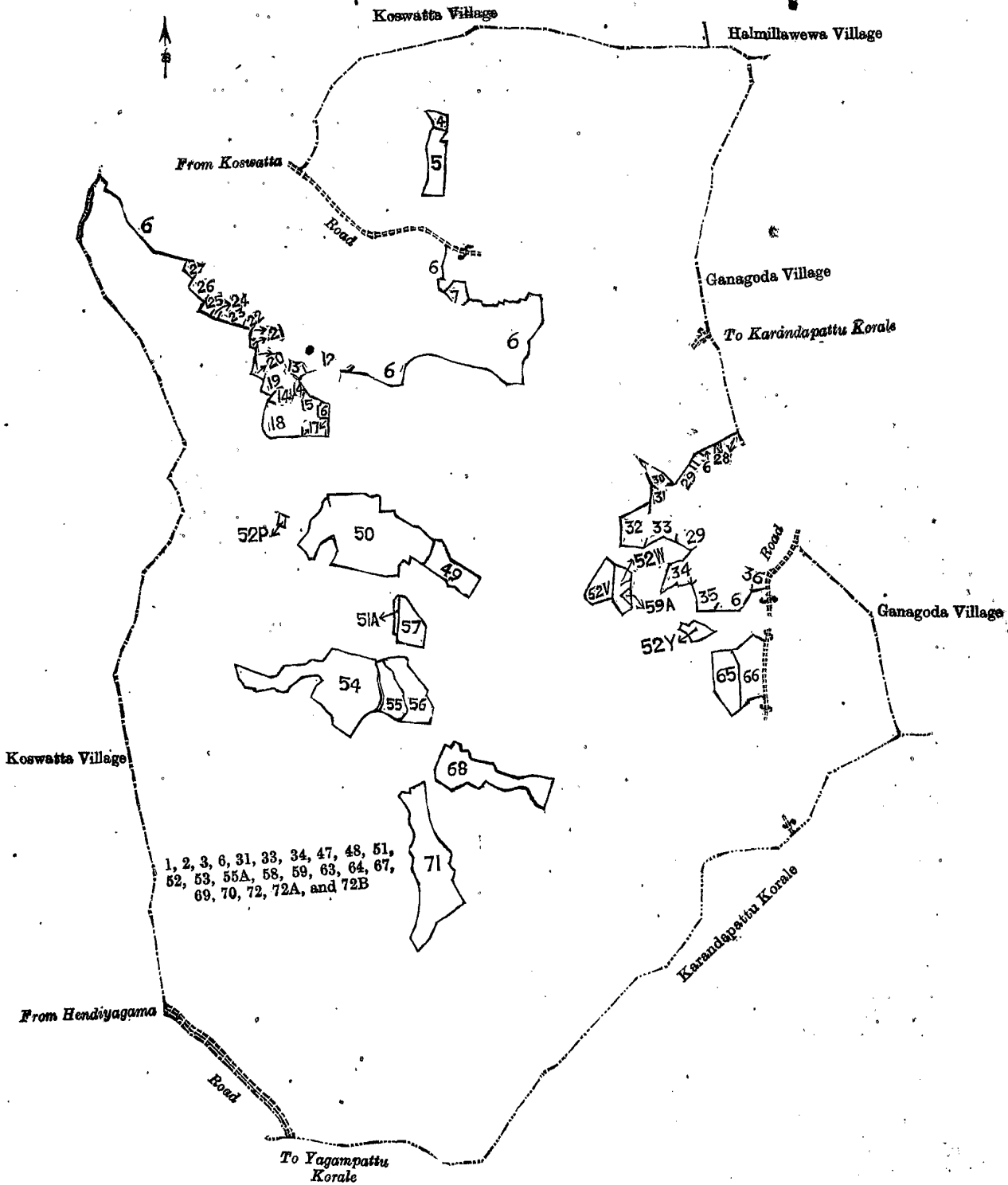
Description of the Lands referred to.

The following lots situated in the village of Nitalawa, in the Kinyama korale of the Katugampola hatpattu of the Kurunegala District, in the North-Western Province, as described in the annexed diagrams:—

I.—Preliminary plan 1,463.

Situation: Nitalawa village in Kinyama korale of Kurunegala District.

Lot.	Name of Land.	Extent, A. R. P.
1	Minipitiya (cemetery) ..	0 0 35
2	Anedapuhena, Ahasdiyawalagawahenyaya, Ketakelagahamulahena, Dambuwehenyaya ..	103 2 1
3	Minipitiyawewa (tank and bund) ..	0 3 35
6	Meegahawewa (tank and bund) ..	1 2 4
31	Galwewa (tank and bund) ..	9 1 20
33	Godakumburehena ..	4 3 18
34	Nitalawawewa (tank and bund) ..	27 3 1
47	Helambagahawewa (tank and bund) ..	2 0 27
48	Dunumadalagahawetiya (tank and bund) ..	2 1 3
51	Humbawewa (tank and bund) ..	5 2 31
52	Medakumburehenyaya, Ihalawalahena, Medakumburekamata, Medakumburekotuwa, Galgodehenyaya, Ihalawelehena, Kalaotuwahena, Maharalgewetiya, Maharalagekumbura, Siyambalagahamulahena, Kongalahenyaya, Korakahahena, Tibbotuhena, Konmendiyyehena, Tambalahena, Talgahamulahena, Hambawewagawahena, Helambagahahena, Paluwattahena, Wetiawelepillewa, Gamaralagewelekamata, Kahatagahamulahenyaya, Tissawaralagewela, Tissawaralagewewa, Wewepillewa, Punchiwetiyyehena, Weegarewelahena, Daminagahahena, Dikhena, Ketakelagahamulahena, Kongalahena, Meegahahena, Siyambalagahawelahenyaya, Talgahamulahenyaya, Godawalayawahenyaya, Mawikotuwewa, Palugahawetiypillewa, Ambagahamedahena ..	411 3 11



1, 2, 3, 6, 31, 33, 34, 47, 48, 51, 52, 53, 55A, 58, 59, 63, 64, 67, 69, 70, 72, 72A, and 72B

- |                        |                        |
|------------------------|------------------------|
| 6 Welyaya              | 24 Ambagahamulawatta   |
| 7 Karandagahakotuwa    | 25 Ambagahamulawatta   |
| 6 Welyaya              | 26 Medakumburakotuwa   |
| 12 Welepillewa         | 27 Medakumburakamata   |
| 13 Ambagahamulawatta   | 28 Helambagahawatta    |
| 14 Diulgahamulawatta   | 6 Welyaya              |
| 15 Galwalagawakotuwa   | 29 Watuyaya            |
| 16 Galwalagawakotuwa   | 30 Siyambalagahawatta  |
| 17 Kajugahamulawatta   | 31 Kongahamulawatta    |
| 18 Kadurugahamulawatta | 32 Kadurugahamulawatta |
| 14 Diulgahamulawatta   | 33 Ambagahamulawatta   |
| 19 Meegahamulakotuwa   | 29 Watuyaya            |
| 20 Kongahamulawatta    | 34 Palugahawetiyele    |
| 21 Migahamulawatta     | 35 Kadjugahamulawatta  |
| 22 Paranawatta         | 6 Welyaya              |
| 23 Dangahamulawatta    | 36 Wanepillewa         |

Surveyor-General's Office,  
Colombo, May 4, 1914.

Scale of 16 Chains to an Inch.

G. K. THORNHILL,  
for Acting Surveyor-General.

**Kurunegala Notice No. 5,239.****Notice under "The Waste Lands Ordinances of 1897, 1899, 1900, and 1903."**

TAKE notice that unless within three months from June 26, 1914, the persons, if any, who claim any interest in the lands hereinafter mentioned or in any one or more of such lands make claim in person or in writing to the said lands or any of them or to some interest therein to J. M. Davies, Esq., Special Officer appointed under section 28 of "The Waste Lands Ordinances of 1897, 1899, 1900, 1903," at his office at Fort, Colombo :

Such Special Officer, in pursuance of the powers vested in him by the said Ordinances, will declare by writing under his hand that the said lands, or such of them as to which no claim has been made, are the property of the Crown.

J. M. DAVIES,  
Special Officer.

*Description of the Lands referred to.*

The following lots situated in the village of Anunatigama, in the Kinyama korale of the Katugampola hatpattu of the Kurunegala District, in the North-Western Province, as described in the annexed diagram :—

Preliminary plan 1,436.

Situation : Anunatigama village in Kinyama korale of Kurunegala District.

Lot.	Name of Land.	Extent, A. R. P.
1	Gorakagahamulawewa (tank and bund)	4 1 37
2	Julgahamulahenyaya, Helambagahahenyaya	73 1 7
3	Hiripitiyawewa (tank and bund)	0 2 1
5B	Road	0 0 26
6	Kadurugahakotuwahenyaya, Dunumadalagahahenyaya, Migahamulahenyaya	40 1 35
6A	Road	0 0 22
6C	Do.	0 0 16
6D	Kadurugahakotuwahenyaya	6 3 11
6E	Road	0 0 38
6G	Siyambalagahamulahenyaya	26 3 21
8	Migahawewa (tank and bund)	1 1 6
8A	Road	0 0 13
8B	Migahawewa (tank and bund)	0 0 22
9A	Road	0 0 30
10A	Do.	0 0 33
12	Bakmigahawewa (tank and bund)	8 2 23
13	Julgahahena	0 2 0
	Roads	1 2 0
		165 2 21

and bounded as follows : on the north by the village limit of Alutgama ; on the east by the village limit of Pahala Malatawa, Migahamulahena claimed by the villagers, Molattuwa estate claimed by Antony Appuhamy, the village limit of Pahala Malatawa, Molattuwa estate claimed by Antony Appuhamy, the village limit of Pahala Malatawa ; on the south by the Kolanunu-oya ; on the west by the village limit of Hendiyapola.

NOTE.—The following lots lying within the above boundaries are excluded from this notice, and their aggregate acreage of 20 acres 3 roods and 37 perches is not included in the acreage of 165 acres 2 roods and 21 perches given above :—

Preliminary plan 1,436.

Lot.	Name of Land.	Extent, A. R. P.	Lot.	Name of Land.	Extent, A. R. P.
4	Ihala Hiripitiya and Pahala Hiripitiya	5 3 29	9B	Migahakumbura	1 1 18
5	Kirikongahawatta	1 1 3	10	Ketakalagahawatta	0 2 12
5A	Kahatagahawatta	4 1 27	10B	Do.	1 0 11
6C	Hikgahawatta	0 3 35	11	Migahamulawatta	1 2 28
9B	Ketakalagahawatta	0 0 11	14	Kongahakumbura	3 0 34
	Migahakumbura	0 1 29			20 3 37

[For Diagram see page 779.]

**Kurunegala Notice No. 5,240.****Notice under "The Waste Lands Ordinances of 1897, 1899, 1900, and 1903."**

TAKE notice that unless within three months from June 26, 1914, the persons, if any, who claim any interest in the lands hereinafter mentioned or in any one or more of such lands make claim in person or in writing to the said lands or any of them or to some interest therein to J. M. Davies, Esq., Special Officer appointed under section 28 of "The Waste Lands Ordinances of 1897, 1899, 1900, and 1903," at his office at Fort, Colombo :

Such Special Officer, in pursuance of the powers vested in him by the said Ordinances, will declare by writing under his hand that the said lands, or such of them as to which no claim has been made, are the property of the Crown.

J. M. DAVIES,  
Special Officer.

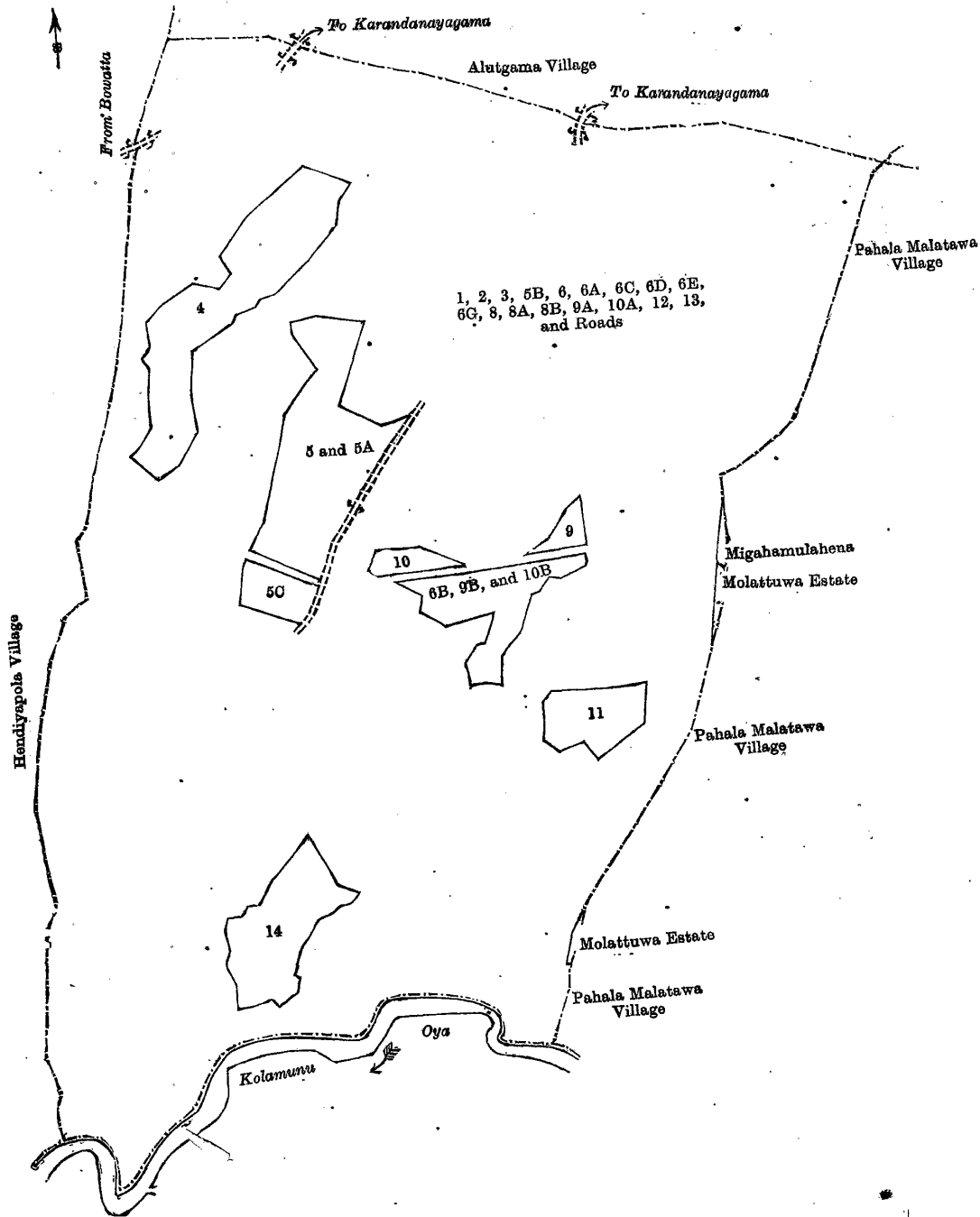
*Description of the Lands referred to.*

The following lots situated in the village of Pahala Rambepitiya, in the Kinyama korale of the Katugampola hatpattu of the Kurunegala District, in the North-Western Province, as described in the annexed diagram :—

Preliminary plan 1,416.

Situation : Pahala Rambepitiya village in Kinyama korale of Kurunegala District.

Lot.	Name of Land.	Extent, A. R. P.
1	Ihalawagawahenyaya	138 0 1
2	Ihalawewa (tank and bund)	1 1 28
3	Gederagawawewa (tank and bund)	5 1 23
10	Kattambirihenyaya	42 2 9
14	Kongahawewa (tank and bund)	2 0 33
		189 2 14



Scale of 8 Chains to an Inch.

Surveyor-General's Office,  
Colombo, May 2, 1914.

Kurunegala S. O. 82—1914.

G. K. THORNHILL,  
for Acting Surveyor-General.

and bounded as follows : on the north by the village limit of Getulewa ; on the east by the village limit of Getulewa ; the village limit of Siyambalawewa ; on the south by the village limit of Koshenegama-agare ; on the west by the village limit of Tissogama ; the road from Mukalanhena to Wellangiriya, the village limit of Ihala Rambepitiya, Velyaya (private), Ambegahawatta claimed by Bandappu, Talgahawatta claimed by Ukku Menika, Migahawatta claimed by Bandappu and others ; Velyaya (private), the village limit of Ihala Rambepitiya. Timbirigahakumbura claimed by Bandappu and others, the village limit of Ihala Rambepitiya.

NOTE.—The following lots lying within the above boundaries are excluded from this notice, and their aggregate acreage of 13 acres 2 roods and 29 perches is not included in the acreage of 189 acres 2 roods and 14 perches given above :—

Lot.	Name of Land.	Extent, A. R. P.
5	Dunumadalagahawatta	0 1 33
6	Siyambalagahawatta	0 1 1
11	Kongahawatta	0 2 5
12	Dangahawatta	0 2 3
13	Karandagahakumburuyaya	11 3 27
		13 2 29
		D 4



## Kurunegala Notice No. 5,241.

## Notice under "The Waste Lands Ordinances of 1897, 1899, 1900, and 1903."

TAKE notice that unless within three months from June 26, 1914, the persons, if any, who claim any interest in the lands hereinafter mentioned or in any one or more of such lands make claim in person or in writing to the said lands or any of them or to some interest therein to M. T. Archibald, Esq., Special Officer appointed under section 28 of "The Waste Lands Ordinances of 1897, 1899, 1900, and 1903," at his office at Fort, Colombo :

Such Special Officer, in pursuance of the powers vested in him by the said Ordinances, will declare by writing under his hand that the said lands, or such of them as to which no claim has been made, are the property of the Crown.

M. T. ARCHIBALD,  
Special Officer.

## Description of the Lands referred to.

The following lots situated in the village of Damunupola, in the Udukaha Korale East of the Dambadeni hatpattu of the Kurunegala District, of the North-Western Province, as described in the annexed diagrams :—

## I.—Preliminary plan 413.

Situation : Damunupola village in Udukaha Korale East of Kurunegala District.

Lot.	Name of Land.	Extent, A. R. P.
1½	Kuda-oya (part)	2 1 27

and bounded as follows : on the north by Kuda-oya ; on the east by the village limit of Pannala ; on the south by Paraghamullahena sold by the Crown, Kosgahamulawatta sold by the Crown, Kosgahamakadahena sold by the Crown, a road, Karakgodahena claimed by the Crown, Dikhenekumbura claimed by H. M. Appuhamy and others, a road, Kamenwitahena claimed by the Crown, Hompalehena claimed by the Crown, Minipittaniya claimed by the Crown, Oyagawahena claimed by the Crown, Lavankotuwewatta claimed by Mananalage Unga, Oyagawahena claimed by the Crown, Lavankotuwehena sold by the Crown ; on the west by the village limit of Welandapitiya.

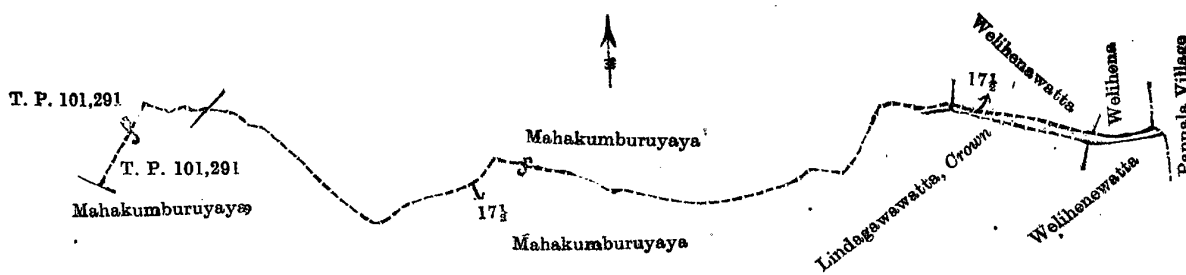
[For Diagram see page 782.]

## II.—Preliminary plan 413.

Situation : Damunupola village in Udukaha Korale East of Kurunegala District.

Lot.	Name of Land.	Extent, A. R. P.
17½	Para (road)	0 0 32

and bounded as follows : on the north by T. P. 101,291, Mahakumburuyaya (private), Welihenawatta claimed by Herat Mudiyansele Kirihami, Welihena claimed by ditto ; on the east by the village limit of Pannala ; on the south by Welihenawatta sold by the Crown, Lindagawawatta claimed by the Crown, Mahakumburuyaya (private), T. P. 101,291, Mahakumburuyaya (private) ; on the west by T. P. 101,291.



Surveyor-General's Office,  
Colombo, March 14, 1914.

Scale of 4 Chains to an Inch.

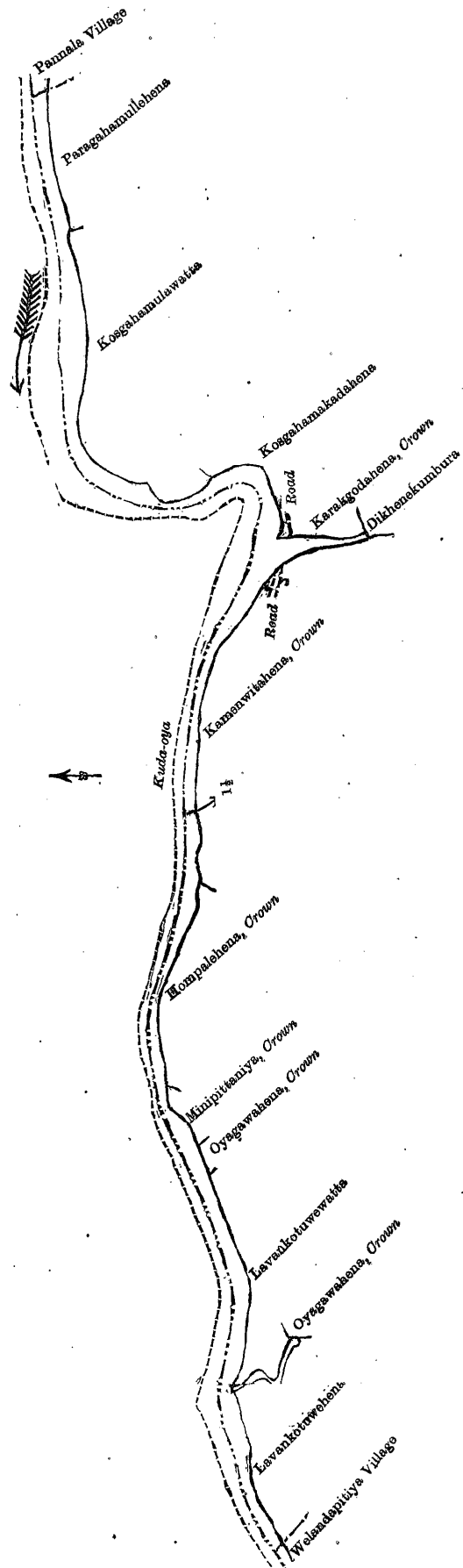
A. H. G. DAWSON,  
for Acting Surveyor-General.

## III.—Preliminary plan 413.

Situation : Damunupola village in Udukaha Korale East of Kurunegala District.

Lot.	Name of Land.	Extent, A. R. P.
50½	Para (road)	0 1 4

and bounded as follows : on the north by Medipillewewatta claimed by H. M. Ran Menika and others ; on the east by Pahalakumburuyaya (private), Belgahakotuwepilewa claimed by the heirs of Dammehera Bandirala ; Delgahakotuwewattayaya claimed by H. M. Ran Menika and others ; on the south by the village limit of Dammehera ; on the west by Bulugollahena claimed by the Crown, Morakumburuhena sold by the Crown.

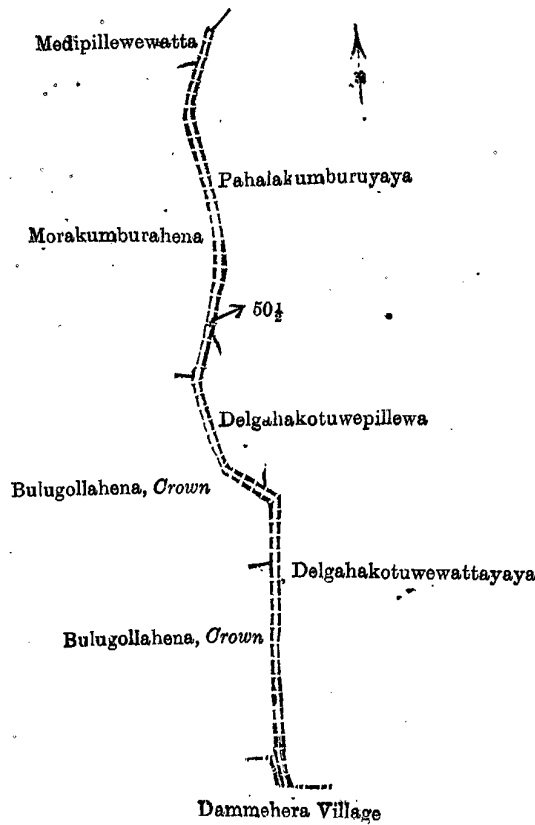


Surveyor-General's Office,  
Colombo, March 14, 1914.

Scale of 4 Chains to an Inch.

A. H. G. DAWSON,  
for Acting Surveyor-General.





Surveyor-General's Office,  
Colombo, March 14, 1914.

Scale of 4 Chains to an Inch.

A. H. G. DAWSON,  
for Acting Surveyor-General.

IV.—Preliminary plan 413.

Situation : Damunupola village in Uduksha Korale East of Kurunegala District.

Lot.	Name of Land.	Extent, A. R. P.
2 1/2	Para (road)	0 0 19
6 1/2	Para (road)	0 2 15
		0 2 34

and bounded as follows : on the north by Lavankotuwehena sold by the Crown; Oyagawahena claimed by the Crown, Hompalehena claimed by the Crown, Kemenwihahena claimed by the Crown, the Kuda-oya, Kosgahamakadahena sold by the Crown ; on the east by Kosgahamakadahena sold by the Crown ; on the south by Kosgahamakadal ena sold by the Crown, Karagodahena claimed by the Crown, Kemenwihahena claimed by the Crown, Hompalehena claimed by the Crown, Oyagawahena claimed by the Crown, Narakalagodellawatta claimed by the Crown ; on the west by the village limit of Welandapitiya.

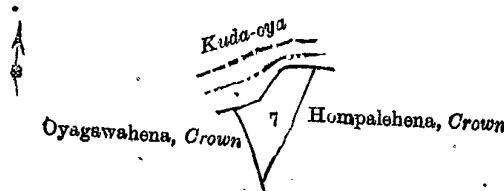
[For Diagram see page 784.]

V.—Preliminary plan 413.

Situation : Damunupola village in Uduksha Korale East of Kurunegala District.

Lot.	Name of Land.	Extent, A. R. P.
7	Minipittaniya (cemetery)	0 0 29

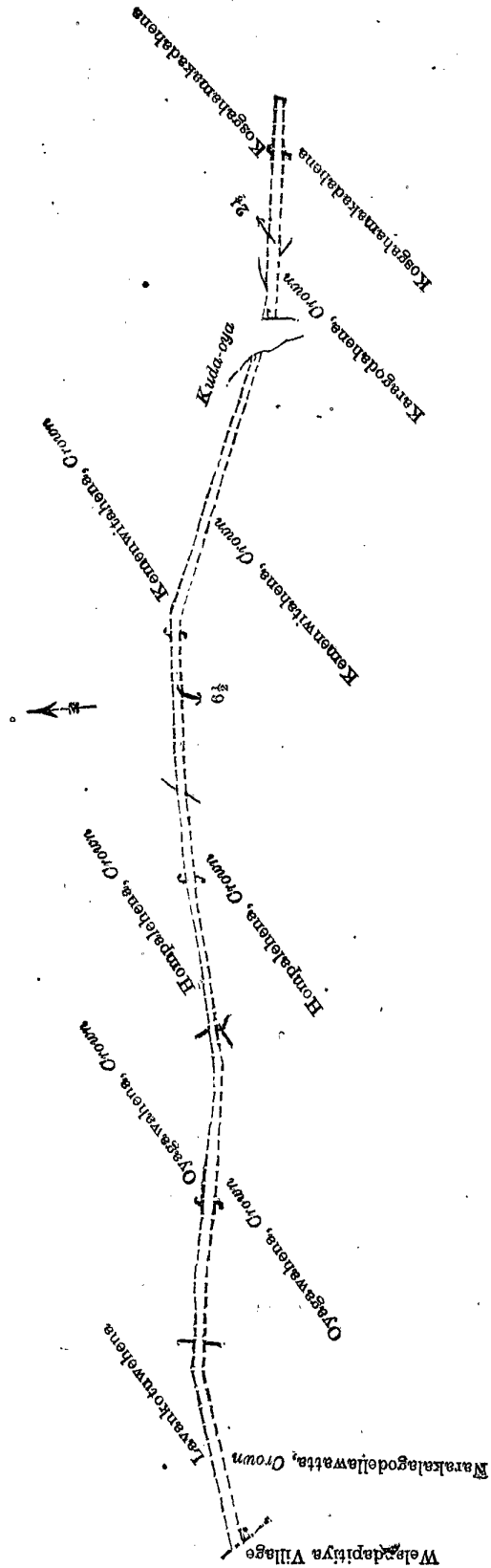
and bounded as follows : on the north by Kuda-oya ; on the east by Hompalehena claimed by the Crown ; on the south by Hompalehena claimed by the Crown, Oyagawahena claimed by the Crown ; on the west by Oyagawahena claimed by the Crown.



Surveyor-General's Office,  
Colombo, March 14, 1914.

Scale of 4 Chains to an Inch.

A. H. G. DAWSON,  
for Acting Surveyor-General.



Surveyor-General's Office,  
Colombo, March 14, 1914.

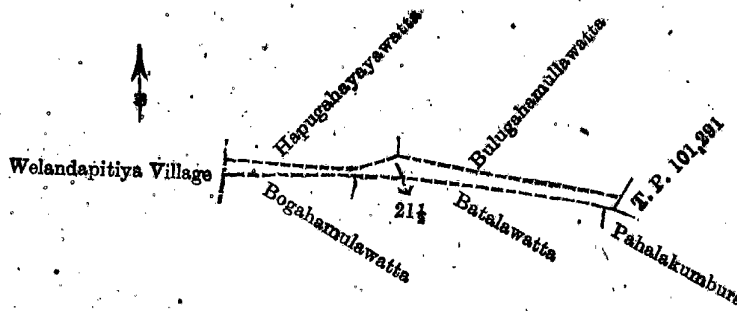
Scale of 4 Chains to an Inch.

A. H. G. DAWSON,  
for Acting Surveyor-General.

VI.—Preliminary plan 413.  
Situation : Damunupola village in Udukaha Korale East of Kurunegala District.

Lot.	Name of Land.	Extent, A. R. P.
21 $\frac{1}{2}$	Para (road)	0 0 34

and bounded as follows : on the north by Hapugahayawatta sold by the Crown, Bulughamullawatta sold by the Crown ; on the east by T. P. 101,291 ; on the south by Pahalakumbura claimed by Kirihami and others, Batalawatta claimed by Appuhami and others, Bogahamulawatta sold by the Crown ; on the west by the village limit of Welandapitiya.



Scale of 4 Chains to an Inch.

Surveyor-General's Office,  
Colombo, May 19, 1914.

Kurunegla S. O. 84—1914.

G. K. THORNHILL,  
for Acting Surveyor-General.

**Kurunegala Notice No. 5,242.**

**Notice under "The Waste Lands Ordinances of 1897, 1899, 1900, and 1903."**

TAKE notice that unless within three months from June 26, 1914, the persons, if any, who claim any interest in the lands hereinafter mentioned or in any one or more of such lands make claim in person or in writing to the said lands or any of them or to some interest therein to J. M. Davies, Esq., Special Officer appointed under section 28 of "The Waste Lands Ordinances of 1897, 1899, 1900, and 1903," at his office at Fort, Colombo :

Such Special Officer, in pursuance of the powers vested in him by the said Ordinances, will declare by writing under his hand that the said lands, or such of them as to which no claim has been made, are the property of the Crown :

J. M. DAVIES,  
Special Officer.

*Description of the Lands referred to.*

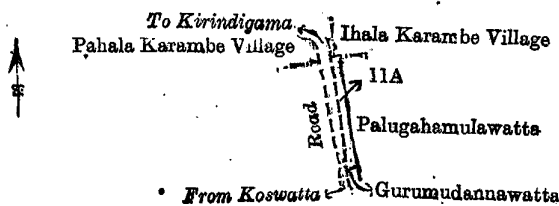
The following lots situated in the village of Hiripokuna, in the Kinyama korale of the Katugampola hatpattu, in the Kurunegala District of the North-Western Province, as described in the annexed diagrams :—

**I.—Preliminary plan 1,429.**

Situation : Hiripokuna village in Kinyama korale of Kurunegala District.

Lot.	Name of Land.	Extent, A. R. P.
11A	Palugahamulahena (reservation for road)	0 0 26

and bounded as follows : on the north by the village limit of Pahalakarambe, by the village limit of Ihalakarambe ; on the east by Palugahamulawatta claimed by Lenuwa ; on the south by Gurumudannawatta claimed by Johannes de Mel ; on the west by the road from Koswatta to Kirindigama.



Scale of 8 Chains to an Inch.

Surveyor-General's Office,  
Colombo, May 12, 1914.

G. K. THORNHILL,  
for Acting Surveyor-General.

**II.—Preliminary plan 1,429.**

Situation : Hiripokuna village in Kinyama korale of Kurunegala District.

Lot.	Name of Land.	Extent, A. R. P.
11B	Palugahamuladeniya (reservation for road)	0 0 4

and bounded as follows : on the north by Hiripokunewela claimed by S. H. Lenuwa, Henaya and others ; on the east by Palugahamulawatta claimed by S. H. Lenuwa ; on the south by Gurumudannawatta claimed by Johannes de Mel ; on the west by the road from Koswatta to Kirindigama.



Scale of 8 Chains to an Inch.

Surveyor-General's Office,  
Colombo, May 12, 1914.

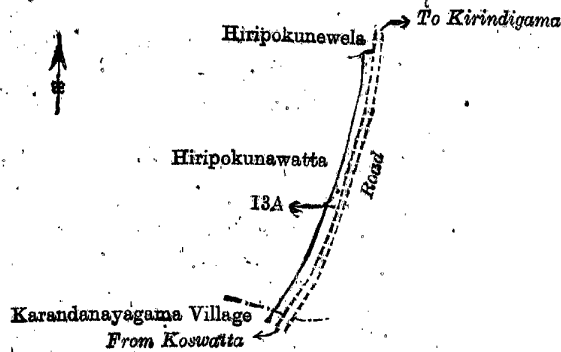
G. K. THORNHILL,  
for Acting Surveyor-General.

## III.—Preliminary plan 1,429.

Situation : Hiripokuna village in Kinyama korale of Kurunegala District.

Lot.	Name of Land.	Extent, A. R. P.
13A	Hiripokunawatta (reservation for road)	0 1 30

and bounded as follows : on the north by Hiripokunawela claimed by Zacharias Fernando ; on the east by the road from Kirindigama to Koswatta ; on the south by the village limit of Karandanayagama ; on the west by Hiripokunawatta claimed by Zacharias Fernando.



Scale of 8 Chains to an Inch.

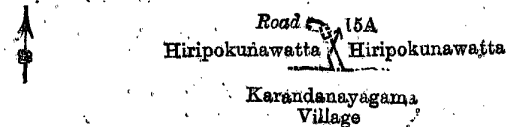
Surveyor-General's Office,  
Colombo, May 12, 1914.G. K. THORNHILL,  
for Acting Surveyor-General.

## IV.—Preliminary plan 1,429.

Situation : Hiripokuna village in Kinyama korale of Kurunegala District.

Lot.	Name of Land.	Extent, A. R. P.
15A	Road	0 0 7

and bounded as follows : on the north by a road ; on the east by Hiripokunawatta claimed by Zacharias Fernando ; on the south by the village limit of Karandanayagama ; on the west by Hiripokunawatta claimed by Zacharias Fernando.



Scale of 8 Chains to an Inch.

Surveyor-General's Office,  
Colombo, May 12, 1914.G. K. THORNHILL,  
for Acting Surveyor-General.

Kurunegala S. O. 85—1914.

## Kurunegala Notice No. 5,243.

## Notice under "The Waste Lands Ordinances of 1897, 1899, 1900, and 1903."

TAKE notice that unless within three months from June 26, 1914, the persons, if any, who claim any interest in the lands hereinafter mentioned or in any one or more of such lands or to some interest therein, make claim in person or in writing to the said lands or any of them or to some interest therein to M. T. Archibald, Esq., Special Officer appointed under section 28 of "The Waste Lands Ordinances of 1897, 1899, 1900, and 1903," at his office at Fort, Colombo :

Such Special Officer, in pursuance of the powers vested in him by the said Ordinances, will declare by writing under his hand that the said lands or such of them, as to which no claim has been made, are the property of the Crown.

M. T. ARCHIBALD,  
Special Officer.

## Description of the Lands referred to.

The following lots situated in the village of Wadawa, in the Udukaha Korale East of the Dambadeni hatpattu of the Kurunegala District, in the North-Western Province, as described in the annexed diagrams :—

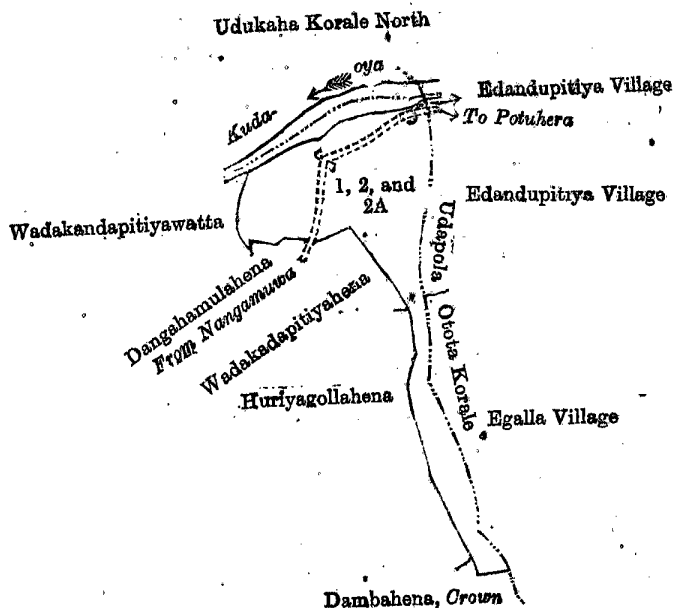
## I.—Preliminary plan 419.

Situation : Wadawa village in Udukaha Korale East of Kurunegala District.

Lot.	Name of Land.	Extent, A. R. P.
1	Wadakademfukalana	5 2 39
2	Wadakaḍepitihena	1 1 28
2A	Wadakadegalkanda	0 0 33

5 1 20

and bounded as follows : on the north by the Kuda-oya (the boundary of Udukaha Korale North) ; on the east by the boundary of Udepola Otota korale (the village limit of Edandupitiya, the village limit of Egalla) ; on the south by Dambahena claimed by the Crown, Huriyagallahena sold by the Crown, Wadakadapitiyahena sold by the Crown, Dangahamulahena sold by the Crown ; on the west by Wadakandapitiyawatta sold by the Crown.



Surveyor-General's Office,  
Colombo, March 6, 1914.

Scale of 8 Chains to an Inch.

A. H. G. DAWSON,  
for Surveyor-General.

II.—Preliminary plan 419.

Situation : Wadawa village in Udukaha Korale East of Kurunegala District.

Lot.	Name of Land.	Extent, A. R. P.
5½	Stream	0 1 20

and bounded as follows : on the north by Tampalahena claimed by Adikari Mudiyansele Punchirala and another, Dalupota claimed by Adikari Mudiyansele Punchirala, Arachchi, Tampalahena claimed by Adikara Mudiyansele Punchirala and another, Dalupota claimed by Adikara Mudiyansele Punchirala, Arachchi, Tampalahena claimed by Adikara Mudiyansele Punchirala and another, Dalupota claimed by Adikari Mudiyansele Punchirala, Arachchi, the Kuda-oya (the boundary of Udukaha Korale North) ; on the east by Dalupota claimed by Adikari Mudiyansele Punchirala, Arachchi ; on the south by Tampalahena claimed by Adikari Mudiyansele Punchirala and another, Dalupota claimed by Adikara Mudiyansele Punchirala, Arachchi, Tampalahena claimed by Adikari Mudiyansele Punchirala and another, Dalupota claimed by Adikara Mudiyansele Punchirala, Arachchi, Tampalahena claimed by the Crown, Ambalanderakumbura claimed by Adikara Mudiyansele Punchirala, Arachchi, Madadeniya claimed by Adikara Mudiyansele Punchirala, *ex*-Arachchi, and others, Dangasmadahena sold by the Crown, Madadeniya claimed by Adikara Mudiyansele Punchirala, *ex*-Arachchi, and others, Pahala-aswedduma sold by the Crown, Pahalawattakumbura claimed by Epa-achchilai Punchirala and others ; on the west by Dangasmadahena sold by the Crown, Madadeniya claimed by Adikara Mudiyansele Punchirala, *ex*-Arachchi, and others, Dangasmadawatta sold by the Crown, a Gansabhawa road, Sudugalhena sold by the Crown, Tampalahena claimed by the Crown, Ambalanderakumbura claimed by Adikara Mudiyansele Punchirala, Arachchi, Tampalahena claimed by the Crown, Dalupota claimed by Adikara Mudiyansele Punchirala, Arachchi, Tampalahena claimed by the Crown.

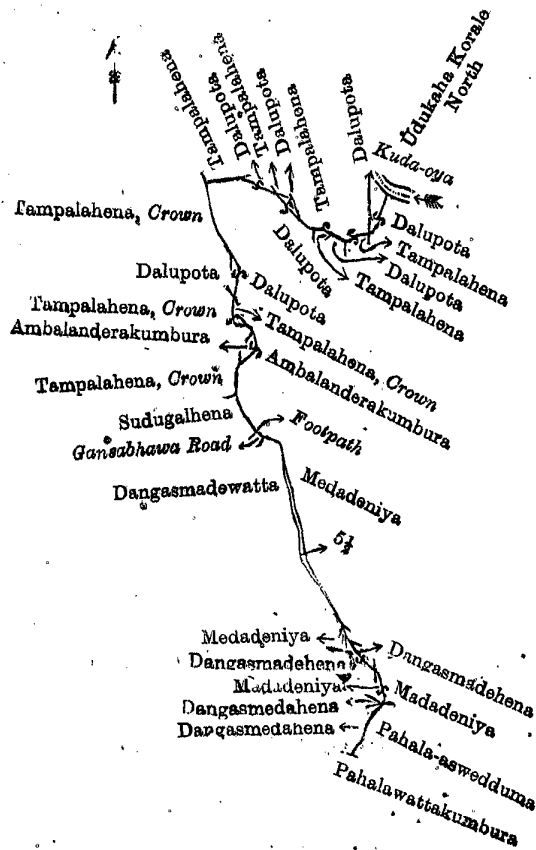
[For Diagram see page 788.]

III.—Preliminary plan 419.

Situation : Wadawa village in Udukaha Korale East of Kurunegala District.

Lot.	Name of Land.	Extent, A. R. P.
9	Welihitiyawakele (reservation for road 25 links from centre on either side)	0 2 1
10 1	Welihitiyawakele ..	19 2 33
11½	Welihitiyawakele (reservation for road 25 links from centre on either side)	0 1 32
		20 2 26

and bounded as follows : on the north by Asweddumapillewa sold by the Crown, Asweddumawatta sold by the Crown, Asweddumahena sold by the Crown ; on the east by Tampalahena claimed by the Crown, Sudugalhena sold by the Crown, a road from Nangamuwa, Dangasmadahena sold by the Crown ; on the south by Dangasmadewatta sold by the Crown, T. P. 245,894 ; on the west by the Kuda-oya, the Badulla-ela, Sudugaladeniya claimed by Appuhamy Vedarala.



Surveyor-General's Office,  
Colombo, March 6, 1914.

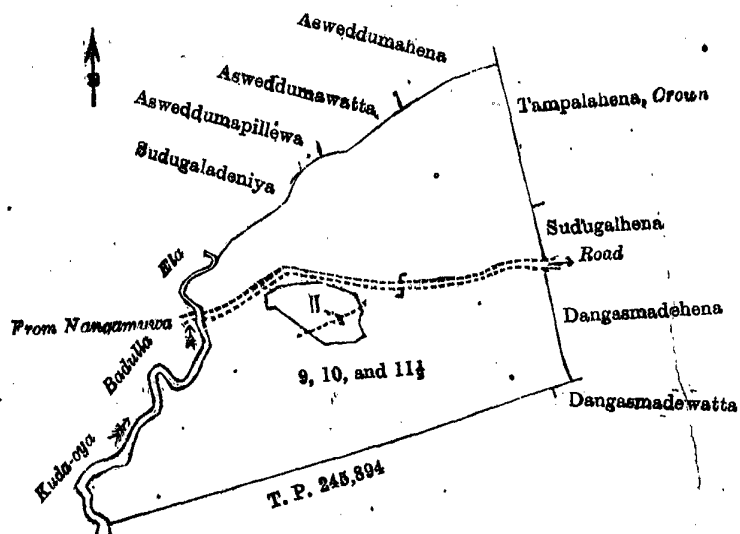
Scale of 8 Chains to an Inch.

A. H. G. DAWSON,  
for Surveyor-General.

NOTE.—The following lot lying within the above boundaries is excluded from this part of the notice, and its extent of 3 roods and 10 perches is not included in the acreage of 20 acres 2 roods and 26 perches given above :—

Preliminary plan 419.

Lot.	Name of Land.	Extent, A. R. P.
11	Ambagahamullekumbura	0 3 10



Surveyor-General's Office,  
Colombo, March 6, 1914.

Scale of 8 Chains to an Inch.

A. H. G. DAWSON,  
for Surveyor-General.

## IV.—Preliminary plan 419.

Situation : Wadawa village in Udukaha Korale East of Kurunegala District.

Lot.	Name of Land.	Extent, A. R. P.
9½	Gansabhawa road (road)	1 3 38

and bounded as follows : on the north by T. P. 245,894; Bulugahakotuwahena sold by the Crown, the Kuda-oya (the Udukaha Korale North), Asweddumahena sold by the Crown, the Kuda-oya and the Badulla-ela belonging to Crown, Welihitiyawakele (reservation for road) belonging to Crown, Sudugalhena sold by the Crown, Ambalanderakumbura claimed by Adikari Mudiyansele Punchirala, Arachchi, Wadakadapitiyawatta sold by the Crown, Dangahamulahena sold by the Crown, Wadakadegalkanda belonging to the Crown, Wadakadepitiyahena belonging to the Crown; on the east by the boundary of the Udupola Otota korale; on the south by Wadakadamukalana belonging to Crown, Wadakadapitiyahena sold by the Crown, Wadakadapitiyawatta sold by the Crown, Dambawatta sold by the Crown, Ambagahamulawatta claimed by Hetti Mudiyansele Dingiri Banda, Medadeniya claimed by Adikari Mudiyansele Punchirala, *ex-Arachchi*, and others, Dangasmadewatta sold by the Crown, Dangasmadehena sold by the Crown, Welihitiyawakele (road reservation) belonging to Crown, the Kuda-oya and Badulla-ela belonging to Crown, Muttettuwehena sold by the Crown, Konruppewatta claimed by Adikari Mudiyansele Kiri Banda Punchi Appuhamy, Meegahamulahena sold by the Crown, Meegahamulawatta claimed by Ambalapola Banda, T. P. 245,894; on the west by the village limit of Kuragamuwa.

[For Diagram see page 790.]

## V.—Preliminary plan 419.

Situation : Wadawa village in Udukaha Korale East of Kurunegala District;

Lot.	Name of Land.	Extent, A. R. P.
12½	Part of Kuda-oya and Badulla-ela (oya and ela)	8 3 30

and bounded as follows : on the north by the boundary of the Udukaha Korale North (part of Kuda-oya); on the east by the village limit of Edandupitiya, Wadakadepitiyahena belonging to the Crown, Wadakadepitiyawatta sold by the Crown, Dalupota claimed by Adikari Mudiyansele Punchirala, Arachchi, Tampalahena claimed by Adikari Mudiyansele Punchirala and another, Tampalahena claimed by the Crown, Asweddumahena sold by the Crown, Asweddumawatta sold by the Crown, Asweddumapillewa sold by the Crown, Sudugaladeniya claimed by Appuhamy Vedarala, Welihitiyawakele belonging to the Crown, T. P. 245,894, T. P. 125,553, T. P. 249,783, a rock, T. P. 249,783; on the south by Udupola Otota korale; on the west by T. P. 249,783, T. P. 125,553, T. P. 245,894, Meegahamulahena sold by the Crown, Muttettuwehena sold by the Crown, Asweddumahena sold by the Crown, a road, Bulugahakotuwahena sold by the Crown, T. P. 245,894, the village limit of Kuragamuwa.

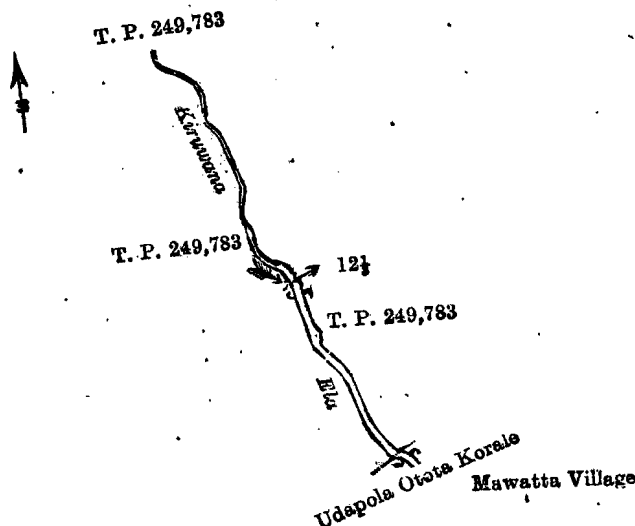
[For Diagram see page 791.]

## VI.—Preliminary plan 419.

Situation : Wadawa village in Udukaha Korale East of Kurunegala District.

Lot.	Name of Land.	Extent, A. R. P.
12½	Stream	0 1 20

and bounded as follows : on the north and east by T. P. 249,783; on the south by the boundary of the Udupola Otota korale (by the village limit of Mawatta); on the west by T. P. 249,783.



Surveyor-General's Office,  
Colombo, March 6, 1914.

Scale of 8 Chains to an Inch.

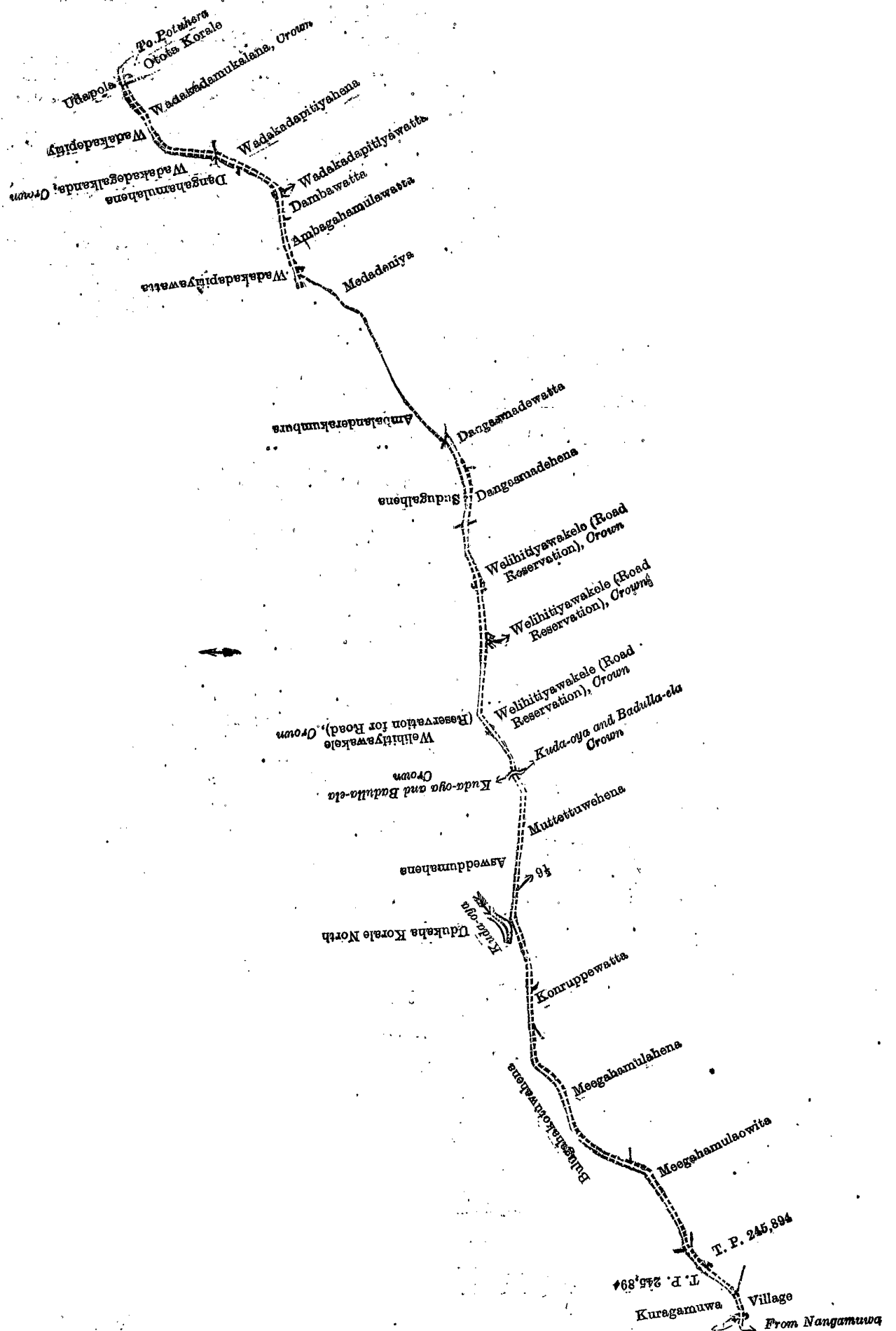
A. H. G. DAWSON,  
for Surveyor-General.

## VII.—Preliminary plan 419.

Situation : Wadawa village in Udukaha Korale East of Kurunegala District.

Lot.	Name of Land.	Extent, A. R. P.
22½	Footpath (path)	0 0 7

and bounded as follows : on the north, east, and south by Patangala belonging to the Crown; on the west by T. P. 249,783.




Surveyor-General's Office,  
Colombo, March 6, 1914.

Scale of 8 Chains to an Inch.

A. H. G. DAWSON,  
for Surveyor General.







Surveyor-General's Office,  
Colombo, March 6, 1914.

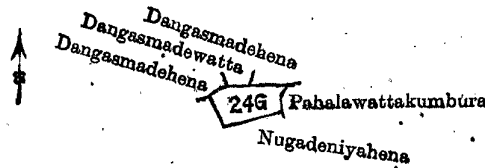
Scale of 8 Chains to an Inch.

A. H. G. DAWSON,  
for Surveyor-General.

VIII.—Preliminary plan 419.  
Situation : Wadawa village in Udukaha Korale East of Kurunegala District.

Lot.	Name of Land.	Extent, A. R. P.
24G	Dangasmadehena (cemetery)	0 1 32

and bounded as follows : on the north by Dangasmadehena sold by the Crown, Dangasmadewatta sold by the Crown, Dangasmadehena sold by the Crown ; on the east by Pahalawattakumbura claimed by Epa-achchilai Punchirala and others ; on the south and west by Nugadeniyahena sold by the Crown.



Surveyor-General's Office,  
Colombo, March 6, 1914.

Scale of 8 Chains to an Inch.

A. H. G. DAWSON,  
for Surveyor-General.

IX.—Preliminary plan 419.  
Situation : Wadawa village in Udukaha Korale East of Kurunegala District.

Lot.	Name of Land.	Extent, A. R. P.
24AC	Patanduwehena	5 3 1
24AD	Patangala	19 3 36
		25 2 37

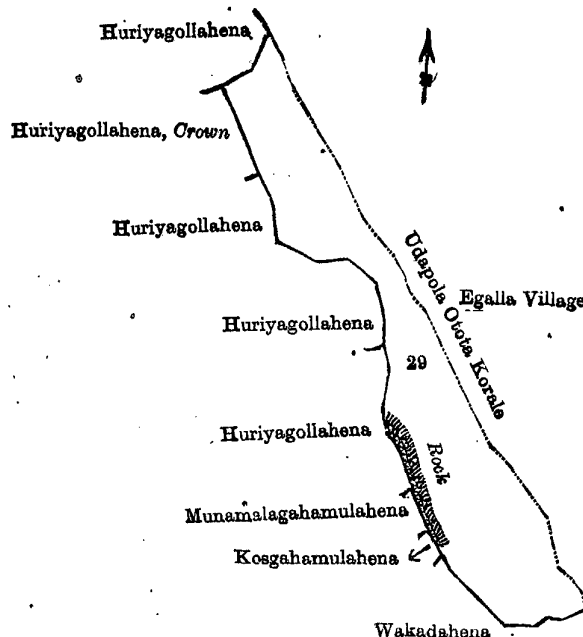
and bounded as follows : on the north by Patanduwehena and Heenapitahena claimed by the Crown ; on the east by Kudalugahamulawatta sold by the Crown, Patanduwahena sold by the Crown, Jambugahahena sold by the Crown, Jambugahamulawatta sold by the Crown, Mahalindawattahena claimed by Adikara Mudiyanseilai Punchirala and others, Kosgahamulahena sold by the Crown, Kurundugollahena sold by the Crown, Paskandahena sold by the Crown, Paskandawatta sold by the Crown, Bukendagollahena sold by the Crown, Ihalahena sold by the Crown, Waduragalayahena claimed by Kiriwapuwa and others, Kiriwanahena sold by the Crown ; on the south by Kiriwanahena sold by the Crown ; on the west by T. P. 249,783, a rock, T. P. 249,783, footpath belonging to Crown, T. P. 249,783, T. P. 245,894.

[For Diagram see page 793.]

X.—Preliminary plan 419.  
Situation : Wadawa village in Udukaha Korale East of Kurunegala District.

Lot.	Name of Land.	Extent, A. R. P.
29	Wadakandamukalana	9 1 19

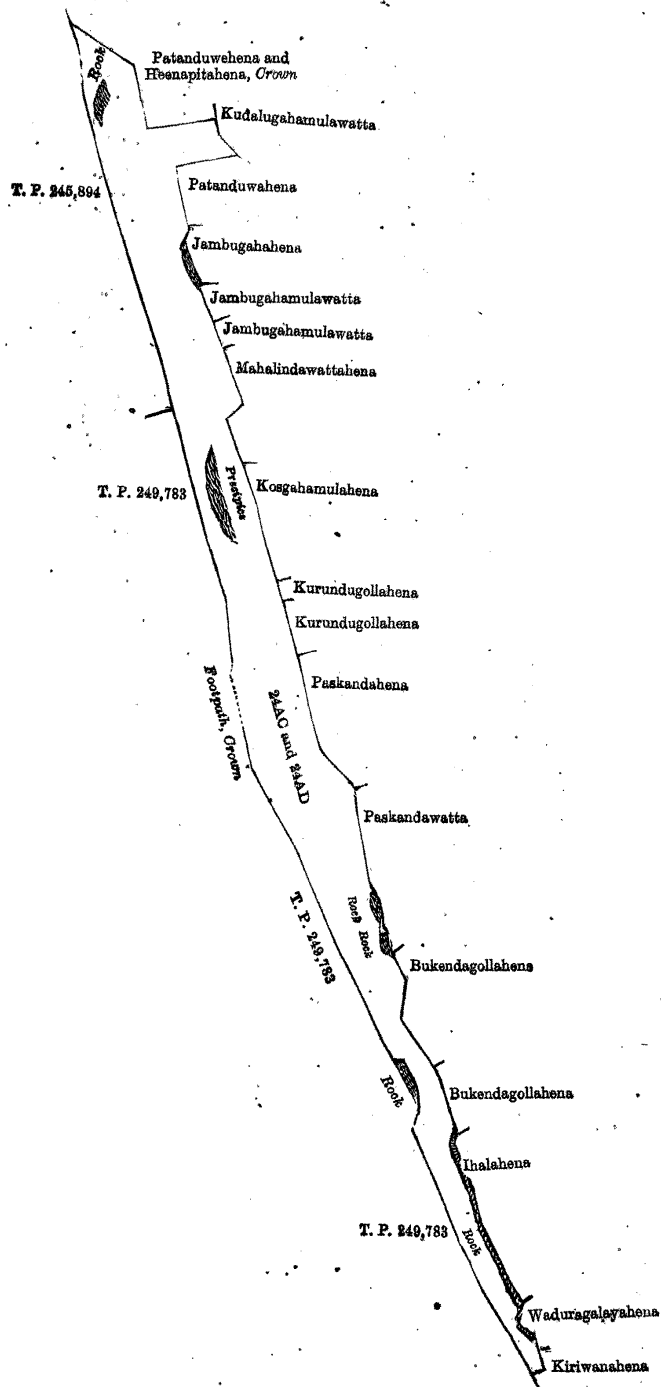
and bounded as follows : on the north by Huriyagollahena sold by the Crown, the boundary of the Udupola Otota korale ; on the east by the boundary of the Udupola Otota korale ; on the south by Wakadahena sold by the Crown ; on the west by Wakadahena sold by the Crown, Kosgahamulahena sold by the Crown, Munamalagahamulahena sold by the Crown, Huriyagollahena sold by the Crown, Huriyagollahena claimed by the Crown.



Surveyor-General's Office,  
Colombo, March 6, 1914.

Scale of 8 Chains to an Inch.

A. H. G. DAWSON,  
for Surveyor-General.



Surveyor-General's Office,  
Colombo, March 8, 1914.

Scale of 8 Chains to an Inch.

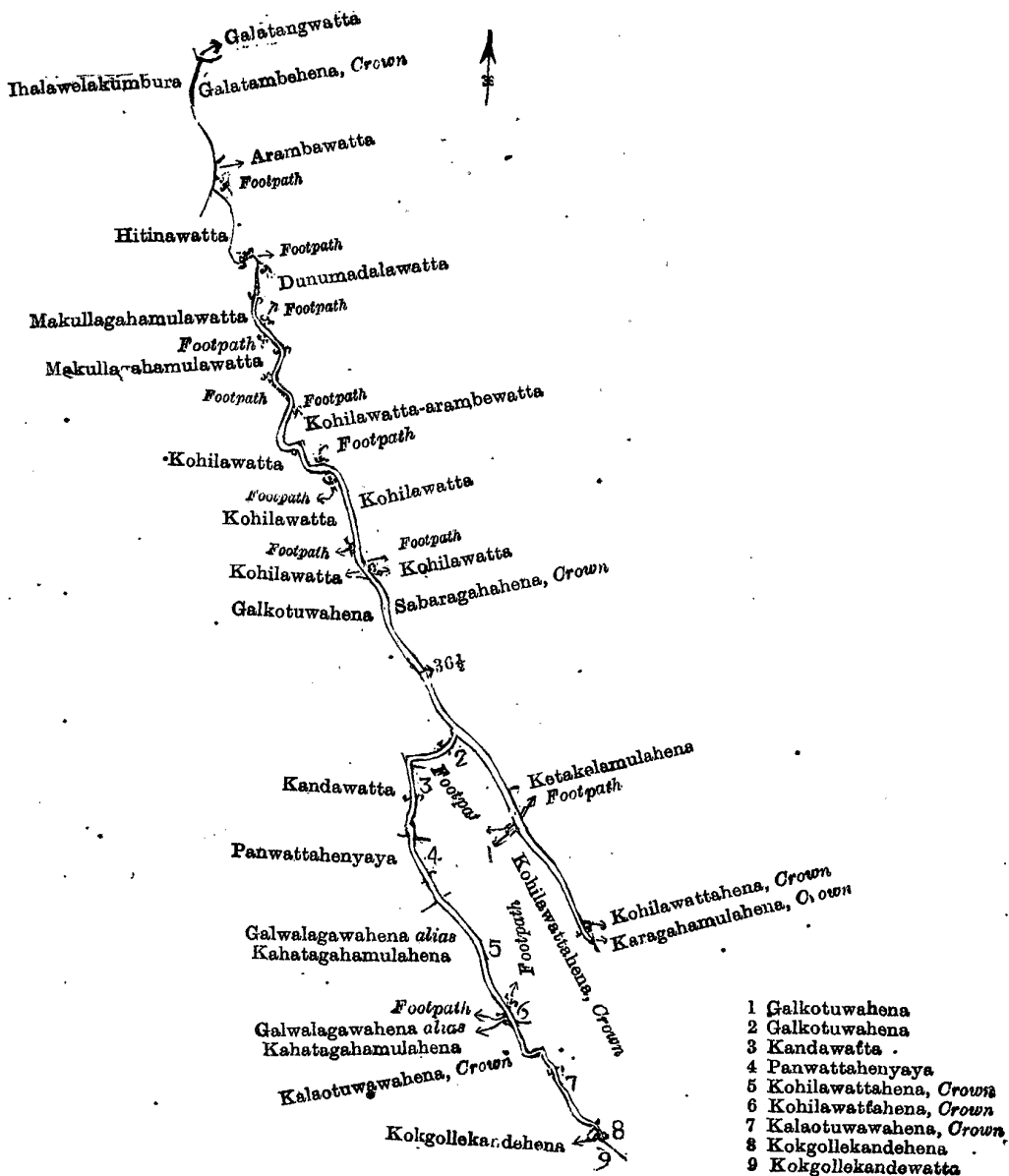
A. H. G. DAWSON,  
for Surveyor-General.  
D 8

XI.—Preliminary plan 419.

Situation : Wadawa village in Udukaha Korale East of Kurunegala District.

Lot.	Stream	Name of Land.	Extent, A. R. P.
36½	..	..	1 1 16

and bounded as follows : on the north by Galatangwatta sold by the Crown, Galatambehena claimed by the Crown, Arambewatta claimed by Wickrama Mudiyansele Mudalihamy and others, a footpath, Dunumadalawatta claimed by Wikrama Mudiyansele Kirihamy, Kohilawatta Arambewatta claimed by Vedahenayalage Rani ; on the east by Kohilawatta claimed by Hetti Mudiyansele Puchappuhamy and others, Sabaragahahena claimed by the Crown, Ketakelamulahena claimed by the Crown, Kohilawattahena claimed by the Crown, Karagahamulahena claimed by the Crown ; on the south by Kohilawattahena claimed by the Crown, Galkotuwahena claimed by Egallalage Malinda, Kandawatta claimed by Adikari Mudiyansele Puchirala and another, Panwattahenyaya sold by the Crown, Kohilawattahena claimed by the Crown, Kalaotuwawahena claimed by the Crown, Kokgollekandehena sold by the Crown, Kokgollekandewatta sold by the Crown ; on the west by Kokgollekandehena sold by the Crown, Kalaotuwawahena claimed by the Crown, Galwalagawahena *alias* Kahatagahamulahena claimed by Pradanamanthirige Stephen Perera, Panwattahenyaya sold by the Crown, Kandawatta claimed by Adikara Mudiyansele Puchirala and another, Galkotuwahena claimed by Egallalage Malinda, Kohilawatta claimed by Hetti Mudiyansele Puchappuhamy and others, a footpath, Kohilawatta claimed by Hetti Mudiyansele Puchappuhamy and others, Makullagahamulawatta claimed by Kaluachchillage Ran Menika and others, Hitinawatta claimed by Wikrama Mudiyansele Appuhamy and others, Thalawelakumbura claimed by Wikrama Mudiyansele Kapuruhamy and others.



XII.—Preliminary plan 419.

Situation : Wadawa village in Udukaha Korale East of Kurunegala District.

Lot.	Name of Land.	Extent, A. R. P.
36½	Footpath (path)	0 2 9

and bounded as follows : on the north by Arambawatta claimed by Wikrama Mudiyansele Mudalihamy and others, Dunumadalawatta claimed by Wikrama Mudiyansele Kirihamy, a stream belonging to the Crown, Kohilawatta Arambawatta claimed by Vedahanayalage Rani, a stream belonging to the Crown, Kohilawatta claimed by Hetti Mudiyansele Punchappuhamy and others, Sabaragahahena claimed by the Crown; on the east by Sabaragahahena claimed by the Crown, Ketakelamulahena claimed by the Crown, a stream belonging to the Crown, Galkotuwahena claimed by Egallalage Malinda, Kohilawattahena claimed by the Crown, Galkotuwahena claimed by Egallalage Malinda, Panwattahenyaya sold by the Crown, Kohilawattahena claimed by the Crown, Galwalagawahena *alias* Kahatagahamulahena claimed by Pradanamanthirige Stephen Perera, Kalaotuwawahena claimed by the Crown, Madawalagawawatta claimed by Pradanamanthirige Stephen Perera; on the south by Madawalagawawatta claimed by Pradanamanthirige Stephen Perera, the boundary of the Udapola Otota korale; on the west by Madawalagawawatta claimed by Pradanamanthirige Stephen Perera, Kohilawattahena claimed by the Crown, Panwattahenyaya sold by the Crown, Galkotuwahena claimed by Egallalage Malinda, Kohilawattahena claimed by the Crown, Galkotuwahena claimed by Egallalage Malinda, a stream belonging to the Crown, Ketakelamulahena claimed by the Crown, Sabaragahahena claimed by the Crown, Kohilawatta claimed by Hetti Mudiyansele Punchappuhamy and others, a stream belonging to the Crown, Kohilawatta claimed by Hetti Mudiyansele Punchappuhamy and others, stream belonging to the Crown, Makullagahamulawatta claimed by Kalu Achchillage Ran Menika and others, an ela, Hitinawatta claimed by Wikrama Mudiyansele Appuhamy and others, Ihaiwelakumbura claimed by Wikrama Mudiyansele Kapuruhamy and others.

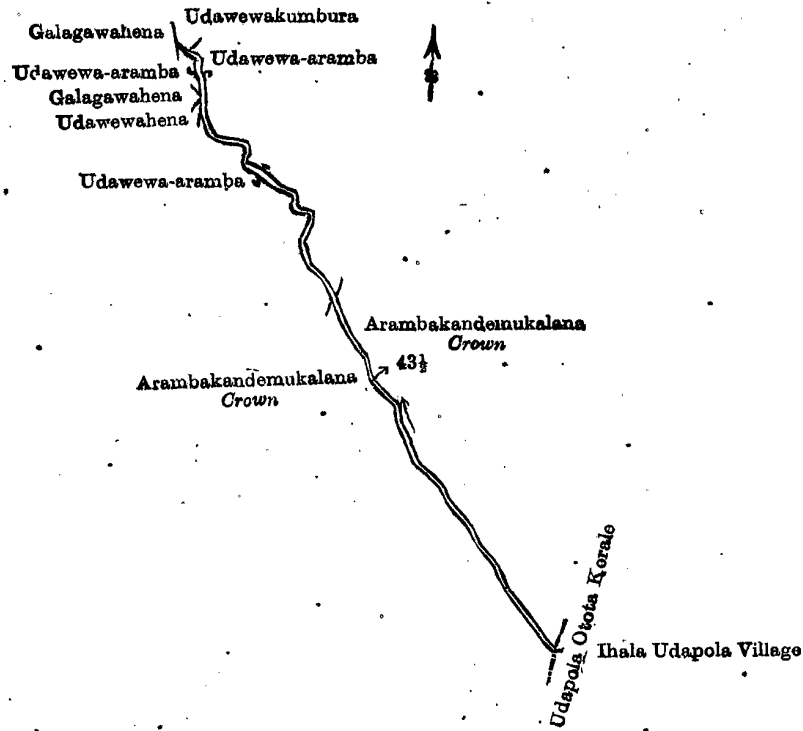


XIII.—Preliminary plan 419.

Situation : Wadawa village in Udukaha Korale East of Kurunegala District.

Lot.	Name of Land.	Extent, A. R. P.
43½	Udawewa-dola (dola)	0 2 15

and bounded as follows : on the north by Udawewakumbura claimed by Rajapaksa Mudiyansele Dingiri Banda and others, Udawewa-aramba claimed by Adikari Mudiyansele Ran Menika and others ; on the east by Arambakandemukulana belonging to the Crown ; on the south by the boundary of the Udupola Otota korale (the village limit of Ihala Udupola), Arambakandemukulana belonging to the Crown ; on the west by Arambakandemukulana belonging to the Crown, Udawewa-aramba claimed by Adikari Mudiyansele Ran Menika and others, Udawewahena sold by the Crown, Galagawahena sold by the Crown, Udawewa-aramba claimed by Adikari Mudiyansele Ran Menika and others, Galagawahena sold by the Crown.



Surveyor-General's Office,  
Colombo, March 6, 1914.

Scale of 8 Chains to an Inch.

A. H. G. DAWSON,  
for Surveyor-General.

XIV.—Preliminary plan 419.

Situation : Wadawa village in Udukaha Korale East of Kurunegala District.

Lot.	Name of Land.	Extent, A. R. P.
44	Arambekandemukulana	66 3 32
45	Do.	14 0 7
		80 3 39

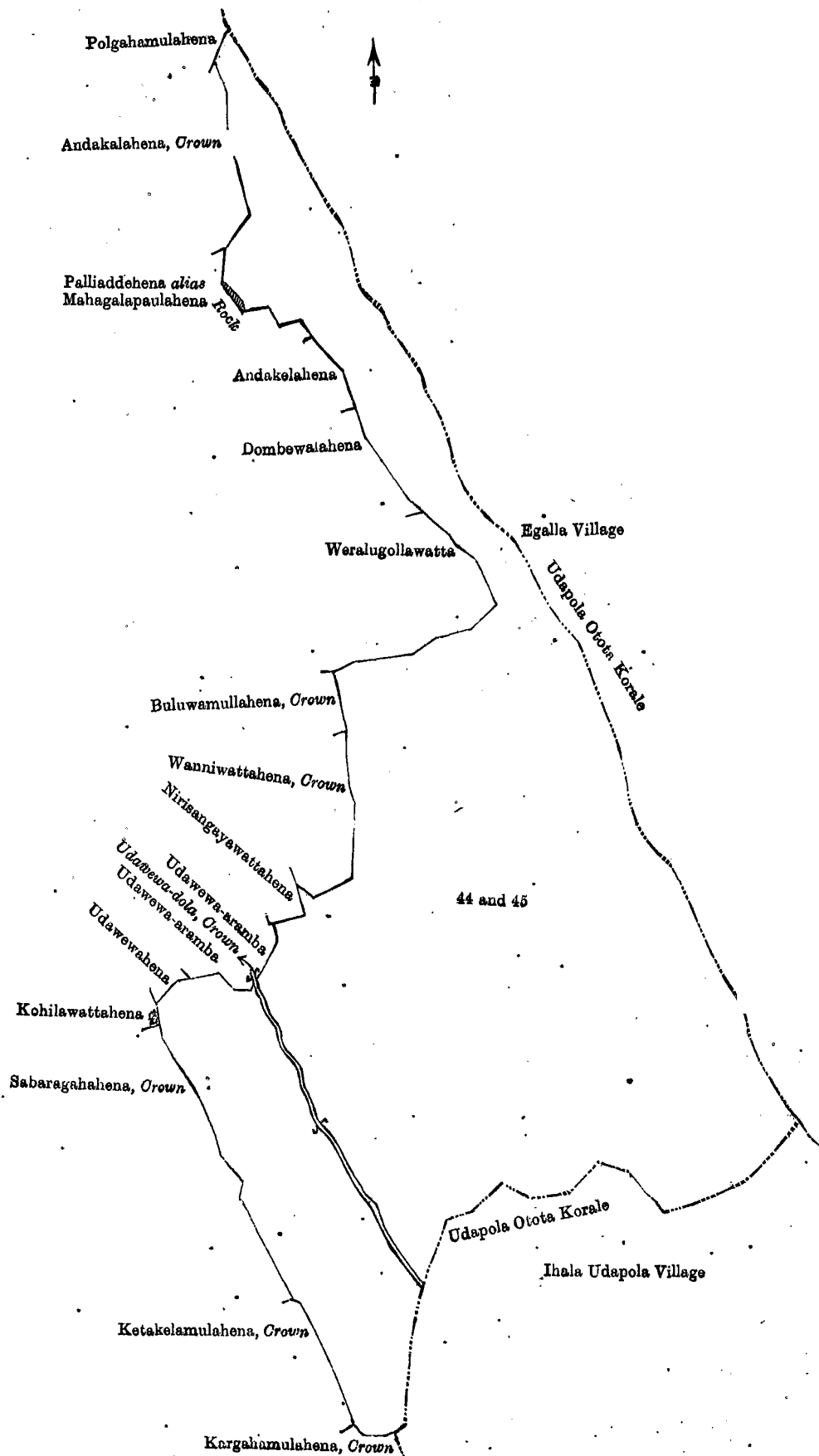
and bounded as follows : on the north and east by the boundary of the Udupola Otota korale (the village limit of Egalla) ; on the south by the boundary of the Udupola Otota korale (the village limit of Ihala Udupola), Kargahamulahena claimed by the Crown ; on the west by Ketakelamulahena claimed by the Crown, Sabaragahahena claimed by the Crown, Kohilawattahena sold by the Crown, Udawewahena sold by the Crown, Udawewa-aramba claimed by Adikari Mudiyansele Ran Menika and others, Mirisangayawattahena sold by the Crown, Wanniwattahena claimed by the Crown, Buluwamullahena claimed by the Crown, Weralugollawatta sold by the Crown, Dombewalahena sold by the Crown, Andakelahena sold by the Crown, Palliaddehena alias Mahagala Paulahena claimed by Adikara Mudiyansele Puchi Appuhamy and others, Andakelahena claimed by the Crown, Polgahamulahena sold by the Crown.

[For Diagram see page 797.]

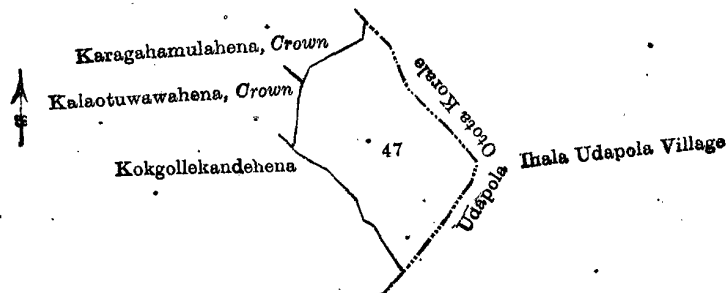
XV.—Preliminary plan 419.

Situation : Wadawa village in Udukaha Korale East of Kurunegala District.

Lot.	Name of Land.	Extent, A. R. P.
47	Kokkollekandemukulana	4 2 30



and bounded as follows : on the north by Karaghamulahena claimed by the Crown, the boundary of Udapola Otota korale (the village limit of Ihala Udapola); on the east by the boundary of the Udapola Otota korale (the village limit of Ihala Udapola); on the south by the boundary of the Udapola Otota korale (the village limit of Ihala Udapola), Kokgollekandehena sold by the Crown; on the west by Kokgollekandehena sold by the Crown, Kalaotuwawahena claimed by the Crown.



Surveyor-General's Office,  
Colombo, March 6, 1914.

Scale of 8 Chains to an Inch.

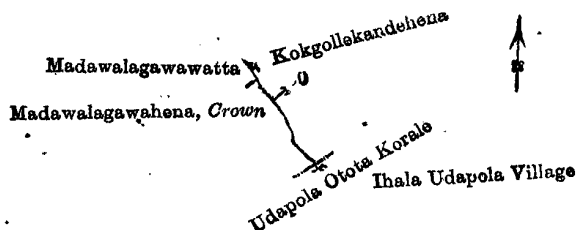
A. H. G. DAWSON,  
for Surveyor-General.

XVI.—Preliminary plan 419.

Situation : Wadawa village in Udukaha Korale East of Kurunegala District.

Lot.	Name of Land.	Extent, A. R. P.
50	Stream	0 0 9

and bounded as follows : on the north and east by Kokgollekandehena sold by the Crown; on the south by the Udapola Otota korale (the village limit of Ihala Udapola), Madawalagawahena claimed by the Crown; on the west by Madawalagawahena claimed by the Crown, Madawalagawawatta claimed by Pradanamantirige Stephen Perera.



Surveyor-General's Office,  
Colombo, March 6, 1914.

Scale of 8 Chains to an Inch.

A. H. G. DAWSON,  
for Surveyor-General.

Kurunegala S. O. 86—1914.

Colombo Notice No. 5,244.

Notice under "The Waste Lands Ordinances of 1897, 1899, 1900, and 1903."

TAKE notice that unless within three months from June 26, 1914, the persons, if any, who claim any interest in the lands hereinafter mentioned or in any one or more of such lands appear before the Assistant Government Agent of the Colombo and Negombo Districts of the Western Province, at his office in Colombo, and make claim in person or in writing to the said lands or any of them or to some interest therein :

Such Assistant Government Agent, in pursuance of the powers in him vested by the said Ordinances, will declare by writing under his hand that the said lands, or such of them as to which no claim has been made, are the property of the Crown.

H. MILLIGAN,  
Assistant Government Agent.

Description of the Lands referred to.

The following lots situated in the village of Walbotale, in the Udugaha pattu of Hapitigam korale, in the Negombo District of the Western Province, as described in the annexed diagram :—

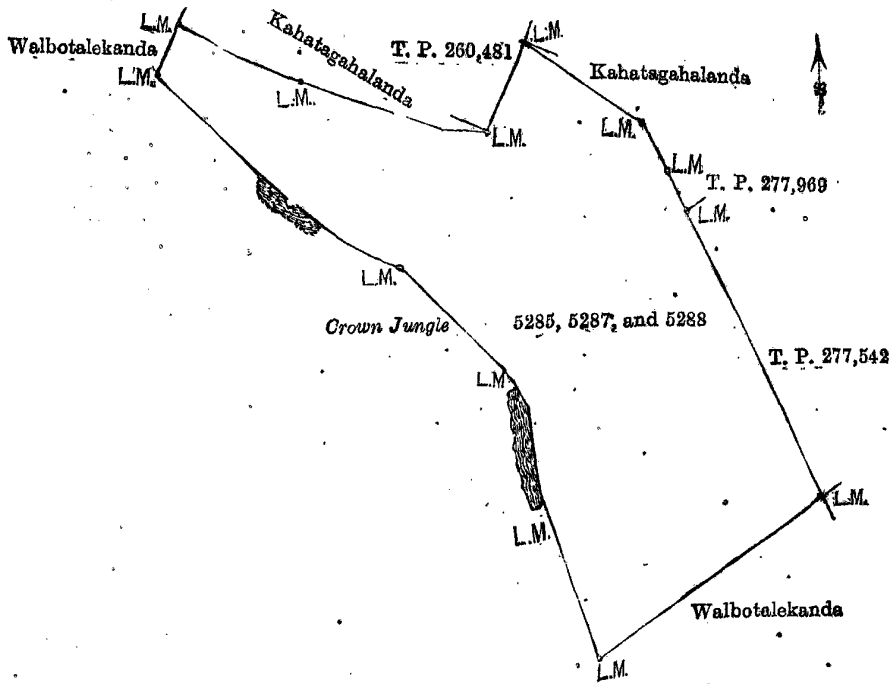
Preliminary plan 15,414.

Situation : Walbotale village in Hapitigam korale of Negombo District.

Lot.	Name of Land.	Extent, A. R. P.
5285	Walbotalekanda	2 1 14
5287	Do.	1 2 22
5288	Do.	3 2 5
		7 2 1

and bounded as follows ; on the north by Kahatagahalanda settled on Tennapuradage Lavarisa Veda of Walbotale and by land depicted in title plan 260,481 ; on the north-east by Kahatagahalanda settled on Sunnananda Terunnanse of Walbotale Pansala ; on the east by land depicted in title plan 277,969 and by land depicted in title plan 277,542 ; on the south by Walbotalekanda ; on the west by Crown jungle and Walbotalekanda.





Scale of 4 Chains to an Inch.

Surveyor-General's Office,  
Colombo, April 25, 1914.

C. R. LUNDIE,  
for Acting Surveyor-General.

**FINAL ORDERS.**

**Matara S. O. No. 1,663.**

**Order under Section 4, Sub-section (1), of "The Waste Lands Ordinances of 1897, 1899, 1900, and 1903," admitting Lands to be Private Property.**

In the matter of the lands commonly called or known as Digalawiladeniya, Digalawiladuwa, Kandaharahohana, &c., situate in the village of Maramba, in the Weligam korale of the Matara District, in the Southern Province, and of "The Waste Lands Ordinances of 1897, 1899, 1900, and 1903."

WHEREAS in pursuance of section 1 of the said Ordinances it was duly notified on June 18, 1909, that if no claim to the lands commonly called or known as Digalawiladeiya, Digalawiladuwa, Kandaharahohana, &c., situate in the village of Maramba, in the Weligam korale of the Matara District, in the Southern Province, containing in extent 18 acres 2 roods and 39 perches, and shown as lots 132, 133, 108A2, 147, 148, 150 in preliminary plan 536 and in the annexed diagrams, was made to Howard Orme Fox, Special Officer appointed under section 28 of the said Ordinances, within the period of three months from the date specified in such notice, such lands would be declared the property of Crown, and dealt with on account of the Crown (*vide* Notice No. 3,472):

And whereas Don Davith Jayasinha Siriwardana made claim thereto, and Howard Orme Fox, Frederick Lewis, and John Still, Special Officers appointed under section 28 of the said Ordinances made due inquiry into such claim, I, Ralph Marcus Meaburn Worsley, Special Officer appointed under section 28 of the said Ordinances, with the consent of His Excellency the Governor, do hereby admit the claim of the said claimant to the said lands, as more fully described herein below, under section 4, sub-section (1), of the said Ordinances.

*Description of the Lands referred to.*

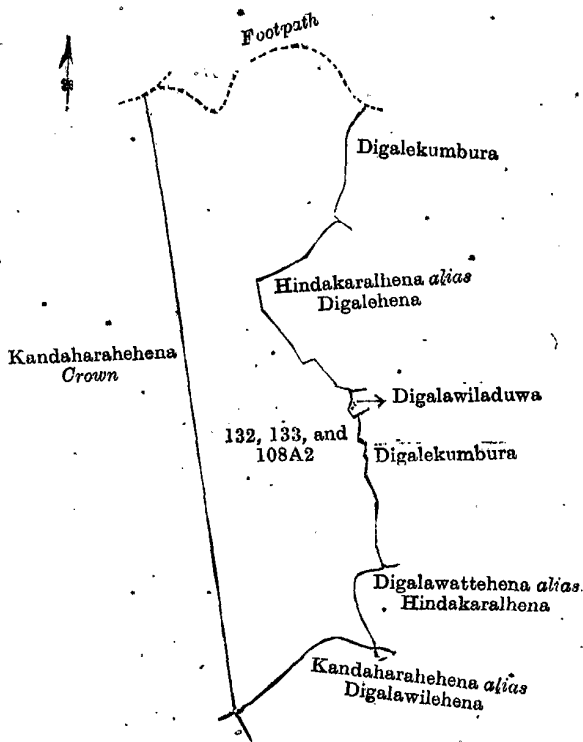
The following lots situated in the village of Maramba, in the Weligam korale of the Matara District, in the Southern Province, as described in the annexed diagrams:—

I.—Preliminary plan 536.

Situation: Maramba village in Weligam korale of Matara District.

Lot.	Name of Land.	Extent, A. R. P.
132 ..	Digalawiladeniya ..	2 0 32
133 ..	Digalaweladuwa ..	0 1 5
108A2 ..	Kandaharahohana ..	15 3 25
		18 1 22

and bounded as follows: on the north by a foot-path; on the east by Digalakumbura claimed by Don Davith Siriwardana, Hindakaralhena *alias* Digalehena claimed by ditto, Digalawiladuwa claimed by ditto, Degalekumbura claimed by ditto, Digalawattahena *alias* Hindakaralhena claimed by Suddachcharige Babanisa; on the south by Kandaharahohana *alias* Digalawilehena sold to Don Davith Jayasinha Siriwardana under the Waste Lands Ordinances; on the west by Kandaharahohana to be declared the property of the Crown under the Waste Lands Ordinances.



Surveyor-General's Office,  
Colombo, February 16, 1914.

Scale of 8 Chains to an Inch.

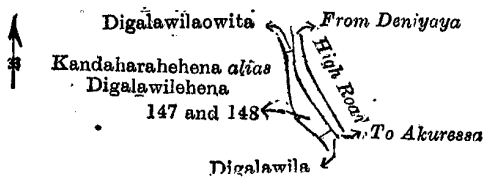
G. K. THORNHILL,  
for Surveyor-General.

II.—Preliminary plan 536.

Situation : Maramba village in Weligam korale of Matara District,

Lot.	Name of Land,	Extent, A. B. P.
147	Kandaharāhēhēna alias Digalawilāowitēhēna	0 0 18
148	Do.	0 0 29
		0 1 7

and bounded as follows : on the north by Digalawilāowita claimed by Don Davith Siriwardena ; on the east by the high road from Deniyaya to Akuressa ; on the south by Digalawila claimed by Don Davith Siriwardena ; on the west by Kandaharāhēhēna alias Digalawilēhēna sold to Don Davith Jayasinha Siriwardena under the Waste Lands Ordinances.



Surveyor-General's Office,  
Colombo, February 16, 1914.

Scale of 8 Chains to an Inch.

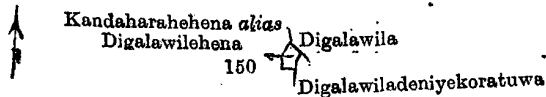
G. K. THORNHILL,  
for Surveyor-General.

III.—Preliminary plan 536.

Situation : Maramba village in Weligam korale of Matara District.

Lot.	Name of Land.	Extent, A. B. P.
150	Digalawiladeniya	0 0 10

and bounded as follows : on the north by Digalawila claimed by Don Davith Siriwardena ; on the east by Digalawilāowitēhēna claimed by ditto ; on the south and west by Kandaharāhēhēna alias Digalawilāhēna sold to Don Davith Jayasinha Siriwardena under the Waste Lands Ordinances.



Surveyor-General's Office,  
Colombo, February 16, 1914.

Scale of 8 Chains to an Inch.

G. K. THORNHILL,  
for Surveyor-General.

March 9, 1914.

R. M. M. WORSLEY,  
Special Officer.

Matara S. O. No. 1,664.

Order under Section 4, Sub-section (1), of "The Waste Lands Ordinances of 1897, 1899, 1900, and 1903."

In the matter of the land commonly called or known as Kandaharahahena *alias* Digalawilehena, situate in the village of Maramba, in the Weligam korale of the Matara District, in the Southern Province, and of "The Waste Lands Ordinances of 1897, 1899, 1900, and 1903."

WHEREAS in pursuance of section 1 of the said Ordinances it was duly declared and notified on June 18, 1909, that if no claim to the land commonly called or known as Kandaharahahena *alias* Digalawilehena, situate in the village of Maramba, in the Weligam korale of the Matara District, in the Southern Province, containing in extent 21 acres 2 roods and 36 perches and shown as lot 152A in preliminary plan 536, and in the annexed diagram, was made to Howard Orme Fox, Special Officer appointed under section 28 of the said Ordinances, within the period of three months from the date specified in the said notice, such land would be declared the property of the Crown, and dealt with on account of the Crown (*vide* Notice No. 3,472):

And whereas Don Davith Jayasinha Siriwardena made claim thereto, and Howard Orme Fox, Frederick Lewis, and John Still, Special Officers appointed under section 28 of the said Ordinances, made due inquiry into such claim, and whereas the said claimant and the aforesaid Howard Orme Fox, Special Officer appointed under section 28 of the said Ordinances with the consent of His Excellency the Governor, came to an agreement in writing dated July 5, 1912, concerning the said land, under section 4, sub-section (1) of the said Ordinances, whereby it was agreed that the said claimant should be declared the purchaser of the said land upon payment on or before October 5, 1912, to the Assistant Government Agent of Matara, of a sum of Two hundred and Twenty Rupees (Rs. 220) only, as the purchase amount of the said land, and whereas the said amount has been duly paid by the said claimant, he is hereby, in pursuance of the agreement afore-mentioned, declared to be the purchaser of the said land, as more fully described herein below.

Description of the Land referred to.

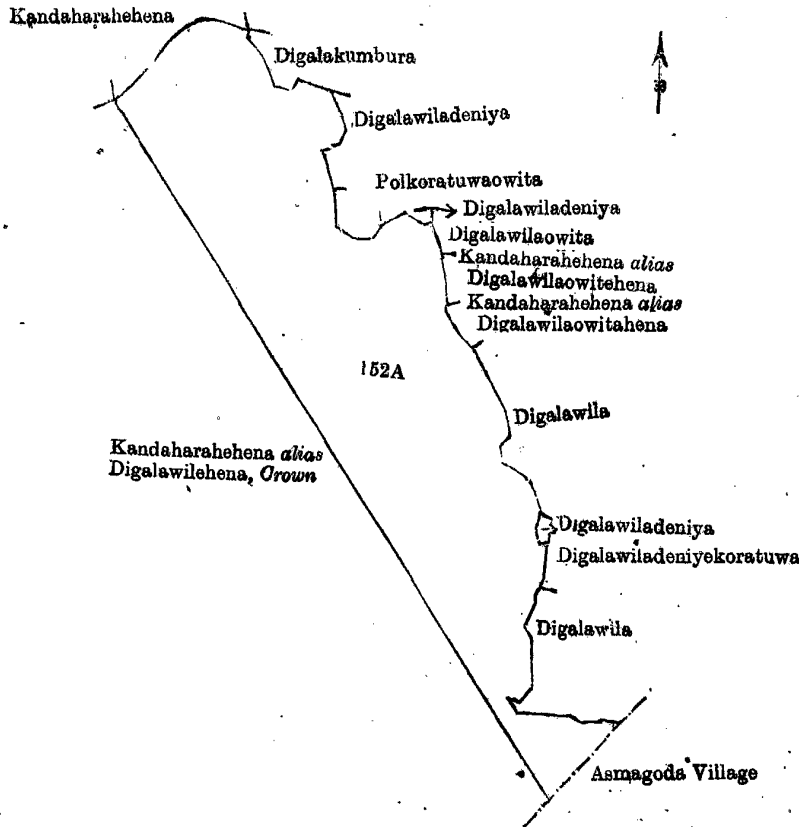
The following lot situated in the village of Maramba, in the Weligam korale of the Matara District, in the Southern Province, as described in the annexed diagram:—

Preliminary plan 536.

Situation: Maramba village in Weligam korale of Matara District.

Lot.	Name of Land.	Extent, A. R. P.
152A	Kandaharahahena <i>alias</i> Digalawilehena	21 2 36

and bounded as follows: on the north by Kandaharahahena to be declared the property of Don Davith Jayasinha Siriwardena under the Waste Lands Ordinances, Digalakumbura claimed by Don Davith Siriwardena, Digalawiladeniya claimed by ditto, Polkoratuweowita claimed by ditto; on the east by Digalawiladeniya claimed by Don Davith Siriwardena, Digalawilaowita claim by ditto, Kandaharahahena *alias* Digalawilaowitehena claimed by Don Davith Jayasinha Siriwardena under the Waste Lands Ordinances, Digalawila claimed by Don Davith Siriwardena, Digalawiladeniya to be declared the property of Don Davith Jayasinha Siriwardena under the Waste Lands Ordinances, Digalawiladeniyekoratuwa claimed by Don Davith Siriwardena, Digalawila claimed by ditto; on the south by the village limit of Asmagoda; on the west by Kandaharahahena *alias* Digalawilehena to be declared the property of the Crown under the Waste Lands Ordinances.



Surveyor-General's Office,  
Colombo, February 16, 1914.

Scale of 8 Chains to an Inch.

G. K. THORNHILL,  
for Surveyor-General.

March 9, 1914.

R. M. M. WORSLEY,  
Special Officer.

## Hambantota S. O. No. 1,102.

Order under Section 4, Sub-section (1), of "The Waste Lands Ordinances of 1897, 1899, 1900, and 1903,"  
declaring Land to be Crown Property.

In the matter of the land commonly called or known as Ehalagamawewa (tank), situate in the village of Uda Kanuketiya, in the East Giruwa pattu of the Hambantota District, in the Southern Province, and of "The Waste Lands Ordinances of 1897, 1899, 1900, and 1903."

WHEREAS in pursuance of section 1 of the said Ordinances it was duly notified on June 7, 1912, that if no claim to the land commonly called or known as Ehalagamawewa (tank), situate in the village of Uda Kanuketiya, in the East Giruwa pattu of the Hambantota District, in the Southern Province, containing in extent 25 acres 2 roods and 30 perches, and shown as lot 8, in preliminary plan 454, and in the annexed diagram was made to Walter Ernest Wait, Special Officer appointed under section 28 of the said Ordinances, within the period of three months from the date specified in such notice, such land would be declared the property of the Crown, and dealt with on account of the Crown (*vide* Notice No. 4,426):

And whereas Don Danoris Jayatillaka Dissanayaka made claim thereto, and whereas the said claimant has withdrawn his claim to the said land, I, Walter Ernest Wait, Special Officer appointed under section 28 of the said Ordinances, under and by virtue of the powers vested in me in that behalf by section 4 of the said Ordinances, do hereby on March 19, 1914, order and declare under section 4, sub-section (1), of the said Ordinances, that the said land, as more fully described herein below, is the property of the Crown.

*Description of the Land referred to.*

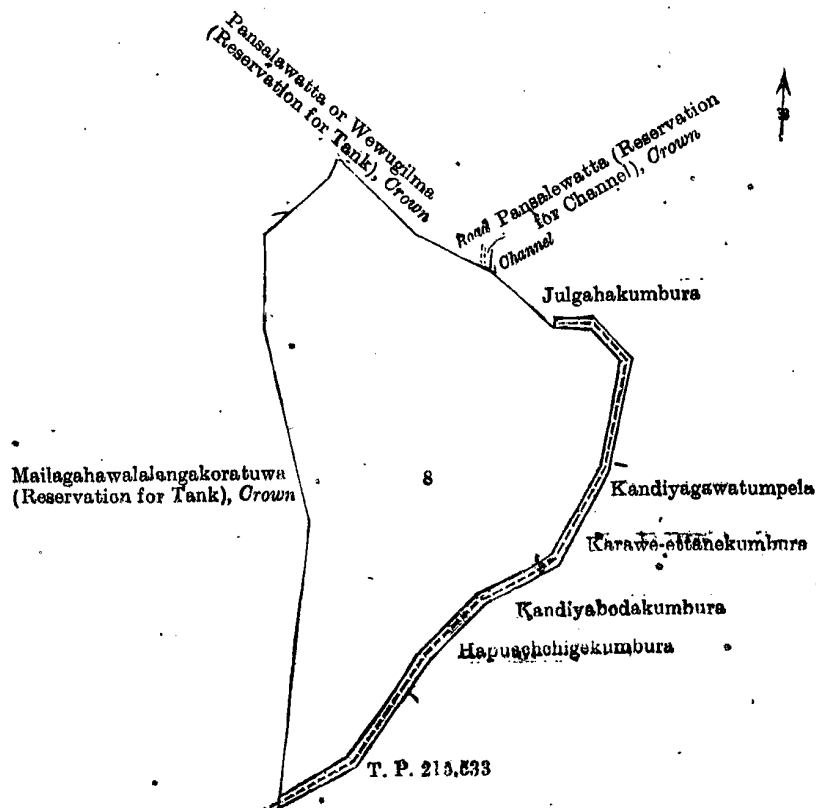
The following lot situated in the village of Uda Kanuketiya, in the East Giruwa pattu of the Hambantota District, in the Southern Province, as described in the annexed diagram:—

## Preliminary plan 454.

Situation: Uda Kanuketiya village in East Giruwa pattu of Hambantota District.

Lot.	Name of Land.	Extent, A. R. P.
8	Ehalagamawewa (tank)	25 2 30

and bounded as follows: on the north by Pansalawatta or Wewugilma (reservation for tank) to be declared the property of the Crown under the Waste Lands Ordinances, a road, Pansalewatta (reservation for channel) to be declared the property of the Crown under the Waste Lands Ordinances, Julgahakumbura claimed by D. A. Henerath Ratnayaka and others, Kandiyagawatumpela claimed by Don Andris Abeyasingha and others, Karawe-ettanekumbura claimed by Warnakula Edirisuriya Don Jacoris, Kandiyabodakumbura claimed by D. A. Rajapaksa, Hapuaha-achchigekumbura claimed by Don Danoris Jayatileke Disanayaka; on the south by T. P. 215,533; on the west by Mailgahawalalangakoratuwa (reservation for tank) to be declared the property of the Crown under the Waste Lands Ordinances.



Surveyor-General's Office,  
Colombo, February 21, 1914.

Scale of 8 Chains to an Inch.

G. K. THORNHILL,  
for Surveyor-General.

March 19, 1914.

W. E. WAIT,  
Special Officer.

**Kurunegala S. O. No. 765.**

**Order under Section 4, Sub-section (1), of "The Waste Lands Ordinances of 1897, 1899, 1900, and 1903."**

In the matter of the land commonly called or known as Agarewelahena, situate in the village of Agare, in the Kinyama korale of the Katugampola hatpattu of the Kurunegala District, in the North-Western Province, and of "The Waste Lands Ordinances of 1897, 1899, 1900, and 1903."

WHEREAS in pursuance of section 1 of the said Ordinances it was duly declared and notified on April 28, 1911, that if no claim to the land commonly called or known as Agarewelahena, situate in the village of Agare, in the Kinyama korale of the Katugampola hatpattu of the Kurunegala District, in the North-Western Province, containing in extent 24 acres and 25 perches and shown as lot 3A in preliminary plan 1,384, and in the annexed diagram, was made to John Murray Davies, Special Officer appointed under section 28 of the said Ordinances, within the period of three months from the date specified in the said notice, such land would be declared the property of the Crown, and dealt with on account of the Crown (*vide* Notice No. 4,062):

And whereas Warnakulasuriya Urban Fernando made claim thereto, and John Murray Davies, Special Officer appointed under section 28 of the said Ordinances, made due inquiry into such claim, and whereas the said claimant and I, with the consent of His Excellency the Governor, came to an agreement in writing dated August 4, 1911, concerning the said land, under section 4, sub-section (1), of the said Ordinances, whereby it was agreed that the said claimant should be declared the purchaser of the said land upon payment on or before September 4, 1911, to the Settlement Officer, of a sum of Six hundred and Seventeen Rupees and Sixty Cents (Rs. 617.60) only, as the purchase amount of the said land, and whereas the said amount has been duly paid by the said claimant, he is hereby, in pursuance of the agreement aforementioned, declared to be the purchaser of the said land, as more fully described herein below.

*Description of the Land referred to.*

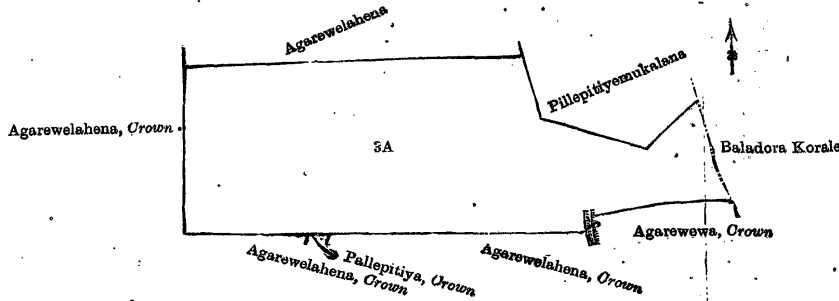
The following lot situated in the village of Agare, in the Kinyama korale of the Katugampola hatpattu of the Kurunegala District, in the North-Western Province, as described in the annexed diagram:—

Preliminary plan 1,384.

Situation: Agare village in Kinyama korale of Katugampola hatpattu of Kurunegala District.

Lot.	Name of Land.	Extent, A. R. P.
3A	Agarewelahena	24 0 25

and bounded as follows: on the north by Agarewelahena sold under the Waste Lands Ordinances, Pillepitiyemukulana sold by the Crown; on the east by the boundary limit of Baladora korale; on the south by Agarewewa belonging to the Crown, Agarewelahena belonging to the Crown, Pallepitiya belonging to the Crown, Agarewelahena belonging to the Crown; on the west by Agarewelahena belonging to the Crown.



Surveyor-General's Office,  
Colombo, February 19, 1914.

Scale of 8 Chains to an Inch.

G. K. THORNHILL,  
for Surveyor-General.

J. M. DAVIES,  
Special Officer.  
March 11, 1914.

**Ratnapura S. O. No. 160.**

**Order under Section 4, Sub-section (1), of "The Waste Lands Ordinances of 1897, 1899, 1900, and 1903."**

In the matter of the lands commonly called or known as Periyadahena, Kurunduketiyeheha, &c., situate in the village of Manana, in the Pannil pattuwa of the Atakalan korale of the Ratnapura District, in the Province of Sabaragamuwa, and of "The Waste Lands Ordinances of 1897, 1899, 1900, and 1903."

WHEREAS in pursuance of section 1 of the said Ordinances it was duly declared and notified on March 22, 1912, that if no claim to the lands commonly called or known as Periyadahena, Kurunduketiyeheha, &c., situate in the village of Manana, in the Pannil pattuwa of the Atakalan korale of the Ratnapura District, in the Province of Sabaragamuwa, containing in extent 214 acres 1 rood and 5 perches, and shown as lots 9, 9H, and 9I in preliminary plan 28, and in the annexed diagram, was made to Howard Orme Fox, Special Officer appointed under section 28 of the said Ordinances, within the period of three months from the date specified in the said notice, such lands would be declared the property of the Crown, and dealt with on account of the Crown (*vide* Notice No. 4,382):

And whereas Patrick Duncan Gourlay Clarke made claim thereto, and Howard Orme Fox, Special Officer appointed under section 28 of the said Ordinances, made due inquiry into such claim, and whereas the said claimant and the said Special Officer, Howard Orme Fox, with the consent of His Excellency the Governor, came to an agreement in writing dated August 17, 1912, concerning the said lands, under section 4, sub-section (1), of the said Ordinances, whereby it was agreed that the said claimant should be declared the purchaser of the said lands upon payment, on or before September 17, 1912, to the Settlement Officer, of a sum of Two Thousand Five hundred and Eighty Rupees (Rs. 2,580) only, as the purchase amount of the said lands, and whereas the said amount has been duly paid by the said claimant, he is hereby, in pursuance of the agreement aforementioned, declared to be the purchaser of the said lands, as more fully described herein below.

*Description of the Lands referred to.*

The following lots situated in the village of Manana, in the Pannil pattuwa of the Atakalan korale of the Ratnapura District, in the Province of Sabaragamuwa, as described in the annexed diagram:—

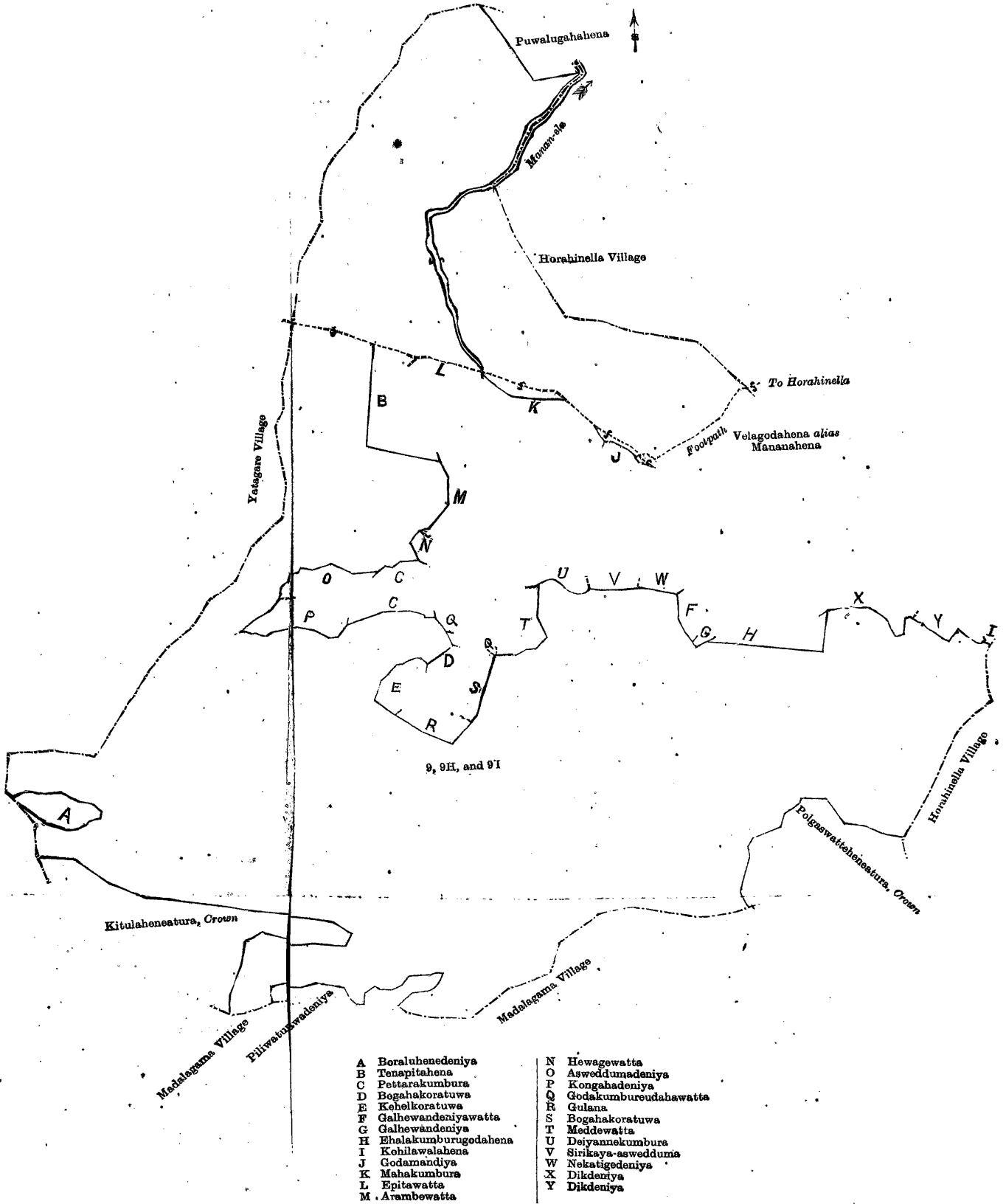
Preliminary plan 28.

Situation: Manana village in Pannil pattuwa of Atakalan korale of Ratnapura District.

Lot.	Name of Land.	Extent, A. R. P.
9	Periyadahena, Kurunduketiyeheha, Kongahahena, Tennapitahena, Gallindahena, Manandolahena, Kankanigehena, Mahakumburegodahena, Galhewandeniyeheha, Dikdeniyehena	213 3 22
9H	Delgahadeniya	0 1 11
9I	Do.	0 0 12
		214 1 5

and bounded as follows: on the north by the village limit of Yatagare, Puwalugahahena (private); on the east by the Manana, the village limit of Horahinella, a footpath, Velagodahena alias Mananahena (private), Godamandiya claimed by Angappuli Radage Dingiri Henaya and others, a footpath, Mahakumbura claimed by Angappuli Radage Dingiri Henaya and others, a footpath (Epitawatta claimed by Angappuli Radage Dingiri Henaya and others), Tennapitahena (private), Arambewatta claimed by Angappuli Radage Lama Henaya and others, Hewagewatta claimed by Angappuli Radage Anga Henaya, Pettarakumbura claimed by Angappuli Radage Lama Henaya and others, Asweddumadeniya claimed by Angappuli Radage Dingiri Henaya, Kongahadeniya claimed by Angappuli Radage Anga Henaya, Pettarakumbura claimed by Angappuli Radage Lama Henaya and others, Godakumbureudahawatta claimed by Angappuli Radage Rada Henaya, Bogahakoratuwa claimed by Angappuli Radage Anga Henaya, Kehelkoratuwa claimed by ditto, Godakumbureudahawatta claimed by Angappuli Radage Anga Henaya, Bogahakoratuwa claimed by ditto, Godakumbureudahawatta claimed by Angappuli Radage Rada Henaya, Meddewatta claimed by Angappuli Radage Singa

Henaya and others, Deiyannekumbura claimed by Angappuli Radage Dingiri Henaya and others, Sirikaya-aswedduma claimed by Angappuli Radage Anga Henaya and others, Negatigedeniya claimed by Angappuli Radage Lama Henaya and others, Galhewandeniya claimed by Angappuli Radage Punchi Lama Henaya and others, Galhewandeniya claimed by ditto, Ehalakumburugodahena (private), Dikdeniya claimed by Angappuli Radage Anga Henaya and others, Dikdeniya claimed by Angappuli Radage Lama Henaya and others, Kohilawalahena (private), the village limit of Horahinella; on the south by Polgaswatteheneatura declared to be the property of the Crown under the Waste Lands Ordinances, the village limit of Madalagama, Piliwaturawadeniya claimed by Angappuli Radage Anga Henaya, the village limit of Madalagama, Kitulaheneatura declared to be the property of the Crown under the Waste Lands Ordinances; on the west by the village limit of Yatagare, Boraluhenedeniya (private), the village limit of Yatagare.



Surveyor-General's Office,  
Colombo, February 10, 1914.

Scale of 8 Chains to an Inch.

G. K. THORNHILL,  
for Surveyor-General.

February 28, 1914.

W. E. WAIT,  
Special Officer.