

# Ceylon Government Gazette

Published by Authority.

No. 6,626 — FRIDAY, MAY 29, 1914.

PART I.—General: Minutes, Proclamations, Appointments, and General Government Notifications.

PART III.—Provincial Administration.

PART IV.—Land Settlement.

PART V.—Mercantile, Marine, Municipal, Local, &c.

Separate paging is given to each Part in order that it may be filed separately.

## Part IV.—Land Settlement.

	PAGE		PAGE
Preliminary Notices	663	Final Orders	673

### PRELIMINARY NOTICES.

#### Hambantota Notice No. 5,213.

Notice under "The Waste Lands Ordinances of 1897, 1899, 1900, and 1903."

TAKE notice that unless within three months from May 29, 1914, the persons, if any, who claim any interest in the lands hereinafter mentioned or in any one or more of such lands or to some interest therein make claim in person or in writing to the said lands or any of them or to some interest therein to R. M. M. Worsley, Esq., Special Officer appointed under section 28 of "The Waste Lands Ordinances of 1897, 1899, 1900, and 1903," at his office at Fort, Colombo:

Such Special Officer, in pursuance of the powers vested in him by the said Ordinances, will declare by writing under his hand that the said lands, or such of them as to which no claim has been made, are the property of the Crown.

R. M. WORSLEY,  
Special Officer.

#### Description of the Lands referred to.

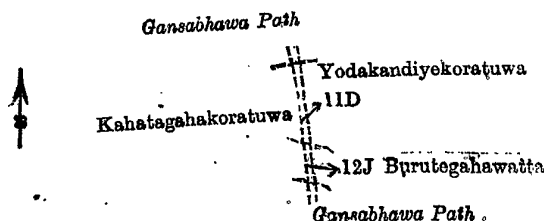
The following lots situated in the village of Kudagalara, in the East Giruwa pattu of the Hambantota District, in the Southern Province, as described in the annexed diagrams:—

I.—Preliminary plan 399. Field sheet P/11/18-26.

Situation: Kudagalara village in East Giruwa pattu of Hambantota District.

Lot.	Name of Land.	Extent, A. R. P.
11D	Gansabhawa path ..	0 0 12
12J	Do. ..	0 0 4
		0 0 16

and bounded as follows: on the north by part of Gansabhawa path; on the east by Yodakandiyakoratuwa claimed by the heirs of Middeniachchige Dingi Appu, Burutegahawatta claimed by Middeniachchige Babahamy; on the south by part of Gansabhawa path; on the west by Kahatagahakoratuwa claimed by Peramuni Achchi Siriwardena Vitaranage Don Nikulas.



Scale of 8 Chains to an Inch.

Surveyor-General's Office,  
Colombo, July 25, 1912.

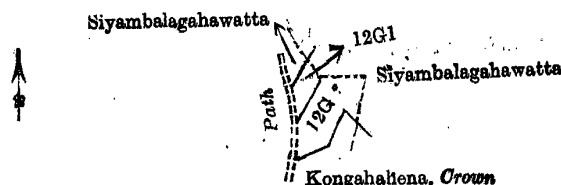
A. H. G. DAWSON,  
for Surveyor-General.

## II.—Preliminary plan 399. Field sheet P/11/18-26.

Situation : Kudagalara village in East Giruwa pattu of Hambantota District.

Lot.	Name of Land.	Extent, A. R. P.
12G	Ihalawatta	0 2 12
12G1	Do.	0 1 4
		0 3 16

and bounded as follows : on the north and east by Siyambalagahawatta claimed by Amarakonge Allis Appu ; on the south by Kongahahena declared to be the property of the Crown under the Waste Lands Ordinances ; on the west by a path, Siyambalagahawatta sold by the Crown.



Surveyor-General's Office,  
Colombo, July 25, 1912.

Scale of 8 Chains to an Inch.


A. H. G. DAWSON,  
for Surveyor-General.

## III.—Preliminary plan 399. Field sheet P/11/35-43.

Situation : Kudagalara village in East Giruwa pattu of Hambantota District.

Lot.	Name of Land.	Extent, A. R. P.
48	Pelabogahawatta	0 1 9

and bounded as follows : on the north by Ketakalagagoda to be declared the property of the Crown under the Waste Lands Ordinances ; on the east, south, and west by Ketakalagahahena to be declared the property of the Crown under the Waste Lands Ordinances.



Surveyor-General's Office,  
Colombo, July 25, 1912.

Scale of 8 Chains to an Inch.

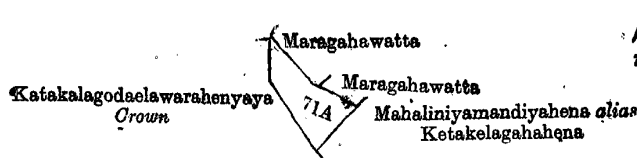
A. H. G. DAWSON,  
for Surveyor-General.

## IV.—Preliminary plan 399. Field sheet P/11/35-43.

Situation : Kudagalara village in East Giruwa pattu of Hambantota District.

Lot.	Name of Land.	Extent, A. R. P.
71A	Mahaliniyamandiwatta	0 2 34

and bounded as follows : on the north by Maragahawatta claimed by Wijesinkankanange Don Davith ; on the east by Maragahawatta claimed by Wijesinkankanange Don Davith, Mahaliniyamandiyahena *alias* Ketakalagahahena claimed by ditto ; on the south by Mahaliniyamandiyahena *alias* Ketakalagahahena claimed by Wijesinkankanange Don Davith, Katakalgodaelawarahenyaya declared to be the property of the Crown under the Waste Lands Ordinances ; on the west by Katakalgodaelawarahenyaya declared to be the property of the Crown under the Waste Lands Ordinances.



Surveyor-General's Office,  
Colombo, March 7, 1914.

Scale of 8 Chains to an Inch.

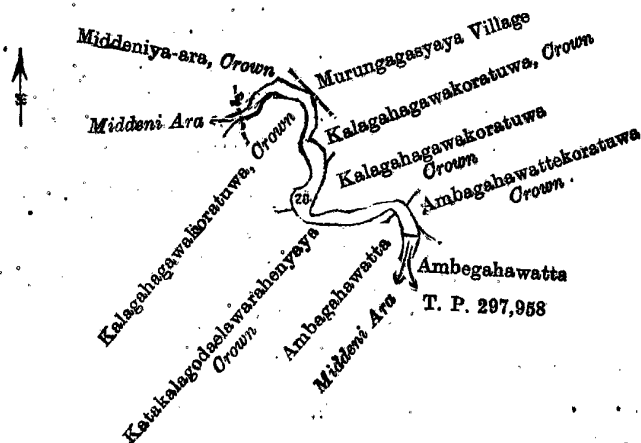
A. H. G. DAWSON,  
for Surveyor-General.

## V.—Preliminary plan 399. Field sheet P/11/19-27.

Situation : Kudagalara village in East Giruwa pattu of Hambantota District.

Lot.	Name of Land.	Extent, A. R. P.
28	Middeni-ara	0 2 36

and bounded as follows : on the north by Middeniya-ara declared to be the property of the Crown under the Waste Lands Ordinances, the village limit of Murungagasyaya ; on the east by Kalagahagawakoratuwa declared to be the property of the Crown under the Waste Lands Ordinances, Kalagahagawakoratuwa belonging to the Crown, Ambagahawattakoratuwa declared to be the property of the Crown under the Waste Lands Ordinances, Ambagahawatta granted at half-improved value ; on the south by T. P. 297,958, Middeni-ara, Ambagahawatta granted at half-improved value, Katakalgodaelawarahenyaya declared to be the property of the Crown under the Waste Lands Ordinances ; on the west by Kalagahagawakoratuwa declared to be the property of the Crown under the Waste Lands Ordinances, the Middeni-ara.



Surveyor-General's Office,  
Colombo; March 7, 1914.

Scale of 8 Chains to an Inch.

A. H. G. DAWSON,  
for Surveyor-General.

Hambantota S. O. 9—1914.

**Kurunegala Notice No. 5,214.**

Notice under "The Waste Lands Ordinances of 1897, 1899, 1900, and 1903."

TAKE notice that unless within three months from May 29, 1914, the persons, if any, who claim any interest in the lands hereinafter mentioned or in any one or more of such lands or to some interest therein make claim in person or in writing to the said lands or any of them or to some interest therein to J. M. Davies, Esq., Special Officer appointed under section 28 of "The Waste Lands Ordinances of 1897, 1899, 1900, and 1903," at his office at Fort, Colombo:

Such Special Officer, in pursuance of the powers vested in him by the said Ordinances, will declare by writing under his hand that the said lands, or such of them as to which no claim has been made, are the property of the Crown.

J. M. DAVIES,  
Special Officer.

*Description of the Lands referred to.*

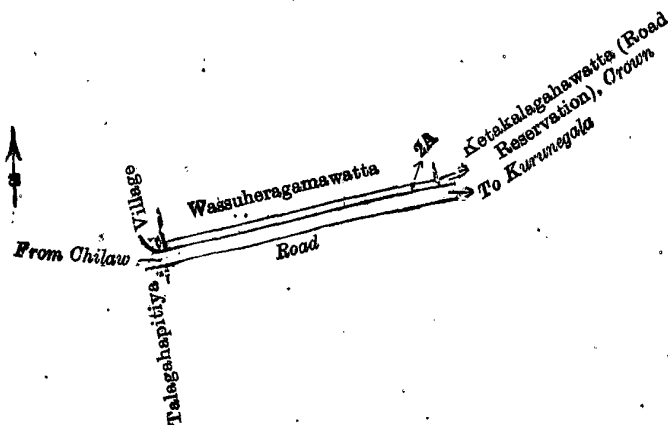
The following lots situated in the village of Bingiriya, in the Kinyama korale of the Katugampola hatpattu of the Kurunegala District, in the North-Western Province, as described in the annexed diagrams:—

I.—Preliminary plan 1,448.

Situation: Bingiriya village in Kinyama korale of Kurunegala District.

Lot.	Name of Land.	Extent, A. B. P.
2A	Wassuheragamawatta (road reservation)	0 0 38

and bounded as follows: on the north by Wassuheragamawatta claimed by Mr. C. E. Corea; on the east by Ketakalagahawatta (road reservation) claimed by the Crown; on the south by the road from Kurunegala to Chilaw; on the west by village limit of Talagahapitiya.



Surveyor-General's Office,  
Colombo, March 16, 1914.

Scale of 8 Chains to an Inch.

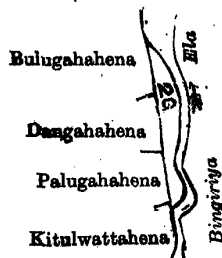
A. H. G. DAWSON,  
for Acting Surveyor-General.

II.—Preliminary plan 1,448.

Situation: Bingiriya village in Kinyama korale of Kurunegala District.

Lot.	Name of Land.	Extent, A. B. P.
2G	Bingiriya-ela (stream)	0 1 38

and bounded as follows: on the north, east, and south by the Bingiriya-ela; on the west by Kitulwattahena claimed by S. M. Kiri Banda Lekama, Palugahahena claimed by Herat Mudiyansele Pinhamy and others, Dangahahena claimed by Arachchi Mudiyansele Tikkirala and others, Bulugahahena claimed by Arachchi Mudiyansele Ranhamy and others.



Surveyor-General's Office,  
Colombo, March 16, 1914.

Scale of 8 Chains to an Inch.

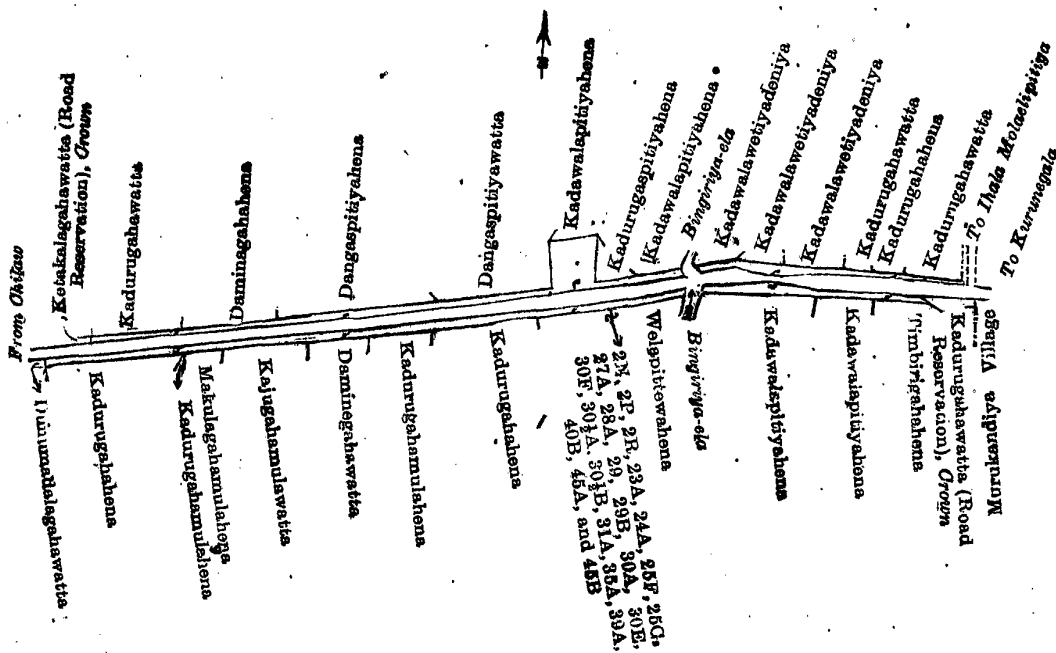
A. H. G. DAWSON,  
for Acting Surveyor-General.

III.—Preliminary plan 1,448.

Situation : Bingiriya village in Kinyamà korale of Kurunegala District.

Lot.	Name of Land.	Extent, A. R. P.	Lot.	Name of Land.	Extent, A. R. P.
2N ..	Daminagahahena (road reservation) ..	0 0 12	30E ..	Kadurugahahena (road reservation)	0 0 19
2P ..	Dangaspitiyahena (do.) ..	0 0 17	30F ..	Welapittewahena (do.) ..	0 0 21
2R ..	Kadawalapitiyahena (do.) ..	0 0 6	30A ..	Kajugahamulawatta (do.) ..	0 0 16
23A ..	Kadawalawetiadeniya (do.) ..	0 0 5	30B ..	Daminegahawatta (do.) ..	0 0 10
24A ..	Do. (do.) ..	0 0 31	31A ..	Dangaspitiyahena (do.) ..	0 0 25
25F ..	Kadurugahawatta (do.) ..	0 0 12	35A ..	Kadurugahawatta (do.) ..	0 0 15
25G ..	Do. (do.) ..	0 0 3	39A ..	Kadurugahahena (do.) ..	0 0 30
27A ..	Kadurugahahena (do.) ..	0 0 6	40B ..	Makulagahamulahena (do.) ..	0 0 5
28A ..	Kadawalapitiyahena (do.) ..	0 0 20	45A ..	Kadawalapitiyahena (do.) ..	0 0 4
29 ..	Dangaspitiyahena ..	0 1 38	45B ..	Timbirigahahena (do.) ..	0 0 7
29B ..	Kadurugaspiyahena (road reservation)	0 0 10			
30A ..	Kadurugahamulahena (do.) ..	0 0 11			2 1 3

and bounded as follows : on the north by the road from Chilaw to Kurunegala, Ketakelagahawatta (road reservation) belonging to the Crown, Kadurugahawatta claimed by A. M. Tikkirala and others, Daminagahahena claimed by Herat Mudiyansele Appuhamy, Vidane, Dangaspitiyahena claimed by A. B. Lanza, Dangaspitiyahena claimed by Kadawalapitiyahena claimed by Herat Mudiyansele Guruhamy and others, Kadurugaspiyahena claimed by Herat Mudiyansele Guruhamy and others, Kadawalapitiyahena claimed by ditto, the Bingiriya-ela, Kadawalawetiadeniya claimed by Herat Mudiyansele Pinhamy, Kadawalawetiadeniya claimed by Herat Mudiyansele Appuhamy, *ex-Arachchi*, Kadurugahawatta claimed by Hattini Jalatpedige Salli and others, Kadurugahahena claimed by ditto, Kadurugahawatta claimed by ditto, the road to Ihalamolaelipitiya ; on the east by the village limit of Murukandiya ; on the south by Kadurugahawatta (road reservation) belonging to the Crown, Timbirigahahena claimed by Hattini Jalatpedige Salli and others, Kadawalapitiyahena claimed by Herat Mudiyansele Bandappuhamy and others, the Bingiriya-ela, Welapittewahena claimed by Herat Mudiyansele Appuhamy and others, Kadurugahahena claimed by Guruhamy Vedarala, Kadurugahamulahena claimed by Herat Mudiyansele Ran Menika and another, Daminegahawatta claimed by Herat Mudiyansele Sittappu, Kajugahamulawatta claimed by Herat Mudiyansele Appuhamy, *ex-Vidane*, Makulagahamulahena claimed by Herat Mudiyansele Sittappu, Kadurugahamulahena claimed by Saviel Costa Mupurala, Kadurugahahena claimed by ditto, Duhumadalagahawatta claimed by Savarie Costa ; on the west by the road from Chilaw to Kurunegala.



Surveyor-General's Office,  
Colombo, March 16, 1914.

Scale of 8 Chains to an Inch.

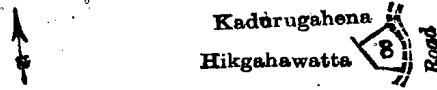
A. H. G. DAWSON,  
for Acting Surveyor-General.

IV.—Preliminary plan 1,448.

Situation : Bingiriya village in Kinyama korale of Kurunegala District.

Lot.	Name of Land.	Extent, A. R. P.
8	Wala (water-hole).	0 0 36

and bounded as follows : on the north by Kadurugahahena claimed by Herat Mudiyansele Guruhamy ; on the east by a road ; on the south and west by Hikgahawatta claimed by Herat Mudiyansele Guruhamy.



Surveyor-General's Office,  
Colombo, March 16, 1914.

Scale of 8 Chains to an Inch.


A. H. G. DAWSON,  
for Acting Surveyor-General.

V.—Preliminary plan 1,448.

Situation : Bingiriya village in Kinyama korale of Kurunegala District.

Lot.	Name of Land.	Extent, A. R. P.
11	Wala (water-hole)	0 0 23

and bounded as follows : on the north by Pathahahena claimed by Herat Mudiyansele Tikkirala and others ; on the east by Baknigahawatta claimed by Herat Mudiyansele Manikhamy and others ; on the south and west by Pathahahena claimed by Herat Mudiyansele Tikkirala and others.



Surveyor-General's Office,  
Colombo, March 16, 1914.

Scale of 8 Chains to an Inch.

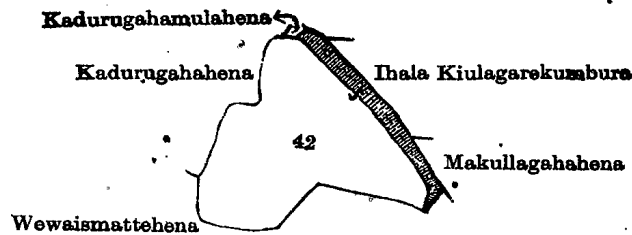
A. H. G. DAWSON,  
for Acting Surveyor-General.

VI.—Preliminary plan 1,448.

Situation : Bingiriya village in Kinyama korale of Kurunegala District.

Lot.	Name of Land.	Extent, A. R. P.
42	Kiula-agarewewa (tank and bund)	4 2 34

and bounded as follows : on the north by Kadurugahamulahena claimed by Saviel Costa Mupurala ; on the east by Ihalakilagarekumbura claimed by Ran Menika and others, Makullagahahena claimed by Menikrala and others ; on the south by Wewaismattehena claimed by Guruhamy and others ; on the west by Kadurugahahena claimed by Saviel Costa Mupurala.



Surveyor-General's Office,  
Colombo, March 16, 1914.

Scale of 8 Chains to an Inch.

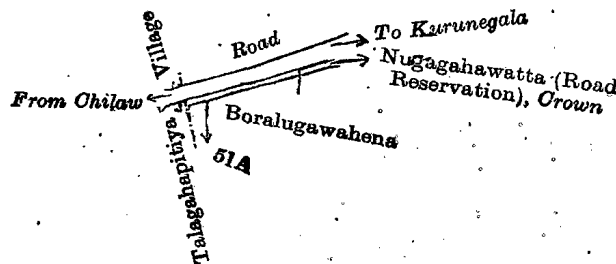
A. H. G. DAWSON,  
for Acting Surveyor-General.

VII.—Preliminary plan 1,448.

Situation : Bingiriya village in Kinyama korale of Kurunegala District.

Lot.	Name of Land.	Extent, A. R. P.
51A	Boralugawahena (road reservation)	0 0 15

and bounded as follows : on the north by road from Chilaw to Kurunegala ; on the east by Nugagahawatta (road reservation) belonging to the Crown ; on the south by Boralugawahena claimed by Koswadiya Omeriya, Police Duraya ; on the west by village limit of Talagahapitiya.



Surveyor-General's Office,  
Colombo, March 16, 1914.

Scale of 8 Chains to an Inch.

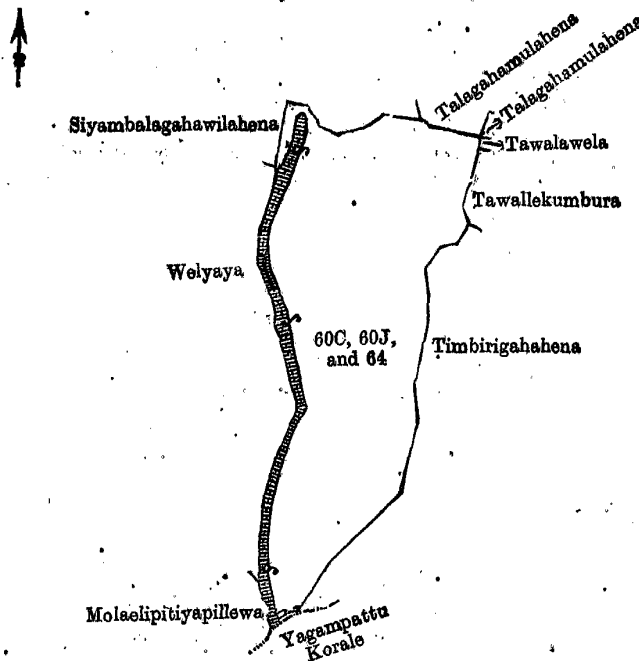
A. H. G. DAWSON,  
for Acting Surveyor-General.

## VIII.—Preliminary plan 1,448.

Situation: Bingiriya village in Kinyama korale of Kurunegala District.

Lot.	Name of Land.	Extent, A. R. P.
60C	Mahawewahena	0 0 20
60J	Mahawewa (tank)	0 0 8
64	Mahawewa (tank and bund)	13 1 26
		13 2 14

and bounded as follows: on the north by Siyambalagahawilahena claimed by Herat Mudiyansele Ungu Etana and others, Talagahamulahena claimed by S. M. Kiri Banda Lekama, Talagahamulahena claimed by Moona Kana Chena Siyadu; on the east by Tawalawela claimed by Herat Mudiyansele Appuhamy and others, Tawallekumbura claimed by Herat Mudiyansele Ungu Etana and others, Timbirigahahena claimed by Hapuwa and others; on the south by the boundary of Yagam pattu korale; on the west by Molaelipitiyapillewa claimed by Herat Mudiyansele Appuhamy and others, Welyaya, private, Siyambalagahawilahena claimed by Herat Mudiyansele Ungu Etana and others.



Surveyor-General's Office,  
Colombo, March 16, 1914.

Scale of 8 Chains to an Inch.  
Kurunegala S. O. 67—1914.

A. H. G. DAWSON,  
for Acting Surveyor-General.

## Kurunegala Notice No. 5,215.

## Notice under "The Waste Lands Ordinances of 1897, 1899, 1900, and 1903."

TAKE notice that unless within three months from May 29, 1914, the persons, if any, who claim any interest in the lands hereinafter mentioned or in any one or more of such lands make claim in person or in writing to the said lands or any of them or to some interest therein to J. M. Davies, Esq., Special Officer appointed under section 28 of "The Waste Lands Ordinances of 1897, 1899, 1900, and 1903," at his office at Fort, Colombo:

Such Special Officer, in pursuance of the powers vested in him by the said Ordinances, will declare on writing under his hand that the said lands, or such of them as to which no claim has been made, are the property of the Crown.

J. M. DAVIES,  
Special Officer.

## Description of the Lands referred to.

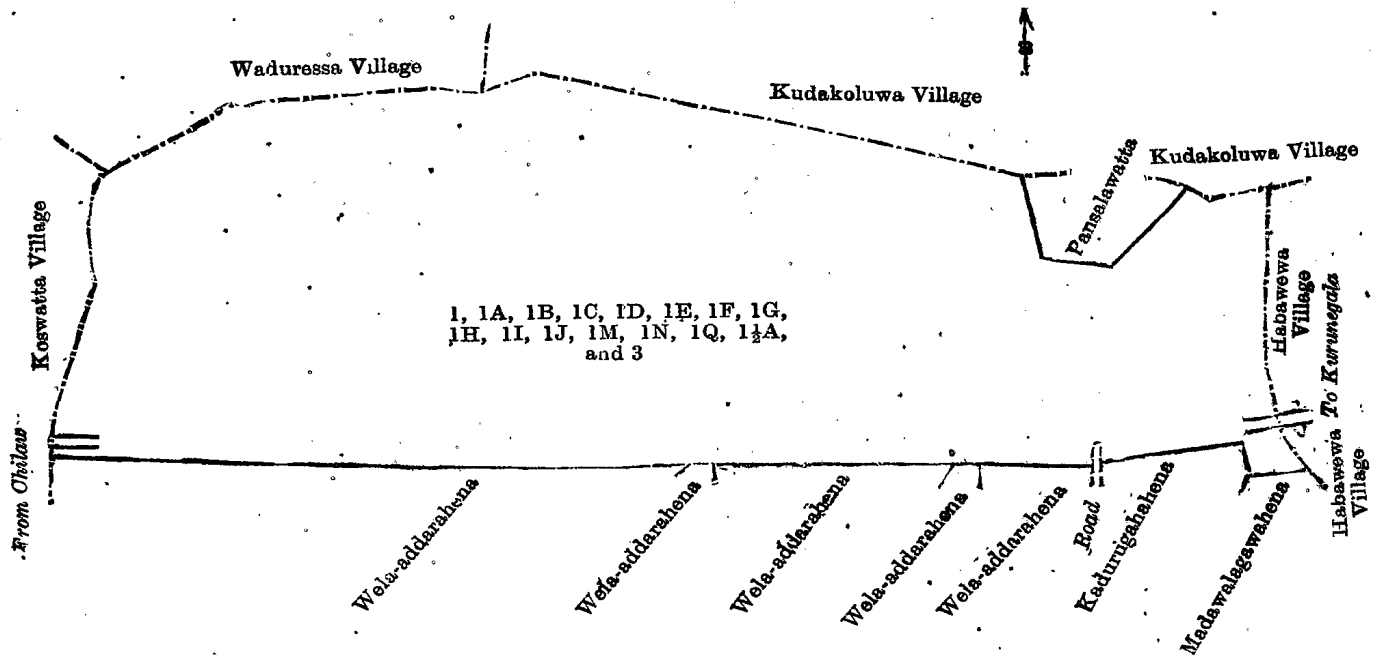
The following lots situated in the village of Halmillawewa, in the Kinyama korale of the Katugampola hatpattu of the Kurunegala District, in the North-Western Province, as described in the annexed diagrams:—

## I.—Preliminary plan 1,461.

Situation: Halmillawewa village in Kinyama korale of Kurunegala District.

Lot.	Name of Land.	Extent, A. R. P.	Lot.	Name of Land.	Extent, A. R. P.
1	Helambagahamulahena	23 1 22	1I	Wattagawahena (reservation for road)	0 0 19
1A	Do. (reservation for road)	0 2 20	1J	Galagawahena (Public Works Department quarry)	0 1 27
1B	Kaluwaragahamulahena (reservation for road)	0 1 8	1M	Kadurugahahena (reservation for road)	0 0 28
1C	Kaluwaragahamulahena	22 1 21	1N	Wela-adderahena (do.)	0 0 23
1D	Do.	2 1 10	1Q	Do. (do.)	0 3 37
1E	Do. (reservation for road)	0 0 11	1R	Do. (do.)	0 0 5
1F	Wattagawahena (do.)	0 0 26	3	Kongahakotuwa	0 1 5
1G	Wattagawahena	5 0 10			
1H	Do.	4 1 12			
					60 3 4

and bounded as follows : on the north by the village limit of Waduressa, the village limit of Kudakoluwa, Pansalawatta claimed by Halmillawewa Pansala, the village limit of Kudakoluwa ; on the east by the village limit of Habawewa ; on the south by Madawalagawahena claimed by Punchirala and others, Kadurugahahena claimed by ditto, Wela-addarahena claimed by ditto ; on the west by the village limit of Koswatta.



Surveyor-General's Office,  
Colombo, March 30, 1914.

Scale of 8 Chains to an Inch.

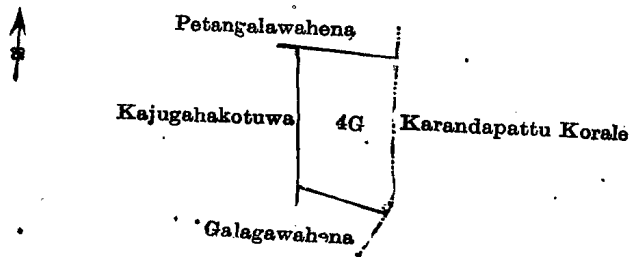
G. K. THORNHILL,  
for Acting Surveyor-General.

II.—Preliminary plan 1,461.

Situation : Halmillawewa village in Kinyama korale of Kurunegala District.

Lot.	Name of Land.	Extent, A. R. P.
4G	Galagawahena	2 1 25

and bounded as follows : on the north by Petangalawahena claimed by Punchirala and others ; on the east by the boundary of the Karandapattu korale ; on the south by Galagawahena claimed by Ukkurala and others ; on the west by Kajugahakotuwa claimed by Ukkurala and others.



Surveyor-General's Office,  
Colombo, March 30, 1914.

Scale of 8 Chains to an Inch

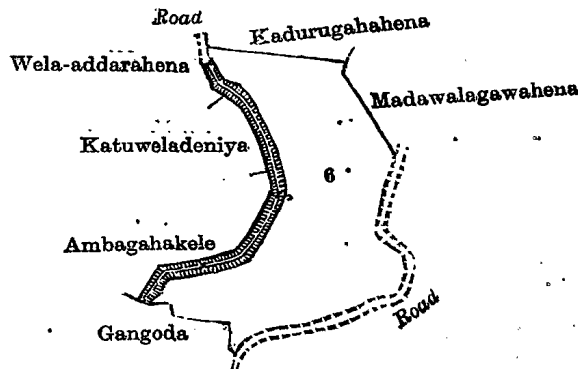
G. K. THORNHILL,  
for Acting Surveyor-General.

III.—Preliminary plan 1,461.

Situation : Halmillawewa village in Kinyama korale of Kurunegala District.

Lot.	Name of Land.	Extent, A. R. P.
6	Ihalawewa (tank and bund)	6 1 25

and bounded as follows : on the north by Kadurugahahena claimed by Punchirala and others ; on the east by Madawalagawahena claimed by Punchirala and others, a road ; on the south by a road, Gangoda (private) ; on the west by Ambagahakele claimed by Mudalihamy and others, Katuweladeniya claimed by Punchirala, Wela-addarahena claimed by ditto.



Surveyor-General's Office,  
Colombo, March 30, 1914.

Scale of 4 Chains to an Inch.

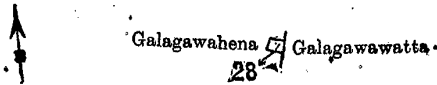
G. K. THORNHILL,  
for Acting Surveyor-General.

## IV.—Preliminary plan 1,461.

Situation : Halmillawewa village in Kiniyama korale of Kurunegala District.

Lot.	Name of Land.	Extent, A. R. P.
28	Wattagawagala (rock)	0 0 7

and bounded as follows : on the north by Galagawahena claimed by R. M. Mudalihamy ; on the east by Galagawawatta claimed by R. M. Mudalihamy ; on the south and west by Galagawahena claimed by R. M. Mudalihamy.



Surveyor-General's Office,  
Colombo, March 30, 1914.

Scale of 8 Chains to an Inch.

G. K. THORNHILL,  
for Acting Surveyor-General.

## V.—Preliminary plan 1,461.

Situation : Halmillawewa village in Kiniyama korale of Kurunegala District.

Lot.	Name of Land.	Extent, A. R. P.
43	Galagawabemma (tank and bund)	1 0 18

and bounded as follows : on the north by Medigahahena claimed by Manuhamy and others, Petangalawahena claimed by Herathamy and others ; on the east by Petangalawahena claimed by Herathamy and others, Petangalawahena claimed by Punchirala and others, Kadjugahahena claimed by Menikrala and others ; on the south by Bemmagawakotuwa claimed by Kirihamy and others, Kadurugahawatta claimed by Kirihamy and others, Wewagawakotuwa claimed by ditto ; on the west by Dangahamulawatta claimed by Ratnayaka Mudiyansele Ukkurala, Ambagahamulawatta claimed by Ratnayaka Mudiyansele Punchirala, Galagawawatta claimed by Kirihamy and others, Wewagawawatta claimed by Herathamy and others, Kohombagahagawawatta claimed by Ukkurala.



Surveyor-General's Office,  
Colombo, March 30, 1914.

Scale of 8 Chains to an Inch.

G. K. THORNHILL,  
for Acting Surveyor-General.

Kurunegala S. O. 68—1914.

## Kurunegala Notice No. 5,216.

## Notice under "The Waste Lands Ordinances of 1897, 1899, 1900, and 1903."

TAKE notice that unless within three months from May 29, 1914, the persons, if any, who claim any interest in the lands hereinafter mentioned or in any one or more of such lands or to some interest therein make claim in person or in writing to the said lands or any of them or to some interest therein to M. T. Archibald, Esq., Special Officer appointed under section 28 of "The Waste Lands Ordinances of 1897, 1899, 1900, and 1903," at his office at Fort, Colombo :

Such Special Officer, in pursuance of the powers vested in him by the said Ordinances, will declare by writing under his hand that the said lands, or such of them as to which no claim has been made, are the property of the Crown.

M. T. ARCHIBALD,  
Special Officer.

## Description of the Lands referred to.

The following lots situated in the village of Pannala, in the Udukaha Korale East of the Dambadeni hatpattu of the Kurunegala District, in the North-Western Province, as described in the annexed diagrams :—

## I.—Preliminary plan 417.

Situation : Pannala village in Udukaha Korale East of Kurunegala District.

Lot.	Name of Land.	Extent, A. R. P.
1½	Para (footpath)	0 0 2

and bounded as follows : on the north and east by Puranekumburepillewa claimed by Pannala Pansala ; on the south by Puranekumbura claimed by Ratnajoti Unnanse ; on the west by Karakgodhena claimed by Adrekare Mudiyansele Punchi Appuhamy and others.



Surveyor-General's Office,  
Colombo, March 12, 1914.

Scale of 4 Chains to an Inch.

A. H. G. DAWSON,  
for Acting Surveyor-General.




II.—Preliminary plan 417.

Situation : Pannala village in Udukaha Korale East of Kurunegala District.

Lot.	Name of Land.	Extent, A. R. P.
6½	Para (path)	0 0 13

and bounded as follows : on the north by Welihenevatta sold by the Crown, Ittawalakumbura claimed by Kiri Menika ; on the east by Ittawalakumbura claimed by Kiri Menika ; on the south by Welihenehena claimed by the Crown, Ambagawatta claimed by Damunupola Pansala ; on the west by the village limit of Damunupola.



Surveyor-General's Office,  
Colombo, March 12, 1914.

Scale of 4 Chains to an Inch.

A. H. G. DAWSON,  
for Acting Surveyor-General.

III.—Preliminary plan 417.

Situation : Pannala village in Udukaha Korale East of Kurunegala District.

Lot.	Name of Land.	Extent, A. R. P.
17½	Pannala-ela	3 1 29

and bounded as follows : on the north by the Kuda-oya (the boundary of the Udukaha Korale North), the village limit of Nungamuwa ; on the east by the village limit of Nungamuwa ; on the south by the village limit of Udumulla ; on the west by Mynawattakumburuyaya (private), Ellwelahena claimed by Adrecare Mudiyansele Utku Menika and another, Ellwelahena claimed by Adrecare Mudiyansele Kapuruhamy, Kurundugollahena claimed by the Crown, Metiganawalahena claimed by Adrecare Mudiyansele Punchirala, Polgahamullehena sold by the Crown, Pinkumburehena claimed by Ratanajoti Unnanse, Puranekumburepillewa claimed by Pannala Pansala, Karakgodahena claimed by Adrecara Puchi Appuhamy and others, the village limit of Damunupola.

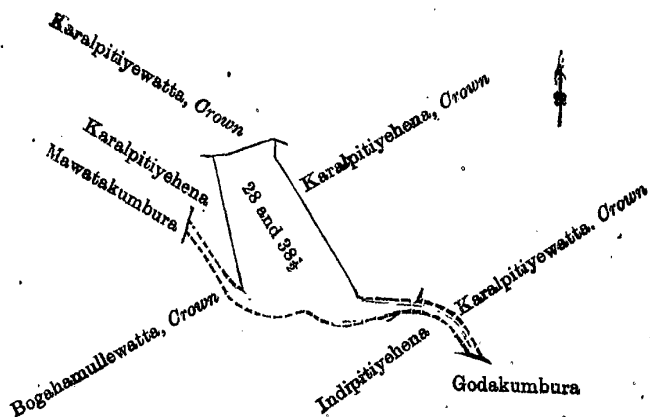
[For Diagram see page 672.]

IV.—Preliminary plan 417.

Situation : Pannala village in Udukaha Korale East of Kurunegala District.

Lot.	Name of Land.	Extent, A. R. P.
28	Minipittaniya (cemetery)	0 2 31
38½	Para (path)	0 0 29
		0 3 20

and bounded as follows : on the north by Karalpitiyewatta claimed by the Crown ; on the east by Karalpitiyehena claimed by the Crown, Karalpitiyewatta claimed by the Crown ; on the south by Godakumbura claimed by Appuhamy and others, Indipitiyehena claimed by Pannala Pansala, Bogahamullewatta claimed by the Crown ; on the west by Bogahamullewatta claimed by the Crown, Mawatakumbura claimed by Appuhamy, *ex-Vidane*, and others, Karalpitiyehena claimed by Pannalapansala.



Surveyor-General's Office  
Colombo, March 12, 1914.

Scale of 4 Chains to an Inch.

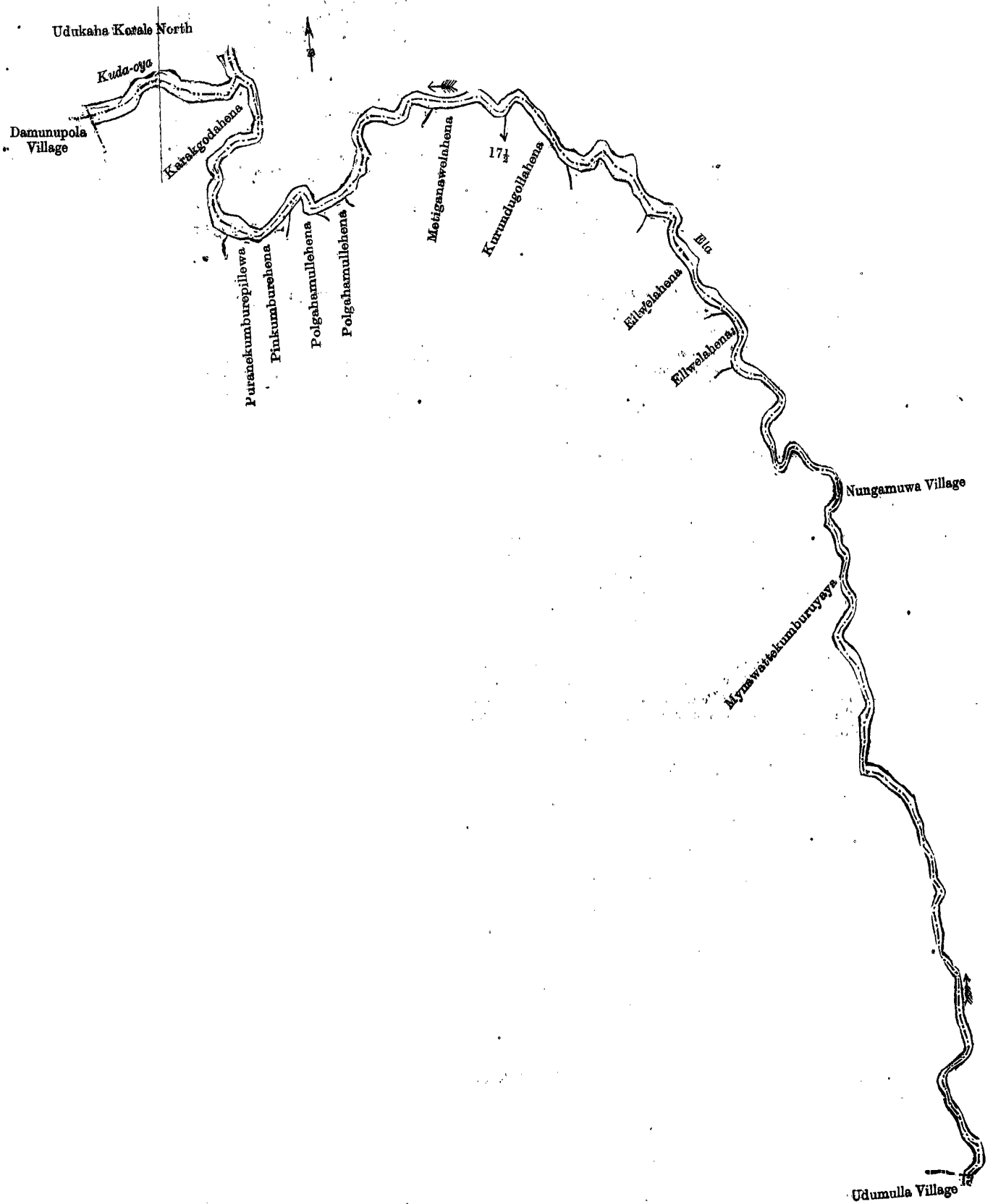
A. H. G. DAWSON,  
for Acting Surveyor-General.

V.—Preliminary plan 417.

Situation : Pannala village in Udukaha Korale East of Kurunegala District.

Lot.	Name of Land.	Extent, A. R. P.
55½	Road	0 0 15
56½	Do.	0 0 8
		0 0 23

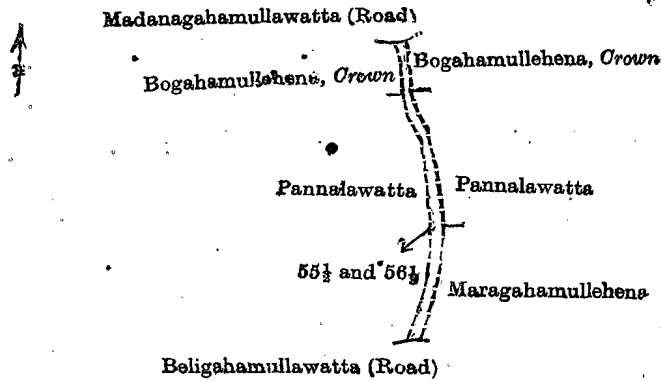
and bounded as follows : on the north by Madangahainullawatta (road) claimed by Manannalage Ausadiya ; on the east by Bogahamullehena claimed by the Crown, Pannalawatta claimed by Kirihamy and others, and Maragahamullehena claimed by Gamaralage Kiri Menika ; on the south by Beligahamullawatta (road) claimed by Vidanege Ukkuridy ; on the west by Pannalawatta claimed by Punchirala and others, Bogahamullehena claimed by Crown.



Surveyor-General's Office,  
Colombo, March 12, 1914.

Scale of 8 Chains to an Inch.

A. H. G. DAWSON,  
for Acting Surveyor-General.



Scale of 4 Chains to an Inch.

Surveyor-General's Office,  
Colombo, March 12, 1914.

Kurungala S. O. 69—1914.

A. H. G. DAWSON,  
for Acting Surveyor-General.**FINAL ORDERS.****Hambantota S. O. No. 1,088.****Order under Section 4, Sub-section (1), of "The Waste Lands Ordinances of 1897, 1899, 1900, and 1903,"  
declaring Lands to be Crown Property.**

In the matter of the lands commonly called or known as Udapalpola, &c., situate in the village of Talapatkanda, in the West Giruwa pattu of the Hambantota District, in the Southern Province, and of "The Waste Lands Ordinances of 1897, 1899, 1900, and 1903."

WHEREAS in pursuance of section 1 of the said Ordinances it was duly notified on December 10, 1909, that if no claim to the lands commonly called or known as Udapalpola, &c., situate in the village of Talapatkanda, in the West Giruwa pattu of the Hambantota District, in the Southern Province, containing in extent 11 acres and 35 perches, and shown as lot 15V in preliminary plan 219 and in the annexed diagram, was made to John Murray Davies, Special Officer appointed under section 28 of the said Ordinances, within the period of three months from the date specified in such notice, such land would be declared the property of the Crown, and dealt with on account of the Crown (*vide* Notice No. 3,643):

And whereas (1) Maddumage Allis Appu, (2) ditto Sinno Appu made claim thereto, and whereas the said 1st claimant, Maddumage Allis Appu, by an agreement dated June 22, 1910, in consideration of being declared the purchaser of 2 acres, more or less, of lot 1, now shown as lot 1B in block survey preliminary plan 219, for a sum of Rupees Ten (Rs. 10) only, withdrew claim to the said lot 15V, and whereas the said 2nd claimant, Maddumage Sinno Appu, by an agreement dated June 22, 1910, in consideration of being declared the purchaser of 1 acre, more or less, of lot 1, now shown as lot 1D in block survey preliminary plan 219, for a sum of Rupees Five, withdrew claim to the said lot 15V, I, John Murray Davies, Special Officer appointed under section 28 of the said Ordinances, under and by virtue of the powers vested in me in that behalf by section 4 of the said Ordinances, do hereby, on February 13, 1914, order and declare under section 4, sub-section (1), of the said Ordinances, that the said land, as more fully described herein below, is the property of the Crown.

*Description of the Land referred to.*

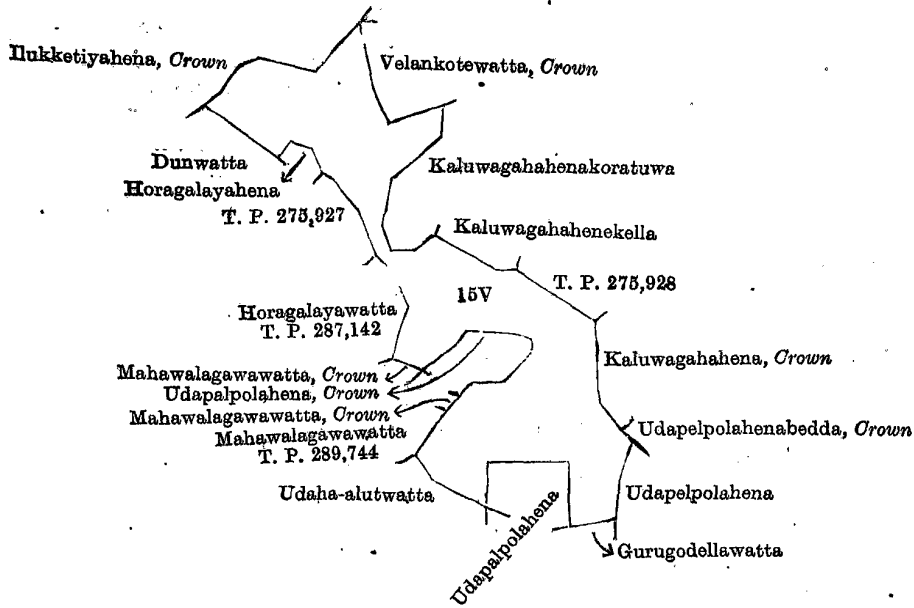
The following lot situated in the village of Talapatkanda, in the West Giruwa pattu of the Hambantota District, in the Southern Province, as described in the annexed diagram:—

## Preliminary plan 219.

Situation: Talapatkanda village in West Giruwa pattu of Hambantota District.

Lot.	Name of Land.	Extent, A. B. P.
15V	Udapalpola, &c.	11 0 35

and bounded as follows: on the north by Ilukketiyahena to be declared the property of the Crown under the Waste Lands Ordinances, Velankotewatta belonging to Crown; on the east by Kaluwagahahenakoratuwa sold to Maddumage Davit under the Waste Lands Ordinances, Kaluwagahahenakella to be declared the property of Maddumage Davit under the Waste Lands Ordinances, T. P. 275,928, Kaluwagahahena declared the property of the Crown under the Waste Lands Ordinances, Udapelpolahenabedda declared the property of the Crown under the Waste Lands Ordinances, Udapelpolahena granted at half-improved value; on the south by Gurugodellawatta claimed by Maddumage Adirian and others, Udapelpolahena sold to Maddumage Adirian under the Waste Lands Ordinances, Udaha-alutwatta claimed by Maddumage Adirian and others; on the west by Mahawalagawawatta granted at half-improved value (T. P. 289,744), Mahawalagawawatta claimed by Crown, Udapalpolahena claimed by Crown, Mahawalagawawatta claimed by Crown, Horagalayawatta granted at half-improved value (T. P. 287,142), T. P. 275,927, Horagalayahena claimed by Maddumage Dassan Appu, Dunwatta (private).



Surveyor-General's Office,  
Colombo, October 1, 1913.

Scale of 8 Chains to an Inch.

A. J. WICKWAR,  
for Surveyor-General

February 13, 1914.

J. M. DAVIES,  
Special Officer.

**Hambantota S. O. No. 1,089.**

**Order under Section 4, Sub-section (1), of "The Waste Lands Ordinances of 1897, 1899, 1900, and 1903," admitting Land to be Private Property.**

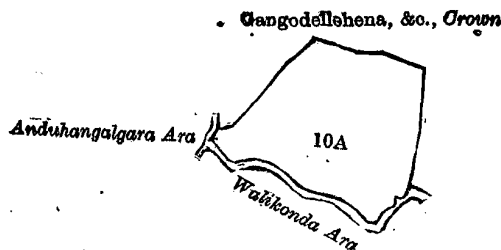
In the matter of the land commonly called or known as Egodaharuppa, situate in the village of Widikanda, in the West Giruwa pattu of the Hambantota District, in the Southern Province, and of "The Waste Lands Ordinances of 1897, 1899, 1900, and 1903."

WHEREAS in pursuance of section 1 of the said Ordinances it was duly notified on November 16, 1906, that if no claim to the land commonly called or known as Egodaharuppa, situate in the village of Widikanda, in the West Giruwa pattu of the Hambantota District, in the Southern Province, containing in extent 4 acres 2 roods and 39 perches, and shown as lot 10A in preliminary plan 213 and in the annexed diagram, was made to Walter Ernest Wait, Special Officer appointed under section 28 of the said Ordinances, within the period of three months from the date specified in such notice, such land would be declared the property of the Crown, and dealt with on account of the Crown (*vide* Notice No. 2,600):

And whereas Don Abraham Wirasiri Narayana made claim thereto, and I, John George Fraser, and Walter Ernest Wait, Special Officers appointed under section 28 of the said Ordinances, made due inquiry into such claim, I, Walter Ernest Wait, Special Officer, with the consent of His Excellency the Governor, do hereby admit the claim of the said claimant to the said land, as more fully described herein below, under section 4, sub-section (1), of the said Ordinances.

*Description of the Land referred to.*

The land commonly called or known as Egodaharuppa, situated in the village of Widikanda, in the West Giruwa pattu of the Hambantota district, in the Southern Province, containing in extent 4 acres 2 roods and 39 perches, and shown as lot 10A in preliminary plan 213, and bounded as follows: on the north and east by Gangodellehena, &c., to be declared the property of the Crown under the Waste Lands Ordinances; on the south by Walikonda-ara; on the west by Anduhangalagawa-ara, Gangodellehena to be declared the property of the Crown under the Waste Lands Ordinances.



Surveyor-General's Office,  
Colombo, February 12, 1914.

Scale of 8 Chains to an Inch.

G. K. THORNHILL,  
for Surveyor-General.

March 7, 1914.

W. E. WAIT,  
Special Officer.

**Hambantota S. O. No. 1,090.****Order under Section 4, Sub-section (1), of "The Waste Lands Ordinances of 1897, 1899, 1900, and 1903," admitting Land to be Private Property.**

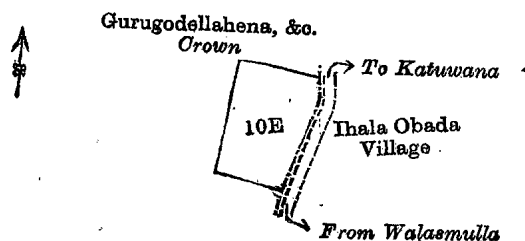
In the matter of the land commonly called or known as Gedarakumburehena, situate in the village of Widikanda, in the West Giruwa pattu of the Hambantota District, in the Southern Province, and of "The Waste Lands Ordinances of 1897, 1899, 1900, and 1903."

WHEREAS in pursuance of section 1 of the said Ordinances it was duly notified on November 16, 1906, that if no claim to the land commonly called or known as Gedarakumburehena, situate in the village of Widikanda, in the West Giruwa pattu of the Hambantota District, in the Southern Province, containing in extent 1 acre 2 roods and 5 perches, and shown as lot 10E in preliminary plan 213 and in the annexed diagram, was made to Walter Ernest Wait, Special Officer appointed under section 28 of the said Ordinances, within the period of three months from the date specified in such notice, such land would be declared the property of Crown, and dealt with on account of the Crown (*vide* Notice No. 2,600):

And whereas (1) Don Hendrick Abey Siriwardana, (2) Don Bastian Ratnayaka, Vidane Arachchi, made claim thereto, and I, Walter Ernest Wait, Special Officer appointed under section 28 of the said Ordinances, made due inquiry into such claim, I, with the consent of His Excellency the Governor, do hereby admit the claim of the said claimants to the said land, as more fully described herein below, under section 4, sub-section (1), of the said Ordinances.

*Description of the Land referred to.*

The land commonly called or known as Gedarakumburehena, situated in the village of Widikanda, in the West Giruwa pattu of the Hambantota District, in the Southern Province, containing in extent 1 acre 2 roods and 5 perches, and shown as lot 10E in preliminary plan 213, and bounded as follows: on the north by Gurugodellahena, &c., to be declared the property of the Crown under the Waste Lands Ordinances; on the east by the village limit of Ihala Obada (road from Walasmulla to Katuwana); on the south and west by Gurugodellahena to be declared the property of the Crown under the Waste Lands Ordinances.



Surveyor-General's Office,  
Colombo, February 12, 1914.

Scale of 8 Chains to an Inch.

G. K. THORNHILL,  
for Surveyor-General.

March 7, 1914. W. E. WAIT,  
Special Officer.

**Hambantota S. O. No. 1,091.****Order under Section 4, Sub-section (1), of "The Waste Lands Ordinances of 1897, 1899, 1900, and 1903."**

In the matter of the land commonly called or known as Udapalpolahena, situate in the village of Talapatkanda, in the West Giruwa pattu of the Hambantota District, in the Southern Province, and of "The Waste Lands Ordinances of 1897, 1899, 1900, and 1903."

WHEREAS in pursuance of section 1 of the said Ordinances it was duly declared and notified on December 10, 1909, that if no claim to the land commonly called or known as Udapalpolahena, situate in the village of Talapatkanda, in the West Giruwa pattu of the Hambantota District, in the Southern Province, containing in extent 1 acre and 5 perches, and shown as lot 15V1 in preliminary plan 219 and in the annexed diagram, was made to John Murray Davies, Special Officer appointed under section 28 of the said Ordinances, within the period of three months from the date specified in the said notice, such land would be declared the property of the Crown, and dealt with on account of the Crown (*vide* Notice No. 3,643):

And whereas Maddumage Adrian made claim thereto, and Malcolm Stevenson, Special Officer appointed under section 28 of the said Ordinances, made due inquiry into such claim, and whereas the said claimant and Malcolm Stevenson, Special Officer appointed under section 28 of the said Ordinances, with the consent of His Excellency the Governor, came to an agreement in writing dated September 22, 1910, concerning the said land, under section 4, sub-section (1), of the said Ordinances, whereby it was agreed that the said claimant should be declared the purchaser of the said land upon payment, on or before November 22, 1910, of a sum of Five Rupees (Rs. 5) only, as the purchase amount of the said land, and whereas the said amount has been duly paid by the said claimant, he is hereby, in pursuance of the agreement aforementioned, declared to be the purchaser of the said land, as more fully described herein below.

*Description of the Land referred to.*

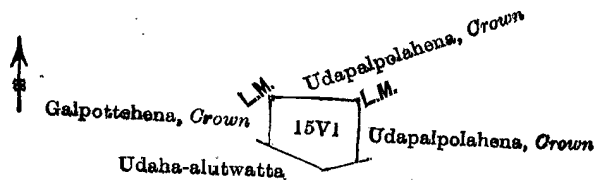
The following lot situated in the village of Talapatkanda, in the West Giruwa pattu of the Hambantota District in the Southern Province, as described in the annexed diagram:—

Preliminary plan 219.

Situation: Talapatkanda village in West Giruwa pattu of Hambantota District.

Lot.	Name of Land.	Extent, A. R. P.
15V1	Udapalpolahena	1 0 5

and bounded as follows: on the north by Udapalpolahena to be declared the property of the Crown under the Waste Lands Ordinances; on the east by Udapalpolahena to be declared the property of the Crown under the Waste Lands Ordinances; on the south by Udaha-alutwatta claimed by Maddumage Adirian and others; on the west by Galpottehena to be declared the property of the Crown under the Waste Lands Ordinances.



Surveyor-General's Office,  
Colombo, October 1, 1913.

Scale of 8 Chains to an Inch.

A. J. WICKWAR,  
for Surveyor-General.

February 13, 1914.

J. M. DAVIES,  
Special Officer.

**Hambantota S. O. No. 1,092.**

**Order under Section 4, Sub-section (1), of "The Waste Lands Ordinances of 1897, 1899, 1900, and 1903."**

In the matter of the land commonly called or known as Baulahena, situate in the village of Talapatkanda, in the West Giruwa pattu of the Hambantota District, in the Southern Province, and of "The Waste Lands Ordinances of 1897, 1899, 1900, and 1903."

WHEREAS in pursuance of section 1 of the said Ordinances it was duly declared and notified on December 10, 1909, that if no claim to the land commonly called or known as Baulahena, situate in the village of Talapatkanda, in the West Giruwa pattu of the Hambantota District, in the Southern Province, containing in extent 2 acres and 23 perches and shown as lot 20AD in preliminary plan 219, and in the annexed diagram, was made to John Murray Davies, Special Officer appointed under section 28 of the said Ordinances, within the period of three months from the date specified in the said notice, such land would be declared the property of the Crown, and dealt with on account of the Crown (*vide* Notice No. 3,643):

And whereas Lokuketiyapage Sadris Appu made claim thereto, and Malcolm Stevenson, Special Officer appointed under section 28 of the said Ordinances, made due inquiry into such claim, and whereas the said claimant and Malcolm Stevenson, Special Officer appointed under section 28 of the said Ordinances, with the consent of His Excellency the Governor, came to an agreement in writing dated September 22, 1910, concerning the said land, under section 4, sub-section (1), of the said Ordinances, whereby it was agreed that the said claimant should be declared the purchaser of the said land upon payment on or before October 22, 1910, of a sum of Ten Rupees (Rs. 10) only, as the purchase amount of the said land; and whereas the said amount has been duly paid by the said claimant, he is hereby, in pursuance of the agreement afore-mentioned, declared to be the purchaser of the said land, as more fully described herein below.

*Description of the Land referred to.*

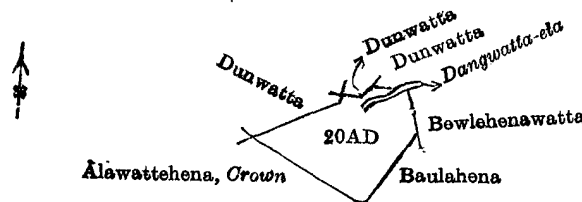
The following lot situated in the village of Talapatkanda, in the West Giruwa pattu of the Hambantota District, in the Southern Province, as described in the annexed diagram:—

Preliminary plan 219.

Situation: Talapatkanda village in West Giruwa pattu of Hambantota District.

Lot.	Name of Land.	Extent, A. R. P.
20AD	Baulahena	2 0 23

and bounded as follows: on the north by Dunwatta (private); on the east by Bewlchenawatta claimed by Lokuketiyapage Don Janis and others, Baulahena sold to Maddumage Allis Appu under the Waste Lands Ordinances; on the south by Alawattahena to be declared the property of the Crown under the Waste Lands Ordinances; on the west by Alawattahena to be declared the property of the Crown under the Waste Lands Ordinances, Dunwatta (private).



Surveyor-General's Office,  
Colombo, October 1, 1913.

Scale of 8 Chains to an Inch.

A. J. WICKWAR,  
for Surveyor-General.

February 13, 1914.

J. M. DAVIES,  
Special Officer.

**Hambantota S. O. No. 1,093.**

**Order under Section 4, Sub-section (1), of "The Waste Lands Ordinances of 1897, 1899, 1900, and 1903," declaring Lands to be Crown Property.**

In the matter of the lands commonly called or known as Tittelahena, &c., Trittelahena, &c., situate in the village of Talapatkanda, in the West Giruwa pattu of the Hambantota District, in the Southern Province, and of "The Waste Lands Ordinances of 1897, 1899, 1900, and 1903."

WHEREAS in pursuance of section 1 of the said Ordinances it was duly notified on December 10, 1909, that if no claim to the lands commonly called or known as Tittelahena, &c., Trittelahena, &c., situate in the village of Talapatkanda, in the West Giruwa pattu of the Hambantota District, in the Southern Province, containing in extent 12 acres 3 roods and 13 perches, and shown as lots 26 and 26D in preliminary plan 219 and in the annexed diagrams, was made to John Murray Davies, Special Officer appointed under section 28 of the said Ordinances, within the period of three months from the date specified in such notice, such lands would be declared the property of the Crown, and dealt with on account of the Crown (*vide* Notice No. 3,643):

And whereas Gamage Loku Appu made claim thereto, and whereas the said claimant by an agreement dated June 22, 1910, in consideration of (a) lots 3J, 5A, and 5C being settled as private, and (b) being declared the purchaser of 2 acres, more or less, of lot 26, now shown as lot 26C in block survey preliminary plan 219, for a sum of Rupees Ten, withdrew claims to the said lots 26 and 26D, and I, John Murray Davies, Special Officer appointed under section 28 of the said Ordinances, under and by virtue of the powers vested in me in that behalf by section 4 of the said Ordinances, do hereby, on February 13, 1914, order and declare under section 4, sub-section (1), of the said Ordinances, that the said lands, as more fully described herein below, are the property of the Crown.

*Description of the Lands referred to.*

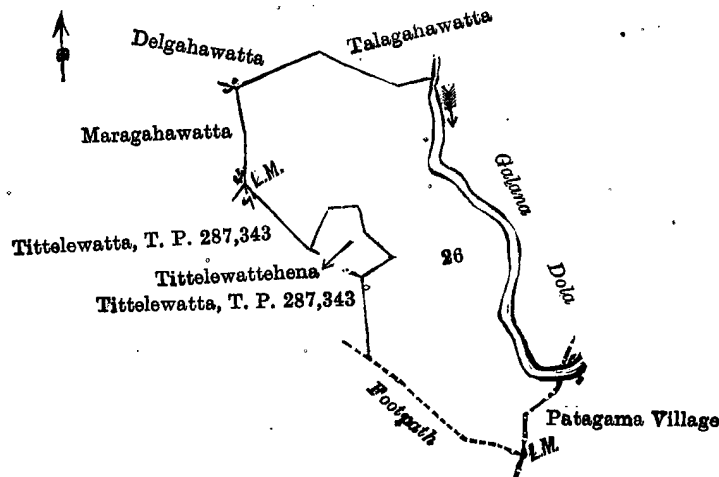
The following lots situated in the village of Talapatkanda, in the West Giruwa pattu of the Hambantota District, in the Southern Province, as described in the annexed diagram :—

## I.—Preliminary plan 219.

Situation : Talapatkanda village in West Giruwa pattu of Hambantota District.

Lot.	Name of Land.	Extent, A. R. P.
26	Tittlelehena, &c.,	10 3 10

and bounded as follows : on the north by Delgahawatta claimed by Maddumage Don Andris and others, Talgahawatta claimed by Maddumage Adirian Appu and others ; on the east by Galana-dola, the village limit of Patagama ; on the south by a footpath ; on the west by Tittlewatta granted at half-improved value (T. P. 287,343), Tittlewattehena sold to Maddumage Dingi Appu under the Waste Lands Ordinances, Tittlewatta granted at half-improved value (T. P. 287,343), Maragahawatta claimed by Maddumage Dingi Appu.



Surveyor-General's Office,  
Colombo, October 1, 1913.

Scale of 8 Chains to an Inch.

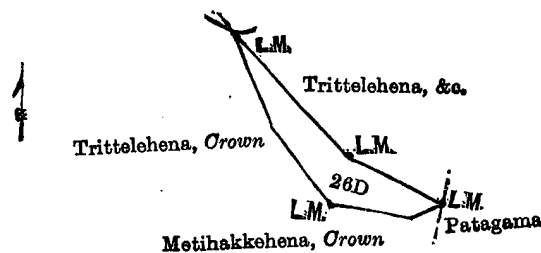
A. J. WICKWAR,  
for Surveyor-General.

## II.—Preliminary plan 219.

Situation : Talapatkanda village in West Giruwa pattu of Hambantota District.

Lot.	Name of Land.	Extent, A. R. P.
26D	Trittelehena, &c.	2 0 3

and bounded as follows : on the north by Trittelehena sold to Gamage Loku Appu under the Waste Lands Ordinances ; on the east by the village limit of Patagama ; on the south by Metihakkehena declared Crown under the Waste Lands Ordinances ; on the west by Trittelehena declared Crown under the Waste Lands Ordinances.



Surveyor-General's Office,  
Colombo, October 1, 1913.

Scale of 8 Chains to an Inch.

A. J. WICKWAR,  
for Surveyor-General.

J. M. DAVIES,  
Special Officer.

February 13, 1914.

**Hambantota S. O. No. 1,094.**

**Order under Section 4, Sub-section (1), of "The Waste Lands Ordinances of 1897, 1899, 1900, and 1903,"  
declaring Land to be Crown Property.**

In the matter of the land commonly called or known as Madamandiyahena, &c., situate in the village of Talapatkanda, in the West Giruwa pattu of the Hambantota District, in the Southern Province, and of "The Waste Lands Ordinances of 1897, 1899, 1900, and 1903."

WHEREAS in pursuance of section 1 of the said Ordinances it was duly notified on December 10, 1909, that if no claim to the land commonly called or known as Madamandiyahena, &c., situate in the village of Talapatkanda, in the West Giruwa pattu of the Hambantota District, in the Southern Province, containing in extent 18 acres and 12 perches, and shown as lot 1 in preliminary plan 219 and in the annexed diagram, was made to John Murray Davies, Special Officer appointed under section 28 of the said Ordinances, within the period of three months from the date specified in such notice, such land would be declared the property of the Crown, and dealt with on account of the Crown (*vide* Notice No. 3,643) :

And whereas (1) Maddumage Adirian Appu, (2) ditto Dingi Appu, (3) ditto Don Janis, (3a) ditto Sami Appu, (4) Ranasin Hewakapuge Thomishamy, (5) Maddumage Adirian, (6) Maddumage Dingi Appu, (7) ditto Allis Appu, (8) ditto Dasan Appu, (9) ditto Appu I., (10) ditto Appu II., (11) ditto Don Andris, (12) Yapapatirana Don Andris, (13) Hewanallagamage Dingi Appu, (14) Maddumage Babunhamy, (15) ditto Allis Appu, (16) ditto Sinno Appu made claim thereto, and whereas (1) Maddumage Adirian Appu, by an agreement dated June 20, 1910, in consideration of (a) being declared the owner of lot 2 of 1 acre 1 rood and 17 perches, and (b) being declared the purchaser of 2 roods, more or less, of lot 1,

now shown as lot 1E in block survey preliminary plan 219, for a sum of Rs. 5; (2) Maddumage Dingi Appu, by an agreement dated September 22, 1910, in the event of (a) the Settlement Officer marking as private lots 15D, 18A, 18A1, and 20B, and (b) being declared the purchaser of 1 acre, more or less, of lot 20, now shown as lot 20AC in the same block survey preliminary plan, for the sum of Rs. 5; (3) Maddumage Don Janis and (3a) Maddumage Sami Appu, by an agreement dated June 21, 1910, in consideration of being declared the purchasers of 1 acre, more or less, of lot 20 in the same block survey preliminary plan, for a sum of Rs. 5, to be paid on or before August 21, 1910, which sum was not so paid; (4) Ranasin Hewakapuge Thomishamy, by an agreement dated September 22, 1910, in consideration of (1) the Special Officer marking as private lots 18R and 18T, and (2) being declared the purchaser of 2 acres, more or less, of lots 1 and 20, now shown as lots 1F and 20AH in the same block survey preliminary plan, for a sum of Rs. 10; (5) Maddumage Adirian, by an agreement dated September 22, 1910, in consideration of being declared the purchaser of 1 acre, more or less, of lot 15V, now shown as lot 15V1 in the same block survey preliminary plan, for a sum of Rs. 5; (6) Maddumage Dingi Appu, by an agreement dated June 22, 1910, in consideration of being declared the purchaser of lot 26A in the same block survey preliminary plan for a sum of Rs. 3.25; (7) Maddumage Allis Appu, by an agreement dated September 22, 1910, in consideration of being declared the purchaser of 2 acres, more or less, of lot 20, now shown as lot 20AE in the same block survey preliminary plan, for a sum of Rs. 10; (8) Maddumage Dasan Appu, by an agreement dated September 22, 1910, in consideration of (a) the Settlement Officer marking as private lots 15E and 20U, and (b) being declared the purchaser of 1 acre, more or less, of lot 20, now shown as lot 20AJ in the same block survey preliminary plan, for a sum of Rs. 5; (9) Maddumage Appu I., by an agreement dated June 22, 1910, in consideration of being declared the purchaser of 1 acre, more or less, of lot 20, now shown as lot 20AF in the same block survey preliminary plan, for a sum of Rs. 5; (10) Maddumage Appu II., by an agreement dated September 22, 1910, in consideration of being declared the purchaser of lots 5D and 5H in the same block survey preliminary plan, for a sum of Rs. 5; (11) Maddumage Don Andris, by an agreement dated June 22, 1910, in consideration of being declared the purchaser of 1 acre, more or less, of lot 20 in the same block survey preliminary plan for a sum of Rs. 5 to be paid on or before August 22, 1910, which sum was not so paid; (14) Maddumage Babunhamy, by an agreement dated June 22, 1910, in consideration of being declared the purchaser of 1 acre, more or less, of lot 1, now shown as lot 1C in the same block survey preliminary plan, for a sum of Rs. 5; (15) Maddumage Allis Appu, by an agreement dated June 22, 1910, in consideration of being declared the purchaser of 2 acres, more or less, of lot 1, now shown as lot 1B in the same block survey preliminary plan, for a sum of Rs. 10; (16) Maddumage Sinno Appu, by an agreement dated June 22, 1910, in consideration of being declared the purchaser of 1 acre, more or less, of lot 1, now shown as lot 1D in the same block survey preliminary plan, for a sum of Rs. 5, withdrew their claims to the said lot 1, and whereas (12) Yapapatiranaage Don Andris and (13) Hewanallagamage Dingi Appu, withdrew claim to the said lot 1, I, John Murray Davies, Special Officer appointed under section 28 of the said Ordinances, under and by virtue of the powers vested in me in that behalf by section 4 of the said Ordinances, do hereby, on February 13, 1914, order and declare, under section 4, sub-section (1), of the said Ordinances, that the said land, as more fully described herein below, is the property of the Crown.

*Description of the Land referred to.*

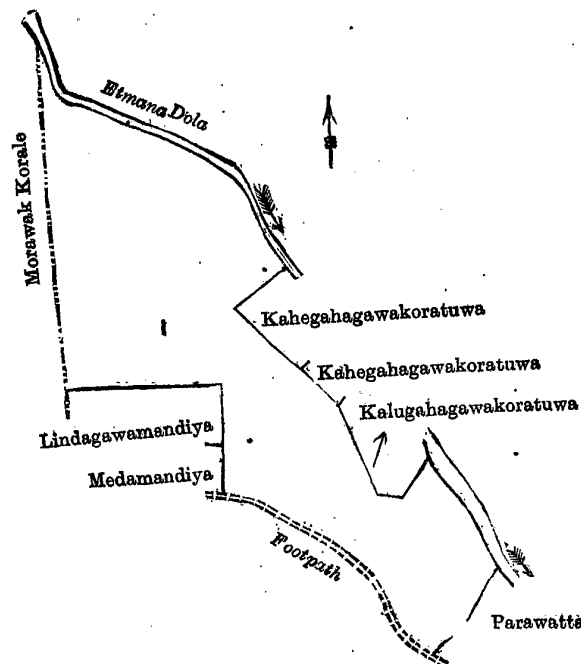
The following lot situated in the village of Talapatkanda, in the West Giruwa pattu of the Hambantota District, in the Southern Province, as described in the annexed diagram:—

Preliminary plan 219.

Situation: Talapatkanda village in West Giruwa pattu of Hambantota District.

Lot.	Name of Land,	Extent, A. R. P.
1	Madamandiyahena, &c.	18 0 12

and bounded as follows: on the north by the Etamana-dola; on the east by Kahegahagawakoratuwa sold to Maddumage Singho Appu under the Waste Lands Ordinances, Kahegahagawakoratuwa sold to Maddumage Adirian Appu under the Waste Lands Ordinances, Kalugahagawakoratuwa declared to be the property of Maddumage Adirian Appu under the Waste Lands Ordinances, the Etamana-dola; on the south by Parawatta sold to Ranasin Hewakapuge Thomishamy under the Waste Lands Ordinances, a footpath, Medamandiya sold to Maddumage Babunhami under the Waste Lands Ordinances, Lindagawamandiya sold to Maddumage Allis Appu under the Waste Lands Ordinances; on the west by the boundary of Morawak korale.



Surveyor-General's Office,  
Colombo, October 1, 1913.

Scale of 8 Chains to an Inch.

A. J. WICKWAR,  
for Surveyor-General.

February 13, 1914.

J. M. DAVIES,  
Special Officer.



Hambantota S. O. No. 1,095.

Order under Section 4, Sub-section (1), of "The Waste Lands Ordinances of 1897, 1899, 1900, and 1903," declaring Lands to be Crown Property.

In the matter of the lands commonly called or known as Kitulpitiyehena, &c., situate in the village of Talapatkanda, in the West Giruwa pattu of the Hambantota District, in the Southern Province, and of "The Waste Lands Ordinances of 1897, 1899, 1900, and 1903."

WHEREAS in pursuance of section 1 of the said Ordinances it was duly notified on December 10, 1909, that if no claim to the lands commonly called or known as Kitulpitiyehena, &c., situate in the village of Talapatkanda, in the West Giruwa pattu of the Hambantota District, in the Southern Province, containing in extent 129 acres 3 roods and 37 perches, and shown as lot 20 in preliminary plan 219 and in the annexed diagram, was made to John Murray Davies, Special Officer appointed under section 28 of the said Ordinances, within the period of three months from the date specified in such notice, such land would be declared the property of the Crown, and dealt with on account of the Crown (*vide* Notice No. 3,643):

And whereas (1) Maddumage Adirian Appu, (2) ditto Dingi Appu, (3) ditto Don Janis, (3a) ditto Sami Appu, (4) Lokuketiyapage Don Janis, (5) ditto Dines Appu *alias* Dineshamy, (6) Weerasinge Balappu, (7) Gamage Dineshamy, (8) Ranasinhewakapuge Thomishamy, (9) Maddumage Adirian, (10) Talapatkandagamage Adirian Appu, (11) Kiramage Davith Hamy, (12) Maddumage Dingi Appu, (13) ditto Allis Appu, (14) Lokuketiyapage Sadiris Appu, (15) Maddumage Dasan Appu, (16) Maddumage Appu I., (17) ditto Don Andiris, (18) Yapapatiramage Don Andiris, (19) Hewa Nallagamage Dingi Appu, (20) Maddumage Babunhamy, (21) ditto Allis Appu, (22) ditto Singho Appu, (23) Gamage Loku Appu made claim thereto, and whereas (1) Maddumage Adirian Appu, by an agreement dated June 20, 1910, in consideration of (a) being declared the owner of lot 2 of 1 acre 1 rood and 17 perches, (b) being declared the purchaser of 2 roods, more or less, of lot 1, now shown as lot 1E in block survey preliminary plan 219, for a sum of Rs. 5; (2) Maddumage Dingi Appu, by an agreement dated September 22, 1910, in consideration of (a) the Settlement Officer marking as private lots 15D, 18A, 18A1, and 20B, and (b) being declared the purchaser of 1 acre, more or less, of lot 20, now shown as lot 20AC in the same block survey preliminary plan, for a sum of Rs. 5; (3) Maddumage Don Janis and (3a) Maddumage Sami Appu, by an agreement dated June 21, 1910, in consideration of being declared the purchasers of 1 acre, more or less, of lot 20 in the same block survey preliminary plan, on payment of Rs. 5 on or before August 21, 1910, which sum was not so paid; (4) Lokuketiyapage Don Janis, by an agreement dated June 21, 1910, in the event of the Settlement Officer marking as private lot 18B in the same block survey preliminary plan; (5) Lokuketiyapage Dines Appu *alias* Dineshamy, by an agreement dated September 22, 1910, in consideration of the Settlement Officer marking as private lots 18M and 20B1; (6) Weerasinge Balappu, by an agreement dated September 22, 1910, in consideration of (a) the Special Officer marking as private lots 18R and 18T, (b) being declared the purchaser of 2 acres, more or less, of lot 20, now shown as 20AI in the same block survey preliminary plan, for a sum of Rs. 10; (7) Gamage Dineshamy, by an agreement dated September 22, 1910, in the event of the Settlement Officer marking as private lots 20V and 21B; (8) Ranasinhewakapuge Thomishamy, by an agreement dated September 22, 1910, in consideration of (a) the Settlement Officer marking as private lots 18R and 18T, and (b) being declared the purchaser of 2 acres, more or less, of lots 1 and 20, now shown as lots 1F and 20AH in the same block survey preliminary plan, for a sum of Rs. 10; (9) Maddumage Adirian, by an agreement dated September 22, 1910, in consideration of being declared the purchaser of 1 acre, more or less, of lot 15V, now shown as lot 15VI in the same block survey preliminary plan, for a sum of Rs. 5; (10) Talapatkandagamage Adirian Appu and (11) Kiramage Davith Hamy, by an agreement dated June 22, 1910, in consideration of lots 18B and 20R being settled as private; (12) Maddumage Dingi Appu, by an agreement dated June 22, 1910, in consideration of being declared the purchaser of lot 26A in the same block survey preliminary plan, for a sum of Rs. 3.25; (13) Maddumage Allis Appu and (14) Lokuketiyapage Sadiris Appu, by two agreements dated September 22, 1910, in consideration of each being declared the purchaser of 2 acres, more or less, of lot 20, now shown as lots 20AE and 20AD, respectively, in the same block survey preliminary plan, for a sum of Rs. 10 each; (15) Maddumage Dasan Appu, by an agreement dated September 22, 1910, in the event of (a) the Settlement Officer marking as private lots 15E and 20U, (b) being declared the purchaser of 1 acre, more or less, of lot 20, now shown as lot 20AJ in the same block survey preliminary plan, for a sum of Rs. 5; (16) Maddumage Appu I., by an agreement dated June 22, 1910, in consideration of being declared the purchaser of 1 acre, more or less, of lot 20, now shown as lot 20AF in the same block survey preliminary plan, for a sum of Rs. 5; and whereas the said 17th claimant, Maddumage Don Andiris, by an agreement dated June 22, 1910, in consideration of being declared the purchaser of 1 acre, more or less, of lot 20 in the same block survey preliminary plan, for a sum of Rs. 5 to be paid on or before August 22, 1910, which sum was not so paid; (20) Maddumage Babunhamy and (22) Maddumage Sinno Appu, by two agreements dated June 22, 1910, in consideration of each being declared the purchaser of 1 acre, more or less, of lot 1, now shown as lots 1C and 1D, respectively, in the same block survey preliminary plan, for a sum of Rs. 5 each; (21) Maddumage Allis Appu, by an agreement dated June 22, 1910, in consideration of being declared the purchaser of 2 acres, more or less, of lot 1, now shown as lot 1B in the same block survey preliminary plan, for a sum of Rs. 10; (23) Gamage Loku Appu, by an agreement dated June 22, 1910, in consideration of (a) lots 3J, 5A, and 5C being settled as private, (b) being declared the purchaser of 2 acres, more or less, of lot 26, now shown as lot 26C in the same block survey preliminary plan, for a sum of Rs. 10, all withdrew their claims to the said lot 20; and whereas the said 18th claimant, Yapapatiramage Don Andiris and the said 19th claimant, Hewa Nallagamage Dingi Appu, withdrew claim to the said lot 20, I, John Murray Davies, Special Officer appointed under section 28 of the said Ordinances, under and by virtue of the powers vested in me in that behalf by section 4 of the said Ordinances, do hereby, on February 13, 1914, order and declare, under section 4, sub-section (1), of the said Ordinances, that the said lands, as more fully described herein below, are the property of the Crown.

Description of the Land referred to.

The following in the Southern Province

J. M. DAVIES, Special Officer, February 13, 1914.

Scale of 8 Chains to an Inch.

12	Galandagahshenhokoratwa
11	Galandagahshenhokoratwa-slitkella
10	Galandagahshenhokoratwa
9	Mologamunwegenhokoratwa
8	Galandakoratwa
7	Alawshenhena
6	Galandakoratwa
5	Galandawatta
4	Galandawatta
16	Bandarapola-watta
17	Bandarapola-watta
18	Bandarapola-watta
19	Bandarapola-watta
20	Bandarapola-watta
21	Tiyambarahena
21a	Habbalagahagawakoratwa
22	Habbalagahagawakoratwa
23	Habbalagahagawakoratwa

Surveyor-General's Office, Colombo, November 25, 1913.

now shown as lot 1E in block survey preliminary plan 219, for a sum of Rs. 5; (2) Maddumage Dingi Appu, by an agreement dated September 22, 1910, in the event of (a) the Settlement Officer marking as private lots 15D, 18A, 18A1, and 20B, and (b) being declared the purchaser of 1 acre, more or less, of lot 20, now shown as lot 20AC in the same block survey preliminary plan, for the sum of Rs. 5; (3) Maddumage Don Janis and (3a) Maddumage Sami Appu, by an agreement dated June 21, 1910, in consideration of being declared the purchasers of 1 acre, more or less, of lot 20 in the same block survey preliminary plan, for a sum of Rs. 5, to be paid on or before August 21, 1910, which sum was not so paid; (4) Ranasin Hewakapuge Thomishamy, by an agreement dated September 22, 1910, in consideration of (1) the Special Officer marking as private lots 18R and 18T, and (2) being declared the purchaser of 2 acres, more or less, of lots 1 and 20, now shown as lots 1F and 20AH in the same block survey preliminary plan, for a sum of Rs. 10; (5) Maddumage Adirian, by an agreement dated September 22, 1910, in consideration of being declared the purchaser of 1 acre, more or less, of lot 15V, now shown as lot 15V1 in the same block survey preliminary plan, for a sum of Rs. 5; (6) Maddumage Dingi Appu, by an agreement dated June 22, 1910, in consideration of being declared the purchaser of lot 26A in the same block survey preliminary plan for a sum of Rs. 3.25; (7) Maddumage Allis Appu, by an agreement dated September 22, 1910, in consideration of being declared the purchaser of 2 acres, more or less, of lot 20, now shown as lot 20AE in the same block survey preliminary plan, for a sum of Rs. 10; (8) Maddumage Dasan Appu, by an agreement dated September 22, 1910, in consideration of (a) the Settlement Officer marking as private lots 15E and 20U, and (b) being declared the purchaser of 1 acre, more or less, of lot 20, now shown as lot 20AJ in the same block survey preliminary plan, for a sum of Rs. 5; (9) Maddumage Appu I., by an agreement dated June 22, 1910, in consideration of being declared the purchaser of 1 acre, more or less, of lot 20, now shown as lot 20AF in the same block survey preliminary plan, for a sum of Rs. 5; (10) Maddumage Appu II., by an agreement dated September 22, 1910, in consideration of being declared the purchaser of lots 5D and 5H in the same block survey preliminary plan, for a sum of Rs. 5; (11) Maddumage Don Andris, by an agreement dated June 22, 1910, in consideration of being declared the purchaser of 1 acre, more or less, of lot 20 in the same block survey preliminary plan for a sum of Rs. 5 to be paid on or before August 22, 1910, which sum was not so paid; (14) Maddumage Babunhamy, by an agreement dated June 22, 1910, in consideration of being declared the purchaser of 1 acre, more or less, of lot 1, now shown as lot 1C in the same block survey preliminary plan, for a sum of Rs. 5; (15) Maddumage Allis Appu, by an agreement dated June 22, 1910, in consideration of being declared the purchaser of 2 acres, more or less, of lot 1, now shown as lot 1B in the same block survey preliminary plan, for a sum of Rs. 10; (16) Maddumage Sinno Appu, by an agreement dated June 22, 1910, in consideration of being declared the purchaser of 1 acre, more or less, of lot 1, now shown as lot 1D in the same block survey preliminary plan, for a sum of Rs. 5, withdrew their claims to the said lot 1, and whereas (12) Yapapatiranage Don Andiris and (13) Hewanallagamage Dingi Appu, withdrew claim to the said lot 1, I, John Murray Davies, Special Officer appointed under section 28 of the said Ordinances, under and by virtue of the powers vested in me in that behalf by section 4 of the said Ordinances, do hereby, on February 13, 1914, order and declare, under section 4, sub-section (1), of the said Ordinances, that the said land, as more fully described herein below, is the property of the Crown.

*Description of the Land referred to.*

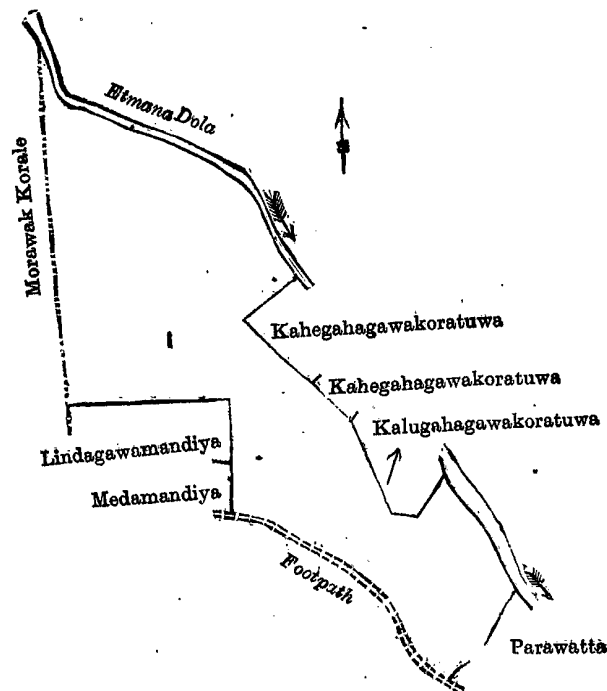
The following lot situated in the village of Talapatkanda, in the West Giruwa pattu of the Hambantota District, in the Southern Province, as described in the annexed diagram:—

Preliminary plan 219.

Situation: Talapatkanda village in West Giruwa pattu of Hambantota District.

Lot.	Name of Land,	Extent, A. R. P.
1	Madamandiyahena, &c.	18 0 12

and bounded as follows: on the north by the Etamana-dola; on the east by Kahegahagawakoratuwa sold to Maddumage Singho Appu under the Waste Lands Ordinances, Kahegahagawakoratuwa sold to Maddumage Adirian Appu under the Waste Lands Ordinances, Kalugahagawakoratuwa declared to be the property of Maddumage Adirian Appu under the Waste Lands Ordinances, the Etimana-dola; on the south by Parawatta sold to Ranasin Hewakapuge Thomishamy under the Waste Lands Ordinances, a footpath, Medamandiya sold to Maddumage Babunhami under the Waste Lands Ordinances, Lindagawamandiya sold to Maddumage Allis Appu under the Waste Lands Ordinances; on the west by the boundary of Morawak korale.



Surveyor-General's Office,  
Colombo, October 1, 1913.

Scale of 8 Chains to an Inch.

A. J. WICKWAR,  
for Surveyor-General.

February 13, 1914.

J. M. DAVIES,  
Special Officer.

## Hambantota S. O. No. 1,095.

Order under Section 4, Sub-section (1), of "The Waste Lands Ordinances of 1897, 1899, 1900, and 1903,"  
declaring Lands to be Crown Property.

In the matter of the lands commonly called or known as Kitulpitiyehena, &c., situate in the village of Talapatkanda, in the West Giruwa pattu of the Hambantota District, in the Southern Province, and of "The Waste Lands Ordinances of 1897, 1899, 1900, and 1903."

WHEREAS in pursuance of section 1 of the said Ordinances it was duly notified on December 10, 1909, that if no claim to the lands commonly called or known as Kitulpitiyehena, &c., situate in the village of Talapatkanda, in the West Giruwa pattu of the Hambantota District, in the Southern Province, containing in extent 129 acres 3 roods and 37 perches, and shown as lot 20 in preliminary plan 219 and in the annexed diagram, was made to John Murray Davies, Special Officer appointed under section 28 of the said Ordinances, within the period of three months from the date specified in such notice, such land would be declared the property of the Crown, and dealt with on account of the Crown (*vide* Notice No. 3,643):

And whereas (1) Maddumage Adirian Appu, (2) ditto Dingi Appu, (3) ditto Don Janis, (3a) ditto Sami Appu, (4) Lokuketiypage Don Janis, (5) ditto Dines Appu *alias* Dineshamy, (6) Weerasinghe Balappu, (7) Gamage Dineshamy, (8) Ranasinhewakapuge Thomishamy, (9) Maddumage Adirian, (10) Talapatkandagamage Adirian Appu, (11) Kiramage Davith Hamy, (12) Maddumage Dingi Appu, (13) ditto Allis Appu, (14) Lokuketiypage Sadiris Appu, (15) Maddumage Dasan Appu, (16) Maddumage Appu I., (17) ditto Don Andiris, (18) Yapapatiranaage Don Andiris, (19) Hewa Nalagamage Dingi Appu, (20) Maddumage Babunhamy, (21) ditto Allis Appu, (22) ditto Singho Appu, (23) Gamage Loku Appu made claim thereto, and whereas (1) Maddumage Adirian Appu, by an agreement dated June 20, 1910, in consideration of (a) being declared the owner of lot 2 of 1 acre 1 rood and 17 perches, (b) being declared the purchaser of 2 roods, more or less, of lot 1, now shown as lot 1E in block survey preliminary plan 219, for a sum of Rs. 5; (2) Maddumage Dingi Appu, by an agreement dated September 22, 1910, in consideration of (a) the Settlement Officer marking as private lots 15D, 18A, 18A1, and 20B, and (b) being declared the purchaser of 1 acre, more or less, of lot 20, now shown as lot 20AC in the same block survey preliminary plan, for a sum of Rs. 5; (3) Maddumage Don Janis and (3a) Maddumage Sami Appu, by an agreement dated June 21, 1910, in consideration of being declared the purchasers of 1 acre, more or less, of lot 20 in the same block survey preliminary plan, on payment of Rs. 5 on or before August 21, 1910, which sum was not so paid; (4) Lokuketiypage Don Janis, by an agreement dated June 21, 1910, in the event of the Settlement Officer marking as private lot 18B in the same block survey preliminary plan; (5) Lokuketiypage Dines Appu *alias* Dineshamy, by an agreement dated September 22, 1910, in consideration of the Settlement Officer marking as private lots 18M and 20E1; (6) Weerasinghe Balappu, by an agreement dated September 22, 1910, in consideration of (a) the Special Officer marking as private lots 18R and 18T, and (b) being declared the purchaser of 2 acres, more or less, of lot 20, now shown as 20AI in the same block survey preliminary plan, for a sum of Rs. 10; (7) Gamage Dineshamy, by an agreement dated September 22, 1910, in the event of the Settlement Officer marking as private lots 20V and 21B; (8) Ranasinhewakapuge Thomishamy, by an agreement dated September 22, 1910, in consideration of (a) the Settlement Officer marking as private lots 18R and 18T, and (b) being declared the purchaser of 2 acres, more or less, of lots 1 and 20, now shown as lots 1F and 20AH in the same block survey preliminary plan, for a sum of Rs. 10; (9) Maddumage Adirian, by an agreement dated September 22, 1910, in consideration of being declared the purchaser of 1 acre, more or less, of lot 15V, now shown as lot 15VI in the same block survey preliminary plan, for a sum of Rs. 5; (10) Talapatkandagamage Adirian Appu and (11) Kiramage Davith Hamy, by an agreement dated June 22, 1910, in consideration of lots 18B and 20R being settled as private; (12) Maddumage Dingi Appu, by an agreement dated June 22, 1910, in consideration of being declared the purchaser of lot 26A in the same block survey preliminary plan, for a sum of Rs. 3 25; (13) Maddumage Allis Appu and (14) Lokuketiypage Sadiris Appu, by two agreements dated September 22, 1910, in consideration of each being declared the purchaser of 2 acres, more or less, of lot 20, now shown as lots 20AE and 20AD, respectively, in the same block survey preliminary plan, for a sum of Rs. 10 each; (15) Maddumage Dasan Appu, by an agreement dated September 22, 1910, in the event of (a) the Settlement Officer marking as private lots 15E and 20U, (b) being declared the purchaser of 1 acre, more or less, of lot 20, now shown as lot 20AJ in the same block survey preliminary plan, for a sum of Rs. 5; (16) Maddumage Appu I., by an agreement dated June 22, 1910, in consideration of being declared the purchaser of 1 acre, more or less, of lot 20, now shown as lot 20AF in the same block survey preliminary plan, for a sum of Rs. 5; and whereas the said 17th claimant, Maddumage Don Andiris, by an agreement dated June 22, 1910, in consideration of being declared the purchaser of 1 acre, more or less, of lot 20 in the same block survey preliminary plan, for a sum of Rs. 5 to be paid on or before August 22, 1910, which sum was not so paid; (20) Maddumage Babunhamy and (22) Maddumage Sinno Appu, by two agreements dated June 22, 1910, in consideration of each being declared the purchaser of 1 acre, more or less, of lot 1, now shown as lots 1C and 1D, respectively, in the same block survey preliminary plan, for a sum of Rs. 5 each; (21) Maddumage Allis Appu, by an agreement dated June 22, 1910, in consideration of being declared the purchaser of 2 acres, more or less, of lot 1, now shown as lot 1B in the same block survey preliminary plan, for a sum of Rs. 10; (23) Gamage Loku Appu, by an agreement dated June 22, 1910, in consideration of (a) lots 3J, 5A, and 5C being settled as private, (b) being declared the purchaser of 2 acres, more or less, of lot 26, now shown as lot 26C in the same block survey preliminary plan, for a sum of Rs. 10, all withdrew their claims to the said lot 20; and whereas the said 18th claimant, Yapapatiranaage Don Andiris and the said 19th claimant, Hewa Nalagamage Dingi Appu, withdrew claim to the said lot 20, I, John Murray Davies, Special Officer appointed under section 28 of the said Ordinances, under and by virtue of the powers vested in me in that behalf by section 4 of the said Ordinances, do hereby, on February 13, 1914, order and declare, under section 4, sub-section (1), of the said Ordinances, that the said lands, as more fully described herein below, are the property of the Crown.

*Description of the Land referred to.*

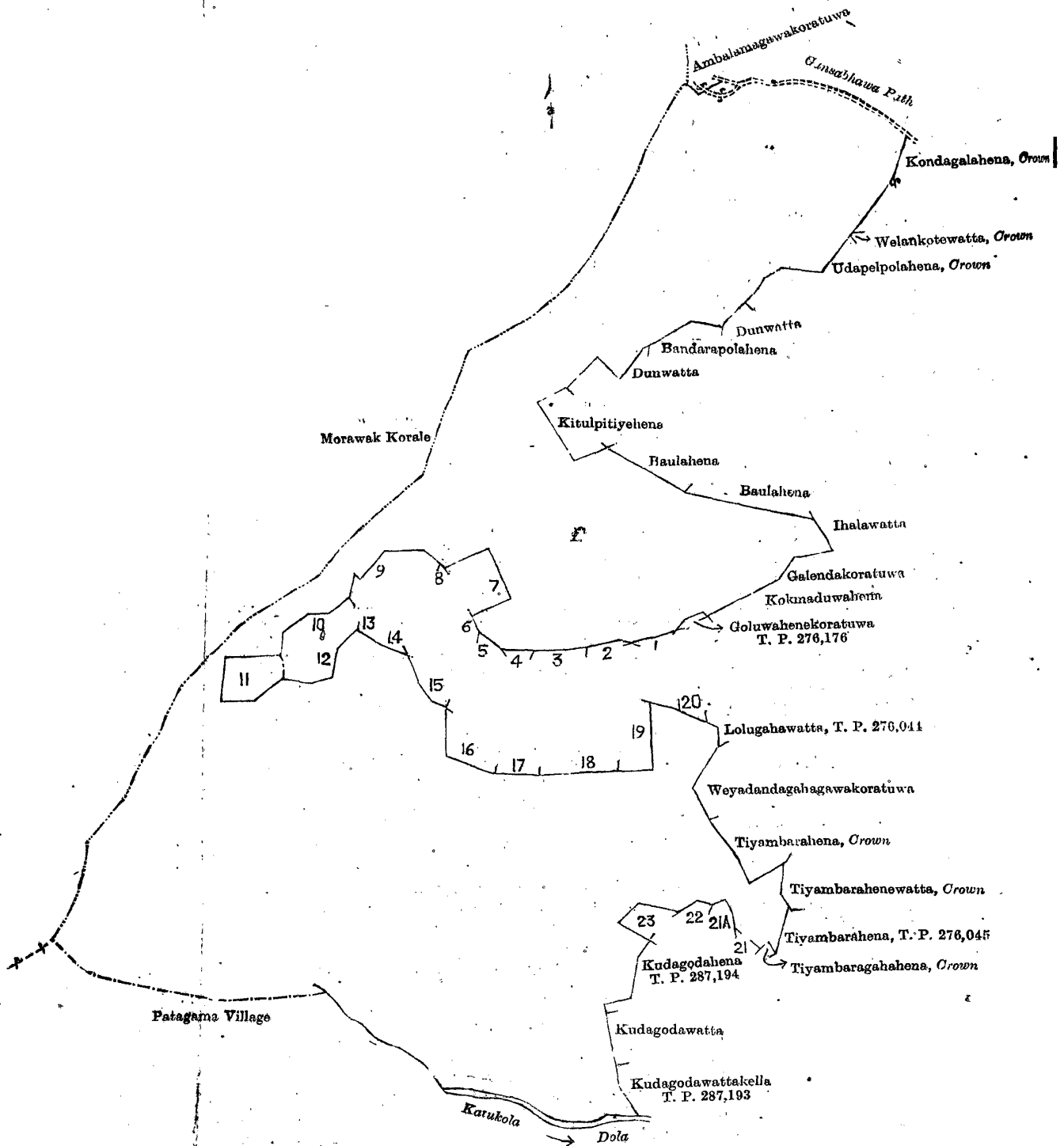
The following lot situated in the village of Talapatkanda, in the West Giruwa pattu of the Hambantota District, in the Southern Province, as described in the annexed diagram:—

## Preliminary plan 219.

Situation: Talapatkanda village in West Giruwa pattu of Hambantota District.

Lot.	Name of Land.	Extent, A. R. P.
20	Kitulpitiyehena, &c.	129 3 37
and bounded as follows: on the north by the boundary of Morawak korale, Ambalamagawakoratuwa claimed by Maddumage Babunhamy, a Gansabhawa path; on the east by Kondagalahena declared the property of the Crown under the Waste Lands Ordinances, Welankotewatta claimed by the Crown, Udapelpolahena to be declared the property of the Crown under the Waste Lands Ordinances, Dunwatta claimed by Maddumage Dingi Appu and others, Bandarapolahena claimed by Maddumage Dingi Appu, Dunwatta claimed by Maddumage Dingi Appu and others, Bandarapolahena claimed by Maddumage Dingi Appu under the Waste Lands Ordinances, Baulahena sold to Lokuketiypage Sadiris Appu under the Waste Lands Ordinances, Baulahena sold to Maddumage Allis Appu under the Waste Lands Ordinances, Thalawatta claimed by Lokuketiypage Dineshamy, Galendakoratuwa claimed by Maddumage Janis and others, Kokmaduwahena claimed by Gamage Appu, Goluwahenekoratuwa granted at half-improved value (T. P. 276,176), Galendahena declared Crown under Waste Lands Ordinances, Gallenakoratuwa granted at half-improved value (T. P. 276,176), Gallenahenewatta claimed by Maddumage Sinno Appu; Galendawatta claimed by ditto, Galendakoratuwa claimed by ditto, Alawattehena sold to Maddumage Appu under the Waste Lands Ordinances, Galendakoratuwa claimed by Maddumage Sinno Appu, Mologahenekoratuwa claimed by ditto, Galendagahahenekoratuwa claimed by Maddumage Thomishamy, Galendagawakoratuwa-alutkele declared Crown under the Waste Lands Ordinances, Galendagahahenekoratuwa claimed by Maddumage Thomishamy, Mologgamuwehenekoratuwa claimed by Maddumage Saami Appu, Galendakoratuwa claimed by ditto, Bandarapolahena declared Crown under the Waste Lands Ordinances, Bandarapolawatta sold to Ranasinhewakapuge Adirian Appu under the Waste Lands Ordinances, Bandarapolawatta sold to Weerasinghe Balappu under the Waste Lands Ordinances, Bandarapolawatta sold to Maddumage Dasan Appu under the Waste Lands Ordinances, Bandarapolahena claimed by Weerasinghe Balappu, Lokugahawatta granted at half-improved value (T. P. 276,044), Weyadandagahagawakoratuwa claimed by Lokuketiypage Dineshamy and others, Tiyambarahena declared Crown under the Waste Land		

Ordinances, *Tiyambarahenewatta* claimed by ditto, *Tiyambarahens* granted at half-improved value (T. P. 276,045), *Tiyambaragahahena* declared Crown under the Waste Lands Ordinances, *Tiyambarahena* declared Crown under the Waste Lands Ordinances, *Hatbalagahagawakoratuwa* claimed by ditto, *Hatbalagahagawakoratuwa* granted at half-improved value (T. P. 287,192), *Hatbalagahagawakoratuwa* declared Crown under the Waste Lands Ordinances, *Kudagodahena* granted at half-improved value (T. P. 287,194), *Kudagodawatta* claimed by *Dokuketiypage Janis* and others, *Kudagodawattakella* granted at half-improved value (T. P. 287,193); on the south by the *Katukola-dola*, the village limit of *Patagama*; on the west by the boundary of *Morawak korale*.



- |                                      |   |
|--------------------------------------|---|
| 1 Galendehena, Crown                 | 13 Mologgamuweghenekoratuwa               |
| 2 Gallenekoratuwa, T. P. 276,176     | 14 Galendakoratuwa                        |
| 3 Gallenahenewatta                   | 15 Bandarapolahena, Crown                 |
| 4 Galandawatta                       | 16 Bandarapolawatta                       |
| 5 Galandawatta                       | 17 Bandarapolawatta                       |
| 6 Galandakoratuwa                    | 18 Bandarapolawatta                       |
| 7 Alawattehenu                       | 19 Bandarapolawatta                       |
| 8 Galendakoratuwa                    | 20 Bandarapolahena                        |
| 9 Mologgamuweghenekoratuwa           | 21 Tiyambarahena                          |
| 10 Galendagahahenekoratuwa           | 21A Hatbalagahagawakoratuwa, Crown        |
| 11 Galandagahahenekoratuwa-alutkella | 22 Hatbalagahagawakoratuwa, T. P. 287,192 |
| 12 Galendagahahenekoratuwa           | 23 Hatbalagahagawakoratuwa, Crown         |

Surveyor-General's Office,  
Colombo, November 25, 1913.

Scale of 8 Chains to an Inch.

February 13, 1914.

J. M. DAVIES,  
Special Officer

A.  
for F

**Kurunegala S. O. No. 751.****Order under Section 4, Sub-section (1), of "The Waste Lands Ordinances of 1897, 1899, 1900, and 1903."**

In the matter of the lands commonly called or known as Gikinigedarahenyaya, Wala (water-hole), Gikinigedarawatta, situate in the village of Gikinigedara, in the Kinyama korale of the Katugampola hatpattu of the Kurunegala District, in the North-Western Province, and of "The Waste Lands Ordinances of 1897, 1899, 1900, and 1903."

WHEREAS in pursuance of section 1 of the said Ordinances it was duly declared and notified on April 28, 1911, that if no claim to the lands commonly called or known as Gikinigedarahenyaya, Wala (water-hole), Gikinigedarawatta, situate in the village of Gikinigedara, in the Kinyama korale of the Katugampola hatpattu of the Kurunegala District, in the North-Western Province, containing in extent 86 acres 3 roods and 20 perches, and shown as lots 4, 5, 6, in preliminary plan 1,390 and in the annexed diagram, was made to John Murray Davies, Special Officer appointed under section 28 of the said Ordinances, within the period of three months from the date specified in the said notice, such lands would be declared the property of the Crown, and dealt with on account of the Crown (*vide* Notice No. 4,067):

And whereas (1) Warnakulasuriya Anthony Dabarera, (2) Warnakula Wirasuriya Joseph Fernando made claim thereto, and I, John Murray Davies, Special Officer appointed under section 28 of the said Ordinances, made due inquiry into such claim, and whereas the said claimant and I, with the consent of His Excellency the Governor, came to an agreement in writing dated August 4, 1911, concerning the said lands, under section 4, sub-section (1), of the said Ordinances, whereby it was agreed that the said claimants should be declared the purchasers of the said lands upon payment, on or before October 4, 1911, to the Settlement Officer, of a sum of Three Thousand Rupees (Rs. 3,000) only, as the purchase amount of the said lands, and whereas the said amount has been duly paid by the said claimants, they are hereby, in pursuance of the agreement afore-mentioned, declared to be the purchasers of the said lands, as more fully described herein below.

*Description of the Lands referred to.*

The following lots situated in the village of Gikinigedara, in the Kinyama korale of the Katugampola hatpattu of the Kurunegala District, in the North-Western Province, as described in the annexed diagram:—

## Preliminary plan 1,390.

Situation: Gikinigedara village in Kinyama korale of Katugampola hatpattu of Kurunegala District.

Lot.	Name of Land.	Extent, A. R. P.
4	Gikinigedarahenyaya	80 1 13
5	Wala (water-hole)	0 1 12
6	Gikinigedarawatta	6 0 35
		86 3 20

and bounded as follows: on the north by (Kolandaluwa-ela) the village limit of Kolandaluwa; on the east by the boundary limit of Baladora Gandahaye korale; on the south by the village limit of Ihala Talanpola, the village limit of Pahala Talanpola; on the west by Gikinigedarahenyaya (reservation for road) to be declared the property of the Crown under the Waste Lands Ordinances.

[For Diagram see page 682.]

**Kurunegala S. O. No. 752.****Order under Section 4, Sub-section (1), of "The Waste Lands Ordinances of 1897, 1899, 1900, and 1903,"  
declaring Lands to be Crown Property.**

In the matter of the lands commonly called or known as Gikinigedarahenyaya, Gikinigedarahenyaya (reservation for stream), &c., situate in the village of Gikinigedara, in the Kinyama korale of the Katugampola hatpattu of the Kurunegala District, in the North-Western Province, and of "The Waste Lands Ordinances of 1897, 1899, 1900, and 1903."

WHEREAS in pursuance of section 1 of the said Ordinances it was duly notified on April 28, 1911, that if no claim to the lands commonly called or known as Gikinigedarahenyaya, Gikinigedarahenyaya (reservation for stream), &c., situate in the village of Gikinigedara, in the Kinyama korale of the Katugampola hatpattu of the Kurunegala District, in the North-Western Province, containing in extent 66 acres 1 rood and 27 perches, and shown as lots 1, 1A, 1B, 1C, 3, 4A, and unlotted roads and streams in preliminary plan 1,390 and in the annexed diagram, was made to John Murray Davies, Special Officer appointed under section 28 of the said Ordinances, within the period of three months from the date specified in such notice, such lands would be declared the property of the Crown, and dealt with on account of the Crown (*vide* Notice No. 4,067):

And whereas (1) Warnakulasuriya Anthony Dabarera, (2) Warnakula Wirasuriya Joseph Fernando, (3) Vidanehenayalage Pina Vidane Henaya, (4) ditto Appuwa Henaya, (5) ditto Kira, (6) Singappuli Henayalage Ukkuwa made claim thereto, and whereas the said 1st and 2nd claimants came to an agreement in writing dated August 4, 1911, whereby in consideration of their being declared the purchasers of lots 5, 6, and part of lot 4, now shown as lot 4 in block survey preliminary plan 1,390, for a sum of Rs. 3,000, they withdrew claim to the said lots, and whereas the 3rd to 6th claimants withdrew claims to the said lots, I, John Murray Davies, Special Officer appointed under section 28 of the said Ordinances, under and by virtue of the powers vested in me in that behalf by section 4 of the said Ordinances, do hereby, on February 26, 1914, order and declare, under section 4, sub-section (1), of the said Ordinances, that the said lands, as more fully described herein below, are the property of the Crown.

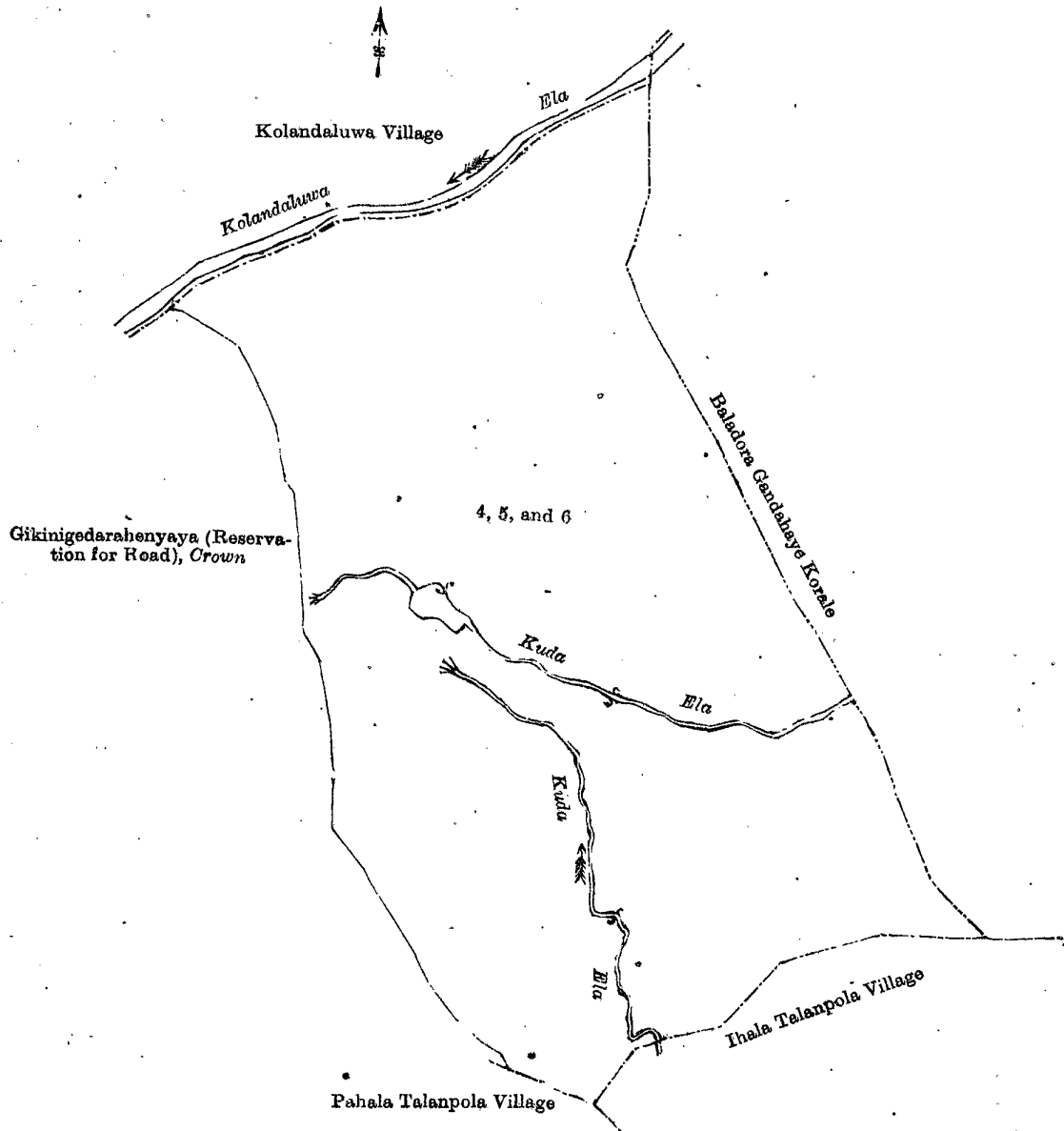
*Description of the Lands referred to.*

The following lots situated in the village of Gikinigedara, in the Kinyama korale of the Katugampola hatpattu of the Kurunegala District, in the North-Western Province, as described in the annexed diagram:—

## Preliminary plan 1,390.

Situation: Gikinigedara village in Kinyama korale of Katugampola hatpattu of Kurunegala District.

Lot.	Name of Land.	Extent, A. R. P.
1	Gikinigedarahenyaya	50 1 1
1A	Do. (reservation for stream)	2 3 33
1B	Do. (reservation for road)	0 0 8
1C	Do. (do.)	0 0 32



Surveyor-General's Office,  
Colombo, February 2, 1914.

Scale of 8 Chains to an Inch.

G. K. THORNBILL,  
for Surveyor-General.

February 26, 1914.

J. M. DAVIES,  
Special Officer.

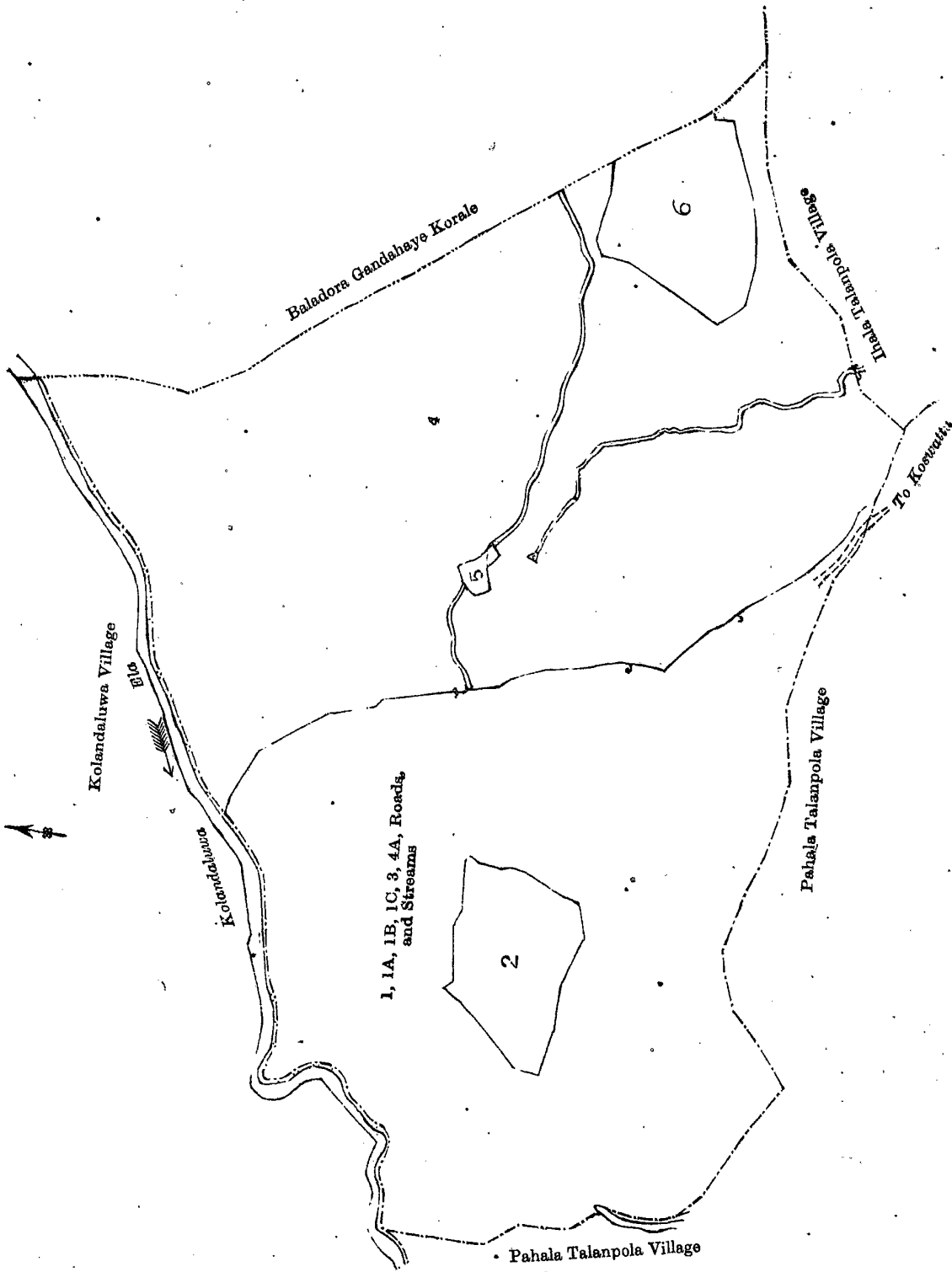
Lot.	Name of Land.	Extent, A. R. P.
3	Gikinigedarawewa (tank and bund)	9 3 16
4A	Gikinigedarahenyaya (reservation for road)	1 2 21
—	Roads	0 3 23
—	Streams	0 2 13
		66 1 27

and bounded as follows: on the north by the (Kolandaluwa-ela) the village limit of Kolandaluwa; on the east by the boundary of Baladora Gandahaye korale; on the south by the village limit of Ihala Talanpola, the village limit of Pahala Talanpola; on the west by the village limit of Pahala Talanpola.

NOTE.—The following lots lying within the above boundaries are excluded from this order, and their aggregate acreage of 92 acres and 11 perches is not included in the acreage of 66 acres 1 rood and 27 perches given above:—

Preliminary plan 1,390.

Lot.	Name of Land.	Extent, A. R. P.	Lot.	Name of Land.	Extent, A. R. P.
2	Gikinigedarawela	5 0 31	6	Gikinigedarawatta	6 0 35
4	Gikinigedarahenyaya	80 1 13			
5	Wala (water-hole)	0 1 12			92 0 11



Surveyor-General's Office,  
Colombo, February 2, 1914.

Scale of 8 Chains to an Inch.

G. K. THORNHILL,  
for Surveyor-General.

February 26, 1914.

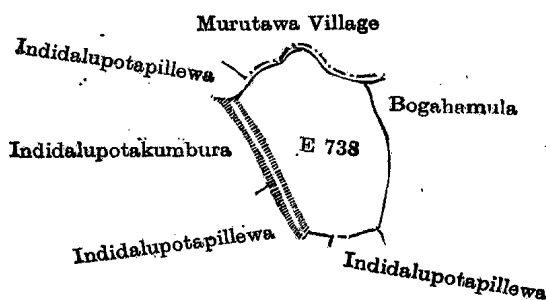
J. M. DAVIES,  
Special Officer.

## Kurunegala S. O. No. 753.

Order under Section 4, Sub-section (1), of "The Waste Lands Ordinances of 1897, 1899, 1900, and 1903,"  
declaring Land to be Crown Property.

In the matter of the land commonly called or known as Indidalupota-amuna (small tank), situate in the village of Atalla, in the Ihalawisideke korale of the Hiriyala hatpattu of the Kurunegala District, in the North-Western Province, and of "The Waste Lands Ordinances of 1897, 1899, 1900, and 1903."

THE notice required by section 1 of the said Ordinances having been duly published in manner prescribed by that section in respect of the above-named land (*vide* Notice No. 4,812), and a claim having been made to the said land by Tikiri Banda, Arachchi of Wadupola, the said claimant having been duly called upon by me by a notice in writing under section 4, sub-section (1), of the said Ordinances, duly served upon him to produce before me the evidence and documents upon which he might rely in proof of his claim, and not having so appeared or produced such evidence and documents, I, Mungo Tennent Archibald, Special Officer appointed under section 29 of the said Ordinances, do hereby, on February 15, 1914, order and declare under section 4, sub-section (1), of the said Ordinances, that the said land, commonly called or known as Indidalupota-amuna (small tank), situate in the village of Atalla, in the Ihalawisideke korale of the Hiriyala hatpattu of the Kurunegala District, in the North-Western Province, containing in extent 3 roods and 7 perches and shown as lot E 738 in preliminary plan 1,777, and in the annexed diagram, and bounded as follows: on the north by Indidalupotapillewa sold by the Crown, the village limit of Murutawa; on the east by Bogahamula claimed by Tikiri Banda, Arachchi; on the south by Indidalupotapillewa sold by the Crown; and on the west by Indidalupotapillewa sold by the Crown, Indidalupotakumbura claimed by Tikiri Banda, is the property of the Crown.



Surveyor-General's Office,  
Colombo, January 27, 1913.

Scale of 4 Chains to an Inch.

A. H. G. DAWSON,  
for Surveyor-General.

February 15, 1914.

M. T. ARCHIBALD,  
Special Officer.

## Kurunegala S. O. No. 754.

Order under Section 2 of "The Waste Lands Ordinances of 1897, 1899, 1900, and 1903,"  
declaring Lands to be Crown Property.

In the matter of the lands commonly called or known as Kuda-oya, Pannala-ela, Hettikanda-ela, situate in the village of Nungomuwa, in the Udukaha Korale East of the Dambadeni hatpattu of the Kurunegala District, in the North-Western Province, and of "The Waste Lands Ordinances of 1897, 1899, 1900, and 1903."

THE notice required by section 1 of "The Waste Lands Ordinances of 1897, 1899, 1900, and 1903," having been duly published in manner prescribed by that section in respect of the above-named lands (*vide* Notice No. 5,087), and no claim having been made to the said lands or to any interest therein within the period of three months from the date specified in the said notice, I, Mungo Tennent Archibald, Special Officer appointed under section 28 of the said Ordinances, under and by virtue of the powers vested in me in that behalf by section 2 of the said Ordinances, do hereby, on March 25, 1914, order and declare that the said lands, as more fully described herein below, situate in the village of Nungomuwa, in the Udukaha Korale East of the Dambadeni hatpattu of the Kurunegala District, in the North-Western Province, and shown as lot 2½, 2¼, and 2¼ in preliminary plan 420 and in the annexed diagrams, and containing in extent 6 acres 3 roods and 1 perch, are the property of the Crown.

## Description of the Lands referred to.

The following lots situated in the village of Nungomuwa, in the Udukaha Korale East of the Dambadeni hatpattu of the Kurunegala District, in the North-Western Province, as described in the annexed diagrams:—

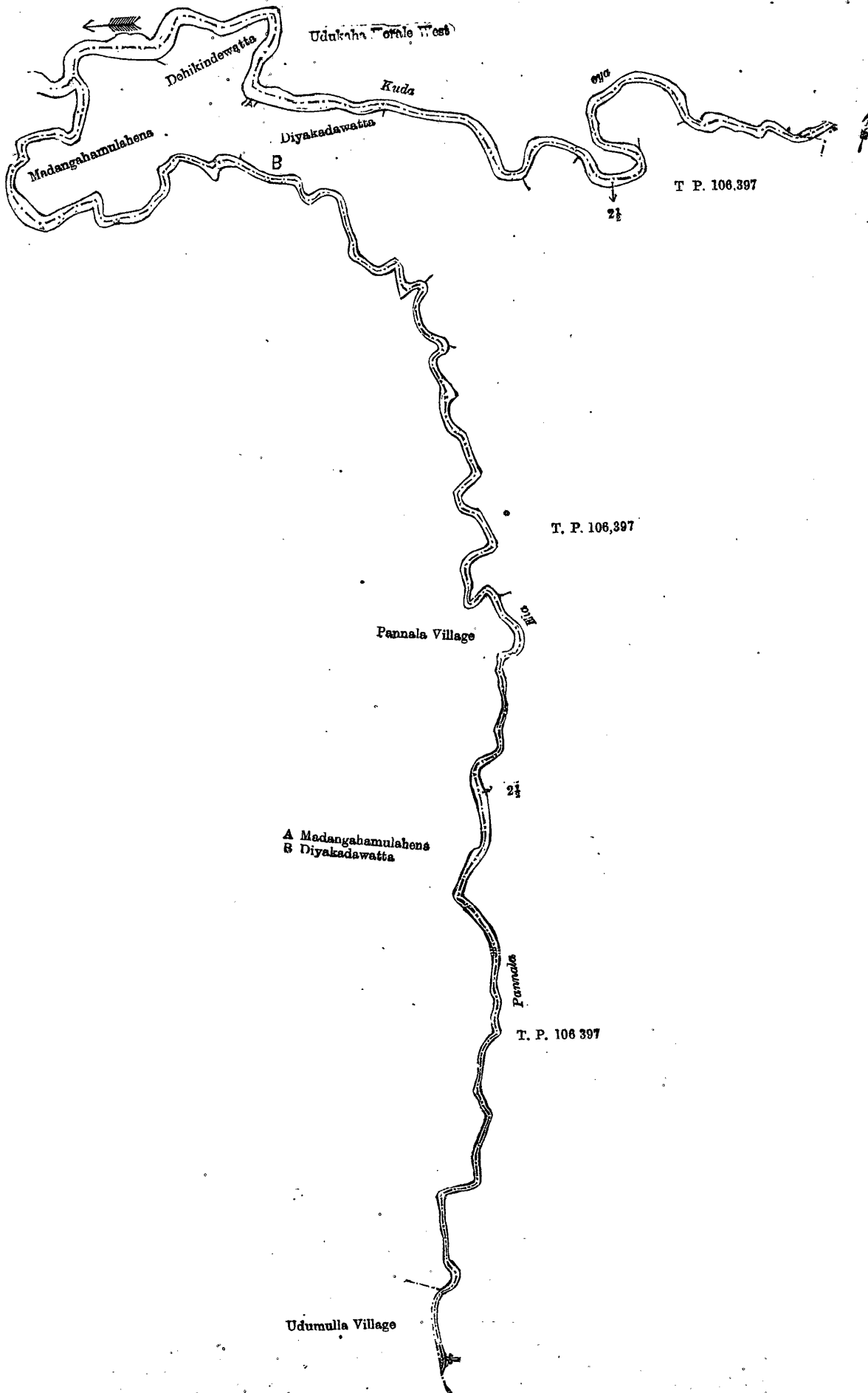
## I.—Preliminary plan 420.

Situation: Nungomuwa village in Udukaha Korale East of Kurunegala District:

Lot.	Name of Land.	Extent, A. R. P.
2½	Kuda-oya	5 2 34

and bounded as follows: on the north by the boundary of the Udukaha Korale West; on the east by T. P. 106,397, Diyakadawatta claimed by Adikarimudiyanselage Ukku Banda, Madangahamulahena claimed by Durainna Kiriya, Dehikindewatta claimed by Otara Bemmullegedara Menika, Madangahamulahena claimed by Durainna Kiriya, Diyakadawatta claimed by Adikarimudiyanselage Ukku Banda, T. P. 106,397, the Pannala-ela, T. P. 106,397; on the south by the village limit of Udumulla; on the west by the village limit of Udumulla, the village limit of Pannala, the boundary of the Udukaha Korale West.





General's Office,  
Ceylon, November 5, 1913.

Scale of 8 Chains to an Inch.

A. J. WICKWAR,  
Surveyor-General.

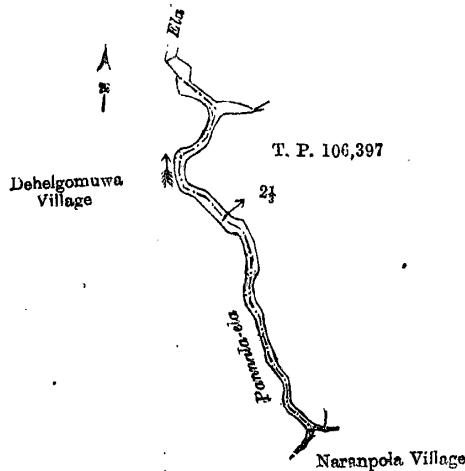
D 7

## II.—Preliminary plan 420.

Situation: Nungomuwa village in Udukaha Korale East of Kurunegala District.

Lot.	Name of Land.	Extent, A. R. P.
2½	Pannala-ela	0 2 0

and bounded as follows: on the north by an ela; on the east by T. P. 106,397; on the south by the village limit of Naranpola; on the west by the village limit of Dehelgomuwa.



Surveyor-General's Office,  
Colombo, November 5, 1913.

Scale of 8 Chains to an Inch.

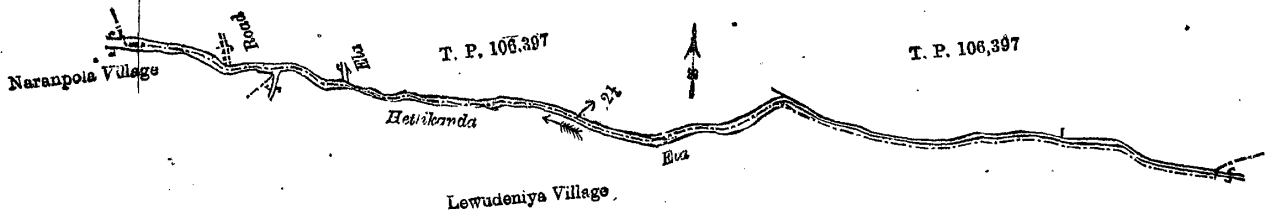
A. J. WICKWAR,  
for Surveyor-General.

## III.—Preliminary plan 420.

Situation: Nungomuwa village in Udukaha Korale East of Kurunegala District.

Lot.	Name of Land.	Extent, A. R. P.
2½	Hettikanda-ela	0 2 7

and bounded as follows: on the north by a road, T. P. 106,397; on the east by the village limit of Lewudeniya; on the south by the village limit of Lewudeniya, the village limit of Naranpola; on the west by the village limit of Naranpola.



Surveyor-General's Office,  
Colombo, November 5, 1913.

Scale of 8 Chains to an Inch.

A. J. WICKWAR,  
for Surveyor-General.

March 25, 1914.

M. T. ARCHIBALD,  
Special Officer.

## Kurunegala S. O. No. 755.

Order under Section 2 of "The Waste Lands Ordinances of 1897, 1899, 1900, and 1903,"  
declaring Lands to be Crown Property.

In the matter of the lands commonly called or known as Hiripitiyawewa (tank), Nikadalupotahenyaya (Government dispensary and premises), Hiripitiyawewa (tank), situate in the village of Nikadalupota, in the Mahagalboda Egoda korale of the Hiriyala hatpattu of the Kurunegala District, in the North-Western Province, and of "The Waste Lands Ordinances of 1897, 1899, 1900, and 1903."

THE notice required by section 1 of "The Waste Lands Ordinances of 1897, 1899, 1900, and 1903," having been duly published in manner prescribed by that section in respect of the above-named lands (*vide* Notice No. 5,089), and no claim having been made to the said lands or to any interest therein within the period of three months from the date specified in the said notice, I, John Murray Davies, Special Officer appointed under section 28 of the said Ordinances, under and by virtue of the powers vested in me in that behalf by section 2 of the said Ordinances, do hereby, on March 25, 1914, order and declare that the said lands, as more fully described herein below, situate in the village of Nikadalupota, in the Mahagalboda Egoda korale of the Hiriyala hatpattu of the Kurunegala District, in the North-Western Province, and shown as lots R 1016H1, R 1016K, R 1016L, R 1016M in preliminary plan 2,011 and in the annexed diagrams, and containing in extent 1 acre and 26 perches, are the property of the Crown.

Description of the Lands referred to.

The following lots situated in the village of Nikadalupota, in the Mahagalboda Egoda korale of the Hiriyala hatpattu of the Kurunegala District, in the North-Western Province, as described in the annexed diagrams:—

T.—Preliminary plan 2,011 (supplementary).

Situation: Nikadalupota village in Mahagalboda Egoda korale of Kurunegala District.

Lot.	Name of Land.	Extent, A. R.
R 1016H1	Hiripitiyawewa (tank)	0 0

and bounded as follows: on the north by Hiripitiyawewa (tank) belonging to Crown; on the east by Nikadalupotahena sold by the Crown; on the south and west by the village limit of Hiripitiya.



Surveyor-General's Office,  
Colombo, November 12, 1913.

Scale of 4 Chains to an Inch.

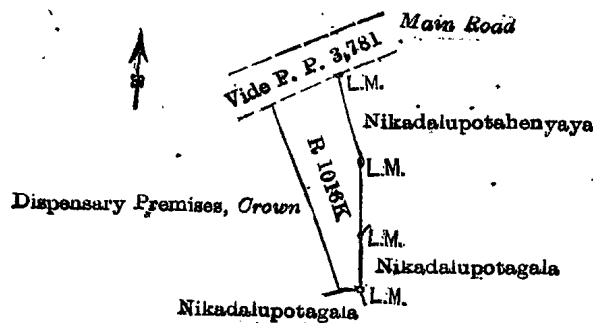
A. J. WICKWAR,  
for Surveyor-General.

II.—Preliminary plan 2,011 (supplementary).

Situation: Nikadalupota village in Mahagalboda Egoda korale of Kurunegala District.

Lot.	Name of Land.	Extent, A. R. P.
R 1016K	Nikadalupotahenyaya (Government dispensary and premises)	0 1 27

and bounded as follows: on the north by main road; on the east by Nikadalupotahenyaya sold by the Crown, Nikadalupotagala sold by the Crown; on the south by Nikadalupotagala sold by the Crown; on the west by dispensary premises belonging to Crown.



Surveyor-General's Office,  
Colombo, November 12, 1913.

Scale of 4 Chains to an Inch.


A. J. WICKWAR,  
for Surveyor-General.

III.—Preliminary plan 2,011 (supplementary).

Situation: Nikadalupota village in Mahagalboda Egoda korale of Kurunegala District.

Lot.	Name of Land.	Extent, A. R. P.
R 1016L	Hiripitiyawewa (tank)	0 0 37

and bounded as follows: on the north by Nikadalupotahenyaya sold by the Crown; on the east and south by the village limit of Hiripitiya; on the west by Nikadalupotahenyaya sold by the Crown.



Surveyor-General's Office,  
Colombo, November 12, 1913.

Scale of 4 Chains to an Inch.

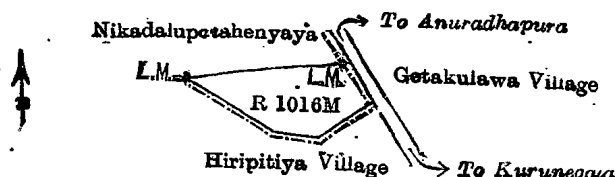
A. J. WICKWAR,  
for Surveyor-General.

IV.—Preliminary plan 2,011 (supplementary).

Situation: Nikadalupota village in Mahagalboda Egoda korale of Kurunegala District.

Lot.	Name of Land.	Extent, A. R. P.
R 1016M	Hiripitiyawewa (tank)	0 1 30

and bounded as follows: on the north by Nikadalupotahenyaya sold by the Crown; on the east by the village limit of Getakulawa (the road from Anuradhapura to Kurunegala); on the south and west by the village limit of Hiripitiya.



Surveyor-General's Office,  
Colombo, November 12, 1913.

Scale of 4 Chains to an Inch.

A. J. WICKWAR,  
for Surveyor-General.

J. M. DAVIES,  
Special Officer.

March 25, 1914.

## Kurunegala S. O. No. 756.

Order under Section 2 of "The Waste Lands Ordinances of 1897, 1899, 1900, and 1903,"  
declaring Lands to be Crown Property.

In the matter of the lands commonly called or known as Kolongahamulahena, school and resthouse premises, &c., situate in the village of Kuliypitiya, in the Yatikaha Korale South of the Katugampola hatpattu of the Kurunegala District, in the North-Western Province, and of "The Waste Lands Ordinances of 1897, 1899, 1900, and 1903."

THE notice required by section 1 of "The Waste Lands Ordinances of 1897, 1899, 1900, and 1903," having been duly published in manner prescribed by that section in respect of the above-named lands (*vide* Notice No. 4,739), and no claim having been made to the said land or to any interest therein within the period of three months from the date specified in the said notice, I, John Murray Davies, Special Officer appointed under section 28 of the said Ordinances, under and by virtue of the powers vested in me in that behalf by section 2 of the said Ordinances, do hereby, on February 26, 1914, order and declare that the said lands, as more fully described herein below, situate in the village of Kuliypitiya, in the Yatikaha Korale South of the Katugampola hatpattu of the Kurunegala District, in the North-Western Province, and shown as lots 2J, 6, 9A, 9B, 9D, 9H, 25, 9J, 21, 23, 26, 15B, 22, and 24 in preliminary plan 978 and in the annexed diagrams, and containing in extent 15 acres 2 roods and 29 perches, are the property of the Crown.

*Description of the Lands referred to.*

The following lots situated in the village of Kuliypitiya, in the Yatikaha Korale South of the Katugampola hatpattu of the Kurunegala District, in the North-Western Province, as described in the annexed diagrams:—

## I.—Preliminary plan 978.

Situation: Kuliypitiya village in Yatikaha Korale South of Kurunegala District.

Lot.	Name of Land.	Extent, A. R. P.
2J	Kolongahamulahena	0 1 7

and bounded as follows: on the north by the village limit of Pallepitiya; on the east by Kongahamulahena sold by the Crown; on the south by Kongahamulahena sold by the Crown, Kolongahamulahena sold by the Crown; on the west by Kolongahamulahena sold by the Crown.



Surveyor-General's Office,  
Colombo, November 22, 1912.

Scale of 8 Chains to an Inch.

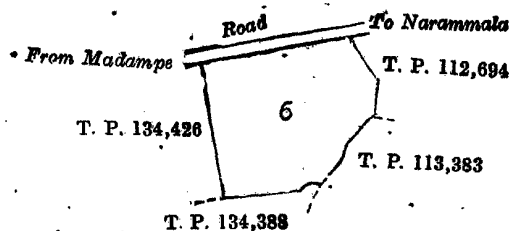
A. H. G. DAWSON,  
for Surveyor-General.

## II.—Preliminary plan 978.

Situation: Kuliypitiya village in Yatikaha Korale South of Kurunegala District.

Lot.	Name of Land.	Extent, A. R. P.
6	School and resthouse premises	4 0 6

and bounded as follows: on the north by the road from Madampe to Narammala; on the east by T. Ps. 112,694 and 113,383; on the south by T. P. 134,388; on the west by T. P. 134,426.



Surveyor-General's Office,  
Colombo, November 22, 1912.

Scale of 8 Chains to an Inch.

A. H. G. DAWSON,  
for Surveyor-General.

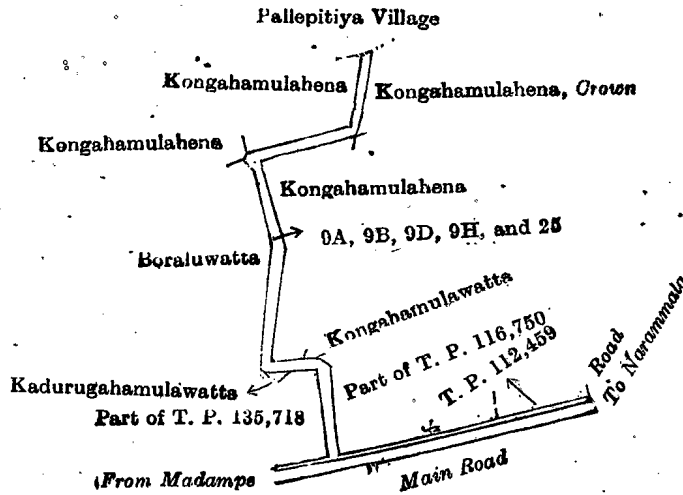
## III.—Preliminary plan 978.

Situation: Kuliypitiya village in Yatikaha Korale South of Kurunegala District.

Lot.	Name of Land.	Extent, A. R. P.
9A	Gansabhawa road (part of T. P. 116,750)	0 0 19
9B	Main road (part of T. P. 135,718)	0 0 20
9D	Gansabhawa road	0 0 6
9H	Main road	0 0 5
25	Gansabhawa road	0 3 1

I 0 11

and bounded as follows: on the north by the village limit of Pallepitiya; on the east by Kongahamulahena claimed by the Crown, Kongahamulahena sold by the Crown, Kongahamulawatta claimed by L. Nugawela, Ratemahatmaya, part of T. P. 116,750, T. P. 112,459; on the south by the road from Narammala to Madampe; on the west by part of T. P. 135,718, Kadurugahamulawatta claimed by Simon Amarasekera and others, Boraluwatta sold by the Crown, Kongahamulahena sold by the Crown.



Surveyor-General's Office,  
Colombo, November 22, 1912.

Scale of 8 Chains to an Inch.


A. H. G. DAWSON,  
for Surveyor-General.

IV.—Preliminary plan 978.

Situation : Kuliypitiya village in Yatikaha Korale South of Kurunegala District.

Lot.	Name of Land.	Extent, A. R. P.
9J	Main road (part of T. P. 116,752)	0 0 2

and bounded as follows : on the north and east by the village limit of Aswedduma ; on the south by part of T. P. 116,752 ; on the west by a road.



Surveyor-General's Office,  
Colombo, November 22, 1912.

Scale of 8 Chains to an Inch.

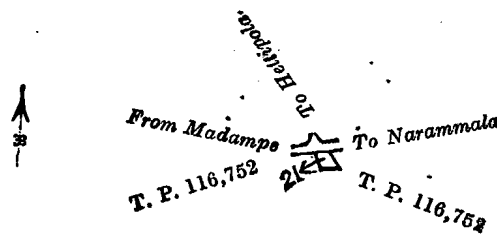
A. H. G. DAWSON,  
for Surveyor-General.

V.—Preliminary plan 978.

Situation : Kuliypitiya village in Yatikaha Korale South of Kurunegala District.

Lot.	Name of Land.	Extent, A. R. P.
21	Ambalama	0 0 6

and bounded as follows : on the north by the road from Madampe to Narammala ; on the east, south, and west by T. P. 116,752.



Surveyor-General's Office,  
Colombo, November 22, 1912.

Scale of 8 Chains to an Inch.

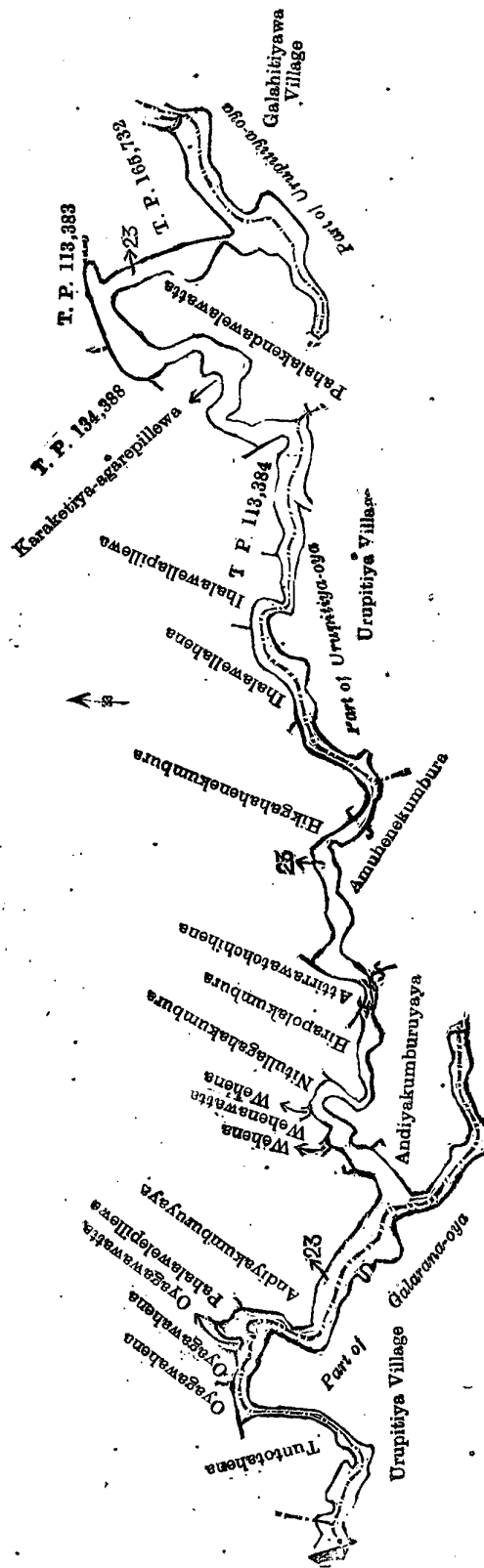
A. H. G. DAWSON,  
for Surveyor-General.

VI.—Preliminary plan 978.

Situation : Kuliypitiya village in Yatikaha Korale South of Kurunegala District.

Lot.	Name of Land.	Extent, A. R. P.
23	Dandagamuwa-oya	6 2 8

and bounded as follows : on the north by Oyagawahena claimed by D. M. Gunarat Banda Appuhami and another, Oyagawahena claimed by D. M. Kiri Menika and another, Oyagawawatta claimed by ditto, Pahalawelepillewa claimed by D. M. Kiri Menika and another, Andiyakumburuyaya (private), Wehena claimed by D. M. Kiri Banda and others, Wehenawatta claimed by ditto, Wehena claimed by ditto, Nitullagahakumbura claimed by Bannaikē Mudiyansele Appuhami, Attirrawatchchihena claimed by Bannaikē Mudiyansele Wannihami and another, Higgahahenekumbura claimed by Bannaikē Mudiyansele Mudalihamy and others, Ihalawellahena claimed by D. M. Manuhami, Ihalawellapillewa claimed by Simon Amarasekera and others, T. P. 113,384, Karaketiya-agarepillewa claimed by S. Amarasekera and others, T. Ps. 134,388, 113,383 ; on the east by T. P. 165,732, part of Urupitiya-oya (the village limit of Galahitiyawa) ; on the south by part of Urupitiya-oya (the village limit of Galahitiyawa), Pahalakendawelawatta claimed by H. M. Punchi Menika, part of Urupitiya-oya (the village limit of Urupitiya), Amuhenekumbura claimed by D. M. Herathami and others, Andiyakumburuyaya (private), part of Galarana-oya (the village limit of Urupitiya) ; on the west by Tuntotahena sold by the Crown.



Surveyor-General's Office,  
Colombo, November 22, 1912.

Scale of 8 Chains to an Inch.

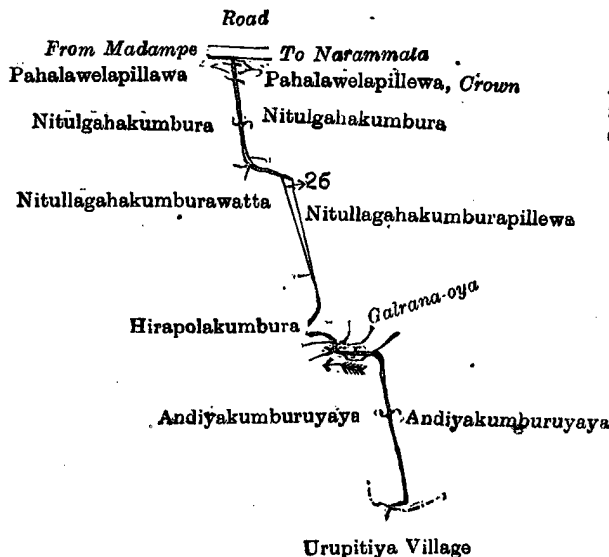
A. H. G. DAWSON,  
for Surveyor-General.

## VII.—Preliminary plan 978.

Situation: Kuliyaipitiya village in Yatikaha Korale South of Kurunegala District.

Lot.	Name of Land.	Extent, A. R. P.
26	Gansabhawa road	0 0 39

and bounded as follows: on the north by the road from Madampe to Narammala; on the east by Pahalawelapillewa claimed by the Crown, Nitulgahakumbura claimed by Bannaikē Mudiyansele Manelhami and others, Nitullagahakumbura claimed by B. M. Manelhami and others, the Galrana-oya, Andiyakumburuyaya (private); on the south by the village limit of Urupitiya; on the west by Andiyakumburuyaya (private), the Galrana-oya, Hirapolakumbura claimed by Bannaikē Mudiyansele Appuhami, Nitullagahakumburawatta claimed by B. M. Appuhami, Nitulgahakumbura claimed by B. M. Appuhami and others, Pahalawelapillewa claimed by D. M. Appuhami and others.



Surveyor-General's Office,  
Colombo, November 22, 1912.

Scale of 8 Chains to an Inch.

A. H. G. DAWSON,  
for Surveyor-General.

## VIII.—Preliminary plan 978.

Situation: Kuliyaipitiya village in Yatikaha Korale South of Kurunegala District.

Lot.	Name of Land.	Extent, A. R. P.
15B	Road	0 0 4
22	Main road	3 1 0
24	Road	0 0 26
		3 1 30

and bounded as follows: on the north by Migahamulawatta claimed by D. M. Menuhami, Kadurugahamulawatta claimed by D. M. Herathamy and others, Ambagahamulawatta claimed by D. M. Banda and Appuhamy, Siyambalagahamulawatta claimed by Jayakodi Arachchige Don Siriwardene Appuhami, Godawelawatta claimed by D. M. Kiri Menika, Parana-watta claimed by Bannaikē Mudiyansele Wannihami, Kongahamulahena claimed by D. M. Punchihami, T. P. 129,716, Kadurugahamulawatta claimed by Kana Kylassem Pullai, Kadurugahamulawatta claimed by D. M. Kiri Menika and another, Boraluwatta claimed by the Kuliyaipitiya Church, Palliyawatta claimed by ditto, main road belonging to the Crown, Horagahamulahena belonging to D. M. Appuhami and another, main road, T. P. 116,751; on the east by the village limit of Aswedduma, main road, T. P. 116,752; on the south by T. P. 116,752, Ambalama claimed by Manuhami Arachchi, T. P. 112,694, school and resthouse premises claimed by the Crown, T. P. 134,426, Timbirigahamulahena claimed by James Karunatilake, Dankelehena claimed by Ana Sena Segō Abdul Cader, Bogahapitiyadeniya claimed by Dissanayake Mudiyansele Menuhami and another, Ihalawellahena claimed by D. M. Menuhami, Kajugahamulawatta claimed by ditto, Kadurugahamulawatta claimed by the trustees of Kuliyaipitiya Church and others, Ihalawellawatta claimed by Ana Chena Chuna Abdul Cader, Ihalawellapillewa claimed by Ana Shena Suna Abdul Cader and others, Ihalawellapillewa claimed by B. M. Lorain Perera, Ihalawellapillewa claimed by D. M. Kiri Banda and Appuhami, Ihalawellapillewa claimed by Wasala Mudiyansele Halpe Banda, Ihalawellapillewa claimed by D. M. Kiri Menika and others, Ihalawellapillewa claimed by Ana Shena Suna Abdul Cader, Ihalawellapillewa claimed by B. M. Lorain Perera, Ihalawellapillewa claimed by Ana Shena Suna Abdul Cader, Pahalawellapillewa claimed by Wanigasingage Karalinahami, Pahalawellapillewa claimed by Chandrasekera Mudiyansele Banda, Korala, Pahalawellapillewa claimed by Bannayaka Mudiyansele Manelhami and others, Pahalawellapillewa claimed by the Crown, Pahalawellapillewa claimed by D. M. Appuhami and others, Andiyakumburuyaya (private), Kajugahamulawatta claimed by D. M. Punchi Kiri Banda and others, Oyagawawatta claimed by D. M. Kiri Menika and another; on the west by the village limit of Kadurugashena.

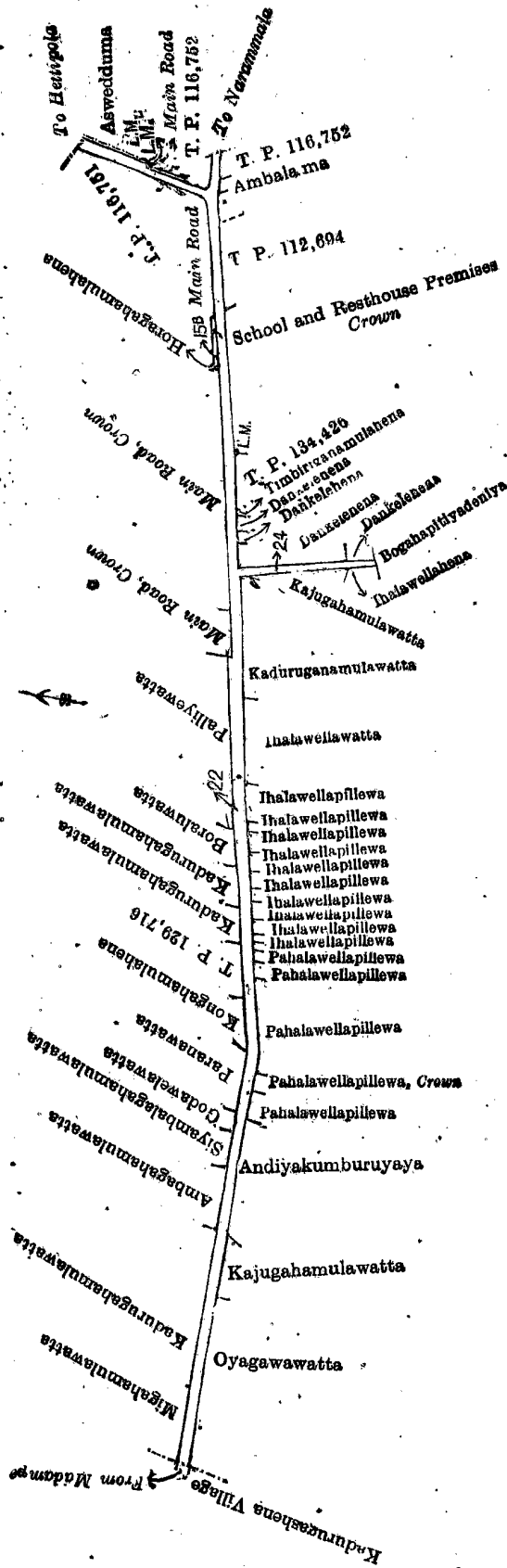
[For Diagram see page 692.]

## Kurunegala S. O. No. 757.

Order under Section 2 of "The Waste Lands Ordinances of 1897, 1899, 1900, and 1903,"  
declaring Lands to be Crown Property.

In the matter of the lands commonly called or known as Wana-ela (channel and bund), Railway reservation, situate in the village of Konwewa, in the Mahagalboda Egoda korale of the Hiriyala hatpattu of the Kurunegala District, in the North-Western Province, and of "The Waste Lands Ordinances of 1897, 1899, 1900, and 1903."

THE notice required by section 1 of "The Waste Lands Ordinances of 1897, 1899, 1900, and 1903," having been duly published in manner prescribed by that section in respect of the above-named lands (*vide* Notice No. 5,077), and no claim having been made to the said lands or to any interest therein within the period of three months from the date specified in the said notice, I, John Murray Davies, Special Officer appointed under section 28 of the said Ordinances, under and



Surveyor-General's Office,  
Colombo, November 22, 1912.

Scale of 8 Chains to an Inch.

A. H. G. DAWSON,  
for Surveyor-General.

February 26, 1914.

J. M. DAVIES,  
Special Officer.



by virtue of the powers vested in me in that behalf by section 2 of the said Ordinances, do hereby, on March 9, 1914, order and declare that the said lands, as more fully described herein below, situate in the village of Konwewa, in the Mahagalboda Egoda korale of the Hiriyala hatpattu of the Kurunegala District, in the North-Western Province, and shown as lots E 1067A, Q 1178, R 1178, S 1178, U 1178, E 1067½ in preliminary plans 2,039 and 2,413 and in the annexed diagrams, and containing in extent 1 acre 3 roods and 27·75 perches, are the property of the Crown.

*Description of the Lands referred to.*

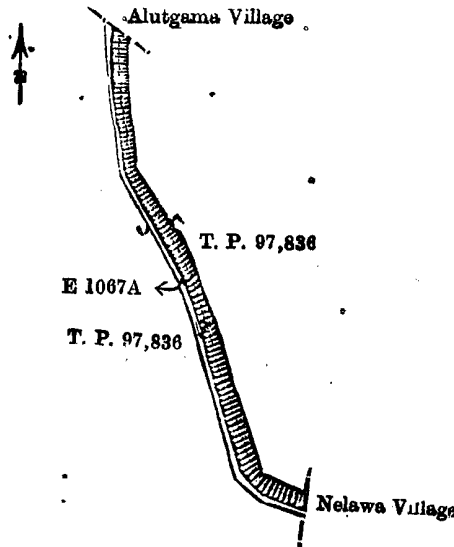
The following lots situated in the village of Konwewa, in the Mahagalboda Egoda korale of the Hiriyala hatpattu of the Kurunegala District, in the North-Western Province, as described in the annexed diagrams:—

I.—Preliminary plan 2,039.

Situation: Konwewa village in Mahagalboda Egoda korale of Hiriyala hatpattu of Kurunegala District.

Lot.	Name of Land.	Extent, A. R. P.
E 1067A	Wana-ela (channel and bund)	0 1 30

and bounded as follows: on the north by the village limit of Alutgama; on the east by T. P. 97,836, the village limit of Nelawa; on the south and west by T. P. 97,836.



Surveyor-General's Office,  
Colombo, October 22, 1913.

Scale of 4 Chains to an Inch.

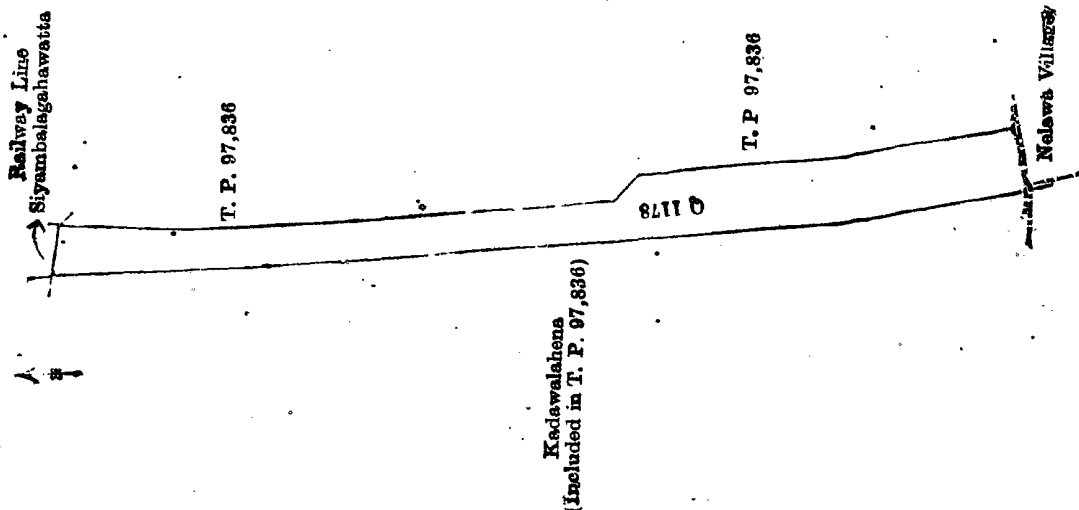
A. J. WICKWAR,  
for Surveyor-General.

II.—Preliminary plan 2,413.

Situation: Konwewa village in Mahagalboda Egoda korale of Hiriyala hatpattu of Kurunegala District.

Lot.	Name of Land.	Extent, A. R. P.
Q 1178	Railway reservation	0 2 6

and bounded as follows: on the north by the railway line, Siyambalagahawatta claimed by Ranhami and another; on the east by T. P. 97,836; on the south by the village limit of Nelawa; on the west by Kadawalahaena claimed by Kiri Banda and others (included in T. P. 97,836).



Surveyor-General's Office,  
Colombo, October 22, 1913.

Scale of 2 Chains to an Inch.

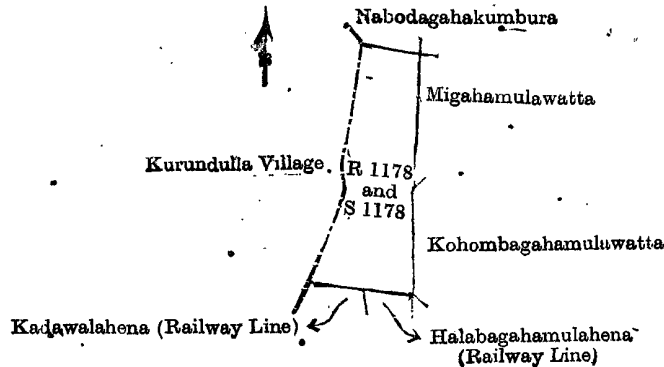
A. J. WICKWAR,  
for Surveyor-General.

III.—Preliminary plan 2,413.

Situation : Konwewa village in Mahagalboda Egoda korale of Hiriyaia hatpattu of Kurunegala District.

Lot.	Name of Land.	Extent, A. R. P.
R 1178	Railway reservation	0 0 15.50
S 1178	Do.	0 0 17.50
		0 0 33

and bounded as follows : on the north by Nabodagahakumbura claimed by Ukkuhami ; on the east by Migahamulawatta claimed by S. Y. M. Punchi Banda and others, Kohombagahamulawatta claimed by Bandalage Appuhamy and others ; on the south by Halabagahamulahena (railway line) claimed by Kiri Banda and others, Kadawalahena (railway line) claimed by Kiri Banda and others ; on the west by the village limit of Kurundulla.



Surveyor-General's Office,  
Colombo, October 22, 1913.

Scale of 2 Chains to an Inch.

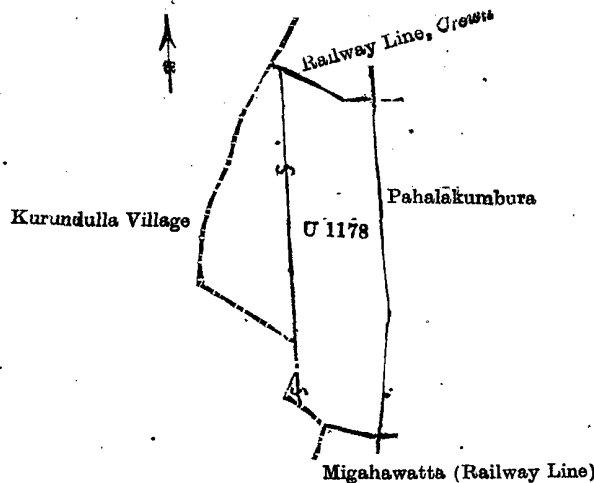
A. J. WICKWAR,  
for Surveyor-General.

IV.—Preliminary plan 2,413.

Situation : Konwewa village in Mahagalboda Egoda korale of Hiriyaia hatpattu of Kurunegala District.

Lot.	Name of Land.	Extent, A. R. P.
U 1178	Railway reservation	0 2 10.75

and bounded as follows : on the north by railway line belonging to Crown ; on the east by Pahalakumbura claimed by Bandalage Appuhamy ; on the south by Migahawatta (railway line) claimed by Banda and another ; on the west by the village limit of Kurundulla.



Surveyor-General's Office,  
Colombo, October 22, 1913.

Scale of 2 Chains to an Inch.

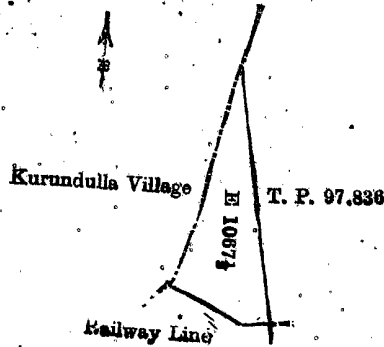
A. J. WICKWAR,  
for Surveyor-General.

V.—Preliminary plan 2,039.

Situation : Konwewa village in Mahagalboda Egoda korale of Hiriyaia hatpattu of Kurunegala District.

Lot.	Name of Land.	Extent, A. R. P.
E 1087½	Railway reservation	0 0 28

and bounded as follows : on the north and east by T. P. 97,836 ; on the south by railway line claimed by Ukkuhamy ; on the west by the village limit of Kurundulla.



Surveyor-General's Office,  
Colombo, October 22, 1913.

Scale of 2 Chains to an Inch.

A. J. WICKWAR,  
for Surveyor-General.

March 9, 1914.

J. M. DAVIES,  
Special Officer.

**Uva S. O No. 1,726.**

**Order under Section 4, Sub-section (1), of "The Waste Lands Ordinances of 1897, 1899, 1900, and 1903."**

In the matter of the land commonly called or known as Elmandiyehena, situate in the village of Alanmulla, in the Medagam pattu korale of the Wellassa division, in the Province of Uva, and of "The Waste Lands Ordinances of 1897, 1899, 1900, and 1903."

WHEREAS in pursuance of section 1 of the said Ordinances it was duly declared and notified on December 6, 1907, that if no claim to the land commonly called or known as Elmandiyehena, situate in the village of Alanmulla, in the Medagam pattu korale of the Wellassa division, in the Province of Uva, containing in extent 5 acres and 27 perches, and shown as lot 46T in preliminary plan 166 and in the annexed diagram, was made to John George Fraser, Special Officer appointed under section 28 of the said Ordinances, within the period of three months from the date specified in the said notice, such land would be declared the property of the Crown, and dealt with on account of the Crown (*vide* Notice No. 2,907):

And whereas Weliwattegedara Banda made claim thereto, and John George Fraser and John Still, Special Officers appointed under section 28 of the said Ordinances, made due inquiry into such claim, and whereas the said claimant and the aforesaid John Still, with the consent of His Excellency the Governor, came to an agreement in writing dated June 17, 1909, concerning the said land, under section 4, sub-section (1), of the said Ordinances, whereby it was agreed that the said claimant should be declared the purchaser of the said land upon payment of a sum of Thirty-seven Rupees and Fifty Cents (Rs. 37.50) only, as the purchase amount of the said land, and whereas the said amount has been duly paid by the said claimant, he is hereby, in pursuance of the agreement afore-mentioned, declared to be the purchaser of the said land, as more fully described herein below.

*Description of the Land referred to.*

The following lot situated in the village of Alanmulla, in the Medagam pattu korale of the Wellassa division, in the Province of Uva, as described in the annexed diagrams:—

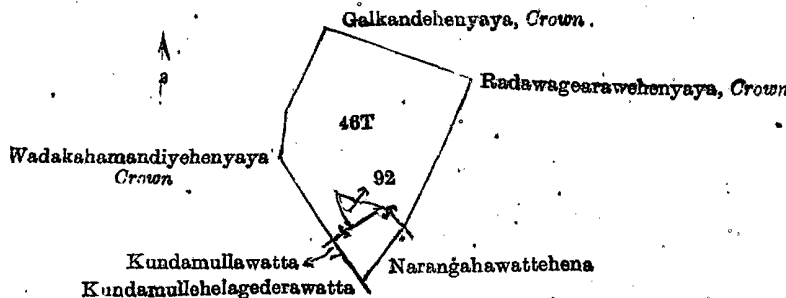
Preliminary plan 166.  
Situation: Alanmulla village in Medagam pattu korale of Wellassa division, Province of Uva.

Lot.	Name of Land.	Extent, A. B. P.
46T	Elmandiyehena	5 0 27

and bounded as follows: on the north by Galkandehenyaya to be declared the property of the Crown under the Waste Lands Ordinances; on the east by Radawagearawehenyaya to be declared the property of the Crown under the Waste Lands Ordinances, Narangahawattahena sold to Monarawanegedara Kiriwante under the Waste Lands Ordinances; on the south by Narangahawattahena sold to Monarawanegedara Kiriwante under the Waste Lands Ordinances, Kundamullehelagedarawatta claimed by Weliwatte Banda (tenant of Mr. W. Dunuwila), Kundamullewatta (private); on the west by Wadakahamandiyehenyaya to be declared the property of the Crown under the Waste Lands Ordinances.

NOTE.—The following lot lying within the above boundaries is excluded from this order, and its extent of 21 perches is not included in the acreage of 5 acres and 27 perches given above:—

Lot.	Name of Land.	Extent, A. B. P.
92	Wadakahamandiya	0 0 21



Surveyor-General's Office,  
Colombo, August 4, 1913.

Scale of 8 Chains to an Inch.

A. J. WICKWAR,  
for Surveyor-General.

February 13, 1914.

H. C. TOLLER,  
Special Officer.

**Uva S. O. No. 1,727.**

**Order under Section 4, Sub-section (1), of "The Waste Lands Ordinances of 1897, 1899, 1900, and 1903."**

In the matter of the lands commonly called or known as Alupothawattehena, Narangahawattehena, situate in the village of Alanmulla, in the Medagam pattu korale of the Wellassa division, in the Province of Uva, and of "The Waste Lands Ordinances of 1897, 1899, 1900, and 1903."

WHEREAS in pursuance of section 1 of the said Ordinances it was duly declared and notified on December 6, 1907, that if no claim to the lands commonly called or known as Alupothawattehena, Narangahawattehena, situate in the village of Alanmulla, in the Medagam pattu korale of the Wellassa division, in the Province of Uva, containing in extent 5 acres and 26 perches, and shown as lots 46P and 46S in preliminary plan 166 and in the annexed diagrams, was made to John George Fraser, Special Officer appointed under section 28 of the said Ordinances, within the period of three months from the date specified in the said notice, such lands would be declared the property of the Crown, and dealt with on account of the Crown (*vide* Notice No. 2,907):

And whereas Moparawanegedara Kiriwante made claim thereto, and John George Fraser, Special Officer appointed under section 28 of the said Ordinances, made due inquiry into such claim, and whereas the said claimant and the aforesaid John George Fraser, with the consent of His Excellency the Governor, came to an agreement in writing dated April 17, 1909, concerning the said lands, under section 4, sub-section (1), of the said Ordinances, whereby it was agreed that the said claimant should be declared the purchaser of the said lands, upon payment on or before June 17, 1909, of a sum of Thirty Rupees (Rs. 30) only, as the purchase amount of the said lands, and whereas the said amount has been duly paid by the said claimant, he is hereby, in pursuance of the agreement afore-mentioned, declared to be the purchaser of the said lands, as more fully described herein below.

*Description of the Lands referred to.*

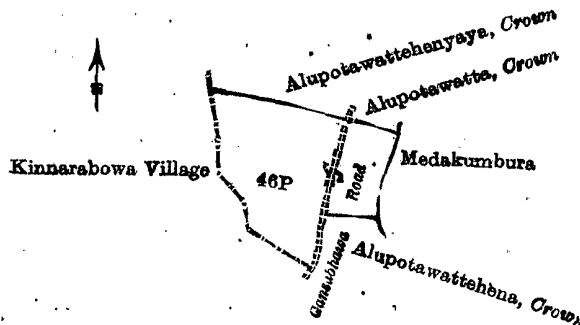
The following lots situated in the village of Alanmulla, in the Medagam pattu korale of the Wellassa division, in the Province of Uva, as described in the annexed diagrams:—

**I.—Preliminary plan 166.**

Situation: Alanmulla village in Medagam pattu korale of Wellassa division, Province of Uva.

Lot.	Name of Land.	Extent, A. R. P.
46P	Alupothawattehena	3 3 0

and bounded as follows: on the north by Alupotewattehenyaya to be declared the property of the Crown under the Waste Lands Ordinances, Alupotawatta to be declared the property of the Crown under the Waste Lands Ordinances; on the east by Medakumbura claimed by Kundamullegedara Kiriwante; on the south by Alupotawattehena to be declared the property of the Crown under the Waste Lands Ordinances, a Gansabhawa road, the village limit of Kinnarabowa; on the west by the village limit of Kinnarabowa.



Surveyor-General's Office,  
Colombo, August 4, 1913.

Scale of 8 Chains to an Inch.

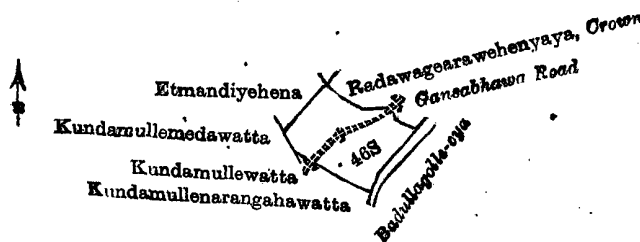
A. J. WICKWAR,  
for Surveyor-General.

**II.—Preliminary plan 166.**

Situation: Alanmulla village in Medagam pattu korale of Wellassa division, Province of Uva.

Lot.	Name of Land.	Extent, A. R. P.
46S	Narangahawattehena	1 1 26

and bounded as follows: on the north by Radawagearawehenyaya to be declared the property of the Crown under the Waste Lands Ordinances, a Gansabhawa road, Radawagearawehenyaya to be declared the property of the Crown under the Waste Lands Ordinances; on the east by the Badullagolle-oya; on the south by Kundamullenarangahawatta claimed by Kundamullegedara Kiriwante, Kundamullewatta (private), Kundamullemedawatta claimed by Kundamullegedara Gamandi; on the west by Elmandiyehena sold to Weliwattegedara Banda under the Waste Lands Ordinances.



Surveyor-General's Office,  
Colombo, August 4, 1913.

Scale of 8 Chains to an Inch.

A. J. WICKWAR,  
for Surveyor-General.

February 13, 1914.

H. C. TOLLER,  
Special Officer.

## Uva S. O. No. 1,728.

Order under Section 2 of "The Waste Lands Ordinances of 1897, 1899, 1900, and 1903,"  
declaring Lands to be Crown Property.

In the matter of the lands commonly called or known as Aralugahahena, Lindagawahena, and Havenarawapatana, situate in Alupota town, in the Kandukara korale of the Buttala division, in the Province of Uva, and of "The Waste Lands Ordinances of 1897, 1899, 1900, and 1903."

THE notice required by section 1 of "The Waste Lands Ordinances of 1897, 1899, 1900, and 1903," having been duly published in manner prescribed by that section in respect of the above-named lands (*vide* Notice No. 5,071), and no claim having been made to the said lands or to any interest therein within the period of three months from the date specified in the said notice, I, John Murray Davies, Special Officer appointed under section 28 of the said Ordinances, under and by virtue of the powers vested in me in that behalf by section 2 of the said Ordinances, do hereby, on March 24, 1914, order and declare that the said lands, as more fully described herein below, situate in Alupota town, in the Kandukara korale of the Buttala division, in the Province of Uva, and shown as lots 1½, 18, 20A in preliminary plan 223 and in the annexed diagrams, and containing in extent 3 roods and 33 perches, are the property of the Crown.

*Description of the Lands referred to.*

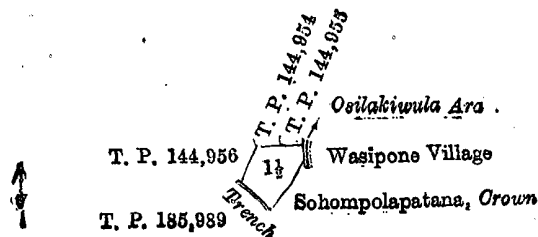
The following lots situated in Alupota town, in the Kandukara korale of the Buttala division, in the Province of Uva, as described in the annexed diagrams:—

## I.—Preliminary plan 223.

Situation: Alupota town in Kandukara korale of Badulla District.

Lot.	Name of Land.	Extent, A. R. P.
1½	Aralugahahena	0 1 33

and bounded as follows: on the north by T. Ps. 144,954, 144,955; on the east by Osilakiwula-ara (the village limit of Wasipona), Sohompopatana declared to be the property of the Crown under the Waste Lands Ordinances; on the south by a trench (T. P. 185,989); on the west by T. P. 144,956.



Surveyor-General's Office,  
Colombo, October 8, 1913.

Scale of 8 Chains to an Inch.

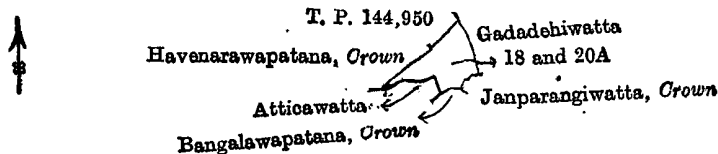
A. J. WICKWAR,  
for Surveyor-General

## II.—Preliminary plan 223.

Situation: Alupota town in Kandukara korale of Badulla District.

Lot.	Name of Land.	Extent, A. R. P.
18	Lindagawahena	0 1 13
20A	Havenarawapatana	0 0 27
		0 2 0

and bounded as follows: on the north by T. P. 144,950; on the east by Gadadehiwatta claimed by Una Mana Abdul Careem; on the south by Janparangiawatta belonging to the Crown, Bangalawapatana declared to be the property of the Crown under the Waste Lands Ordinances, Attikawatta sold by the Crown; on the west by Havenarawapatana declared to be the property of the Crown under the Waste Lands Ordinances.



Surveyor-General's Office,  
Colombo, October 8, 1913.

Scale of 8 Chains to an Inch.

A. J. WICKWAR,  
for Surveyor-General

J. M. DAVIES,  
Special Officer.

March 24, 1914.

## Uva S. O. No. 1,729.

Order under Section 4, Sub-section (1), of "The Waste Lands Ordinances of 1897, 1899, 1900, and 1903,"  
admitting Lands to be Private Property.

In the matter of the lands commonly called or known as Pahalagedarawatta, Bogahawatta, Helagedarawatta, &c., situate in the village of Alanmulla, in the Medagam pattu korale of the Wellassa division, in the Province of Uva, and of "The Waste Lands Ordinances of 1897, 1899, 1900, and 1903."

WHEREAS in pursuance of section 1 of the said Ordinances it was duly notified on December 6, 1907, that if no claim to the lands commonly called or known as Pahalagedarawatta, Bogahawatta, Helagedarawatta, &c., situate in the village of Alanmulla, in the Medagam pattu korale of the Wellassa division, in the Province of Uva, containing in extent 55 acres and 32 perches, and shown as lots 46A, 46B, 46C, 46D, 46E, 46F, 46G, 46H, 46I, 46J, 63, 46U, 46V, 46W, 46Y, 46Z, 46AA, 46AC, 71A, and 71C in preliminary plan 166 and in the annexed diagram, was made to John George Fraser, Special Officer appointed under section 28 of the said Ordinances, within the period of three months from the date specified in such notice, such lands would be declared the property of the Crown, and dealt with on account of the Crown (*vide* Notice No. 2,907):

And whereas William Dunuwila, on behalf of (a) Cyril Dunuwila, (b) Eddie Nugawela, (c) Hugh Nugawela, (d) Malikka Nugawela, (e) Baby Nugawela, (f) Lionel Dunuwila, and (g) Anula Nugawela made claim thereto, and John George Fraser and Harry Chambers Toller, Special Officers appointed under section 28 of the said Ordinances, made due inquiry into such claim, I, Harry Chambers Toller, Special Officer, with the consent of His Excellency the Governor, do hereby admit the claims of the said (a) Cyril Dunuwila, (b) Eddie Nugawela, (c) Hugh Nugawela, (d) Malikka Nugawela, (e) Baby Nugawela, (f) Lionel Dunuwila, and (g) Anula Nugawela to the said lands, as more fully described herein below, under section 4, sub-section (1), of the said Ordinances.

*Description of the Lands referred to.*

The following lots situated in the village of Alanmulla, in the Medagam pattu korale of the Wellassa division, in the Province of Uva, as described in the annexed diagram:—

Preliminary plan 166.

Situation: Alanmulla village in Medagam pattu korale of Wellassa division, Province of Uva.

Lot.	Name of Land.	Extent, A. R. P.	Lot.	Name of Land.	Extent, A. R. P.
46A	Pahalagedarawatta	0 3 32	46W	Pitamullehena	0 0 16
46B	Bogahawatta	0 3 35	46Y	Nugagaha-arawehena	6 3 24
46C	Pahalagedarawatta	0 0 31	46Z	Nugagaha-arawehena, Kapulandehena, Kudumirahena, Battakanattehena, Makullagahamullehena	25 1 1
46D	Helagedarawatta	1 1 5	46AA	Pitamullehena	3 0 39
46E	Ambagahawatta	1 0 36	46AC	Amunabeddehena	1 1 4
46F	Do.	0 0 10	71A	Amunabeddemukalana	1 1 28
46G	Nugapitiyewatta	1 0 4	71C	Do.	0 3 5
46H	Kurundugahakiulebedda	0 3 10			
46I	Helagedarawatta	1 1 19			
46J	Weliarawewattehena	3 0 21			
63	Tennehenemukalana	3 0 31			
46U	Pitamullehena	0 2 15			55 0 32
46V	Do.	1 1 25			

and bounded as follows: on the north by the Diganwelkandura, Pitamullehena to be declared the property of the Crown under the Waste Lands Ordinances, Deniyepitiyewatta to be declared the property of ditto under the Waste Lands Ordinances, Amunabeddemukalana (reservation for Amunabedde-*aar* and water-course) sold to Lionel Dunuwila and 6 others under the Waste Lands Ordinances, the Amunabedde-*aar*; on the east by Battakanattehena sold to Lionel Dunuwila and 6 others under the Waste Lands Ordinances, Kapulandehenyaya to be declared the property of the Crown under the Waste Lands Ordinances; on the south by Kapulandehenyaya to be declared the property of the Crown under the Waste Lands Ordinances, Nungaha-arawa to be declared the property of the Crown under the Waste Lands Ordinances; on the west by Pitamullehena (reservation for cart road) to be declared the property of the Crown under the Waste Lands Ordinances.

NOTE.—The following lots lying within the above boundaries are excluded from this order, and their aggregate acreage of 28 acres 3 roods and 38 perches is not included in the acreage of 55 acres and 32 perches given above:—

Preliminary plan 166.

Lot.	Name of Land.	Extent, A. R. P.
A 46AB	Helakumburewetiyehehena, Kodaligahamullehena, Makulegahamullehena (reservation for Hewanmandiye- <i>aar</i> and <i>ela</i> )	2 2 23
A 64	Bogahamulakamata	0 0 12
A 65	Do. (part of T. P. 186,944)	0 0 29
A 66	Tennekumburuyaya (do.)	0 2 22
A 67	Helakumbura, Damba-arawa, Medapanguwekumbura, Hitiarawa, Peramasarawa, Tennekumbura, Kongaha-arawa, Liyanagaha-arawa, Weliarawa, Nungaha-arawa, Metiwalapitiyekurundugahakiula	19 2 16
A 68	Kurundugahakiulewatta	0 2 27
A 69	Pahalagedarawatta, Helagedarawatta, Bogahawatta	4 1 27
A 70	Dambaghamulakamata	0 0 12
46A	Abandoned minor road	0 2 30
		28 3 38

[For Diagram see page 699.]

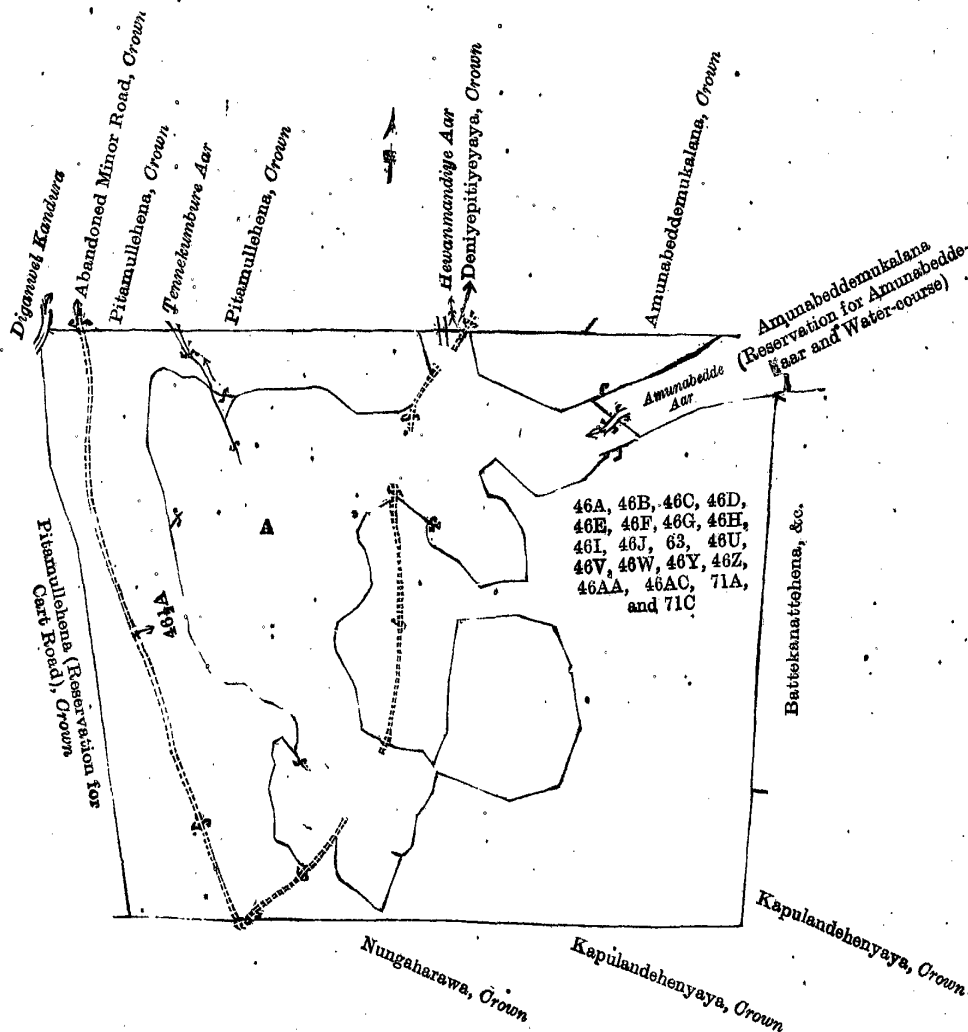
Uva S. O. No 1,730.

Order under Section 4, Sub-section (1), of "The Waste Lands Ordinances of 1897, 1899, 1900, and 1908."

In the matter of the lands commonly called or known as Helakumburewetiyehehena, Kodaligahamullehena, Makulegahamullehena, &c., situate in the village of Alanmulla, in the Medagam pattu korale of the Wellassa division, in the Province of Uva, and of "The Waste Lands Ordinances of 1897, 1899, 1900, and 1908."

WHEREAS in pursuance of section 1 of the said Ordinances it was duly declared and notified on December 6, 1907, that if no claim to the lands commonly called or known as Helakumburewetiyehehena, Kodaligahamullehena, Makulegahamullehena, &c., situate in the village of Alanmulla, in the Medagam pattu korale of the Wellassa division, in the Province of Uva, containing in extent 50 acres 3 roods and 12 perches, and shown as lots 46AB, 46AD, 46AE, 46AF, 71B, 71D, and 71E in preliminary plan 166 and in the annexed diagram, was made to John George Fraser, Special Officer appointed under section 28 of the said Ordinances, within the period of three months from the date specified in the said notice, such lands would be declared the property of the Crown, and dealt with on account of the Crown (*vide* Notice No. 2,907):

And whereas William Dunuwila, on behalf of (1) Cyril Dunuwila, (2) Eddie Nugawela, (3) Hugh Nugawela, (4) Malikka Nugawela, (5) Baby Nugawela, (6) Lionel Dunuwila, (7) Anula Nugawela made claim thereto, and John George Fraser and Harry Chambers Toller, Special Officers appointed under section 28 of the said Ordinances, made due inquiry into such claim, and whereas the said William Dunuwila, as duly appointed representative of the minors (a) Cyril Dunuwila, (b) Eddie Nugawela, (c) Hugh Nugawela, (d) Malikka Nugawela, and (e) Baby Nugawela, (2) Lionel Dunuwila, and (3) Anula Nugawela, and Harry Chambers Toller, Special Officer, with the consent of His Excellency the Governor, came to two agreements in writing dated March 15 and July 16, 1913, respectively, of the same tenor, concerning the said lands, under section 4, sub-section (1), of the said Ordinances, whereby it was agreed that the said (1) Cyril Dunuwila, (2) Eddie Nugawela, (3) Hugh Nugawela, (4) Malikka Nugawela, (5) Baby Nugawela, (6) Lionel Dunuwila, and (7) Anula Nugawela should be declared the purchasers of the said lands, upon payment of a sum of Five Hundred Rupees (Rs. 500) only, as the purchase amount of the said lands, and whereas the said amount has been duly paid, they are hereby, in pursuance of the agreements afore-mentioned, declared to be the purchasers of the said lands, as more fully described herein below.



Surveyor-General's Office,  
Colombo, August, 4, 1913.

Scale of 8 Chains to an Inch.

A. J. WICKWAE,  
for Surveyor-General.

February 13, 1914.

H. C. TOLLER,  
Special Officer.

*Description of the Lands referred to.*

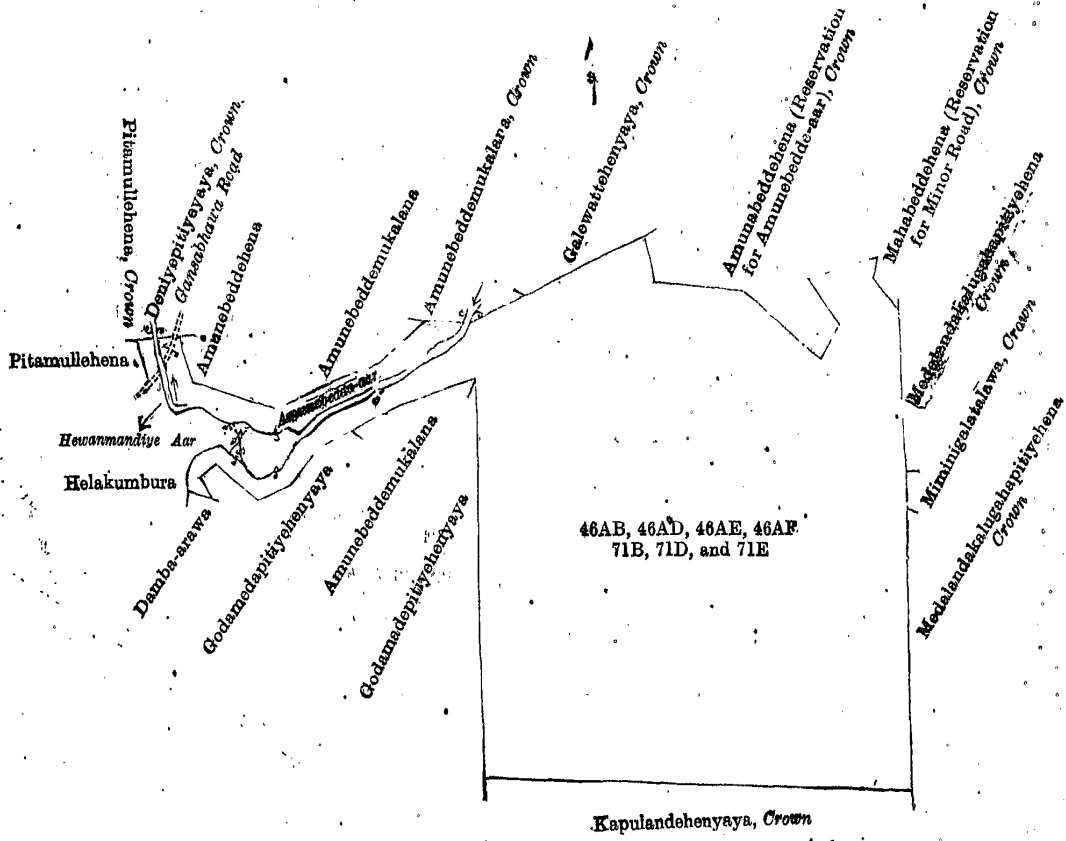
The following lots situated in the village of Alanmulla, in the Medagam pattu korale of the Wellassa division, in the Province of Uva, as described in the annexed diagram:—

Preliminary plan 166.  
Situation : Alanmulla village in Medagam pattu korale of Wellassa division, Province of Uva.

Lot.	Name of Land.	Extent, A. R. P.
46AB ..	Helakumburewetiyehehena, Kodaligahamullehena, Makullegahamullehena	.. 2 2 23
46AD ..	Agalketiyahehena	.. 0 3 4
46AE ..	Battakanattahena, Kudamirahahena, Himbiligastennehena, and Mahabeddehena	.. 43 1 29
46AF ..	Himbiligastennehena	.. 0 1 30
71B ..	Amunabeddemukalana	.. 3 0 9
71D ..	Do.	.. 0 1 7
71E ..	Do.	.. 0 0 30

50 3 12

and bounded as follows : on the north by Pitamullehena to be declared the property of the Crown under the Waste Lands Ordinances, Deniyepitiyaya to be declared the property of the Crown under the Waste Lands Ordinances, Amunabeddehena to be declared the property of Lionel Dunuwila and 6 others under the Waste Lands Ordinances, Amunabeddemukalana to be declared the property of ditto, Amunabeddemukalana to be declared the property of the Crown under the Waste Lands Ordinances, Galewattehenyaya to be declared the property of ditto, Amunabeddehena (reservation for Amunabedde-kaar) to be declared the property of ditto, Mahabeddehena (reservation for minor road) to be declared the property of ditto ; on the east by Medalandakalugahapitiyehena to be declared the property of the Crown under the Waste Lands Ordinances, Mimingalatalawa to be declared the property of ditto, Medalandakalugahapitiyehena to be declared the property of ditto ; on the south by Kapulandehenyaya to be declared the property of the Crown under the Waste Lands Ordinances ; on the west by Godamedepitiyehenyaya to be declared the property of Lionel Dunuwila and 6 others under the Waste Lands Ordinances, Amunabeddemukalana to be declared the property of ditto under the Waste Lands Ordinances, Godamedepitiyehenyaya to be declared the property of ditto under the Waste Lands Ordinances, Dambaraawa claimed by Mr. William Dunuwila, Helakumbura claimed by ditto, the Hewanmandiye-kaar, Pitamullehena to be declared the property of Lionel Dunuwila and six others under the Waste Lands Ordinances.



Surveyor-General's Office,  
Colombo, August 4, 1913.

Scale of 8 Chains to an Inch.

A. J. WICKWAR,  
for Surveyor-General.

February 13, 1914.

H. C. TOLLER,  
Special Officer.