







Scale of 8 Chains to an Inch.  
 Situation : Halpe village in Yatikinda division of Kumbalwela korale.  
 Preliminary plan 36.

Lot.	Name of Land.	Extent. A. R. P.
69 b	Welgollehinnepatana	1 2 19

Sheet M<sub>22</sub>-<sup>12</sup>30

Surveyor-General's Office,  
 Colombo, November 28, 1902.

P. D. WARREN,  
 Assistant Surveyor-General.

III.

Lot.	Name of Land.	Extent. A. R. P.
69 c	Welgollehinnepatana	0 1 32

and bounded as follows : on the north by the high road from Badulla to Bandarawela ; on the east by Welgollehinnepatana belonging to Crown ; on the south by the Kumbalwela-oya ; on the west by the Welgolleharawekandura.

මුල් සිතියම 36.

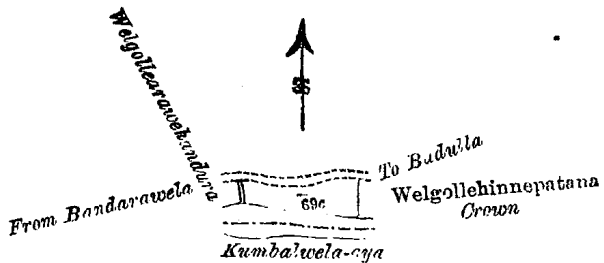
බිම්කවරිය.	ඉඩමේ නම.	බිම්තරම. අ. රු. ප.
69 c	වැල්ගොල්ලේහින්නේපතන	0 1 32

මීට මාසිම්—උතුරට බදුල්ලේ සිට බන්ඩාරවෙලට යන මහපාරද; නැගෙනහිරට රජසන්තක වැල්ගොල්ලේහින්නේපතනය; දකුණට කුඹල්වෙලමය; බස්නාහිරට වැල්ගොල්ලේඅරවේකඳුරද.

පිරිතමපදනු මිලக்கම 36.

නුණ්ඩ.	කාණියිනනු පෙයර්.	වීජාලම. අ. ආ. ප.
69 c	වෙල්කොල්ලේහින්නේපතන	0 1 32

ආවේ, වැල්ගොල්ලේහින්නේපතන පුළුල්වීරුණු පුළුල්වීරුණු පොරොම පෙරිය රොට්ට; කුඹල්ගොල්ලේහින්නේපතන වෙල් කොල්ලේහින්නේපතන; මෙරුණු-මුළුමනවෙලමය; මෙරුණු-වෙල්කොල්ලේහින්නේපතන.



Scale of 8 Chains to an Inch.  
 Situation : Halpe village in Yatikinda division of Kumbalwela korale.  
 Preliminary plan 36.

Lot.	Name of Land.	Extent. A. R. P.
69 c	Welgollehinnepatana	0 1 32

Sheet M<sub>22</sub>-<sup>12</sup>30

Surveyor-General's Office,  
 Colombo, November 28, 1902.

P. D. WARREN,  
 Assistant Surveyor-General.

IV.  
Preliminary plan 36.

Lot.	Name of Land.	Extent. A. R. P.
8 ...	Dodangasellehena ...	4 1 21

and bounded as follows : on the north by the village limit of Welgolla; on the east by T.P. 72,341, 105,767, 71,107, Dodangasellehena claimed by M. D. John; on the south by T.P. 140,408, T.P. 158,575; on the west by Galabodapatana belonging to Crown.

මුල් සිතියම 36.

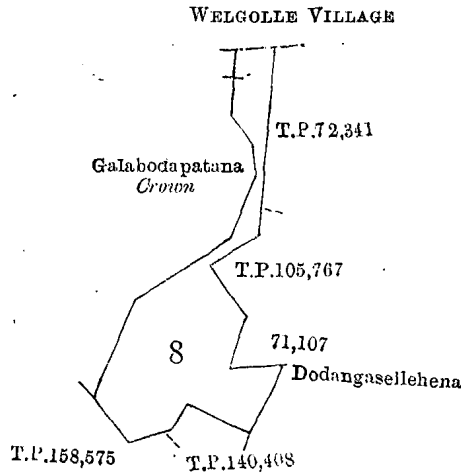
බිම්කට්ඨය.	ඉඩමේ නම.	විමිතරම. අ. රූ. ප.
8 ...	දොඩන්ගස්ඇල්ලේහේන ...	4 1 21

මීට මායිම්—උතුරට වැල්ගොල්ලේගමිඉමද; නැගෙනහිරට T.P. 72,341, 105,767, 71,107, ඇම්. ඩී. ජෝන් විසින් අයිතිවාසිකම් කියන දොඩන්ගස්ඇල්ලේහේනද; දකුණට T.P. 144,408, T.P. 158,575; බස්නාහිරට රජසත්තක ගලවිවනනද.

විෂයය. වෛ. 36.

නුඹ.	කාණ්ඩයේ නම.	විෂයය. අ. රූ. ප.
8 ...	දොඩන්ගස්ඇල්ලේහේන ...	4 1 21

ඉඩම, වැල්ගොල්ලේගමිඉමද; නැගෙනහිරට T.P. 72,341, T.P. 105,767, T.P. 71,107, ඇම්. ඩී. ජෝන් විසින් අයිතිවාසිකම් කියන දොඩන්ගස්ඇල්ලේහේනද; දකුණට T.P. 144,408, T.P. 158,575; බස්නාහිරට රජසත්තක ගලවිවනනද.



Scale of 8 Chains to an Inch.

Situation : Halpe village in Yatikinda division of Kumbalwela korale.

Preliminary plan 36.

Lot.	Name of Land.	Extent. A. R. P.
8 ...	Dodangasellehena ...	4 1 21

Surveyor-General's Office,  
Colombo, November 28, 1902.

Sheet M<sub>22-30</sub><sup>12</sup>

P. D. WARREN,  
Assistant Surveyor-General.

V.

Preliminary plan 36.

Lot.	Name of Land.	Extent. A. R. P.
26 ...	Iththewelhinnepatana alias Masnattehena ...	0 2 35

and bounded as follows : on the north by an ela; on the east by Masnattewatta claimed by Masnattedara Kiriya and others; on the south and west by Iththewelhinnepatana belonging to Crown.

புள்ளி 36.

புள்ளி 26

புள்ளி 26

புள்ளி 26 ... மூலக்கூறு மூலக்கூறு மூலக்கூறு

புள்ளி 26

0 2 35

புள்ளி 26 ... மூலக்கூறு மூலக்கூறு மூலக்கூறு ... 0 2 35

புள்ளி 26 ... மூலக்கூறு மூலக்கூறு மூலக்கூறு

புள்ளி 26

புள்ளி 26 ... மூலக்கூறு மூலக்கூறு மூலக்கூறு

புள்ளி 26 ... மூலக்கூறு மூலக்கூறு மூலக்கூறு

புள்ளி 26

0 2 35

புள்ளி 26 ... மூலக்கூறு மூலக்கூறு மூலக்கூறு ... 0 2 35



Scale of 8 Chains to an Inch.

Situation : Halpe village in Yatikinda division of Kumbalwela korale.

Preliminary plan 36.

Lot. 26

Name of Land.

Ittawelhinnepatana alias Masnattehena ...

Extent. A. R. P.

0 2 35

Sheet M 12 20-28

Surveyor-General's Office, Colombo, November 28, 1902.

P. D. WARREN, Assistant Surveyor-General.

VI.

Preliminary plan 36.

Lot. 16

Name of Land.

Yahaletennepatana alias Wataliyaddepatana

Extent. A. R. P.

1 2 2

and bounded as follows : on the north by a footpath ; on the east by Wataliyaddehena claimed by Wataliyaddegedara Kiriya ; on the south by Goda-arawekumbura claimed by Goda-arawegedara Huduwa, Wataliyaddehena claimed by ditto ; on the west by the Kurundugasmadakandura.

புள்ளி 36.

புள்ளி 16

புள்ளி 16

புள்ளி 16 ... மூலக்கூறு மூலக்கூறு மூலக்கூறு

புள்ளி 16

1 2 2

புள்ளி 16 ... மூலக்கூறு மூலக்கூறு மூலக்கூறு ... 1 2 2

புள்ளி 16 ... மூலக்கூறு மூலக்கூறு மூலக்கூறு

புள்ளி 16

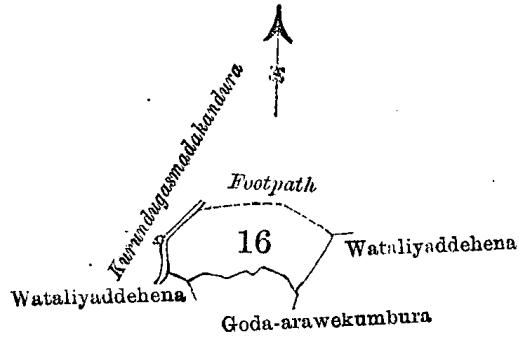
புள்ளி 16 ... மூலக்கூறு மூலக்கூறு மூலக்கூறு

புள்ளி 16 ... மூலக்கூறு மூலக்கூறு மூலக்கூறு

புள்ளி 16

1 2 2

புள்ளி 16 ... மூலக்கூறு மூலக்கூறு மூலக்கூறு ... 1 2 2



Scale of 8 Chains to an Inch.

Situation : Halpe village in Yatikinda division of Kumbalwela korale.

Preliminary plan 36.

Lot.	Name of Land.	Extent. A. R. P.
16	Wataliyaddepatana <i>alias</i> Yahaletennepatana	1 2 2

Surveyor-General's Office,  
Colombo, November 28, 1902.

Sheet M 12  
20-28

P. D. WARREN,  
Assistant Surveyor-General.