



Ceylon Government Gazette

Published by Authority.

No. 6,632 — FRIDAY, JULY 3, 1914.

PART I.—General: Minutes, Proclamations, Appointments, and General Government Notifications.
 PART II.—Legal and Judicial.
 PART III.—Provincial Administration.
 PART IV.—Land Settlement.
 PART V.—Mercantile, Marine, Municipal, Local, &c.

Separate paging is given to each Part in order that it may be filed separately.

Part IV.—Land Settlement.

	PAGE	PAGE
Preliminary Notices	805	Final Orders 814

PRELIMINARY NOTICES.

Hambantota Notice No. 5,245.

Notice under "The Waste Lands Ordinances of 1897, 1899, 1900, and 1903."

TAKE notice that unless within three months from July 3, 1914, the persons, if any, who claim any interest in the lands hereinafter mentioned or in any one or more of such lands or to some interest therein make claim in person or in writing to the said lands or any of them or to some interest therein to R. M. M. Worsley, Esq., Special Officer appointed under section 28 of "The Waste Lands Ordinances of 1897, 1899, 1900, and 1903," at his office at Fort, Colombo:

Such Special Officer, in pursuance of the powers vested in him by the said Ordinances, will declare by writing under his hand that the said lands, or such of them as to which no claim has been made, are the property of the Crown.

R. M. WORSLEY,
Special Officer.

Description of the Lands referred to.

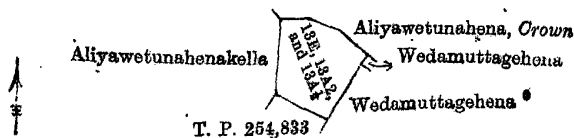
The following lots situated in the village of Muruthawela, in the West Giruwa pattu of the Hambantota District, in the Southern Province, as described in the annexed diagram:—

Preliminary plan 229.

Situation: Muruthawela village in West Giruwa pattu of Hambantota District.

Lot.	Name of Land.	Extent, A. R. P.
13E ..	Aliyawetunahenkella (citronella overgrown)	0 0 36
13A2 ..	Do. (do.)	0 2 2
13A½ ..	Aliyawetunahena alias Kahatagahawattepangirikella (citronella overgrown)	0 2 28
		1 1 26

and bounded as follows: on the north by Aliyawetunahena belonging to the Crown; on the east by Wedamuttagehena claimed by Liyana Arachchige Kottan Appuhamy; on the south by T. P. 254,833; on the west by Aliyawetunahenkella claimed by Arachchige Juwanis.



Surveyor-General's Office,
Colombo, May 13, 1914.

Scale of 8 Chains to an Inch.
Hambantota S. O. 11—1914.

G. K. THORNHILL,
for Acting Surveyor-General.

Kurunegala Notice No. 5,246.

Notice under "The Waste Lands Ordinances of 1897, 1899, 1900, and 1903."

TAKE notice that unless within three months from July 3, 1914, the persons, if any, who claim any interest in the lands hereinafter mentioned or in any one or more of such lands make claim in person or in writing to the said lands or any of them or to some interest therein to M. T. Archibald, Esq., Special Officer appointed under section 28 of "The Waste Lands Ordinances of 1897, 1899, 1900, and 1903," at his office at Fort, Colombo:

Such Special Officer, in pursuance of the powers vested in him by the said Ordinances, will declare by writing under his hand that the said lands, or such of them as to which no claim has been made, are the property of the Crown.

M. T. ARCHIBALD,
Special Officer.

Description of the Lands referred to.

The following lots situated in the village of Parakumbura, in the Rekko pattu korale of the Dambadeni hatpattu of the Kurunegala District, in the North-Western Province, as described in the annexed diagrams:—

I.—Preliminary plan 1,500.

Situation: Parakumbura village in Rekko pattu korale of Kurunegala District.

Lot.	Name of Land.	Extent, A. R. P.
1	Para (road)	0 0 7

and bounded as follows: on the north by the village limit of Ihala Nettipola; on the east by Malgahamulagodawatta belonging to the Crown; on the south by Malgahamulagoda claimed by W. M. Mudiyanse; on the west by the village limit of Ihala Nettipola.



Scale of 4 Chains to an Inch.

Surveyor-General's Office,
Colombo, May 8, 1914.

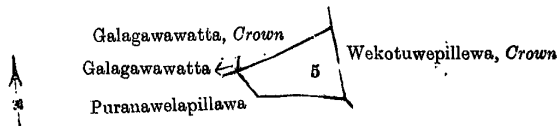
G. K. THORNHILL,
for Acting Surveyor-General.

II.—Preliminary plan 1,500.

Situation: Parakumbura village in Rekko pattu korale of Kurunegala District.

Lot.	Name of Land.	Extent, A. R. P.
5	Minipitaniya (cemetery)	0 1 3

and bounded as follows: on the north by Galagawawatta claimed by the Crown; on the east by Wekotuwepillewa claimed by the Crown; on the south by Puranawelapillewa claimed by W. M. Ukku Banda; on the west by Galagawawatta claimed by W. M. Banda.



Scale of 4 Chains to an Inch.

Surveyor-General's Office,
Colombo, May 8, 1914.

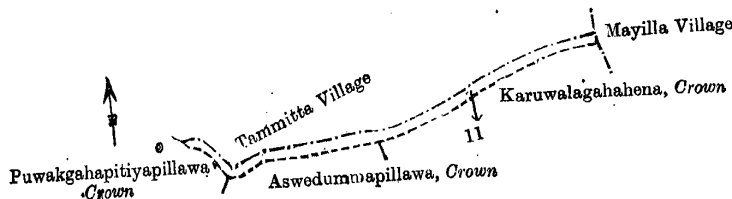
G. K. THORNHILL,
for Acting Surveyor-General.

III.—Preliminary plan 1,500.

Situation: Parakumbura village in Rekko pattu korale of Kurunegala District.

Lot.	Name of Land.	Extent, A. R. P.
11	Para (road)	0 0 39

and bounded as follows: on the north by the village limit of Tammita; on the east by the village limit of Mayilla; on the south by Karuwalagahahena claimed by the Crown, Aswedummapillewa claimed by the Crown; on the west by Puwakgahapitiyapillewa claimed by the Crown.



Scale of 4 Chains to an Inch.

Surveyor-General's Office,
Colombo, May 8, 1914.

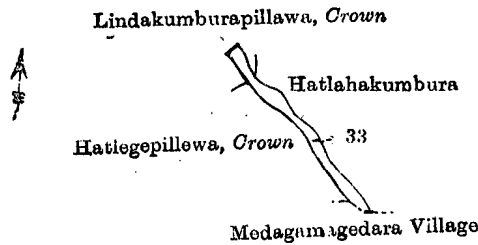
G. K. THORNHILL,
for Acting Surveyor-General.

IV.—Preliminary plan 1,500.

Situation : Parakumbura village in Rekko pattu korale of Kurunegala District.

Lot.	Name of Land.	Extent, A. R. P.
33	Pita-ela (stream)	0 0 14

and bounded as follows : on the north by Lindakumburapillewa claimed by the Crown, Hatlahakumbura claimed by S. M. Appuhamy ; on the east by Hatlahakumbura claimed by S. M. Appuhamy ; on the south by the village limit of Medagamagedera ; on the west by Hatlegepillewa claimed by the Crown, Lindagawakumburapillewa claimed by the Crown.



Scale of 4 Chains to an Inch.

Surveyor-General's Office,
Colombo, May 8, 1914.

Kurunegala S. O. 87—1914.

G. K. THORNHILL,
for Acting Surveyor-General.

Kurunegala Notice No. 5,247.

Notice under "The Waste Lands Ordinances of 1897, 1899, 1900, and 1903."

TAKE notice that unless within three months from July 3, 1914, the persons, if any, who claim any interest in the lands hereinafter mentioned or in any one or more of such lands or to some interest therein make claim in person or in writing to the said lands or any of them or to some interest therein to J. M. Davies, Esq., Special Officer appointed under section 28 of "The Waste Lands Ordinances of 1897, 1899, 1900, and 1903," at his office at Fort, Colombo :

Such Special Officer, in pursuance of the powers vested in him by the said Ordinances, will declare by writing under his hand that the said lands, or such of them as to which no claim has been made, are the property of the Crown.

J. M. DAVIES,
Special Officer.

Description of the Lands referred to.

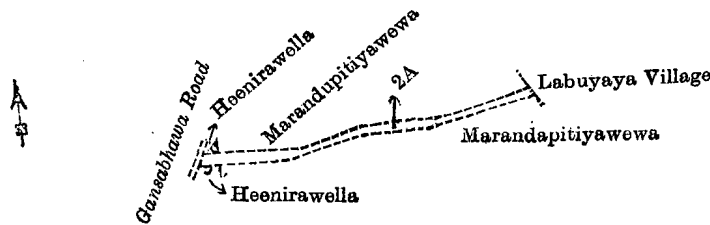
The following lots situated in the village of Morawila, in the Kinyama korale of the Katugampola hatpattu, in the Kurunegala District of the North-Western Province, as described in the annexed diagrams :—

I.—Preliminary plan 1,425.

Situation : Morawila village in Kinyama korale of Kurunegala District.

Lot.	Name of Land.	Extent, A. R. P.
2A	Road	0 1 12

and bounded as follows : on the north by Heenirawella claimed by Warnakulasuriya Mahalekange Gracianu Fernando and others, Marandupitiyawewa claimed by O. Fernando ; on the east by the village limit of Labuyaya ; on the south by Marandupitiyawewa claimed by O. Fernando, Heenirawella claimed by Warnakulasuriya Mahalekange Gracianu Fernando and others ; on the west by a Gansabhawa road.



Scale of 8 Chains to an Inch.

Surveyor-General's Office,
Colombo, May 8, 1914.

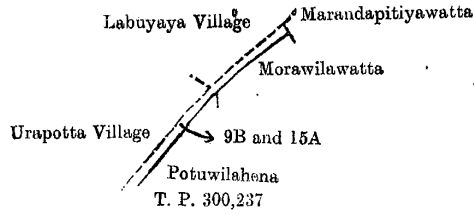
G. K. THORNHILL,
for Acting Surveyor-General.

II.—Preliminary plan 1,425.

Situation : Morawila village in Kinyama korale of Kurunegala District.

Lot.	Name of Land.	Extent, A. R. P.
9B	Road	0 0 23
15A	Do.	0 0 27
		0 1 10

and bounded as follows : on the north by the village limit of Labuyaya, Marandapitiyawatta claimed by Abalinne Notary ; on the east by Morawilawatta claimed by Mr. H. L. de Mel ; on the south by Potuwilahena claimed by ditto (T. P. 300,237) ; on the west by the village limit of Urapotta.



Scale of 8 Chains to an Inch.

Surveyor-General's Office,
Colombo, May 8, 1914.

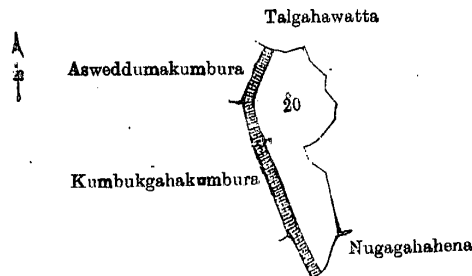
G. K. THORNHILL,
for Acting Surveyor-General.

III.—Preliminary plan 1,425.

Situation : Morawila village in Kinyama korale of Kurunegala District.

Lot.	Name of Land.	Extent, A. R. P.
20	Kumbukgahawewa (tank and bund)	2 3 15

and bounded as follows : on the north and east by Talgahawatta claimed by Sebastian Henry Peters ; on the south by Nugagahahena claimed by W. M. Eugene Fernando ; on the west by Kumbukgahakumbura claimed by Ukku Naide and others, Asweddumakumbura claimed by ditto.



Scale of 8 Chains to an Inch.

Surveyor-General's Office,
Colombo, May 8, 1914.

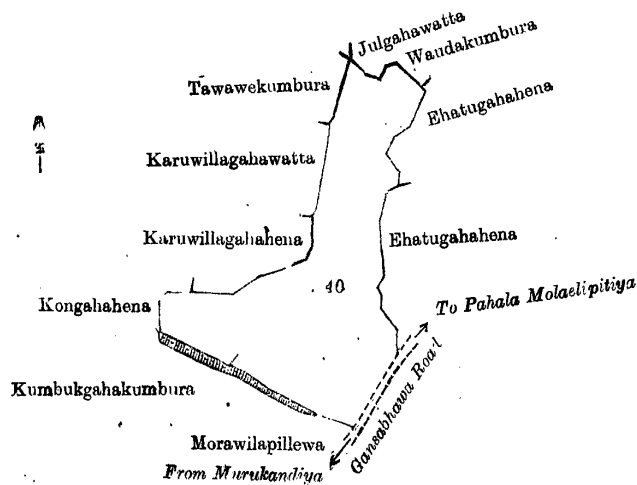
G. K. THORNHILL,
for Acting Surveyor-General.

IV.—Preliminary plan 1,425.

Situation : Morawila village in Kinyama korale of Kurunegala District.

Lot.	Name of Land.	Extent, A. R. P.
40	Morawilawewa (tank and bund)	8 3 13

and bounded as follows : on the north by Julgahawatta claimed by Caranis Naide and others, Wandakumbura claimed by Punchi Naide and others ; on the east by Ehatugahahena claimed by W. S. Naide, Ehatugahahena claimed by Jusaye Fernando, the Gansabhawa road from Pahala Molaelpitiya to Murutandiya ; on the south by Morawilapillewa claimed by W. S. Naide, Kumbukgahakumbura claimed by Punchi Naide and others ; on the west by Kongahahena claimed by Perera, Fernando, and others, Karuwillagahahena claimed by Fernando and others, Karuwillagahawatta claimed by ditto, Tawawekumbura claimed by Punchi Naide and others.



Scale of 8 Chains to an Inch.

Surveyor-General's Office,
Colombo, May 8, 1914.

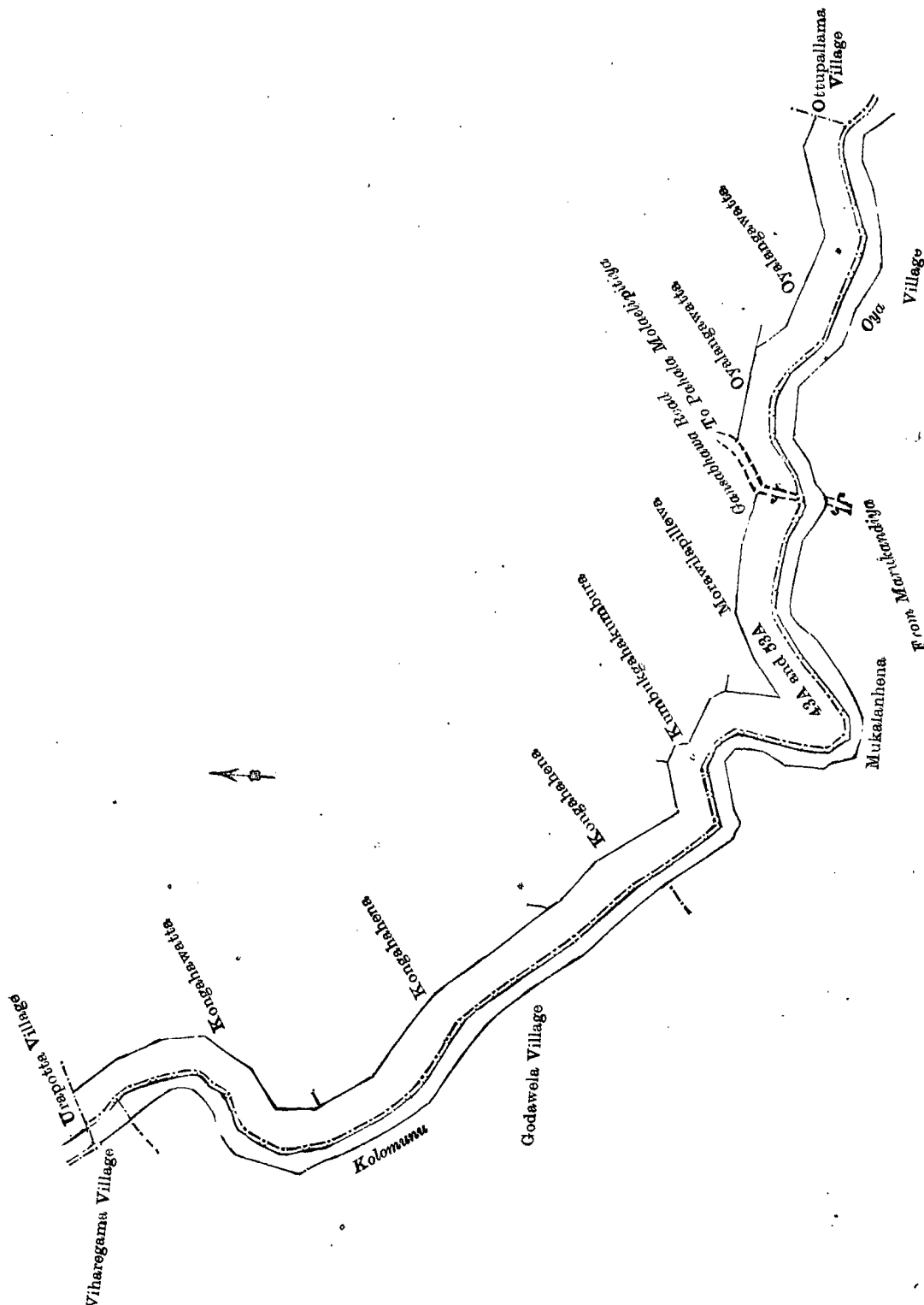
G. K. THORNHILL,
for Acting Surveyor-General.

V.—Preliminary plan 1,425.

Situation : Morawila village in Kinyama korale of Kurumegala District.

Lot.	Name of Land.	Extent, A. R. P.
43A	Kongahahena (stream reservation)	12 1 24
53A	Morawilahena (do.)	3 3 11
		16 0 35

and bounded as follows : on the north by the village limit of Urapotta, Kongahawatta claimed by Alaseiya Perera and Lodin Perera, Kongahahena claimed by Jusay Fernando and others, Kongahahena claimed by Nicholas Fernando, Kumbukgahakumbura claimed by Punchi Naide and others, Morawilapillewa claimed by W. S. Naide, Gansabhawa road from Marukandiya to Pahala Molaelapitiya, Oyalangawatta claimed by Gabriel ; on the east by the village limit of Ottupallama ; on the south by the village limit of Mukalahena (Kolomunu-oya) ; on the west by the village limit of Godawela (Kolomunu-oya), the village limit of Viharegama.



Surveyor-General's Office,
Colombo, May 8, 1914.

Scale of 8 Chains to an Inch.

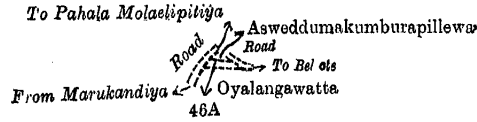
G. K. THORNHILL,
for Acting Surveyor-General.

VI.—Preliminary plan 1,425.

Situation : Morawila village in Kinyama korale of Kurunegala District.

Lot.	Name of Land.	Extent, A. R. P.
46A .. Road		0 0 8

and bounded as follows : on the north by Asweddumakumburapillewa claimed by W. S. Naide ; on the east by a road from Marakandiya to Beliatta ; on the south by Oyalangawatta claimed by Gabriel ; on the west by a road from Marukandiya to Pahala Molaelpitiya.



Surveyor-General's Office,
Colombo, May 8, 1914.

Scale of 8 Chains to an Inch.

Kurunegala S. O. 88—1914.

G. K. THORNHILL,
for Acting Surveyor-General.

Kurunegala Notice No. 5,248.

Notice under "The Waste Lands Ordinances of 1897, 1899, 1900, and 1903."

TAKE notice that unless within three months from July 3, 1914, the persons, if any, who claim any interest in the lands hereinafter mentioned or in any one or more of such lands or to some interest therein make claim in person or in writing to the said lands or any of them or to some interest therein to M. T. Archibald, Esq., Special Officer appointed under section 28 of "The Waste Lands Ordinances of 1897, 1899, 1900, and 1903," at his office at Fort, Colombo :

Such Special Officer, in pursuance of the powers vested in him by the said Ordinances, will declare by writing under his hand that the said lands or such of them, as to which no claim has been made, are the property of the Crown.

M. T. ARCHIBALD,
Special Officer.

Description of the Lands referred to.

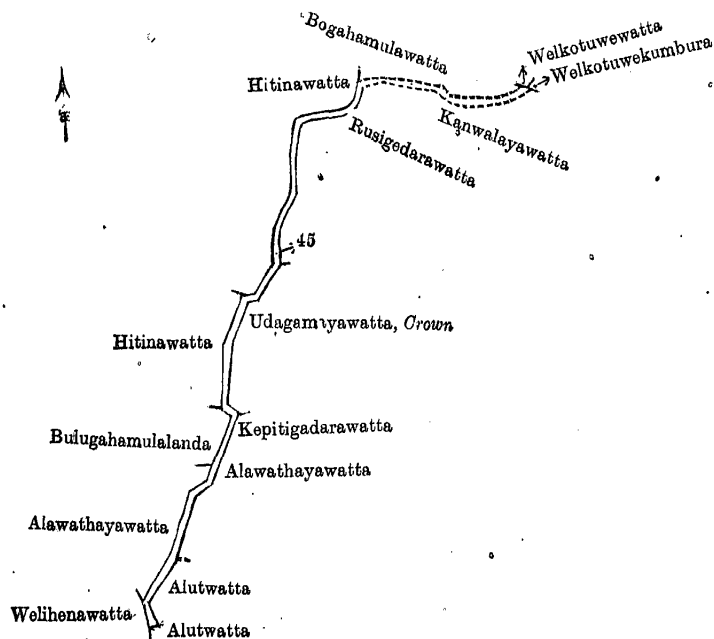
The following lots situated in the village of Mayilla, in the Rekko pattu korale of the Dambadeni hatpattu of the Kurunegala District, in the North-Western Province, as described in the annexed diagrams :—

I.—Preliminary plan 1,496.

Situation : Mayilla village in Rekko pattu korale of Kurunegala District.

Lot.	Name of Land.	Extent, A. R. P.
45 .. Para (road)		0 1 0

and bounded as follows : on the north by Hitinawatta claimed by Sethuwa and others, Bogahamulawatta claimed by V. D. Appuwa and others, Welkotuwawatta claimed by Unguralage Balaya ; on the east by Welkotuwekumbura claimed by U. Balaya, Kanwalayawatta claimed by K. Dingiya and others, Rusigedarawatta claimed by M. Ukkira and others, Udagamayawatta belonging to the Crown, Kepitigedarawatta claimed by K. Ukkuwa, Alawathayawatta claimed by P. Dingiya, Alutwatta claimed by K. Ukkuwa ; on the south by Alutwatta claimed by Ukkuwa Durayalage Dingiya ; on the west by Welihenawatta claimed by Minnara Bawa and others, Alawathayawatta claimed by Kiriyalage Ukkuwa, Bulughamulalanda claimed by Punchiralage Dingiriya and Tikira, Hitinawatta claimed by K. Setuwa Duraya, Hitinawatta claimed by Sethuwa and others.



Surveyor-General's Office,
Colombo, May 11, 1914.

Scale of 4 Chains to an Inch.

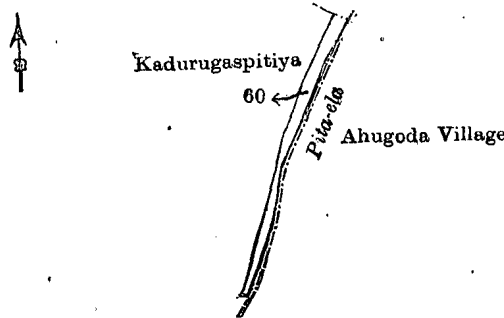
G. K. THORNHILL,
for Acting Surveyor-General.

II.—Preliminary plan 1,496.

Situation : Mayilla village in Rekko pattu korale of Kurunegala District.

Lot.	Name of Land.	Extent, A. R. P.
60	Pita-ela (stream)	0 0 20

and bounded as follows : on the north by the village limit of Ahugoda ; on the east by the village limit of Ahugoda ; on the south and west by Kadurugaspitiya claimed by Serugahagedera Puncha.



Scale of 4 Chains to an Inch.

Surveyor-General's Office,
Colombo, May 11, 1914.

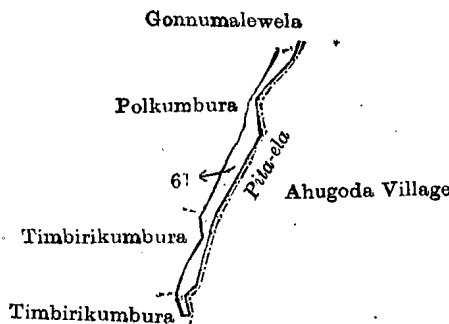
G. K. THORNHILL,
for Acting Surveyor-General.

III.—Preliminary plan 1,496.

Situation : Mayilla village in Rekko pattu korale of Kurunegala District.

Lot.	Name of Land.	Extent, A. R. P.
61	Pita-ela (stream)	0 0 24

and bounded as follows : on the north by Gonnumalewela claimed by Kosgollelage Dingiriya and others ; on the east by the village limit of Ahugoda ; on the south by Timbirikumbura claimed by Punchalage Dingiya ; on the west by Timbirikumbura claimed by Mammadu Bawa, Polkumbura claimed by Bogahalande Ratemahatmaya, Gonnumalewela claimed by Kosgollalage Dingiriya and others.



Scale of 4 Chains to an Inch.

Surveyor-General's Office,
Colombo, May 11, 1914.

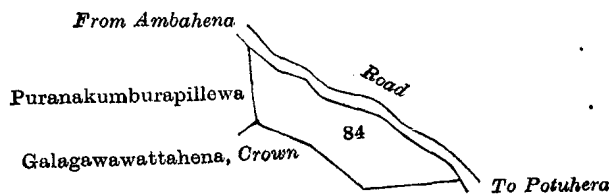
G. K. THORNHILL,
for Acting Surveyor-General.

IV.—Preliminary plan 1,496.

Situation : Mayilla village in Rekko pattu korale of Kurunegala District.

Lot.	Name of Land.	Extent, A. R. P.
84	Puranapillewa (cemetery)	0 2 2

and bounded as follows : on the north and east by the road from Ambahena to Potuhera ; on the south by Galagawawattahena belonging to the Crown ; on the west by Galagawawattahena belonging to the Crown, Puranakumburapillewa sold by the Crown.



Scale of 4 Chains to an Inch.

Surveyor-General's Office,
Colombo, May 11, 1914.

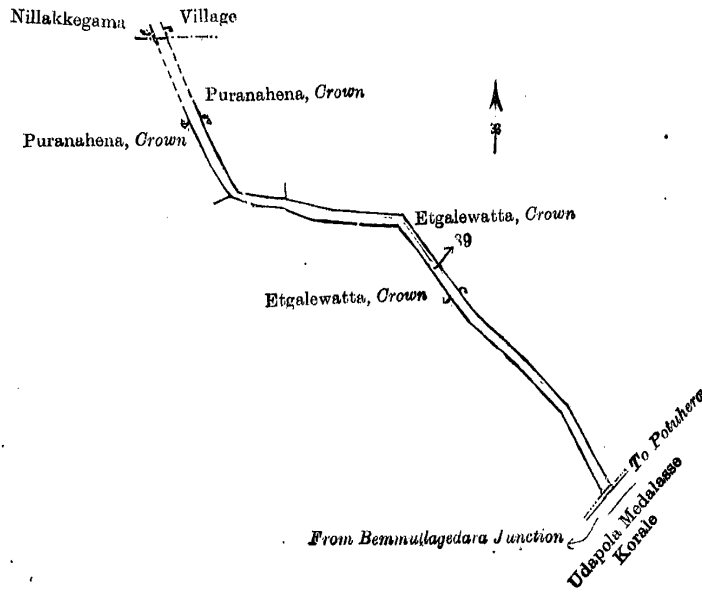
G. K. THORNHILL,
for Acting Surveyor-General.

V.—Preliminary plan 1,496.

Situation : Mayilla village in Rekko pattu korale of Kurunegala District.

Lot.	Name of Land.	Extent, A. R. P.
89	Para (road)	0 1 23

and bounded as follows : on the north by the village limit of Nillakkegama, Puranahena belonging to the Crown, Etgalewatta belonging to the Crown ; on the east by Etgalewatta belonging to the Crown ; on the south by the road from Potuhera to Bemmullagedera junction (the boundary of the Udapola Medalasse korale); on the west by Etgalewatta belonging to the Crown, Puranahena belonging to the Crown.



Scale of 4 Chains to an Inch.

Surveyor-General's Office,
Colombo, May 11, 1914.

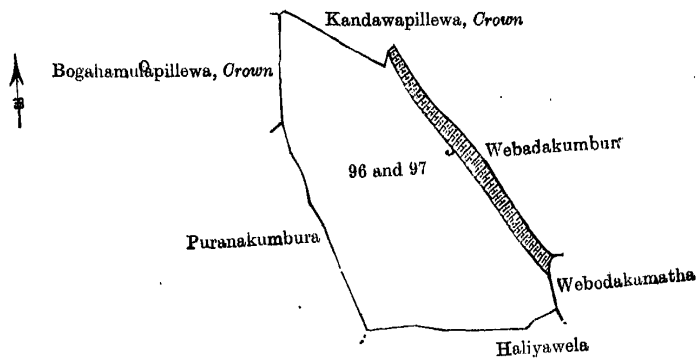
G. K. THORNHILL,
for Acting Surveyor-General.

VI.—Preliminary plan I,496.

Situation : Mayilla village in Rekko pattu korale of Kurunegala District.

Lot.	Name of Land.	Extent, A. B. P.
96	Kahagomuawewa (tank and bund)	2 2 31
97	Wewagala (rocky)	0 1 9
		3 0 0

and bounded as follows : on the north by Kandawapillewa belonging to Crown ; on the east by Webodakumbura claimed by Belyalage Menika, Webodakumatha claimed by ditto ; on the south by Haliyawela claimed by L. Menika and others ; on the west by Puranakumbura claimed by D. Mudalihamy, Bogahamulapillewa belonging to the Crown.



Scale of 4 Chains to an Inch.

Surveyor-General's Office,
Colombo, May 11, 1914.

G. K. THORNHILL,
for Acting Surveyor-General.

Kurunegala S. O. 89—1914.

Kurunegala Notice No. 5,249.

Notice under "The Waste Lands Ordinances of 1897, 1899, 1900, and 1903."

TAKE notice that unless within three months from July 3, 1914, the persons, if any, who claim any interest in the lands hereinafter mentioned or in any one or more of such lands or to some interest therein make claim in person or in writing to the said lands or any of them or to some interest therein to J. M. Davies, Esq., Special Officer appointed under section 28 of "The Waste Lands Ordinances of 1897, 1899, 1900, and 1903," at his office at Fort, Colombo :

Such Special Officer, in pursuance of the powers vested in him by the said Ordinances, will declare by writing under his hand that the said lands, or such of them as to which no claim has been made, are the property of the Crown.

J. M. DAVIES,
Special Officer.

Description of the Lands referred to.

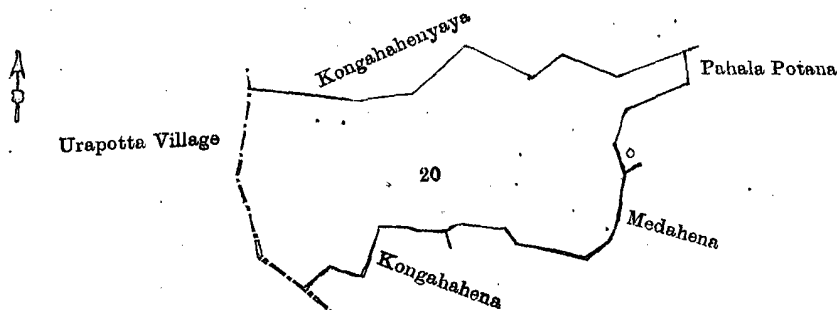
The following lots situated in the village of Labuyaya, in the Kinyama korale of the Katugampola hatpattu of the Kurunegala District, in the North-Western Province, as described in the annexed diagrams:—

I.—Preliminary plan 1,426.

Situation: Labuyaya village in Kinyama korale of Kurunegala District.

Lot.	Name of Land.	Extent, A. R. P.
20	Urapottawewekelle (tank)	12 0 17

and bounded as follows: on the north by Kongahahenyaya claimed by Engracia Fernando and Wenadettan Chetty; on the east by Pahalapatana claimed by Davit Appuhamy and others, Medahena claimed by Punchi Naide; on the south by Medahena claimed by Punchi Naide, Kongahahena claimed by H. L. de Mel; on the west by the village limit of Urapotta.



Surdeyior-General's Office,
Colombo, May 1, 1914.

Scale of 8 Chains to an Inch.

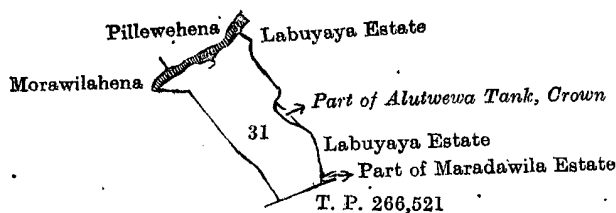
G. K. THORNHILL,
for Acting Surveyor-General.

II.—Preliminary plan 1,426.

Situation: Labuyaya village in Kinyama korale of Kurunegala District.

Lot.	Name of Land.	Extent, A. R. P.
31	Alutwewa (tank and bund)	2 1 4

and bounded as follows: on the north by Labuyaya estate claimed by Mr. Lambert Peris, part of Alutwewa tank belonging to the Crown; on the east by Labuyaya estate claimed by Mr. Lambert Peris, part of Maradawila estate claimed by Mr. H. L. de Mel; on the south by T. P. 266,521; on the west by Morawilahena claimed by John Peter Annavi and N. S. Don Andre Appu, Pillewehena claimed by Punchi Naide and others.



Surveyor-General's Office,
Colombo, May 1, 1914.

Kurunegala S. O. 90—1914.

G. K. THORNHILL,
for Acting Surveyor-General.

Kurunegala Notice No 5,250.**Notice under "The Waste Lands Ordinances of 1897, 1899, 1900, and 1903."**

TAKE notice that unless within three months from July 3, 1914, the persons, if any, who claim any interest in the lands hereinafter mentioned or in any one or more of such lands or to some interest therein make claim in person or in writing to the said lands or any of them or to some interest therein to M. T. Archibald, Esq., Special Officer appointed under section 28 of "The Waste Lands Ordinances of 1897, 1899, 1900, and 1903," at his office at Fort, Colombo:

Such Special Officer, in pursuance of the powers vested in him by the said Ordinances, will declare by writing under his hand that the said lands, or such of them as to which no claim has been made, are the property of the Crown.

M. T. ARCHIBALD,
Special Officer.

Description of the Lands referred to.

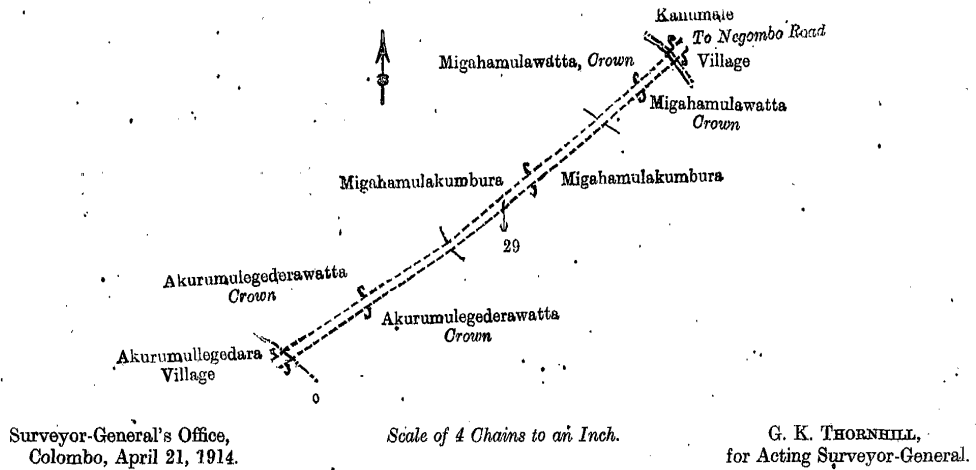
The following lots situated in the village of Godawita, in the Rekko pattu korale of the Dambadeni hatpattu of the Kurunegala District, in the North-Western Province, as described in the annexed diagrams:—

I.—Preliminary plan 1,466.

Situation: Godawita village in Rekko pattu korale of Kurunegala District.

Lot.	Name of Land.	Extent, A. R. P.
29	Akurumullegederapara (road)	0 1 0

and bounded as follows: on the north by Akurumullegederawatta belonging to Crown, Migahamulahena claimed by Mrs. S. M. Fernando, Migahamulawatta belonging to Crown; on the east by the village limit of Kanumale; on the south by Migahamulawatta belonging to Crown, Migahamulakumbura claimed by Mrs. S. M. Fernando, Akurumullegederawatta belonging to Crown; on the west by the village limit of Akurumullegedera.

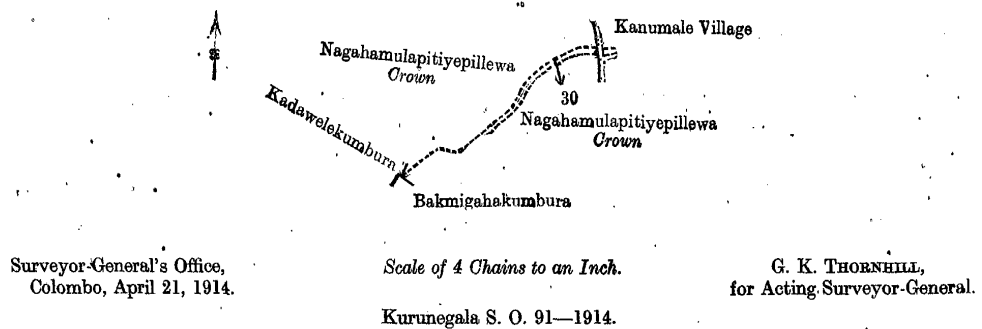


II.—Preliminary plan 1,266.

Situation: Godawita village in Rekko pattu korale of Kurunegala District.

Lot.	Name of Land.	Extent, A. B. P.
30	Danwellepara (road)	0 0 6

and bounded as follows: on the north by Nagahamulapitiyepillewa belonging to Crown; on the east by the-village limit of Kanumale; on the south by Nagahamulapitiyepillewa belonging to Crown, Bakmigahakumbura claimed by Bamunu Mudiyansele Ukkurala; on the west by Kadawelekumbura claimed by Bamunu Mudiyansele Ukkurala and others.



FINAL ORDERS.

Matara S. O. No. 1,865.

Order under Section 4, Sub-section (1), of "The Waste Lands Ordinances of 1897, 1899, 1900, and 1903,"
declaring Lands to be Crown Property.

In the matter of the lands commonly called or known as Kandaharahaehena, Hindakaraldeniya, Patagalahenedeniya, &c., situate in the village of Maramba, in the Weligam korale of the Matara District, in the Southern Province, and of "The Waste Lands Ordinances of 1897, 1899, 1900, and 1903."

WHEREAS in pursuance of section 1 of the said Ordinances it was duly notified on June 18, 1909, that if no claim to the lands commonly called or known as Kandaharahaehena, Hindakaraldeniya, Patagalahenedeniya, &c., situate in the village of Maramba, in the Weligam korale of the Matara District, in the Southern Province, containing in extent 39 acres 2 roods and 17 perches, and shown as lots 108A, 122, 153, 108A1, 152 in preliminary plan 536, and in the annexed diagrams was made to Howard Orme Fox, Special Officer appointed under section 28 of the said Ordinances within the period of three months from the date specified in such notice, such lands would be declared the property of the Crown, and dealt with on account of the Crown (*vide* Notice No. 3,472):

And whereas Don Davith Jayasinha Siriwardena made claim thereto, and whereas the said claimant by an agreement dated July 5, 1912, in consideration (a) of the Settlement Officer settling as private property otherwise than under the Waste Lands Ordinances, lots 129, 131, 134, 137, 139, and 151 in block survey preliminary plan 536, (b) being declared the owner of lots 132, 133, 147, 148, 150, and of that portion of lot 108A in extent 16 acres more or less now shown as 108A2 in the same block survey preliminary plan, (c) being declared the purchaser of 22 acres more or less of lot 152, now shown as 152A in the same block survey preliminary plan for a sum of Two hundred and Twenty Rupees (Rs. 220) only, withdrew claim to the said lots 108A, 122, 153, 108A1, and 152, I, Ralph Marcus Meaburn Worsley, Special Officer appointed under section 28 of the said Ordinances, under and by virtue of the powers vested in me in that behalf by section 4 of the said Ordinances, do hereby on March 9, 1914, order and declare under section 4, sub-section (1), of the said Ordinances, that the said lands, as more fully described herein below, are the property of the Crown.

Description of the Lands referred to.

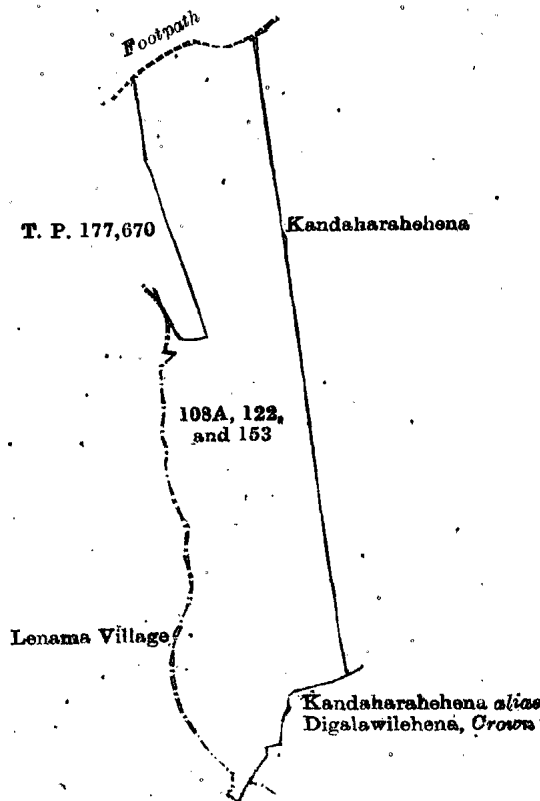
The following lots situated in the village of Maramba, in the Weligam korale of the Matara District, in the Southern Province, as described in the annexed diagrams :—

I.—Preliminary plan 536.

Situation : Maramba village in Weligam korale of Matara District.

Lot.	Name of Land.	Extent, A. R. P.
108A ..	Kandaharahohana	15 3 15
122 ..	Hindakaraldeniya	0 0 11
153 ..	Patagalahenedeniya	0 0 19
		16 0 5

and bounded as follows : on the north by a foot-path ; on the east by Kandaharahohana to be declared the property of Don Davith Jayasinha Siriwardana under the Waste Lands Ordinances ; on the south by Kandaharahohana *alias* Digalawilahena to be declared the property of the Crown under the Waste Lands Ordinances, the village limit of Lenama ; on the west by the village limit of Lenama, T. P. 177,670.



Surveyor-General's Office,
Colombo, February 16, 1914.

Scale of 8 Chains to an Inch.

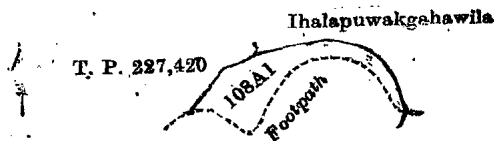
G. K. THORNHILL,
for Surveyor-General.

II.—Preliminary plan 536.

Situation : Maramba village in Weligam korale of Matara District.

Lot.	Name of Land.	Extent, A. R. P.
108A1 ..	Kandaharahohana	1 0 2

and bounded as follows : on the north and east by Ihalapuwakgahaowita claimed by Endoris Balasuriya ; on the south by a foot-path ; on the west by T. P. 227,420.



Surveyor-General's Office,
Colombo, February 16, 1914.

Scale of 8 Chains to an Inch.

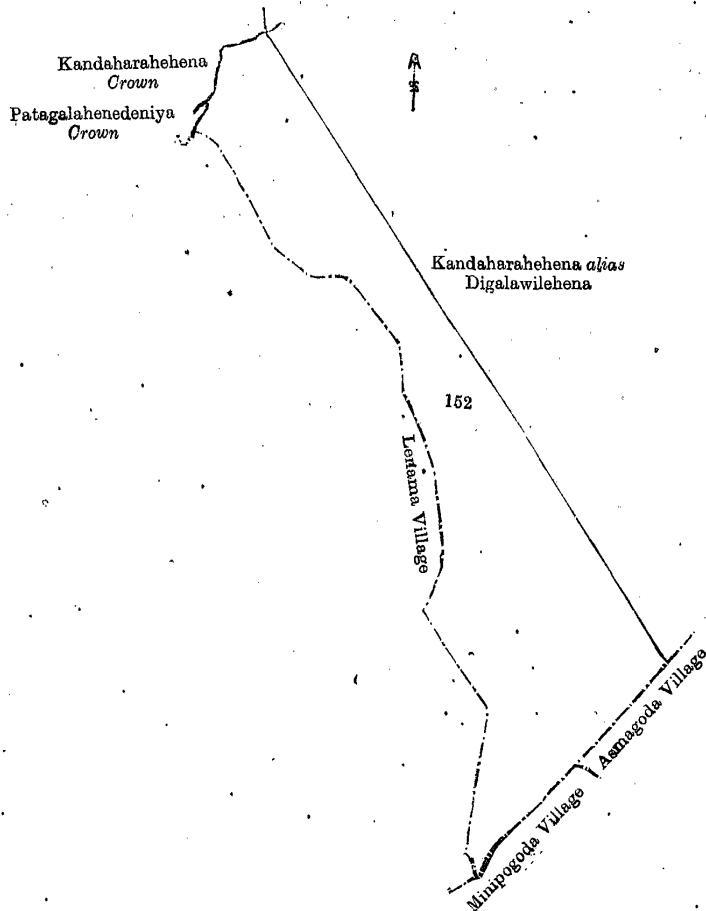
G. K. THORNHILL,
for Surveyor-General.

III.—Preliminary plan 536.

Situation : Maramba village in Weligam korale of Matara District.

Lot.	Name of Land.	Extent, A. R. P.
152	Kandaharahohana <i>alias</i> Digalawilahena	22 2 10

and bounded as follows : on the north and east by Kandaharahehena *alias* Digalawilahena sold to Don Davith Jayasinha Siriwardena under the Waste Lands Ordinances ; on the south by the village limit of Asmagoda, the village limit of Minipogoda ; on the west by the village limit of Lenama, Patagalahenedeniya to be declared the property of the Crown under the Waste Lands Ordinances, Kandaharahehena to be declared the property of the Crown under the Waste Lands Ordinances.



Surveyor-General's Office,
Colombo, February 16, 1914.

Scale of 8 Chains to an Inch.

G. K. THORNHILL,
for Surveyor-General.

March 9, 1914.

R. M. WORSLEY,
Special Officer.

Hambantota S. O. No. 1,103.

**Order under Section 4, Sub-section (1), of "The Waste Lands Ordinances of 1897, 1899, 1900, and 1903,"
declaring Lands to be Crown Property.**

In the matter of the lands commonly called or known as Kiribatharehena, Siyambalagahakoratuwa (road reservation), &c., situate in the village of Uda Kanuketiya, in the East Giruwa pattu of the Hambantota District, in the Southern Province, and of "The Waste Lands Ordinances of 1897, 1899, 1900, and 1903."

WHEREAS in pursuance of section 1 of the said Ordinances it was duly notified on June 7, 1912, that if no claim to the lands commonly called or known as Kiribatharehena, Siyambalagahakoratuwa (road reservation), &c., situate in the village of Uda Kanuketiya, in the East Giruwa pattu of the Hambantota District, in the Southern Province, containing in extent 581 acres and 31 perches, and shown as lots 1, 1A, 1D, 1H, 1I, 1J, 1K, 1L, 1M, 1N, 1O, 1P, 1Q, 1S, 1U, 1V, 1W, 1X, 1Y, 1AA, 1AB, 1AC, 1AD, 1AE, 1AG, 1AH, 1AI, 1AJ, 1AK, 1AL, 1AM, 14 in preliminary plan 454, and in the annexed diagram was made to Walter Ernest Wait, Special Officer appointed under section 28 of the said Ordinances, within the period of three months from the date specified in such notice, such lands would be declared the property of the Crown, and dealt with on account of the Crown (*vide* Notice No. 4,426) :

And whereas (1) Don Janoris Abeywickrema, (2) Don Deonis Senarat Ratnayaka, (3) Wanigasekara Dissanayaka Dingi Appuhami, on behalf of his wife Senerat Ratnayake Dingihamy, (4) Don Charles Jayatilleke Dissanayaka on behalf of his wife Senerat Ratnayaka Dona Katonahamy, (5) Hettiachchige Don Bastian Dissanayaka on behalf of his two minor children (5a) and (5b), (6) Wijesekara Hettiachchige Don Dawith on behalf of his wife Senerat Ratnayaka Heenhamy, (7) Don Juwanis Abesin Wijesekara Appuhamy on behalf of his wife Dona Gimara Senerat Ratnayaka, (8) Don Hendrick Wiraman Senerat Ratnayaka, (9) Atapattu Heen Hamine *alias* Dona Gimara Atapattu Hamine on her own behalf and on behalf of her minor children (8a) to 8f, (10) Wenarat Ratnayaka Tissahamy, (11) Atapattu Nona Hamine made claim thereto, and whereas the said 5th claimant Hettiachchige Don Bastian Dissanayaka was duly appointed representative of the minors (5a) Hettiachchige Don James Dissanayaka, (5b) Hettiachchige Heenhamy, and whereas the said 8th

claimant Don Hendrick Wiraman Senarat Ratnayaka was duly appointed representative of (8a) Don James Wickramaratna, (8b) Don Martin ditto, (8c) Don Deonis ditto, (8d) Don Charlis ditto, (8e) Don Hendrick ditto, (8f) Dona Carlina ditto, and whereas the said 1st claimant by an agreement dated February 18, 1913, in consideration of the Settlement Officer, (a) settling as private outside the Waste Lands Ordinances, lots 1F and 1G in block survey preliminary plan 454, (b) abandoning from the notice and settling as private, (1) lot 3C, (2) half an acre more or less of lot 1, now shown as lot 1R, (c) abandoning from the notice and settling as private on behalf of the shareholders of the 1st panguwa of the Kiribataralabima, 5 acres more or less of lot 1, now shown as 1T in the same block survey preliminary plan, withdrew claim to the afore-mentioned area of 581 acres and 31 perches, and whereas the said 2nd, 3rd, 4th, and the said 5th claimant for himself and as duly appointed representative of the minors (5a) and (5b), and the 6th and 7th claimants by an agreement dated February 18, 1913, and 10th claimant by an agreement dated February 21, 1913, of the same tenor in consideration of the Settlement Officer (a) settling as private, outside the Waste Lands Ordinances, lots 1F and 1G in block survey preliminary plan 454, (b) abandoning from the notice and settling as private (1) lot 3C, (2) half an acre more or less of lot 1, now shown as lot 1R, (c) abandoning from the notice and settling as private on behalf of the shareholders of the 2nd and 3rd pangwas of the Kiribataralabima, 9 acres more or less of lot 1, now shown as lot 1AF in the same block survey preliminary plan, withdrew claim to the afore-mentioned area of 581 acres and 31 perches, and whereas the said 8th claimant for himself and as duly appointed representative of the minors 8a, 8b, 8c, 8d, 8e, 8f, and claimants Nos. 9 and 11 by two agreements dated February 18 and March 6, 1913, respectively, of the same tenor, in consideration of the Settlement Officer (a) settling as private lots 1F and 1G in block survey preliminary plan 454, (b) abandoning from the notice and settling as private (1) lot 3C, (2) half an acre more or less of lot 1, now shown as lot 1R, (c) abandoning from the notice and settling as private on behalf of the shareholders of the 4th panguwa of the Kiribataralabima 6 acres more or less of lot 1, now shown as lot 1L in the same block survey preliminary plan, withdrew claim to the afore-mentioned area of 581 acres and 31 perches, I, Walter Ernest Wait, Special Officer appointed under section 28 of the said Ordinances, under and by virtue of the powers vested in me in that behalf by section 4 of the said Ordinances, do hereby, on March 19, 1914, order and declare, under section 4, sub-section (1), of the said Ordinances, that the said lands, as more fully described herein below, are the property of the Crown.

Description of the Lands referred to.

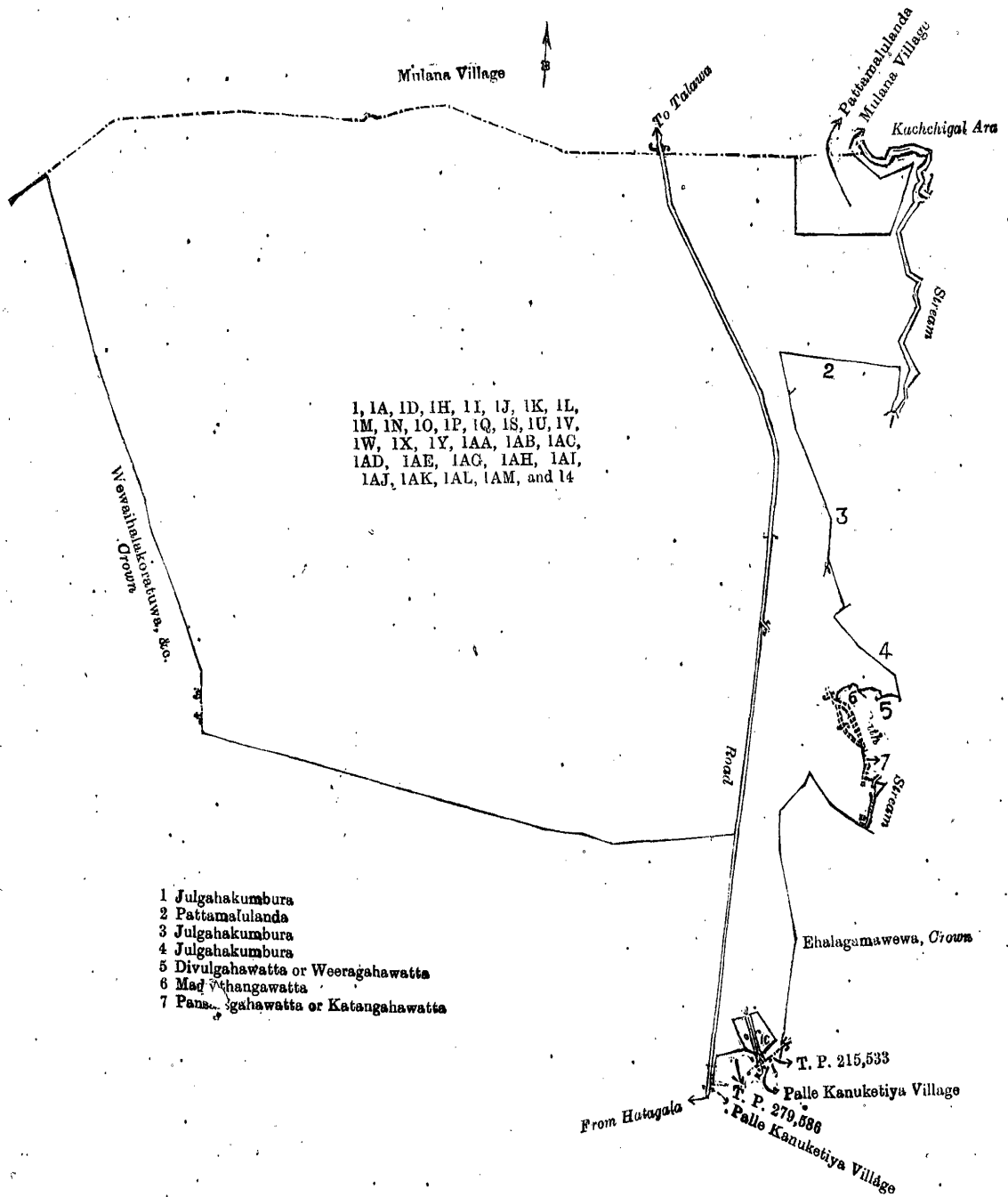
The following lots situated in the village of Uda Kanuketiya, in the East Giruwa pattu of the Hambantota District, in the Southern Province, as described in the annexed diagram:—

Preliminary plan 454.		Situation: Uda Kanuketiya village in East Giruwa pattu of Hambantota District.		Extent, A. R. P.		
Lot.	Name of Land.					
1	Kiribatharehena			490	1	28
1A	Siyambalagahakoratuwa (road reservation)			0	0	18
1D	Godawanakoratuwa (channel reservation)			0	0	38
1H	Paralangahena			0	1	36
1I	Do.			0	2	2
1J	Milagahawalalangakoratuwa			3	3	38
1K	Do.			1	0	1
1L	Do.			2	0	12
1M	Do.			4	1	27
1N	Do. (road reservation)			1	0	0
1O	Do. (channel reservation)			0	2	16
1P	Do. (do.)			0	2	14
1Q	Do. (tank reservation)			2	2	14
1S	Elagawawatta			3	0	37
1U	Pansalawatta or Wewagilma (tank reservation)			1	0	18
1V	Do. (road reservation)			0	0	30
1W	Do. (channel reservation)			0	2	5
1X	Julgahakoratuwa			1	0	12
1Y	Do. (road reservation)			0	1	10
1AA	Pattamalulanda			9	2	24
1AB	Do.			4	1	33
1AC	Do.			7	0	25
1AD	Do.			9	0	6
1AE	Do.			1	3	21
1AG	Do.			8	1	39
1AH	Do. (stream reservation)			3	2	6
1AI	Do. (reservation for right of way)			0	1	2
1AJ	Do. (road reservation)			1	0	1
1AK	Bakkulanda (road reservation)			0	2	24
1AL	Do.			20	0	25
1AM	Pansalewatta (channel reservation)			0	1	4
14	Panichcharunwala			0	0	25
				581	0	31

and bounded as follows: on the north by the village limit of Mulana, Pattamalulanda claimed by Don Deonis Senarat Ratnayaka and others, the village limit of Mulana, the Kachchigal-ara; on the east by the Kachchigal-ara, a stream, Julgahakumbura claimed by D. A. Henerat Ratnayaka and others, Pattamalulanda claimed by Don Hendrick Weeraman Senarat Ratnayaka and others, Julgahakumbura claimed by D. A. Henerat Ratnayaka and others, Divulgahawatta or Weeragahawatta claimed by Abeywickramage Singho Appu, Maddithangawatta claimed by Abeywickramage Singho Appu, a path, Pansalagahawatta or Katangahawatta claimed by Don Hendrick Weeraman Senerat, a stream, Ehalagamawewa to be declared the property of the Crown under the Waste Lands Ordinances; on the south by T. P. 215,533, the village limit of Palle Kanuketiya, T. P. 279,586, the village limit of Palle Kanuketiya, road from Hatagala to Talawa, Wewaihalakoratuwa declared the property of the Crown under the Waste Lands Ordinances; on the west by Wewaihalakoratuwa declared the property of the Crown under the Waste Lands Ordinances.

NOTE.—The following lot lying within the above boundaries is excluded from this order and its extent of 3 roods and 37 perches is not included in the acreage of 581 acres and 31 perches given above:—

Preliminary plan 454.		Extent, A. R. P.		
Lot.	Name of Land.			
1c	Godawanakoratuwa, T. P. 284,153			0 3 37



Surveyor-General's Office,
Colombo, February 21, 1914.

Scale of 16 Chains to an Inch.

G. K. THORNHILL,
for Surveyor-General.

March 19, 1914.

W. E. WAIT,
Special Officer.

Hambantota S. O. No. 1,104.

**Order under Section 4, Sub-section (1), of "The Waste Lands Ordinances of 1897, 1899, 1900, and 1903,"
declaring Lands to be Crown Property.**

In the matter of the lands commonly called or known as Dewundaragekella, Kattadigehena, situate in the village of Yatigala, in the West Giruwa pattu of the Hambantota District, in the Southern Province, and of "The Waste Lands Ordinances of 1897, 1899, 1900, and 1903."

WHEREAS in pursuance of section 1 of the said Ordinances it was duly notified on March 15, 1912, that if no claim to the lands commonly called or known as Dewundaragekella, Kattadigehena, situate in the village of Yatigala, in the West Giruwa pattu of the Hambantota District, in the Southern Province, containing in extent 2 acres 3 roods and 3 perches and shown as lots 1O and 1Q in preliminary plan 268, and in the annexed diagram was made to Charles Valentine Brayne, Special Officer appointed under section 28 of the said Ordinances within the period of three months from the date specified in such notice, such lands would be declared the property of the Crown, and dealt with on account of the Crown (*vide* Notice No. 4,377):

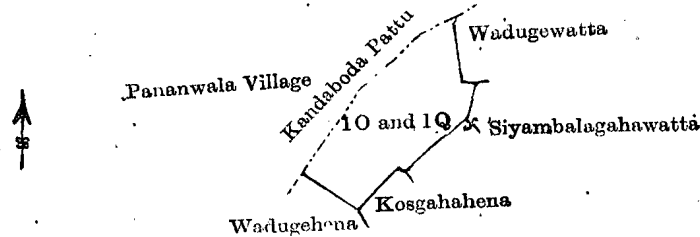
And whereas (1) Manamperige Babunhamy, (2) ditto Don Nikulas made claim to lot 1Q, (3) Veda-arachchige Don Carolis *alias* Dingi Appu, (4) Egodage Punchi Appu, (5) Doremure Badalge Punchihamy made claim to lot 1O, and whereas the said 1st and 2nd claimants have withdrawn their claims to the said lot 1Q and whereas by two agreements of the same tenour dated March 11 and 14, 1913, respectively, the said 3rd claimant Veda-arachchige Don Carolis *alias* Dingi Appu and the said 5th claimant Doremure Badalge Punchihamy in consideration of (1) being declared along with (a) Wattage Thomishamy and (b) Egodage Punchi Appu, the purchasers of lots 1G and 1H in block survey preliminary plan 268 for a sum of Rs. 75; (2) being declared along with (a) Wattage Thomishamy and (b) Egodage Punchi Appu, the owners of lots 1I and 1K in the same block survey preliminary plan; (3) being declared along with (a) Egodage Punchi Appu the owners of 1½ acre more or less of lot 1N; (4) being declared the joint owners of the following (a) 2½ acres more or less of lot 39T, (b) lots 39I and 39U in extent 2 acres and 13 perches, (c) 3 acres more or less of lot 39, (d) lot 39H in extent 1 acre 1 rood and 25 perches, (e) lot 24 in extent 1 acre 3 roods and 25 perches in the same block survey preliminary plan, withdrew claim among others to lot 1O, and whereas the said 4th claimant Egodage Punchi Appu by an agreement dated March 11, 1913, in consideration of being declared (1) along with (a) Wattage Thomishamy, (b) Veda-arachchige Don Carolis *alias* Dingi Appu, and (c) Doremure Badalge Punchihamy the owner of lots 1I and 1K in block survey preliminary plan 268; (2) along with Wattage Thomishamy the owner of lots 39D and 39J in the same block survey preliminary plan; (3) along with (a) Veda-arachchige Don Carolis *alias* Dingi Appu, (b) Doremure Badalge Punchihamy, the owner of 1½ acre more or less of lot 1N in the same block survey preliminary plan; (4) along with (a) Wattage Thomishamy the purchaser of lot 39K in the same block survey preliminary plan for a sum of Rs. 10; (5) along with (a) Wattage Thomishamy, (b) Veda-arachchige Don Carolis *alias* Dingi Appu, (c) Doremure Badalge Punchihamy, the purchaser of lots 1G and 1H in the same block survey preliminary plan for a sum of Rs. 75 they withdrew claim to lot 1O, I, Ralph Marcus Meaburn Worsley, Special Officer appointed under section 28 of the said Ordinances under and by virtue of the powers vested in me in that behalf by section 4 of the said Ordinances, do hereby on March 16, 1914, order and declare under section 4, sub-section (1), of the said Ordinances, that the said lands, as more fully described herein below, are the property of the Crown.

Description of the Lands referred to.

The following lots situated in the village of Yatigala in the West Giruwa pattu of the Hambantota District, in the Southern Province, as described in the annexed diagram:—

Preliminary plan 268.		Extent, A. R. P.	
Lot.	Name of Land.		
1O	Dewundaragekella	1	0 2
1Q	Kattadigehena	1	3 1
		2	3 3

and bounded as follows: on the north, by the boundary limit of Kandaboda pattu (the village limit of Pananwala); on the east by Wadugewatta claimed by Ranawaka Patiranage Babunhamy and the Crown, Siyambalagahawatta claimed by Manamperige Babunhamy and others, Kosgahahena claimed by Veda-arachchige Dingi Appu and others; on the south by Wadugehena claimed by the Crown and Veda-arachchige Don Carolis *alias* Dingi Appu and two others; on the west by the boundary limit of Kandaboda pattu (village limit of Pananwala).



Surveyor-General's Office,
Colombo, January 12, 1914.

Scale of 8 Chains to an Inch.

A. H. G. DAWSON,
for Surveyor-General.

March 16, 1914.

R. M. WORSLEY,
Special Officer.

Hambantota S. O. No. 1,105.

Order under Section 4, Sub-section (1), of "The Waste Lands Ordinances of 1897, 1899, 1900, and 1903," admitting Lands to be Private Property.

In the matter of the lands commonly called or known as Kudagehena *alias* Kankanigehena, Veralugahahena, situate in the village of Yatigala, in the West Giruwa pattu of the Hambantota District, in the Southern Province, and of "The Waste Lands Ordinances of 1897, 1899, 1900, and 1903."

WHEREAS in pursuance of section 1 of the said Ordinances it was duly notified on March 15, 1912, that if no claim to the lands commonly called or known as Kudagehena *alias* Kankanigehena, Veralugahahena, situate in the village of Yatigala, in the West Giruwa pattu of the Hambantota District, in the Southern Province, containing in extent 3 acres 2 roods and 1 perch, and shown as lots 39J and 39D in preliminary plan 268 and in the annexed diagrams, was made to Charles Valentine Brayne, Special Officer appointed under section 28 of the said Ordinances, within the period of three months from the date specified in such notice, such lands would be declared the property of Crown, and dealt with on account of the Crown (*vide* Notice No. 4,377):

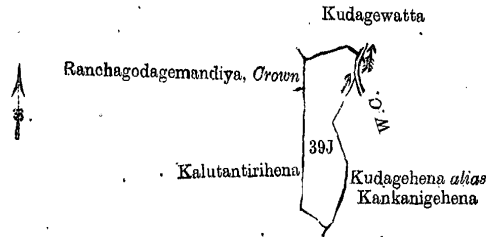
And whereas (1) Wattege Thomishamy, (2) Egodage Punchi Appu made claim thereto, and I, Ralph Marcus Meaburn Worsley, Special Officer appointed under section 28 of the said Ordinances, made due inquiry into such claim, I, with the consent of His Excellency the Governor, do hereby admit the claim of the said claimants to the said lands, as more fully described herein below, under section 4, sub-section (1), of the said Ordinances.

Description of the Lands referred to.

The following lots situated in the village of Yatigala, in the West Giruwa pattu of the Hambantota District, in the Southern Province, as described in the annexed diagrams:—

I.—Preliminary plan 268.		Extent, A. R. P.	
Lot.	Name of Land.		
39J	Kudagehena <i>alias</i> Kankanigehena	3	2 0

and bounded as follows: on the north by Kudagewatta to be declared the property of Weda Arachchige Don Carolis alias Dingi Appu and another under the Waste Lands Ordinances; on the east by a water-course, Kudagehena alias Kankanigehena sold to Wattage Thomishamy and another under the Waste Lands Ordinances; on the south by Kalutantirihena belonging to the Crown; on the west by Kalutantirihena sold by the Crown, Ranchagodagemandiya to be declared the property of the Crown under the Waste Lands Ordinances.



Surveyor-General's Office,
Colombo, January 12, 1914.

Scale of 8 Chains to an Inch.

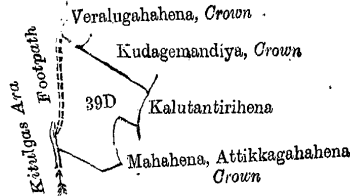
A. H. G. DAWSON,
for Surveyor-General.

II.—Preliminary plan 268.

Situation: Yatigala village in West Giruwa pattu of Hambantota District.

Lot.	Name of Land.	Extent, A. R. P.
39D	Veralugahahena	1 3 1

and bounded as follows: on the north by Veralugahahena to be declared the property of the Crown under the Waste Lands Ordinances, Kudagemandiya to be declared the property of the Crown under the Waste Lands Ordinances; on the east by Kalutantirihena sold by the Crown, Mahahena, Attikkagahahena to be declared the property of the Crown under the Waste Lands Ordinances; on the south by Mahahena, Attikkagahahena to be declared the property of the Crown under the Waste Lands Ordinances; on the west by Kitulgas-ara, a footpath.



Surveyor-General's Office,
Colombo, January 12, 1914.

Scale of 8 Chains to an Inch.

A. H. G. DAWSON,
for Surveyor-General.

R. M. WORSLEY,
Special Officer.

March 16, 1914.

Hambantota S. O. No. 1,106.

Order under Section 4, Sub-section (1), of "The Waste Lands Ordinances of 1897, 1899, 1900, and 1903,"
admitting Lands to be Private Property.

In the matter of the lands commonly called or known as Dalukgahahena, Rukkatanagahahena, situate in the village of Yatigala, in the West Giruwa pattu of the Hambantota District, in the Southern Province, and of "The Waste Lands Ordinances of 1897, 1899, 1900, and 1903."

WHEREAS in pursuance of section 1 of the said Ordinances it was duly notified on March 15, 1912, that if no claim to the lands commonly called or known as Dalukgahahena, Rukkatanagahahena, situate in the village of Yatigala, in the West Giruwa pattu of the Hambantota District, in the Southern Province, containing in extent 2 acres 3 roods and 9 perches, and shown as lots 27L, 27G, and 27H in preliminary plan 268 and in the annexed diagrams, was made to Charles Valentine Brayne, Special Officer appointed under section 28 of the said Ordinances, within the period of three months from the date specified in such notice, such lands would be declared the property of the Crown, and dealt with on account of the Crown (*vide* Notice No. 4,377):

And whereas (1) Amarasin Patiranage Pedris, (2) Kudagamage Jayanhamy, (3) Amarasinge Dissan made claim thereto, and I, Ralph Marcus Moaburn Worsley, Special Officer appointed under section 28 of the said Ordinances, made due inquiry into such claim, I, with the consent of His Excellency the Governor, do hereby admit the claim of the said claimants to the said lands, as more fully described herein below under section 4, sub-section (1), of the said Ordinances.

Description of the Lands referred to.

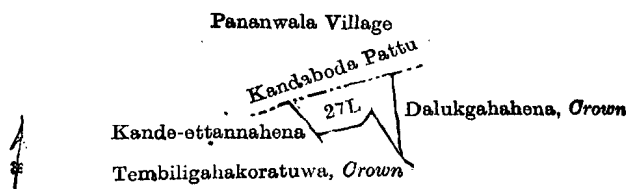
The following lots situated in the village of Yatigala, in the West Giruwa pattu of the Hambantota District, in the Southern Province, as described in the annexed diagrams:—

I.—Preliminary plan 268.

Situation: Yatigala village in West Giruwa pattu of Hambantota District.

Lot.	Name of Land.	Extent, A. R. P.
27L	Dalukgahahena	0 3 5

and bounded as follows: on the north by the boundary limit of Kandaboda pattu (the village limit of Pananwala); on the east by Dalukgahahena to be declared the property of the Crown under the Waste Lands Ordinances; on the south by Tembiligahakoratuwa to be declared the property of the Crown under the Waste Lands Ordinances; on the west by Kande-ettanahena sold to Amarasinge Dissan under the Waste Lands Ordinances.



Surveyor-General's Office,
Colombo, January 12, 1914.

Scale of 8 Chains to an Inch.

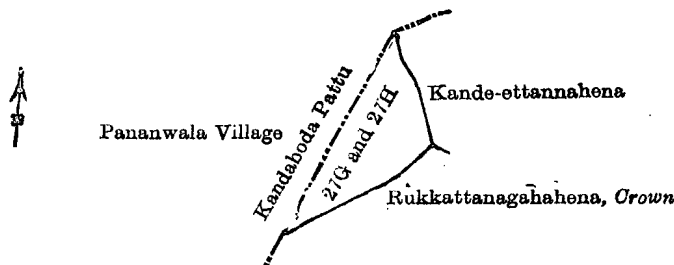
A. H. G. DAWSON,
for Surveyor-General.

II.—Preliminary plan 268.

Situation: Yatigala village in West Giruwa pattu of Hambantota District.

Lot.	Name of Land.	Extent, A. R. P.
27G	Rukkattanagahahena	0 1 38
27H	Do.	1 2 6
		2 0 4

and bounded as follows: on the north by Kande-etannahena sold to Amarasinge Dissan under the Waste Lands Ordinances; on the east by Kande-ettannahena sold to Amarasinge Dissan under the Waste Lands Ordinances, Rukkattanagahahena to be declared the property of the Crown under the Waste Lands Ordinances; on the south by Rukkattanagahahena to be declared the property of the Crown under the Waste Lands Ordinances; on the west by the boundary limit of Kandaboda pattu (the village limit of Pananwala).



Surveyor-General's Office,
Colombo, January 12, 1914.

Scale of 8 Chains to an Inch.

A. H. G. DAWSON,
for Surveyor-General.

R. M. WORSLEY,
Special Officer.

March 16, 1914.

Hambantota S. O. No. 1,107.

Order under Section 4, Sub-section (1), of "The Waste Lands Ordinances of 1897, 1899, 1900, and 1903."

In the matter of the land commonly called or known as Kande-ettannahena; situate in the village of Yatigala, in the West Giruwa pattu of the Hambantota District, in the Southern Province, and of "The Waste Lands Ordinances of 1897, 1899, 1900, and 1903."

WHEREAS in pursuance of section 1 of the said Ordinances it was duly declared and notified on March 15, 1912, that if no claim to the land commonly called or known as Kande-ettannahena, situate in the village of Yatigala, in the West Giruwa pattu of the Hambantota District, in the Southern Province, containing in extent 2 acres 1 rood and 28 perches and shown as lot 27K in preliminary plan 268 and in the annexed diagram, was made to Charles Valentine Brayne, Special Officer appointed under section 28 of the Ordinances, within the period of three months from the date specified in the said notice, such land would be declared the property of the Crown, and dealt with on account of the Crown (*vide* Notice No. 4,377):

And whereas (1) Amarasinge Dissan, (2) Amarsin Patirange Pedris, (3) Kudagamage Jayanhamy made claim thereto, and I, Ralph Marcus Meaburn Worsley, Special Officer appointed under section 28 of the said Ordinances, made due inquiry into such claim, and whereas Amarsin Patirange Pedris, Kudagamage Jayanhamy withdrew their claims, and Amarasinge Dissan and I, with the consent of His Excellency the Governor, came to an agreement in writing dated March 11, 1913, concerning the said land, under section 4, sub-section (1), of the said Ordinances, whereby it was agreed that the said claimant along with Amarasinge Babunhamy should be declared the purchasers of the said land upon payment on or before April 20, 1913, of a sum of Forty Rupees (Rs. 40) only, as the purchase amount of the said land, and whereas the said amount has been paid by the said claimant, he along with Amarasinge Babunhamy are hereby in pursuance of the agreement afore-mentioned, declared to be the purchasers of the said land, as more fully described herein below.

Description of the Land referred to.

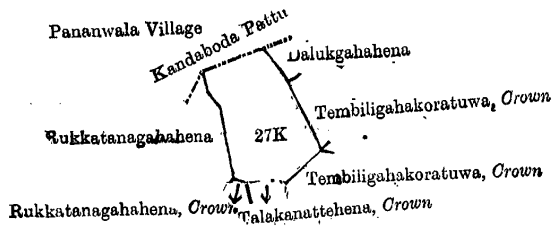
The following lot situated in the village of Yatigala, in the West Giruwa pattu of the Hambantota District, in the Southern Province, as described in the annexed diagram:—

Preliminary plan 268.

Situation: Yatigala village in West Giruwa pattu of Hambantota District.

Lot.	Name of Land.	Extent, A. R. P.
27K	Kande-ettannahena	2 1 28

and bounded as follows: on the north by the boundary limit of Kandaboda pattu (the village limit of Pananwala village); on the east by Dalukgahahena to be declared the property of Amarasinge Patirange Pedris and two others under the Waste Lands Ordinances, Tembiligahakoratuwa to be declared the property of the Crown under the Waste Lands Ordinances; on the south by Tembiligahakoratuwa to be declared the property of the Crown under the Waste Lands Ordinances, Tala-kanattahena to be declared the property of the Crown under the Waste Lands Ordinances, Rukkattanagahahena to be declared the property of the Crown under the Waste Lands Ordinances; on the west by Rukkattanagahahena to be declared property of Amarasinge Patirange Pedris and two others under the Waste Lands Ordinances.



Surveyor-General's Office,
Colombo, January 12, 1914.

Scale of 8 Chains to an Inch.

A. H. G. DAWSON,
for Surveyor-General.

R. M. WORSLEY,
Special Officer.

March 16, 1914.

Hambantota S. O. No. 1,108.

Order under Section 4, Sub-section (1), of "The Waste Lands Ordinances of 1897, 1899, 1900, and 1903."

In the matter of the lands commonly called or known as Telambugahalanda, Illuketiyehena, &c., situate in the village of Yatigala, in the West Giruwa pattu of the Hambantota District, in the Southern Province, and of "The Waste Lands Ordinances of 1897, 1899, 1900, and 1903."

WHEREAS in pursuance of section 1 of the said Ordinances it was duly declared and notified on March 15, 1912, that if no claim to the lands commonly called or known as Telambugahalanda, Illuketiyehena, &c., situate in the village of Yatigala, in the West Giruwa pattu of the Hambantota District, in the Southern Province, containing in extent 6 acres 2 roods and 28 perches, and shown as lots 1G and 1H in preliminary plan 268 and in the annexed diagram, was made to Charles Valentine Brayne, Special Officer appointed under section 28 of the said Ordinances, within the period of three months from the date specified in the said notice, such lands should be declared the property of the Crown, and dealt with on account of the Crown (*vide* Notice No. 4,377):

And whereas (1) Wattage Thomishamy, (2) Veda Arachchige Don Carolis *alias* Dingi Appu, (3) Egodage Punchi Appu, (4) Doremure Badalge Punchihamy made claim thereto, and I, Ralph Marcus Meaburn Worsley, Special Officer appointed under section 28 of the said Ordinances, made due inquiry into such claim, and whereas the said claimants and I, with the consent of His Excellency the Governor, came to four agreements in writing dated March 11 and 14, 1913, concerning the lands under section 4, sub-section (1), of the said Ordinances, whereby it was agreed that the said claimants should be declared the purchasers of the said lands upon payment on or before June 11, 1913, to the Assistant Government Agent of Hambantota, of a sum of Seventy-five Rupees (Rs. 75) only, as the purchase amount of the said lands, and whereas the said amount has been duly paid by the said claimants, they are hereby, in pursuance of the agreement afore-mentioned, declared to be the purchasers of the said lands, as more fully described herein below.

Description of the Lands referred to.

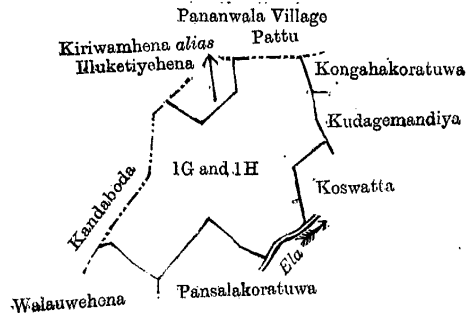
The following lots situated in the village of Yatigala, in the West Giruwa pattu of the Hambantota District, in the Southern Province, as described in the annexed diagram:—

Preliminary plan 268.

Situation: Yatigala village in West Giruwa pattu of Hambantota District.

Lot.	Name of Land.	Extent, A. R. P.
1G	Telambugahalanda, Illuketiyehena	1 1 26
1H	Kiriwamhena <i>alias</i> Illuketiyehena	5 1 2
		6 2 28

and bounded as follows: on the north by Kiriwamhena *alias* Illuketiyehena declared to be the property of Wattage Tomishamy and three others under the Waste Lands Ordinances, the boundary limit of Kandaboda pattu (the village limit of Pananwela); on the east by Kongahakoratuwa to be declared the property of the Crown under the Waste Lands Ordinances, Kudagemandiya to be declared the property of Wattage Tomishamy and three others, Koswatta claimed by W. A. Dingi Appu and others; on the south by an ela, Pansalakoratuwa claimed by W. A. Dingi Appu and others, Walauwehena sold to Amarasinge Dingi Baba and two others under the Waste Lands Ordinances; on the west by the boundary limit of Kandaboda pattu (the village limit of Pananwela).



Surveyor-General's Office,
Colombo, January 12, 1914.

Scale of 8 Chains to an Inch.

A. H. G. DAWSON,
for Surveyor-General.

R. M. WORSLEY,
Special Officer.

March 16, 1914.

Hambantota S. O. No. 1,109.**Order under Section 4, Sub-section (1), of "The Waste Lands Ordinances of 1897, 1899, 1900, and 1903."**

In the matter of the land commonly called or known as Kudagehena *alias* Kankanigehena, situate in the village of Yatigala, in the West Giruwa pattu of the Hambantota District, in the Southern Province, and of "The Waste Lands Ordinances of 1897, 1899, 1900, and 1903."

WHEREAS in pursuance of section 1 of the said Ordinances it was duly declared and notified on March 15, 1912, that if no claim to the land commonly called or known as Kudagehena *alias* Kankanigehena, situate in the village of Yatigala, in the West Giruwa pattu of the Hambantota District, in the Southern Province, containing in extent 3 roods and 23 perches, and shown as lot 39K in preliminary plan 268 and in the annexed diagram, was made to Charles Valentine Brayne, Special Officer appointed under section 28 of the said Ordinances, within the period of three months from the date specified in the said notice, such land would be declared the property of the Crown, and dealt with on account of the Crown (*vide* Notice No. 4,377):

And whereas (1) Wattage Thomishamy, (2) Egodage Punchi Appu made claim thereto, and I, Ralph Marcus Meaburn Worsley, Special Officer appointed under section 28 of the said Ordinances, made due inquiry into such claim, and whereas the said claimants and I, with the consent of His Excellency the Governor, came to two agreements in writing dated March 11, 1913, concerning the said land, under section 4, sub-section (1), of the said Ordinances, whereby it was agreed that the said claimants should be declared the purchasers of the said land upon payment on or before June 11, 1913, to the Assistant Government Agent of Hambantota, of a sum of Ten Rupees (Rs. 10) only, as the purchase amount of the said land, and whereas the said amount has been duly paid by the said claimants, they are hereby, in pursuance of the agreements afore-mentioned, declared to be the purchasers of the said land, as more fully described herein below.

Description of the Land referred to.

The following lot situated in the village of Yatigala, in the West Giruwa pattu of the Hambantota District, in the Southern Province, as described in the annexed diagram:—

Preliminary plan 268.

Situation: Yatigala village in West Giruwa pattu of Hambantota District.

Lot.	Name of Land.	Extent, A. R. P.
39K	Kudagehena <i>alias</i> Kankanigehena	0 3 23

and bounded as follows: on the north by Kudagehena *alias* Kankanigehena to be declared the property of Wattage Thomishamy and another under the Waste Lands Ordinances; on the east by a water-course; on the south by Kankanigehena to be declared the property of the Crown under the Waste Lands Ordinances; on the west by Kalutantirihena claimed by the Crown, Kudagehena *alias* Kankanigehena to be declared the property of Wattage Thomishamy and another under the Waste Lands Ordinances.



Surveyor-General's Office,
Colombo, January 12, 1914.

Scale of 8 Chains to an Inch.

A. H. G. DAWSON,
for Surveyor-General.

March 16, 1914. R. M. WORSLEY,
Special Officer.

Hambantota S. O. No. 1,110.**Order under Section 4, Sub-section (1), of "The Waste Lands Ordinances of 1897, 1899, 1900, and 1903," declaring Land to be Crown Property.**

In the matter of the land commonly called or known as Ehalagahakoratuwa, situate in the village of Yatigala, in the West Giruwa pattu of the Hambantota District, in the Southern Province, and of "The Waste Lands Ordinances of 1897, 1899, 1900, and 1903."

WHEREAS in pursuance of section 1 of the said Ordinances it was duly notified on March 15, 1912, that if no claim to the land commonly called or known as Ehalagahakoratuwa, situate in the village of Yatigala, in the West Giruwa pattu of the Hambantota District, in the Southern Province, containing in extent 1 rood and 15 perches, and shown as lot 28AN, in preliminary plan 268, and in the annexed diagram was made to Charles Valentine Brayne, Special Officer appointed under section 28 of the said Ordinances within the period of three months from the date specified in such notice, such land would be declared the property of the Crown, and dealt with on account of the Crown (*vide* Notice No. 4,377):

And whereas Maddumage Don Andris made claim thereto, and whereas the said claimant has withdrawn his claim to the said land, I, Ralph Marcus Meaburn Worsley, Special Officer appointed under section 28 of the said Ordinances, under and by virtue of the powers vested in me in that behalf by section 4 of the said Ordinances, do hereby on March 16, 1914, order and declare under section 4, sub-section (1), of the said Ordinances, that the said land, as more fully described herein below, is the property of the Crown.

Description of the Land referred to.

The following lot situated in the village of Yatigala, in the West Giruwa pattu of the Hambantota District, in the Southern Province, as described in the annexed diagram:—

Preliminary plan 268.

Situation: Yatigala village in West Giruwa pattu of Hambantota District.

Lot.	Name of Land.	Extent, A. R. P.
28AN	Ehalagahakoratuwa	0 1 15

and bounded as follows: on the north by Tennepitahena to be declared the property of the Crown under the Waste Lands Ordinances, Ehalagahakoratuwa claimed by Ratnayaka Kandambige Medris; on the east by Ehalagahakoratuwa claimed by Maddumage Don Andris; on the south and west by Polkotuwaweheña to be declared the property of the Crown under the Waste Lands Ordinances.



Surveyor-General's Office,
Colombo, January 12, 1914.

Scale of 8 Chains to an Inch.

A. H. G. DAWSON,
for Surveyor-General.

March 16, 1914.

R. M. WORSLEY,
Special Officer.

Hambantota S. O. No. 1,111.

**Order under Section 4, Sub-section (1), of "The Waste Lands Ordinances of 1897, 1899, 1900, and 1903,"
declaring Lands to be Crown Property.**

In the matter of the lands commonly called or known as Kendaketiyehena, Kapuhena, situate in the village of Yatigala, in the West Giruwa pattu of the Hambantota District, in the Southern Province, and of "The Waste Lands Ordinances of 1897, 1899, 1900, and 1903."

WHEREAS in pursuance of section 1 of the said Ordinances it was duly notified on March 15, 1912, that if no claim to the lands commonly called or known as Kendaketiyehena, Kapuhena, situate in the village of Yatigala in the West Giruwa pattu of the Hambantota District, in the Southern Province, containing in extent 3 acres and 23 perches, and shown as lots 24A and 39AG in preliminary plan 268 and in the annexed diagram, was made to Charles Valentine Brayne, Special Officer appointed under section 28 of the said Ordinances, within the period of three months from the date specified in such notice, such land would be declared the property of the Crown, and dealt with on account of the Crown (*vide* Notice No. 4,377):

And whereas (1) Veda Arachchige Don Carolis *alias* Dingi Appu, (2) Doremurebadalge PUNCHIHAMY made claim thereto, and whereas by two agreements dated March 11 and 14, 1913, respectively, the said claimants (1) Veda Arachchige Don Carolis *alias* Dingi Appu and (2) Doremurebadalge PUNCHIHAMY in consideration of (I.) being declared along with (a) Wattage Thomishamy and (b) Egodage PUNCHI Appu the purchasers of lots 1G and 1H in block survey preliminary plan 268 for a sum of Rs. 75, (II.) being declared along with (a) Wattage Thomishamy and (b) Egodage PUNCHI Appu the owners of lots 1I and 1K in the same block survey preliminary plan, (III.) being declared along with (2a) Egodage PUNCHI Appu the owners of $1\frac{1}{2}$ acres more or less of lot 1N, (IV.) being declared the joint owners of the following (a) $2\frac{1}{2}$ acres more or less of lot 39T, (b) lots 39I and 39U in extent 2 acres and 13 perches, (c) 3 acres more or less of lot 39, (d) lot 39H in extent 1 acre 1 rood and 25 perches, (e) lot 24 in extent 1 acre 3 roods and 25 perches in the same block survey preliminary plan they withdrew claim among others to the said lots 24A and 39AG, I, Ralph Marcus Meaburn Worsley, Special Officer appointed under section 28 of the said Ordinances, under and by virtue of the powers vested in me in that behalf by section 4 of the said Ordinances, do hereby on March 16, 1914, order and declare under section 4, sub-section (1), of the said Ordinances, that the said lands, as more fully described herein below, are the property of the Crown.

Description of the Lands referred to.

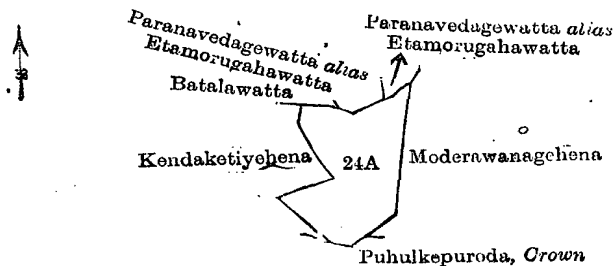
The following lots situated in the village of Yatigala in the West Giruwa pattu of the Hambantota District, in the Southern Province, as described in the annexed diagrams:—

Preliminary plan 268.

Situation: Yatigala village in West Giruwa pattu of Hambantota District.

Lot.	Name of Land.	Extent, A. R. P.
24A	Kendaketiyehena	2 1 32

and bounded as follows: on the north by Batalawatta claimed by Wattage Adonis and another, Paranavedagewatta *alias* Etamorugahawatta claimed by Weda Arachchige Don Carolis and others; on the east by Moderawanagchena claimed by Weda Arachchige Don Carolis *alias* Dingi Appu and Crown; on the south by Puhulkepuroda belonging to the Crown; on the west by Kendaketiyehena to be declared the property of Weda Arachchige Don Carolis *alias* Dingi Appu and another under the Waste Lands Ordinances.



Surveyor-General's Office,
Colombo, January 12, 1914.

Scale of 8 Chains to an Inch.

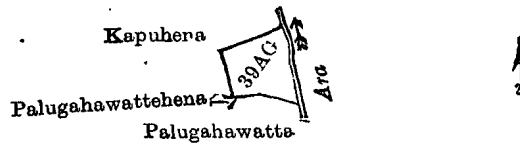
A. H. G. DAWSON,
for Surveyor-General.

II.—Preliminary plan 268.

Situation: Yatigala village in West Giruwa pattu of Hambantota District.

Lot.	Name of Land.	Extent, A. R. P.
39AG	Kapuhena	0 2 31

and bounded as follows: on the north by Kapuhena claimed by Weda Arachchige Don Carolis; on the east by an ara; on the south by Palugahawatta claimed by Ratnayakekankanange Babunhamy and others, Palugahawattehena claimed by ditto; on the west by Kapuhena claimed by Weda Arachchige Don Carolis.



Surveyor-General's Office,
Colombo, January 12, 1914.

Scale of 8 Chains to an Inch.

A. H. G. DAWSON,
for Surveyor-General.

R. M. WORSLEY,
Special Officer.

March 16, 1914.

Hambantota S. O. No. 1,112.

**Order under Section 4, Sub-section (1), of "The Waste Lands Ordinances of 1897, 1899, 1900, and 1903,"
declaring Lands to be Crown Property.**

In the matter of the lands commonly called or known as Kongahahena, Tennapitahena, situate in the village of Yatigala, in the West Giruwa pattu of the Hambantota District, in the Southern Province, and of "The Waste Lands Ordinances of 1897, 1899, 1900, and 1903."

WHEREAS in pursuance of section 1 of the said Ordinances it was duly notified on March 15, 1912, that if no claim to the lands commonly called or known as Kongahahena, Tennapitahena, situate in the village of Yatigala in the West Giruwa pattu of the Hambantota District, in the Southern Province, containing in extent 2 acres 3 roods and 35 perches, and shown as lots 1 and 1C in preliminary plan 268 and in the annexed diagram, was made to Charles Valentine Brayne, Special Officer appointed under section 28 of the said Ordinances, within the period of three months from the date specified in such notice, such lands would be declared the property of the Crown, and dealt with on account of the Crown (*vide* Notice No. 4,377):

And whereas Wattage Thomishamy made claim thereto, and whereas the said claimant Watta Thomishamy by an agreement dated March 11, 1913, (a) in consideration of being declared (I.) along with (1) Veda Arachchige Don Carolis *alias* Dingi Appu, (2) Egodage Punchi Appu, (3) Doremurebadalge Punchihamy, the owners of lots 1I and 1K, (II.), along with Egodage Punchi Appu the owner of lots 39D and 39J, (III.) the owner of lot 1B, (b) in consideration of being declared along with (I.) Egodage Punchi Appu, the purchaser of lot 39K for a sum of Rs. 10, (II.) along with (1) Veda Arachchige Don Carolis *alias* Dingi Appu, (2) Doremurebadalge Punchihamy, (3) Egodage Punchi Appu the purchasers of lots 1G and 1H, for a sum of Rs. 75, withdrew claim to the said lots 1 and 1C, I, Ralph Marcus Meaburn Worsley, Special Officer appointed under section 28 of the said Ordinances, under and by virtue of the powers vested in me in that behalf by section 4 of the said Ordinances, do hereby on March 16, 1914, order and declare under section 4, sub-section (1), of the said Ordinances, that the said lands, as more fully described herein below, are the property of the Crown.

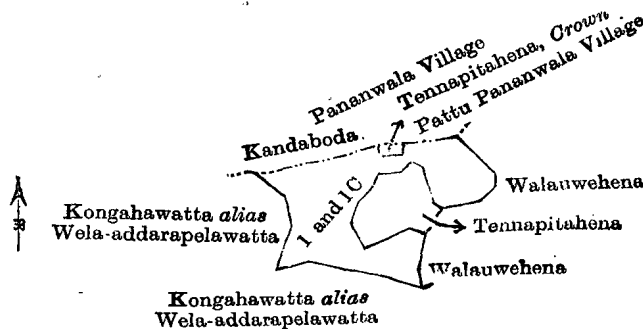
Description of the Lands referred to.

The following lots situated in the village of Yatigala, in the West Giruwa pattu of the Hambantota District, in the Southern Province, as described in the annexed diagram:—

Preliminary plan 268.
Situation: Yatigala village in West Giruwa pattu of Hambantotâ District.

Lot.	Name of Land.	Extent, A. R. P.
1	Kongahahena, Tennapitahena	2 0 36
1C	Tennapitahena	0 2 39
		2 3 35

and bounded as follows: on the north by the boundary limit of Kandaboda pattu, the village limit of Pananwala, Tennapitahena to be declared the property of the Crown under the Waste Lands Ordinances, the boundary limit of Kandaboda pattu (the village limit of Pananwala); on the east by Walauwehena sold to Amarasinge Dingi Babun and two others under the Waste Lands Ordinances, Tennapitahena to be declared the property of Wattage Thomishamy under the Waste Lands Ordinances, Walauwehena sold to Amarasinge Dingi Babun and two others under the Waste Lands Ordinances; on the south and west by Kongahawatta *alias* Wela-addarapelawatta claimed by Amarasinge Salomon and others.



Surveyor-General's Office,
Colombo, January 12, 1914.

Scale of 8 Chains to an Inch.

A. H. G. DAWSON,
for Surveyor-General.

R. M. WORSLEY,
Special Officer.

March 16, 1914.

Hambantota S. O. No. 1,113.

Order under Section 4, Sub-section (1), of "The Waste Lands Ordinances of 1897, 1899, 1900, and 1903,"
declaring Land to be Crown Property.

In the matter of the land commonly called or known as Rukkatanagahahena, situate in the village of Yatigala, in the West Giruwa pattu of the Hambantota District, in the Southern Province, and of "The Waste Lands Ordinances of 1897, 1899, 1900, and 1903."

WHEREAS in pursuance of section 1 of the said Ordinances it was duly notified on March 15, 1912, that if no claim to the land commonly called or known as Rukkatanagahahena, situate in the village of Yatigala, in the West Giruwa pattu of the Hambantota District, in the Southern Province, containing in extent 2 acres and 21 perches, and shown as lot 27F in preliminary plan 268 and in the annexed diagram, was made to Charles Valentine Brayne, Special Officer appointed under section 28 of the said Ordinances, within the period of three months from the date specified in such notice, such land would be declared the property of the Crown, and dealt with on account of the Crown (*vide* Notice No. 4,377):

And whereas (1) Amarasinpatirana Pedris, (2) Amarasinge Dissan, (3) Kudagamage Jayanhamy made claim thereto, and whereas the said (1) Amarasinpatirana Pedris, (3) Kudagamage Jayanhamy, by an agreement dated March 11, 1913, in consideration of being declared along with (2) Amarasinge Dissan, the owners of lots 27G, 27H, and 27L in block survey preliminary plan 268, withdrew claim to the said lot 27F, and whereas the said (2) Amarasinge Dissan by an agreement dated March 11, 1913, in consideration of being declared (a) along with (1) Amarasinpatirana Pedris, (3) Kudagamage Jayanhamy the owner of lots 27G, 27H, and 27L in block survey preliminary plan 268, (b) along with Amarasinge Babunhamy the purchaser of lot 27K in the same block survey preliminary plan for a sum of Rs. 40, withdrew claim to the said lot 27F, I, Ralph Marcus Meaburn Worsley, Special Officer appointed under section 28 of the said Ordinances, under and by virtue of the powers vested in me in that behalf by section 4 of the said Ordinance, do hereby on March 16, 1914, order and declare under section 4, sub-section (1), of the said Ordinances, that the said land, as more fully described herein below, is the property of the Crown.

Description of the Land referred to.

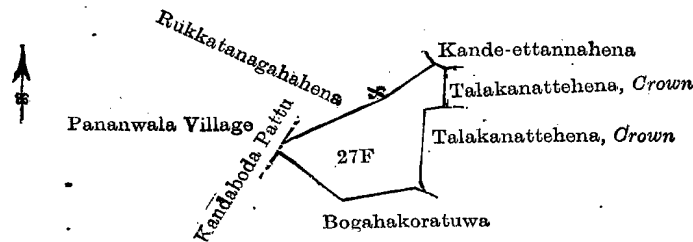
The following lot situated in the village of Yatigala, in the West Giruwa pattu of the Hambantota District, in the Southern Province, as described in the annexed diagram:—

Preliminary plan 268.

Situation: Yatigala village in West Giruwa pattu of Hambantota District.

Lot.	Name of Land.	Extent, A. R. P.
27F	Rukkatanagahahena	2 0 21

and bounded as follows: on the north by Rukkatanagahahena to be declared the property of Amarasinge patirana Pedris and two others under the Waste Lands Ordinances, Kande-ettannahena sold to Amarasinge Dissan under the Waste Lands Ordinances; on the east by Talakanattehena to be declared the property of the Crown under the Waste Lands Ordinances; on the south by Bagahakoratuwa claimed by A. Don Elias; on the west by the boundary of the Kandaboda pattu (the village limit of Pananwala).



Surveyor-General's Office,
Colombo, January 12, 1914.

Scale of 8 Chains to an Inch.

A. H. G. DAWSON,
for Surveyor-General.

March 16, 1914.

R. M. WORSLEY,
Special Officer.

Hambantota S. O. No. 1,114.

Order under Section 4, Sub-section (1), of "The Waste Lands Ordinances of 1897, 1899, 1900, and 1903."

In the matter of the land commonly called or known as Galagahakoratuwa, Heelagewatta *alias* Hiruwakudagehena, situate in the village of Yatigala, in the West Giruwa pattu of the Hambantota District, in the Southern Province, and of "The Waste Lands Ordinances of 1897, 1899, 1900, and 1903."

WHEREAS in pursuance of section 1 of the said Ordinances it was duly declared and notified on March 15, 1912, that if no claim to the lands commonly called or known as Galagahakoratuwa, Heelagewatta *alias* Hiruwakudagehena, situate in the village of Yatigala, in the West Giruwa pattu of the Hambantota District, in the Southern Province, containing in extent 3 acres 1 rood and 14 perches, and shown as lots 28AH, 28AI, 330 in preliminary plan 268 and in the annexed diagram, was made to Charles Valentine Brayne, Special Officer appointed under section 28 of the said Ordinances, within the period of three months from the date specified in the said notice, such lands would be declared the property of the Crown, and dealt with on account of the Crown (*vide* Notice No. 4,377):

And whereas Wirasin Kalugamage Don Peneris made claim thereto, and I, Ralph Marcus Meaburn Worsley, Special Officer appointed under section 28 of the said Ordinances, made due inquiry into such claim, and whereas the said claimant and I, with the consent of His Excellency the Governor, came to an agreement in writing dated March 11, 1913, concerning the said lands, under section 4, sub-section (1), of the said Ordinances, whereby it was agreed that the said claimant (a) along with (1) Wirasin Kalugamage Don Deonis, (2) ditto Don Andris, (3) ditto Nikulashamy should be declared the purchaser of said lots 28AH and 330; (b) along with (1) Pambockage Punchihamy, (2) Kapugama Manikkage Suwarishamy, (3) ditto Deonis, (4) ditto Karolis, (5) ditto Savunhamy, (6) ditto Dirishamy, (7) ditto Hamy should be declared the purchaser of said lot 28AI upon payment on or before April 20, 1913, of a sum of Forty-two Rupees and Fifty Cents (Rs. 42.50) only, as the purchase amount of the said lands, and whereas the said amount has been paid by the said claimants, he is hereby, in pursuance of the agreement afore-mentioned, declared to be the purchaser together with (1) Wirasin Kalugamage Don Deonis, (2) ditto Don Andris, (3) ditto Nikulashamy of lots 28AH and 330; and together with (1) Pambockage Punchihamy, (2) Kapugama Manikkage Suwarishamy, (3) ditto Deonis, (4) ditto Karolis, (5) ditto Savunhamy, (6) ditto Dirishamy, (7) ditto Hamy of lot 28AI, which said lands are more fully described herein below.

Description of the Lands referred to.

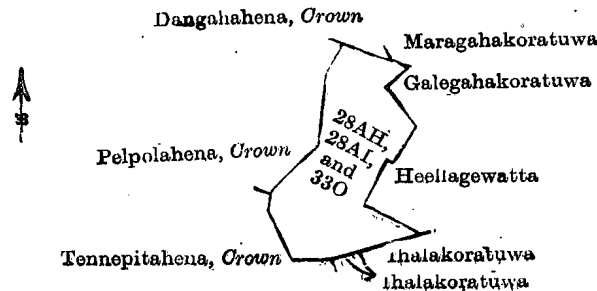
The following lots situated in the village of Yatigala, in the West Giruwa pattu of the Hambantota District, in the Southern Province, as described in the annexed diagram :—

Preliminary plan 268.

Situation : Yatigala village in West Giruwa pattu of Hambantota, District.

Lot.	Name of Land.	Extent, A. R. P.
28AH	Galagahakoratuwa	1 0 28
28AI	Heelagewatta <i>alias</i> Hiruwakudagehena	1 3 17
330	Galagahakoratuwa	0 1 9
		3 1 14

and bounded as follows : on the north by Dangahakoratuwa to be declared the property of the Crown under the Waste Lands Ordinances, Maragahakoratuwa claimed by Ruanpatiranaige Singho Appu and another ; on the east by Galagahakoratuwa claimed by Wirasin Kalugamage Don Pedris, Heelagewatta claimed by Wijesin Kalugamage Don Peneris ; on the south by Ihalakoratuwa claimed by Wijenayakekankanange Don Mathes, Ihalakoratuwa claimed by Jayawickremakankanange Andris Appu, Tennapitahena to be declared the property of the Crown under the Waste Lands Ordinances ; on the west by Tennapitahena to be declared the property of the Crown under the Waste Lands Ordinances, Pelpolahena to be declared the property of the Crown under the Waste Lands Ordinances.



Surveyor-General's Office,
Colombo, January 12 1914.

Scale of 8 Chains to an Inch.

A. H. G. DAWSON,
for Surveyor-General.

March 16, 1914. R. M. WORSLEY,
Special Officer.

Hambantota S. O. No. 1,115.**Order under Section 4, Sub-section (1), of "The Waste Lands Ordinances of 1897, 1899, 1900, and 1903."**

In the matter of the land commonly called or known as Walauwehena, situate in the village of Yatigala, in the West Giruwa pattu of the Hambantota District, in the Southern Province, and of "The Waste Lands Ordinances of 1897, 1899, 1900, and 1903."

WHEREAS in pursuance of section 1 of the said Ordinances it was duly declared and notified on March 15, 1912, that if no claim to the land commonly called or known as Walauwehena, situate in the village of Yatigala, in the West Giruwa pattu of the Hambantota District, in the Southern Province, containing in extent 2 acres 2 roods and 32 perches, and shown as lot 1D in preliminary plan 268 and in the annexed diagram, was made to Charles Valentine Brayne, Special Officer appointed under section 28 of the said Ordinances, within the period of three months from the date specified in the said notice, such land would be declared the property of the Crown, and dealt with on account of the Crown (*vide* Notice No. 4,377) :

And whereas (1) Amarasinge Dingi Babun, (2) ditto Andrias, (3) ditto Nikulas made claim thereto, and I, Ralph Marcus Meaburn Worsley, Special Officer appointed under section 28 of the said Ordinances, made due inquiry into such claim, and whereas the said claimants and I, with the consent of His Excellency the Governor, came to an agreement in writing dated March 11, 1913, concerning the said land, under section 4, sub-section (1), of the said Ordinances, whereby it was agreed that the said claimants should be declared the purchasers of the said land upon payment on or before April 20, 1913, of a sum of Twenty-four Rupees (Rs. 24) only, as the purchase amount of the said land, and whereas the said amount has been paid by the said claimants, they are hereby, in pursuance of the agreement afore-mentioned, declared to be the purchasers of the said land, as more fully described herein below.

Description of the Land referred to.

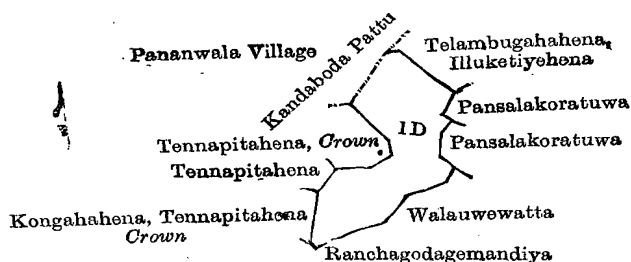
The following lot situated in the village of Yatigala, in the West Giruwa pattu of the Hambantota District, in the Southern Province, as described in the annexed diagram :—

Preliminary plan 268.

Situation : Yatigala village in West Giruwa pattu of Hambantota District.

Lot.	Name of Land.	Extent, A. R. P.
1D	Walauwehena	2 2 32

and bounded as follows : on the north by the boundary limit of Kandaboda pattu (the village limit of Pananwela), Telambugahahena, Illuketiyehehena, sold to Wattage Tomishamy and 3 others ; on the east by Pansalakoratuwa claimed by W. A. Dingi Appu and others ; on the south by Walauwehena claimed by Nalaperuma Wirasinge Piyumhamy and others, Ranchagodagemandiya claimed by William Abeyasiri Samaranyake and others ; on the west by Kongahahena, Tennepitahena to be declared the property of the Crown under the Waste Lands Ordinances, Tennepitahena to be declared property of the Crown under the Waste Lands Ordinances, Tennepitahena to be declared property of the Crown under the Waste Lands Ordinances.



Surveyor-General's Office,
Colombo, January 12, 1914.

Scale of 8 Chains to an Inch.

A. H. G. DAWSON,
for Surveyor-General.

March 16, 1914.

R. M. WORSLEY,
Special Officer.

Hambantota S. O. No. 1,116.

Order under Section 4, Sub-section (1), of "The Waste Lands Ordinances of 1897, 1899, 1900, and 1903," declaring Lands to be Crown Property.

In the matter of the lands commonly called or known as Kudagemandiya, Kudagewatta, Veralugahahena, situate in the village of Yatigala, in the West Giruwa pattu of the Hambantota District, in the Southern Province, and of "The Waste Lands Ordinances of 1897, 1899, 1900, and 1903."

WHEREAS in pursuance of section 1 of the said Ordinances it was duly notified on March 15, 1912, that if no claim to the lands commonly called or known as Kudagemandiya, Kudagewatta, Veralugahahena, situate in the village of Yatigala, in the West Giruwa pattu of the Hambantota District, in the Southern Province, containing in extent 4 acres and 18 perches, and shown as lots 39E, 39G, 43 in preliminary plan 268, and in the annexed diagram, was made to Charles Valentine Brayne, Special Officer appointed under section 28 of the said Ordinances, within the period of three months from the date specified in such notice, such lands would be declared the property of the Crown, and dealt with on account of the Crown (*vide* Notice No. 4,377):

And whereas (1) Hewaradage Babanis made claim to lot 39G, (2) Veda Arachchige Don Carolis *alias* Dingi Appu, (3) Doremure Badalge Punchihamy made claim to lots 39E and 43, and whereas the said 1st claimant by an agreement dated March 11, 1913, in consideration of being declared the purchaser of lot 39G in extent 1 acre 1 rood and 35 perches in block survey preliminary plan 268 agreed to pay a sum of Rs. 23 on or before April 20, 1913, and agreed further that in the event of his failing to pay the said amount by the said date, the said lot 39G should be declared to be the property of the Crown, and whereas he has failed to make the said payment by the due date, and whereas by two agreements of the same tenor dated March 11 and 14, 1913, respectively, the said 2nd claimant Veda Arachchige Don Carolis *alias* Dingi Appu and the said 3rd claimant Doremure Badalge Punchihamy in consideration of (1) being declared along with (a) Wattedge Thomishamy and (b) Egodage Punci Appu the purchasers of lots 1G and 1H in block survey preliminary plan 268 for a sum of Rs. 75; (2) being declared along with (a) Wattedge Thomishamy and (b) Egodage Punci Appu the owners of lots 1I and 1K in the same block survey preliminary plan; (3) being declared along with (a) Egodage Punci Appu the owners of 1½ acre more or less of lot 1N; (4) being declared the joint owners of the following (a) 2½ acres more or less of lot 39T, (b) lots 39I and 39U in extent 2 acres and 13 perches, (c) 3 acres more or less of lot 39, (d) lot 39H in extent 1 acre 1 rood and 25 perches, (e) lot 24 in extent 1 acre 3 roods and 25 perches in the same block survey preliminary plan withdrew claim among others to the said lots 39E and 43, I, Ralph Marcus Meaburn Worsley, Special Officer appointed under section 28 of the said Ordinances, under and by virtue of the powers vested in me in that behalf by section 4 of the said Ordinances, do hereby on March 16, 1914, order and declare under section 4, sub-section (1), of the said Ordinances, that the said lands, as more fully described herein below, are the property of the Crown.

Description of the Lands referred to.

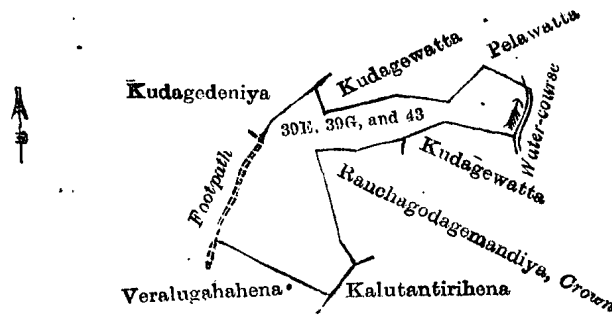
The following lots situated in the village of Yatigala, in the West Giruwa pattu of the Hambantota District, in the Southern Province, as described in the annexed diagram:—

Preliminary plan 268.

Situation: Yatigala village in West Giruwa pattu of Hambantota District.

Lot.	Name of Land.	Extent, A. R. P.
39E ..	Kudagemandiya ..	2 1 11
39G ..	Kudagewatta ..	1 1 35
43 ..	Veralugahahena ..	0 1 12
		4 0 18

and bounded as follows: on the north by Kudagewatta claimed by Veda Arachchige Don Carolis and others, Pelawatta claimed by Wattedge Thomis; on the east by a water-course, Kudagewatta to be declared the property of Veda Arachchige Don Carolis *alias* Dingi Appu and another under the Waste Lands Ordinances, Ranchagodagemandiya to be declared the property of the Crown under the Waste Lands Ordinances, Kalutantrihena sold by the Crown; on the south by Veralugahahena to be declared the property of Wattedge Thomishamy and another under the Waste Lands Ordinances; on the west by a footpath, Kudagedeniya, private.



Surveyor-General's Office,
Colombo, January 12, 1914.

Scale of 8 Chains to an Inch.

A. H. G. DAWSON,
for Surveyor-General.

R. M. WORSLEY,
Special Officer.

March 16, 1914.

Hambantota S. O. No. 1,117.

Order under Section 4, Sub-section (1), of "The Waste Lands Ordinances of 1897, 1899, 1900, and 1903," admitting Land to be Private Property.

In the matter of the land commonly called or known as Tennapitahena, situate in the village of Yatigala, in the West Giruwa pattu of the Hambantota District, in the Southern Province, and of "The Waste Lands Ordinances of 1897, 1899, 1900, and 1903."

WHEREAS in pursuance of section 1 of the said Ordinances it was duly notified on March 15, 1912, that if no claim to the land commonly called or known as Tennapitahena, situate in the village of Yatigala, in the West Giruwa pattu of the Hambantota District, in the Southern Province, containing in extent 3 roods and 21 perches, and shown as lot 1B in preliminary plan 268 and in the annexed diagram, was made to Charles Valentine Brayne, Special Officer appointed under section 28 of the said Ordinances, within the period of three months from the date specified in such notice, such land would be declared the property of the Crown, and dealt with on account of the Crown (*vide* Notice No. 4,377):

And whereas Wattege Thomishamy made claim thereto, and I, Ralph Marcus Meaburn Worsley, Special Officer appointed under section 28 of the said Ordinances, made due inquiry into such claim, I, with the consent of His Excellency the Governor, do hereby admit the claim of the said claimant to the said land, as more fully described herein below, under section 4, sub-section (1), of the said Ordinances.

Description of the Land referred to.

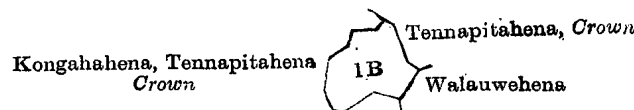
The following lot situated in the village of Yatigala, in the West Giruwa pattu of Hambantota District, in the Southern Province, as described in the annexed diagram:

Preliminary plan 268.

Situation: Yatigala village in West Giruwa pattu of Hambantota District.

Lot.	Name of Land.	Extent, A. R. P.
1B	Tennapitahena	0 3 21

and bounded as follows: on the north by Kongahahena, Tennapitahena to be declared the property of the Crown under the Waste Lands Ordinances, Tennapitahena to be declared the property of the Crown under the Waste Lands Ordinances; on the east by Tennapitahena to be declared the property of the Crown under the Waste Lands Ordinances, Walauwehena sold to Amarasinge Dingi Babun and two others under the Waste Lands Ordinances; on the south and west by Kongahahena, Tennapitahena to be declared the property of the Crown under the Waste Lands Ordinances.



Surveyor-General's Office,
Colombo, January 12, 1914.

Scale of 8 Chains to an Inch.

A. H. G. DAWSON,
for Surveyor-General.

R. M. WORSLEY,
Special Officer.

March 16, 1914.

Hambantota S. O. No. 1,118.

Order under Section 4, Sub-section (1), of "The Waste Lands Ordinances of 1897, 1899, 1900, and 1903," admitting Lands to be Private Property.

In the matter of the lands commonly called or known as Kudagemandiya, Kiriwamhena *alias* Illuketiyehena, situate in the village of Yatigala, in the West Giruwa pattu of the Hambantota District, in the Southern Province, and of "The Waste Lands Ordinances of 1897, 1899, 1900, and 1903."

WHEREAS in pursuance of section 1 of the said Ordinances it was duly notified on March 15, 1912, that if no claim to the lands commonly called or known as Kudagemandiya, Kiriwamhena *alias* Illuketiyehena, situate in the village of Yatigala, in the West Giruwa pattu of the Hambantota District, in the Southern Province, containing in extent 2 acres and 31 perches, and shown as lots 1K and 1I in preliminary plan 268 and in the annexed diagrams, was made to Charles Valentine Brayne, Special Officer appointed under section 28 of the said Ordinances, within the period of three months from the date specified in such notice, such lands would be declared the property of the Crown, and dealt with on account of the Crown (*vide* Notice No. 4,377):

And whereas (1) Wattege Thomishamy, (2) Weda Arachchige Don Carolis *alias* Dingi Appu, (3) Egodage Punchi Appu, (4) Doremurebadalge Punchihamy made claim thereto, and I, Ralph Marcus Meaburn Worsley, Special Officer appointed under section 28 of the said Ordinances, made due inquiry into such claim, I, with the consent of His Excellency the Governor, do hereby admit the claim of the said claimants to the said lands, as more fully described herein below, under section 4, sub-section (1), of the said Ordinances.

Description of the Lands referred to.

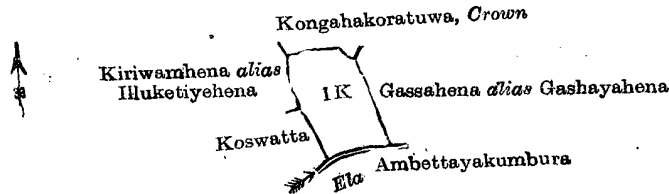
The following lots situated in the village of Yatigala, in the West Giruwa pattu of the Hambantota District, in the Southern Province, as described in the annexed diagrams:—

I.—Preliminary plan 268.

Situation: Yatigala village in West Giruwa pattu of Hambantota District.

Lot.	Name of Land.	Extent, A. R. P.
IK	Kudagemandiya	1 1 36

and bounded as follows: on the north by Kongahakoratuwa to be declared the property of the Crown under the Waste Lands Ordinances; on the east by Gassahena *alias* Gashayahena sold by the Crown; on the south by Ambettayakumbura claimed by Alutge Pediris and others, an ela; on the west by Koswatta claimed by W. A. Dingi Appu and others, Kiriwamhena *alias* Illuketiyehena sold to Wattage Tomishamy and three others under the Waste Lands Ordinances.



Surveyor-General's Office,
Colombo, January 12, 1914.

Scale of 8 Chains to an Inch.


A. H. G. DAWSON,
for Surveyor-General.

II.—Preliminary plan 268.

Situation: Yatigala village in West Giruwa pattu of Hambantota District.

Lot.	Name of Land.	Extent, A. R. P.
II	Kiriwamhena <i>alias</i> Illuketiyehena	0 2 35

and bounded as follows: on the north by the boundary limit of Kandaboda pattu (the village limit of Pananwela); on the east and south by Kiriwamhena *alias* Illuketiyehena sold to Wattage Tomishamy and three others under the Waste Lands Ordinances; on the west by the boundary limit of Kandaboda pattu.



Surveyor-General's Office,
Colombo, January 12, 1914.

Scale of 8 Chains to an Inch.

A. H. G. DAWSON,
for Surveyor-General.

R. M. WORSLEY,
Special Officer.

March 16, 1914.

Kurunegala S. O. No. 766.

Order under Section 4, Sub-section (1), of "The Waste Lands Ordinances of 1897, 1899, 1900, and 1903," declaring Lands to be Crown Property.

In the matter of the lands commonly called or known as Agarewelahena, Pallepitiya, Wewapitiyadeniya, &c., situate in the village of Agare, in the Kinyama korale of the Katugampola hatpattu of the Kurunegala District, in the North-Western Province, and of "The Waste Lands Ordinances of 1897, 1899, 1900, and 1903."

WHEREAS in pursuance of section 1 of the said Ordinances it was duly notified on April 28, 1911, that if no claim to the lands commonly called or known as Agarewelahena, Pallepitiya, Wewapitiyadeniya, &c., situate in the village of Agare, in the Kinyama korale of the Katugampola hatpattu of the Kurunegala District, in the North-Western Province, containing in extent 42 acres and 12 perches and shown as lots 3B, 5, 8, 9, 3D, 14, 15, 15A, and road in preliminary plan 1,384, and in the annexed diagrams, was made to John Murray Davies, Special Officer, appointed under section 28 of the said Ordinances, within the period of three months from the date specified in such notice, such lands would be declared the property of the Crown, and dealt with on account of the Crown (*vide* Notice No. 4,062):

And whereas (1) Jayasingha Arachchige Manuel Fernando, (2) ditto Eugene Fernando, (3) ditto Rosa Maria Fernando, (4) ditto Clementi Fernando, (5) Warnakulasuriya Urban Fernando made claim thereto, and whereas the 1st and 3rd claimants by an agreement dated August 4, 1911, and the 2nd and 4th claimants by an agreement of the same tenor dated August 10, 1911, whereby in consideration of their being declared the purchasers of 18 acres more or less of lots 3 and 4 in block survey preliminary plan 1,380 now shown as re-surveyed lot No. 3 in the same block survey preliminary plan on payment of a sum of Rs. 465.20; and whereas the 5th claimant by an agreement dated August 4, 1911, whereby in consideration of his being declared the purchaser of 24 acres more or less of lots 3 and 4 in block survey preliminary plan 1,384, now shown as re-surveyed lot No. 3A in the same block survey preliminary plan on payment of a sum of Rs. 617.60 withdrew their claims to the said lots, I, John Murray Davies, Special Officer appointed under section 28 of the said Ordinances under and by virtue of the powers vested in me in that behalf by section 4 of the said Ordinances, do hereby on March 18, 1914, order and declare under section 4, sub-section (1), of the said Ordinances, that the said lands, as more fully described herein below, are the property of the Crown.

Description of the Lands referred to.

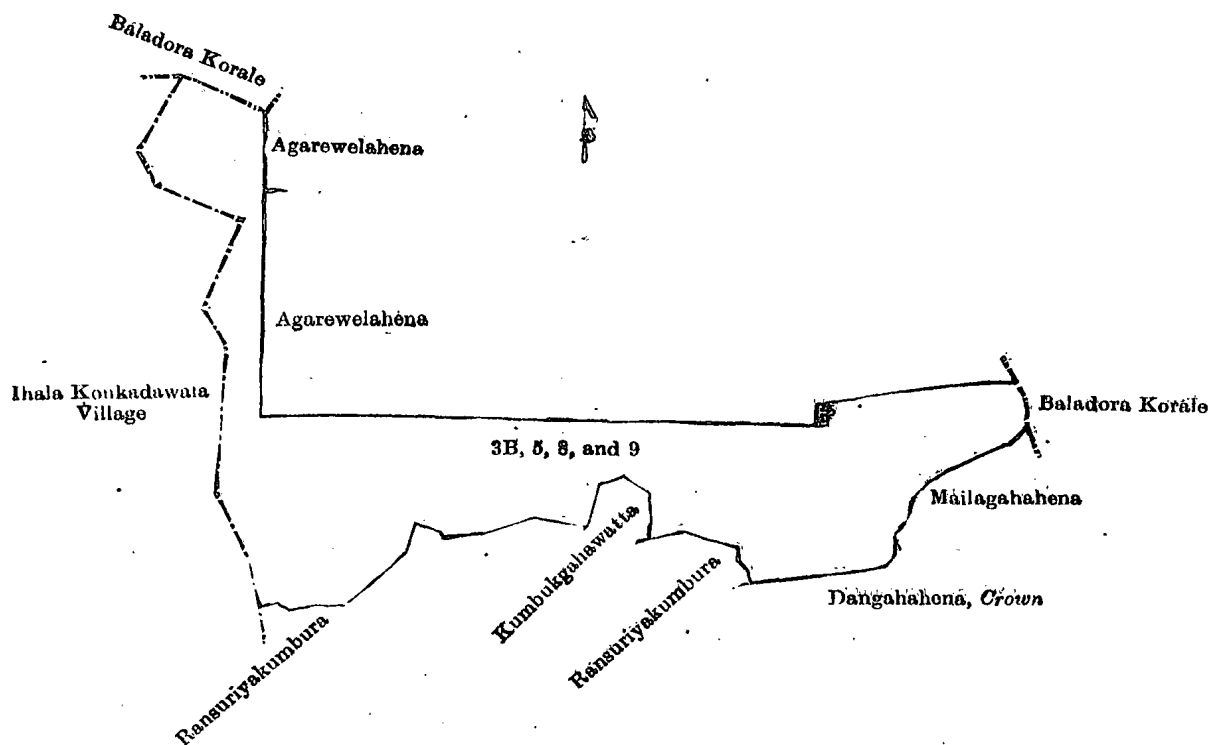
The following lots situated in the village of Agare, in the Kinyama korale of the Katugampola hatpattu of the Kurunegala District, in the North-Western Province, as described in the annexed diagrams:—

I.—Preliminary plan 1,384.

Situation: Agare village in Kinyama korale of Katugampola hatpattu, Kurunegala District.

Lot.	Name of Land.	Extent, A. R. P.
3B	Agarewelahena	17 2 26
5	Pallepitiya	0 0 28
8	Wewapitiyadeniya	0 1 8
9	Agarewewa (tank and bund)	3 0 13
		21 0 35

and bounded as follows: on the north by the boundary limit of Baladora korale, Agarewelahena sold under the Waste Lands Ordinances; on the east by the boundary limit of Baladora korale, Mailagahahena (private); on the south by Dangahahena belonging to the Crown, Ransuriyakumbura claimed by Pannikkiya, Kumbukgahawatta claimed by Sangeta Panikkiya, Ransuriyakumbura claimed by Pannikkiya; on the west by the village limit of Ihala-konkadawala.



Surveyor-General's Office,
Colombo, February 19, 1914.

Scale of 8 Chains to an Inch.

G. K. THORNHILL,
for Surveyor-General.

II.—Preliminary plan 1,384.

Situation: Agare village in Kinyama korale of Katugampola hatpattu, Kurunegala District.

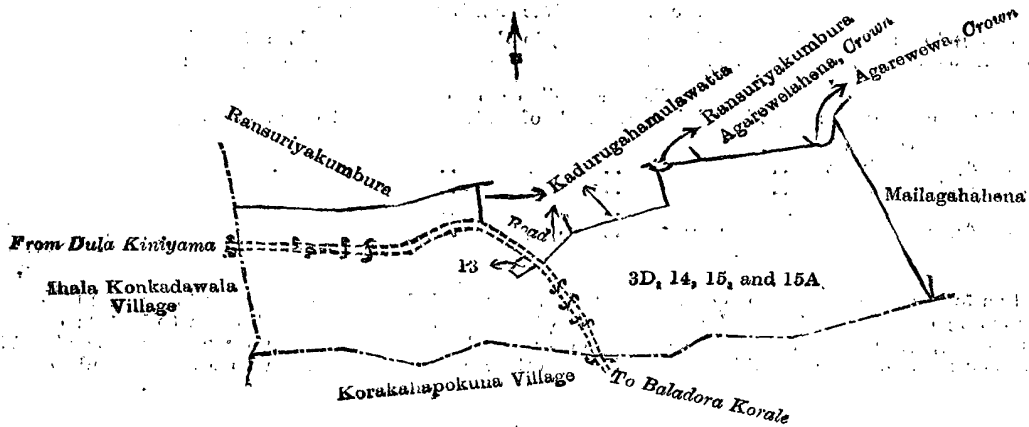
Lot.	Name of Land.	Extent, A. R. P.
3D	Dangahahena	11 2 7
14	Cemetery	0 0 8
15	Walarodehena	8 2 9
15A	Walarodewatta	0 0 22
—	Road	0 2 11
		20 3 17

and bounded as follows: on the north by Ransuriyakumbura claimed by Pannikkiya, a road, Kadurugahamulawatta claimed by Sengeta Pannikkiya, Ransuriyakumbura claimed by Pannikkiya, Agarewelahena belonging to Crown, Agarewewa belonging to Crown; on the east by Mailagahahena (private); on the south by the village limit of Korakahapokuna; on the west by the village limit of Ihala-konkadawala.

NOTE.—The following lot lying within the above boundaries is excluded from this part of the order and its extent of 8 perches is not included in the aggregate acreage of 20 acres 3 roods and 17 perches given above:—

Preliminary plan 1,384.

Lot.	Name of Land.	Extent, A. R. P.
13	Paralangewatta	0 0 8



Surveyor-General's Office,
Colombo, February 19, 1914.

Scale of 8 Chains to an Inch.
March 18, 1914.

J. M. DAVIES,
Special Officer.

G. K. THORNHILL,
for Surveyor-General.

Kurunegala S. O. No. 767.

Order under Section 4, Sub-section (1), of "The Waste Lands Ordinances of 1897, 1899, 1900, and 1903."

In the matter of the land commonly called or known as Agarewelahena, situate in the village of Agare, in the Kinyama korale of the Katugampola hatpattu of the Kurunegala District, in the North-Western Province, and of "The Waste Lands Ordinances of 1897, 1899, 1900, and 1903."

WHEREAS in pursuance of section 1 of the said Ordinances it was duly declared and notified on April 28, 1911, that if no claim to the land commonly called or known as Agarewelahena, situate in the village of Agare, in the Kinyama korale of the Katugampola hatpattu of the Kurunegala District, in the North-Western Province, containing in extent 19 acres and 15 perches and shown as lot 3 in preliminary plan 1,384, and in the annexed diagram, was made to John Murray Davies, Special Officer appointed under section 28 of the said Ordinances, within the period of three months from the date specified in the said notice, such land would be declared the property of the Crown, and dealt with on account of the Crown (*vide* Notice No. 4,062):

And whereas (1) Jayasinha Anachchige Manuel Fernando, (2) ditto Rosa Maria Fernando, (3) ditto Eugina Fernando, (4) ditto Clementi Fernando made claim thereto, and John Murray Davies, Special Officer appointed under section 28 of the said Ordinances, made due inquiry into such claim, and whereas the said claimants and I, with the consent of His Excellency the Governor, came to two agreements in writing dated August 4 and 10, 1911, respectively, concerning the said land, under section 4, sub-section (1), of the said Ordinances, whereby it was agreed that the said claimants should be declared the purchasers of the said land upon payment on or before October 4, 1911, of a sum of Four hundred and Sixty-five Rupees and Twenty Cents (Rs. 465.20) only, as the purchase amount of the said land, and whereas the said amount has been duly paid by the said claimants, they are hereby, in pursuance of the agreement afore-mentioned, declared to be the purchasers of the said land, as more fully described herein below.

Description of the Land referred to.

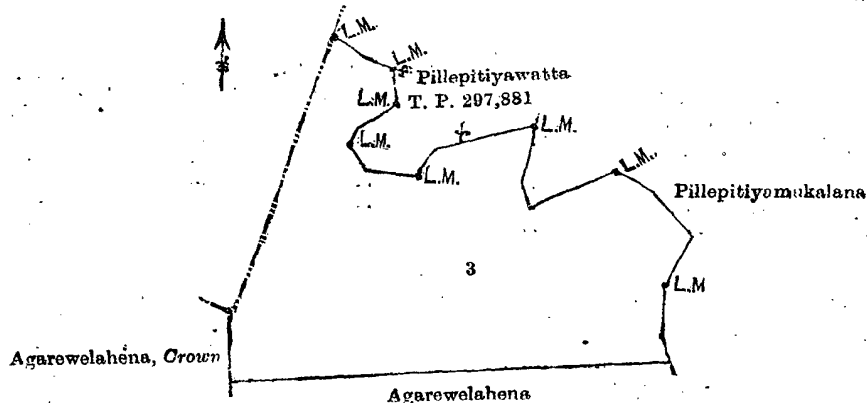
The following lot situated in the village of Agare, in the Kinyama korale of the Katugampola hatpattu of the Kurunegala District, in the North-Western Province, as described in the annexed diagram:—

Preliminary plan 1,384.

Situation: Agare village in Kinyama korale of Katugampola hatpattu, Kurunegala District.

Lot.	Name of Land.	Extent, A. R. P.
3	Agarewelahena	19 0 15

and bounded as follows: on the north by Pillepitiyawatta sold by Crown (T. P. 297,881); on the east by Pillepitiyamukalana sold by the Crown; on the south by Agarewelahena sold under the Waste Lands Ordinances; on the west by Agarewelahena belonging to the Crown, the boundary limit of Baladora korale.



Surveyor-General's Office,
Colombo, February 19, 1914.

Scale of 8 Chains to an Inch.
March 11, 1914.

J. M. DAVIES,
Special Officer.

G. K. THORNHILL,
for Surveyor-General.