

# Ceylon Government Gazette

Published by Authority.

No. 6,633 — FRIDAY, JULY 10, 1914.

PART I.—General: Minutes, Proclamations, Appointments, and General Government Notifications.  
 PART II.—Legal and Judicial.  
 PART III.—Provincial Administration.  
 PART IV.—Land Settlement.  
 PART V.—Mercantile, Marine, Municipal, Local, &c.

*Separate paging is given to each Part in order that it may be filed separately.*

## Part IV.—Land Settlement.

	PAGE		PAGE
Preliminary Notices .. .. .	833	Final Orders .. .. .	847

### PRELIMINARY NOTICES.

#### Kurunegala Notice No. 5,251.

#### Notice under "The Waste Lands Ordinances of 1897, 1899, 1900, and 1903."

TAKE notice that unless within three months from July 10, 1914, the persons, if any, who claim any interest in the lands hereinafter mentioned or in any one or more of such lands make claim in person or in writing to the said lands or any of them or to some interest therein to M. T. Archibald, Esq., Special Officer appointed under section 28 of "The Waste Lands Ordinances of 1897, 1899, 1900, and 1903," at his office at Fort, Colombo:

Such Special Officer, in pursuance of the powers vested in him by the said Ordinances, will declare by writing under his hand that the said lands, or such of them as to which no claim has been made, are the property of the Crown.

M. T. ARCHIBALD,  
Special Officer.

#### *Description of the Lands referred to.*

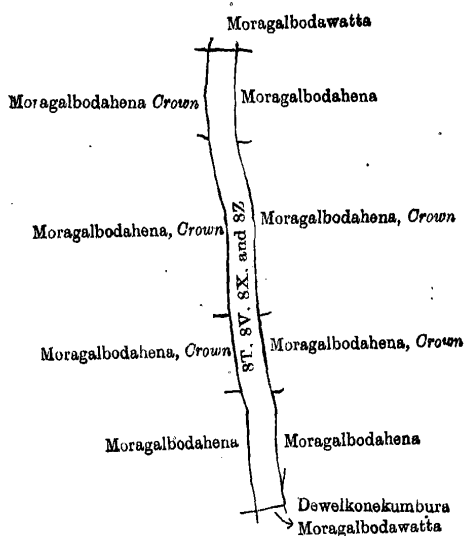
The following lots situated in the village of Medagampola, in the Udukaha Korale East of the Dambadeni hatpattu of the Kurunegala District, in the North-Western Province, as described in the annexed diagrams:—

#### I.—Preliminary plan 458.

Situation: Medagampola village in Udukaha Korale East of Kurunegala District.

Lot.	Name of Land.	Extent, A. R. P.
8T ..	Reservation for road	0 0 33.5
8V ..	Do. ..	0 0 21.8
8X ..	Do. ..	0 1 10
8Z ..	Do. ..	0 0 25.8
		0 3 11.1

and bounded as follows: on the north by Moragalbodawatta claimed by Menikpurayalai Sinya and Ukku; on the east by Moragalbodahena sold by the Crown, Moragalbodahena claimed by the Crown, Moragalbodahena sold by the Crown, Dewelhenekumbura claimed by Siyanaka Mudiyanseleage Punchi Appuhami, Vidane; on the south by Moragalbodawatta claimed by Hatnagodala Baba; on the west by Moragalbodahena sold by the Crown, Moragalbodahena claimed by the Crown.



Scale of 4 Chains to an Inch.

Surveyor-General's Office,  
Colombo, December 9, 1913.

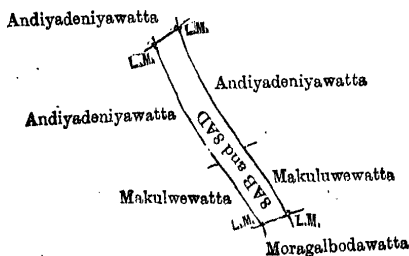
A. J. WICKWAR,  
for Surveyor-General.

II.—Preliminary plan 458.

Situation : Medagampola village in Udukaha Korale East of Kurunegala District.

Lot.	Name of Land.	Extent, A. R. P.
8AB ..	Reservation for road	0 0 23
8AD ..	Do.	0 1 0
		0 1 23

and bounded as follows : on the north by Andiyadeniyawatta claimed by Heweyalai Kiri Banda ; on the east by Andiyadeniyawatta sold by the Crown, Makulawewatta sold by the Crown ; on the south by Moragalbodawatta claimed by Menikpurayalai Nanduwa and others ; on the west by Makuluwewatta sold by the Crown, Andiyadeniyawatta sold by the Crown.



Scale of 4 Chains to an Inch.

Surveyor-General's Office,  
Colombo, December 9, 1913.

A. J. WICKWAR,  
for Surveyor-General.

III.—Preliminary plan 458.

Situation : Medagampola village in Udukaha Korale East of Kurunegala District.

Lot.	Name of Land.	Extent, A. R. P.
8P ..	Reservation for road	0 1 7.6
8R ..	Do.	0 1 25.7
		0 2 33.3

and bounded as follows : on the north by Moragalbodawatta claimed by Hatnagodalai Baba ; on the east by Moragalbodawatta claimed by Ratnalage Kiriukkuwa Baba and others, Moragalbodawatta sold by the Crown ; on the south by Moragalbodawatta claimed by Nukulasuriya Appuhamilage Bempisingho ; on the west by Moragalbodapillewa sold by the Crown, Moragalbodahena sold by the Crown.

[For Diagram see page 835.]

IV.—Preliminary plan 458.

Situation : Medagampola village in Udukaha Korale East of Kurunegala District.

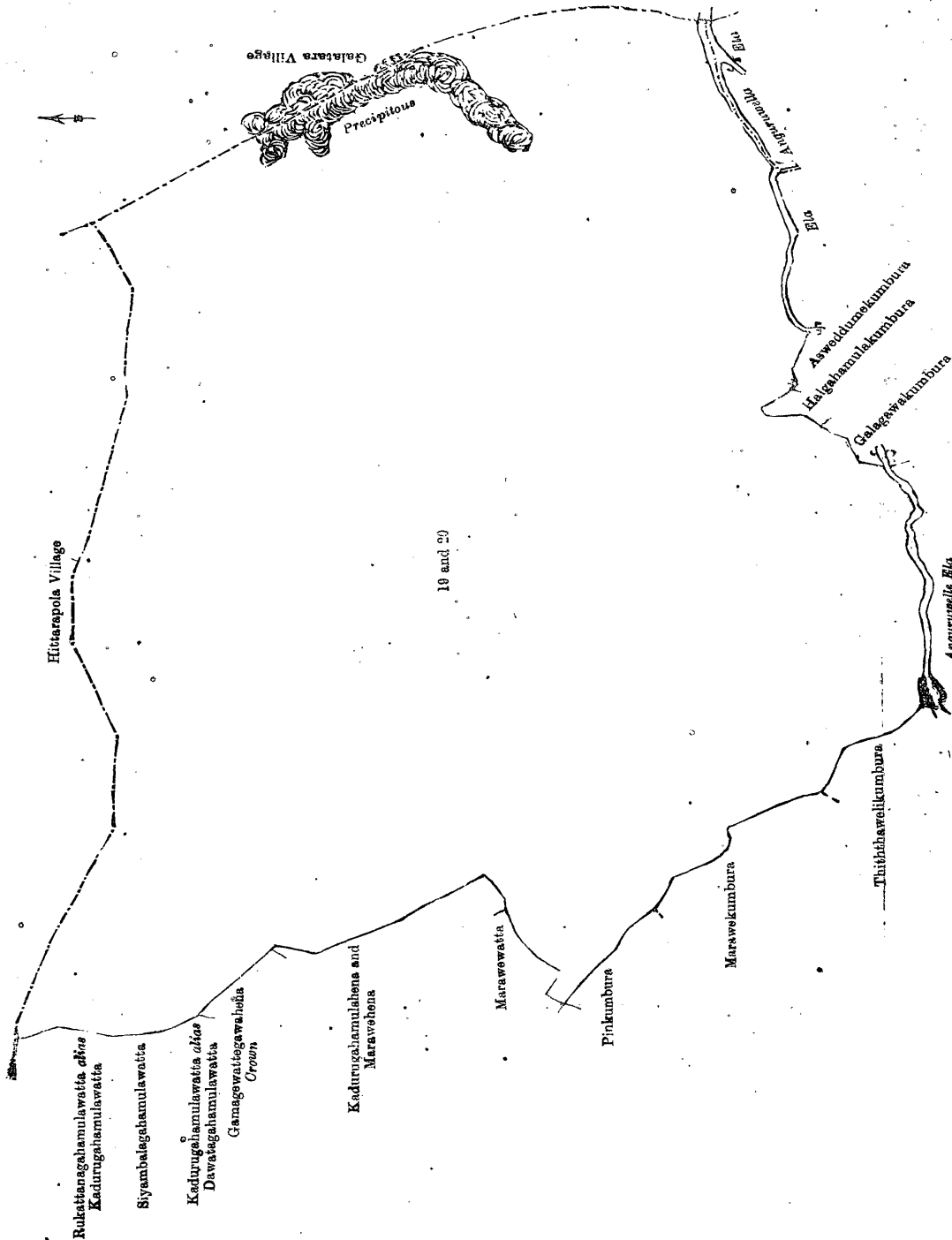
Lot.	Name of Land.	Extent, A. R. P.
9 ..	Moragalbodakele	8 2 8

VI.—Preliminary plan 458.

Situation : Medagampola village in Udukaha Korale East of Kurunegala District.

Lot.	Name of Land.	Extent, A. R. P.
19	Meeambakandamukalana	56 2 31
20	Minipittaniya	0 1 28
		57 0 19

and bounded as follows : on the north by the village limit of Hittarapola ; on the east by the village limit of Galatara ; on the south by the Anguruwelle-ela, an ela, Asweddumekumbura claimed by H. Kaluwa and others, Halgahamulakumbura claimed by R. A. Ranhami and others, Galagawakumbura claimed by R. A. Dingiri Appuhami and others, the Anguruwelle-ela ; on the west by Thithawelikumbura claimed by M. Mondawa, Marawekumbura claimed by R. A. Dingiri Appuhami and others, Pinkumbura claimed by Medaganipola Vihare, Marawowatta claimed by Kaba:achchillage Ranhami and others, Kadurugahamulabhena and Marawehena claimed by ditto, Gamagewattagawahena claimed by the Crown, Kadurugahamulawatta *alias* Dawatagahamulawatta claimed by Mudiyansele Ukku Banda and others, Siyambalagahamulawatta claimed by M. Punchi Baba, Rukattanagahamulawatta *alias* Kadurugahamulawatta claimed by Manikpurayalai Ungu and others.



Surveyor-General's Office,  
Colombo, December 9, 1913.

Scale of 4 Chains to an Inch.  
Kurunegala S. O. 92—1914.

A. J. WICKWAR,  
for Surveyor-General.

**Kurunegala Notice No. 5,252.**

Notice under "The Waste Lands Ordinances of 1897, 1899, 1900, and 1903."

TAKE notice that unless within three months from July 10, 1914, the persons, if any, who claim any interest in the lands hereinafter mentioned or in any one or more of such lands or to some interest therein make claim, in person or in writing to the said lands or any of them or to some interest therein to M. T. Archibald, Esq., Special Officer appointed under section 28 of "The Waste Lands Ordinances of 1897, 1899, 1900, and 1903," at his office at Fort, Colombo :

Such Special Officer, in pursuance of the powers vested in him by the said Ordinances, will declare by writing under his hand that the said lands, or such of them as to which no claim has been made, are the property of the Crown.

M. T. ARCHIBALD,  
Special Officer.

*Description of the Lands referred to.*

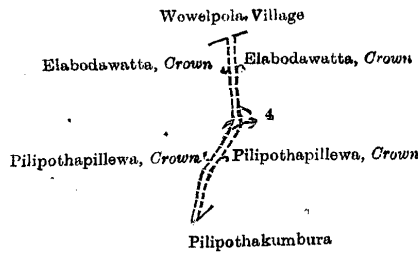
The following lots situated in the village of Rekawa, in the Rekkopattu korale of the Dambadeni hatpattu of the Kurunegala District, in the North-Western Province, as described in the annexed diagrams :—

I.—Preliminary plan 1,484.

Situation : Rekawa village in Rekkopattu korale of Kurunegala District.

Lot.	Name of Land.	Extent, A. R. P.
4	Gansabhawa path	0 0 13

and bounded as follows : on the north by the village limit of Wewelpola ; on the east by Elabodawatta belonging to the Crown, Pilipothapillewa belonging to the Crown ; on the south by Pilipothapillewa belonging to the Crown, Elabodawatta belonging to the Crown.



Scale of 4 Chains to an Inch.

Surveyor-General's Office,  
Colombo, May 22, 1914.

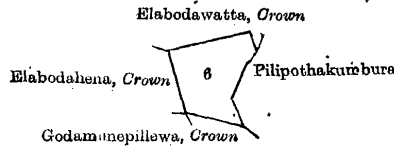
G. K. THORNHILL,  
for Acting Surveyor-General.

II.—Preliminary plan 1,484.

Situation : Rekawa village in Rekkopattu korale of Kurunegala District.

Lot.	Name of Land.	Extent, A. R. P.
6	Godamuneminipitaniya (cemetery)	0 1 23

and bounded as follows : on the north by Elabodawatta belonging to the Crown ; on the east by Pilipothakumbura claimed by Bandirala Vidane ; on the south by Godamunepillewa belonging to Crown ; on the west by Elabodahena belonging to the Crown.



Scale of 4 Chains to an Inch.

Surveyor-General's Office,  
Colombo, May 22, 1914.

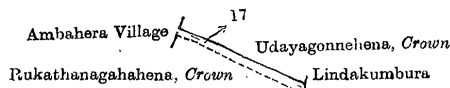
G. K. THORNHILL,  
for Acting Surveyor-General.

III.—Preliminary plan 1,484.

Situation : Rekawa village in Rekkopattu korale of Kurunegala District.

Lot.	Name of Land.	Extent, A. R. P.
17	Village path	0 0 11

and bounded as follows : on the north by Udayagonnehena belonging to the Crown ; on the east by Lindakumbura claimed by H. M. Kiri Banda and others ; on the south by Rukattanagahahena belonging to the Crown ; on the west by the village limit of Ambahera.



Scale of 4 Chains to an Inch.

Surveyor-General's Office,  
Colombo, May 22, 1914.

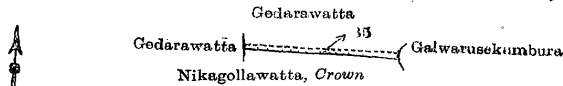
G. K. THORNHILL,  
for Acting Surveyor-General.

## IV.—Preliminary plan 1,484.

Situation : Rekawa village in Rekkopattu korale of Kurunegala District.

Lot.	Name of Land.	Extent, A. R. P.
35	Village path	0 0 7

and bounded as follows : on the north by Gedarawatta claimed by H. M. Ranhamy ; on the east by Galwarusekumbura claimed by H. M. Ranhamy ; on the south by Nikagollawatta belonging to the Crown ; on the west by Gedarawatta claimed by H. M. Ranhamy.



Scale of 4 Chains to an Inch.

Surveyor-General's Office,  
Colombo, May 22, 1914.G. K. THORNHILL,  
for Acting Surveyor-General.

## V.—Preliminary plan 1,484.

Situation : Rekawa village in Rekkopattu korale of Kurunegala District.

Lot.	Name of Land.	Extent, A. R. P.
48	Rekko-ela (stream)	2 1 37

and bounded as follows : on the north by Pilipothakumbura claimed by Ranhamy Korala, Pilipothakumbura claimed by Bambara Appuhamy and Kiri Puncheda, the village limit of Wewelpola ; on the east by the village limit of Godawita ; on the south by the village limit of Ahugoda ; on the west by the village limit of Paragammana, Tawalamiyakumbura claimed by J. M. Ausadahamy and others, Lawelmullakumbura claimed by H. M. Mudiyanse, Lawelmullapillewa belonging to the Crown, Pansalawatta and Karubatugalawatta belonging to the Crown, Pansalewattakumbura claimed by H. M. Mudiyanse, Galwarusekumbura claimed by H. M. Ranhamy, Asweddumakumbura claimed by H. M. Ranhamy, Korala, Galmullahena claimed by H. M. Ranhamy, Pilipothakumbura claimed by Bandirala Vidane.

[For Diagram see page 840.]

## Kurunegala Notice No. 5,253.

Notice under "The Waste Lands Ordinances of 1897, 1899, 1900, and 1903."

TAKE notice that unless within three months from July 10, 1914, the persons, if any, who claim any interest in the lands hereinafter mentioned or in any one or more of such lands or to some interest therein make claim in person or in writing to the said lands or any of them or to some interest therein to M. T. Archibald, Esq., Special Officer appointed under section 28 of "The Waste Lands Ordinances of 1897, 1899, 1900, and 1903," at his office at Fort, Colombo :

Such Special Officer, in pursuance of the powers vested in him by the said Ordinances, will declare by writing under his hand that the said lands, or such of them as to which no claim has been made, are the property of the Crown.

M. T. ARCHIBALD,  
Special Officer.

## Description of the Lands referred to.

The following lots situated in the village of Bambaragahapillessa, in the Rekkopattu korale of the Dambadeni hatpattu of the Kurunegala District, in the North-Western Province, as described in the annexed diagrams :—

## I.—Preliminary plan 1,491.

Situation : Bambaragahapillessa village in Rekkopattu korale of Kurunegala District.

Lot.	Name of Land.	Extent, A. R. P.
56	Reservation for oya (forest)	1 0 6
74	Maguru-oya (stream)	1 2 10
		2 2 16

and bounded as follows : on the north by the village limit of Badahadara, the boundary limit of Tiragandahaye korale on the east by the boundary limit of Tiragandahaye korale ; on the south by the village limit of Amunugama ; on the west by Galkotuawatta belonging to the Crown (part of T. P. 283,566), Galkotuwa and Udakotuwakumbura claimed by Sana Ana Saibu (part of T. P. 283,566), Bulugahamulawatta belonging to the Crown, Kitulamulapillewa belonging to the Crown, Kitulanulakumbura claimed by Tennakoon Mudiyanselele Dingiri Banda and others, Medakumbura claimed by Unduralage Appuhamy and others, Konkumbura claimed by Atapathu Mudiyanselele Ausadahamy, Pahalakumbura claimed by Samarakon Mudiyanselele Manuhamy, Pahalakumbura claimed by Theppuwanasinghe Mudiyanselele Punchirala and others, Pahalakumbura claimed by Ekanayaka Mudiyanselele Ausadahamy and others, Pahalakumburahena belonging to the Crown, Konkumburahena belonging to the Crown, Happuwajjawatta belonging to the Crown.

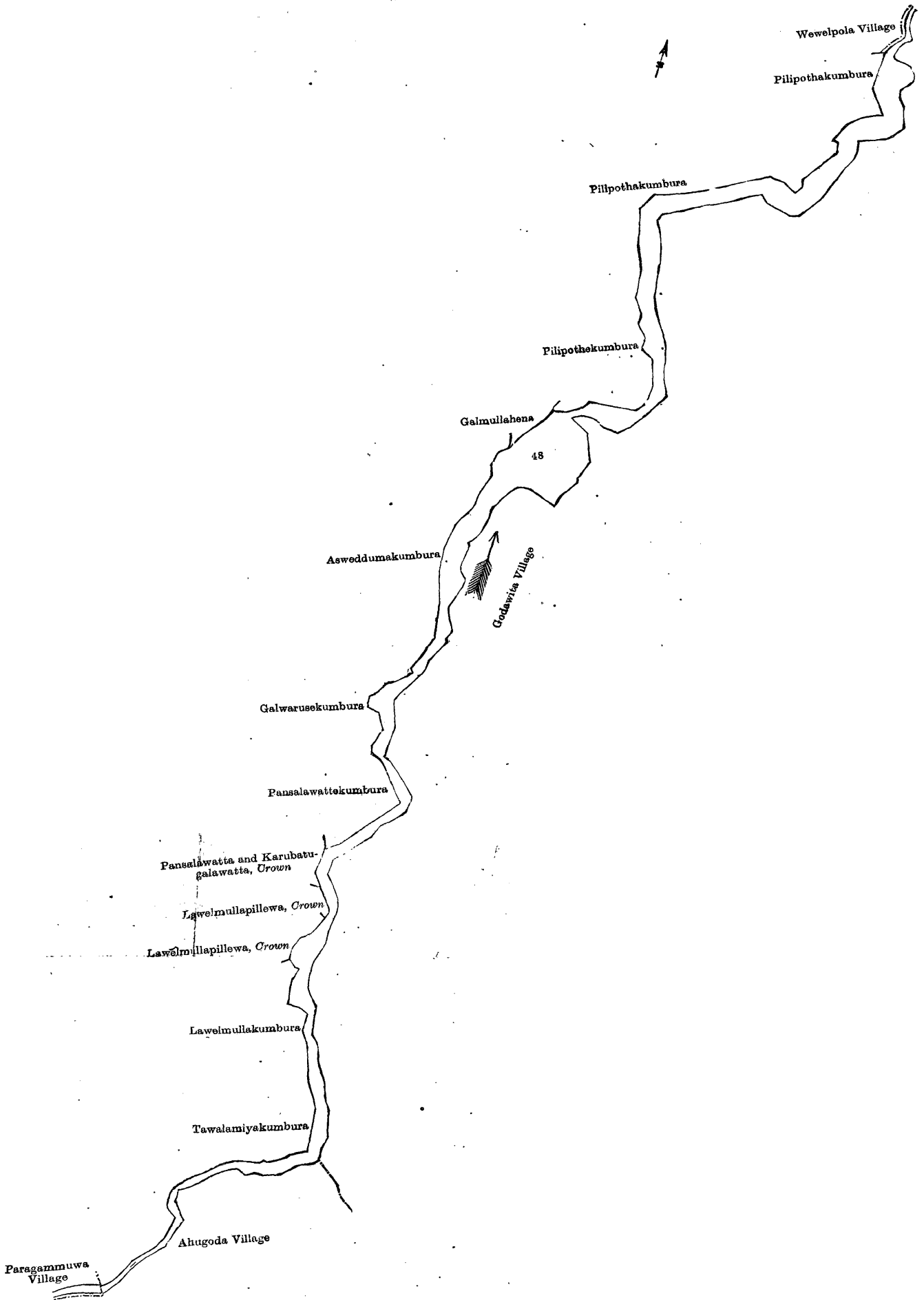
[For Diagram see page 841.]

## II.—Preliminary plan 1,491.

Situation : Bambaragahapillessa village in Rekkopattu korale of Kurunegala District.

Lot.	Name of Land.	Extent, A. R. P.
68	Nugawalagawahena (jungle)	1 3 23
69	Polkattukandamukalana (forest)	14 1 13
70	Para (road)	0 0 17
		16 1 13

D 4

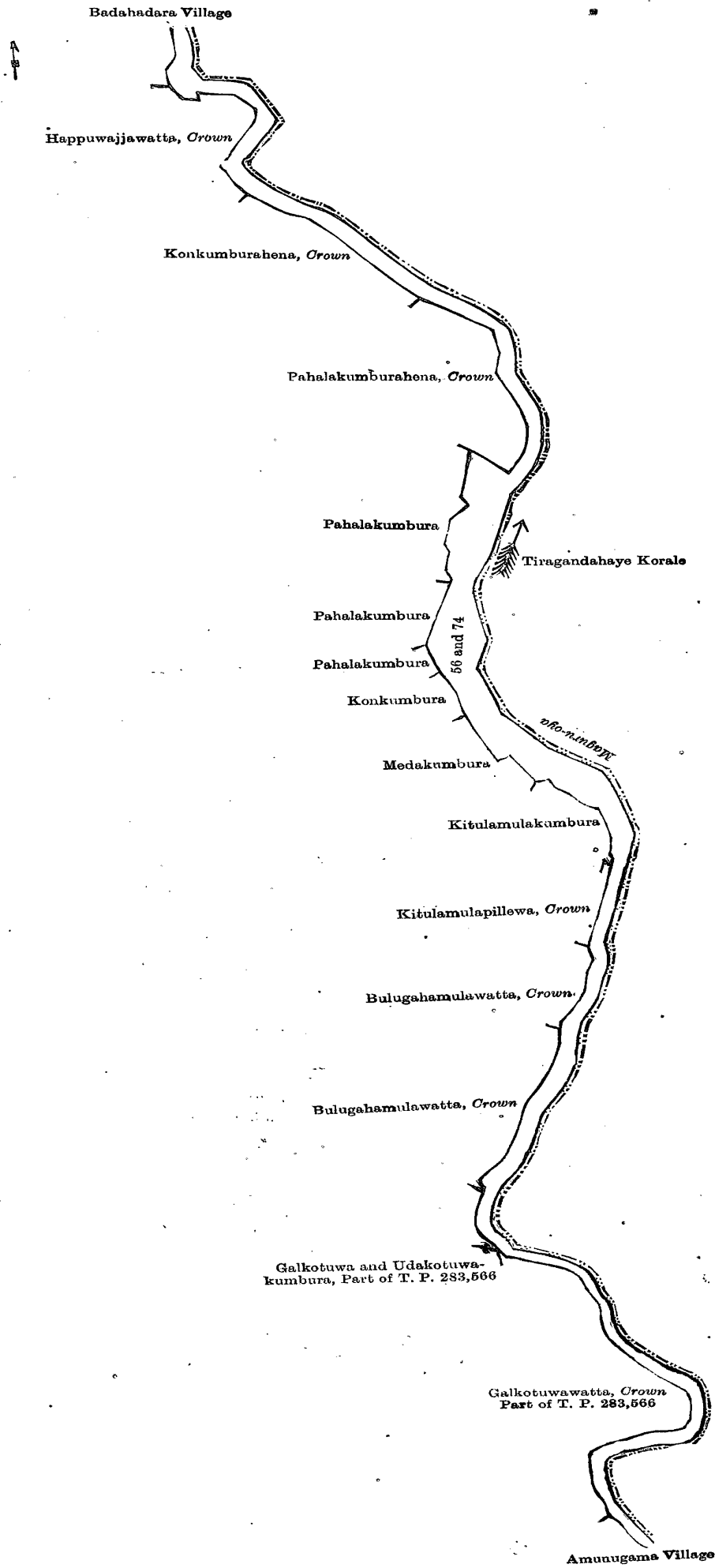


Surveyor-General's Office,  
Colombo, May 22, 1914.

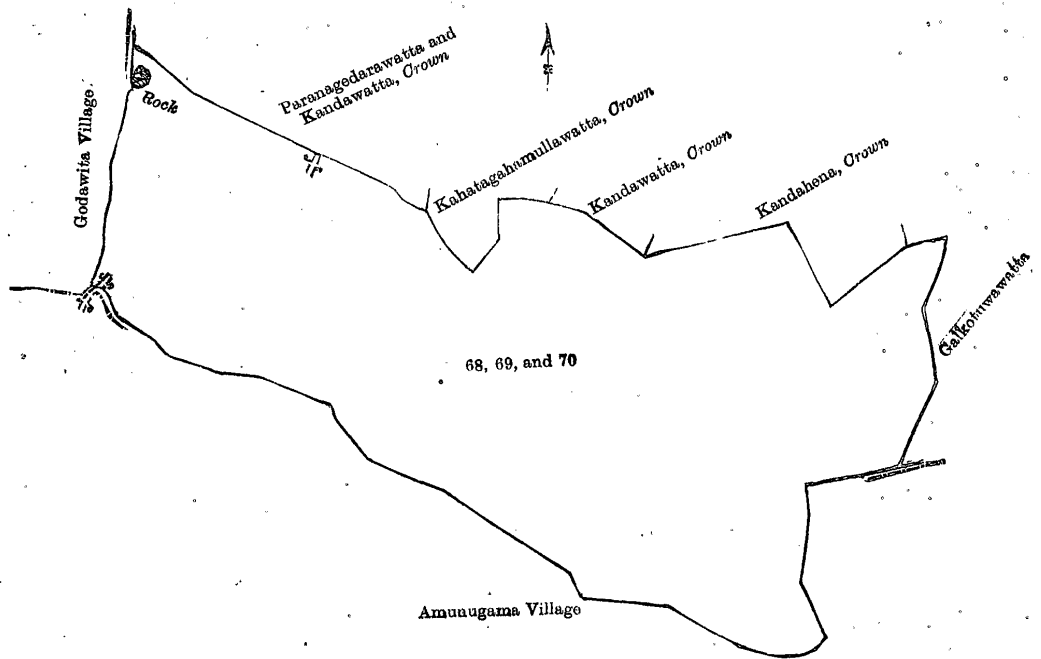
Scale of 4 Chains to an Inch.

Kurunegala S. O. 93—1914.

G. K. THORNHILL,  
for Acting Surveyor-General.



and bounded as follows : on the north by Paranakandawatta and Kandawatta belonging to the Crown, Kabataghamulla-  
watta belonging to the Crown, Kandawatta belonging to the Crown, Kandahena belonging to the Crown, Galkotuwawatta  
claimed by Sana Ana Saibu Mudalali ; on the east by Galkotuwawatta claimed by Sana Ana Saibu Mudalali, the village  
limit of Amunugama ; on the south by the village limit of Amunugama ; on the west by the village limit of Godawatta.



Scale of 4 Chains to an Inch.

Surveyor-General's Office,  
Colombo, May 22, 1914.

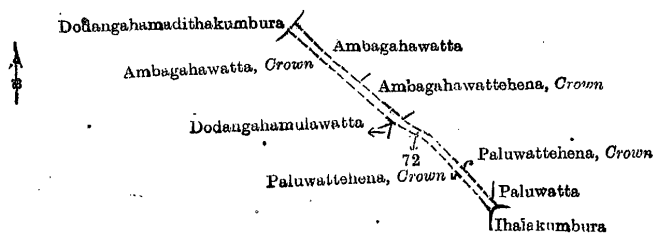
G. K. THORNHILL,  
for Acting Surveyor-General.

III.—Preliminary plan 1,491.

Situation : Bambaragahapilessa village in Rekkopattu korale of Kurunegala District.

Lot.	Name of Land.	Extent, A. R. P.
72	Para (road)	0 0 18

and bounded as follows : on the north by Ambagahawatta sold by the Crown, Ambagahawattehena belonging to the Crown ;  
on the east by Paluwattehena belonging to the Crown, Paluwatta claimed by Appuralage Ukkurala and others ; on the  
south by Ihalakumbura claimed by Undiralage Ukkurala and others, Paluwattehena belonging to the Crown ; on the  
west by Dodangahamulawatta claimed by Atapathu Mudiyansele Ausadahamy Ukku Menika, Ambagahawatta belonging  
to the Crown, Dodangahamathakumbura claimed by Samarakoon Mudiyansele Menuthamy.



Scale of 4 Chains to an Inch.

Surveyor-General's Office,  
Colombo, May 22, 1914.

G. K. THORNHILL,  
for Acting Surveyor-General.

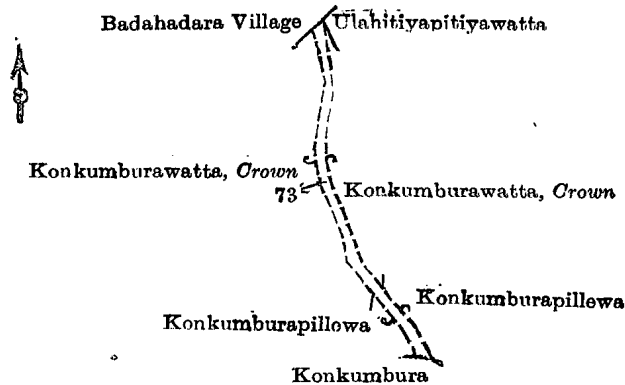
IV.—Preliminary plan 1,491.

Situation : Bambaragahapilessa village in Rekkopattu korale of Kurunegala District.

Lot.	Name of Land.	Extent, A. R. P.
73	Para (road)	0 0 24



and bounded as follows : on the north by the village limit of Badahadara ; on the east by Ulahitiyapitiyawatta claimed by T. M. Appuhamy, Konkumburawatta belonging to the Crown, Konkumburapillewa claimed by Atapattu Mudiyansele Ausadahamy and others ; on the south by Konkumbura claimed by Mudiyansele Appuhamy ; on the west by Konkumburapillewa claimed by Atapattu Mudiyansele Ausadahamy and others, Konkumburawatta belonging to the Crown,



Scale of 4 Chains to an Inch.

Surveyor-General's Office,  
Colombo, May 22, 1914.

G. K. THORNHILL,  
for Acting Surveyor-General.

Kurunegala S. O. 94—1914.

**Uva Notice No. 5,254.**

**Notice under "The Waste Lands Ordinances of 1897, 1899, 1900, and 1903."**

TAKE notice that unless within three months from July 10, 1914, the persons, if any, who claim any interest in the lands hereinafter mentioned or in any one or more of such lands make claim in person or in writing to the said lands or any of them or to some interest therein to J. M. Davies, Esq., Special Officer appointed under section 28 of "The Waste Lands Ordinances of 1897, 1899, 1900, and 1903," at his office at Fort, Colombo :

Such Special Officer, in pursuance of the powers vested in him by the said Ordinances, will declare by writing under his hand that the said lands, or such of them as to which no claim has been made, are the property of the Crown.

J. M. DAVIES,  
Special Officer.

*Description of the Lands referred to.*

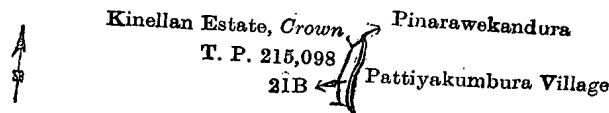
The following lots situated in the village of Etimale, in the Kumbalwela korale of the Yatikinda division, in the Province of Uva, as described in the annexed diagrams :—

**I.—Preliminary plan 185.**

Situation : Etimale village in Kumbalwela korale of the Badulla District.

Lot.	Name of Land.	Extent, A. R. P.
21B	Pinarawekandura	0 0 8

and bounded as follows : on the north by the Kinellan estate claimed by the Crown, the Pinarawekandura ; on the east and south by the village limit of Pattiyakumbura ; on the west by T. P. 215,098.



Scale of 8 Chains to an Inch.

Surveyor-General's Office,  
Colombo, May 8, 1913.

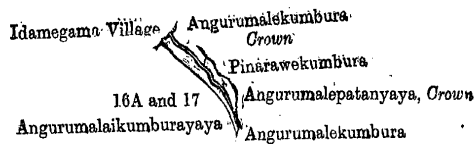
A. J. WICKWAR,  
for Surveyor-General.

**II.—Preliminary plan 185.**

Situation : Etimale village in Kumbalwela korale of Badulla District.

Lot.	Name of Land	Extent, A. R. P.
16A	Angurumalaipatana	0 0 15
17	Angurumalaikumbura	0 0 22
		0 0 37

and bounded as follows : on the north by the village limit of Idamegama, Angurumalekumbura belonging to the Crown ; on the east by Pinarawekumbura (private), Angurumalepatanyaya belonging to the Crown ; on the south by Angurumalekumbura (private) ; on the west by Angurumalaikumburuyaya (private).



Scale of 8 Chains to an Inch.

Surveyor-General's Office,  
Colombo, May 8, 1913.

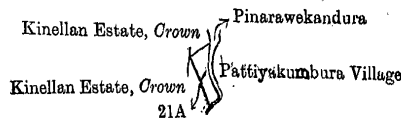
A. J. WICKWAR,  
for Surveyor-General.

III.—Preliminary plan 185.

Situation : Etimale village in Kumbalwela korale of Badulla District.

Lot.	Name of Land.	Extent, A. R. P.
21A	Pinarawepatana	0 0 27

and bounded as follows : on the north by the Kinellan estate claimed by the Crown ; on the east and south by Pinarawekandura (the village limit of Pattiyakumbura) ; on the west by the Kinellan estate.



Scale of 8 Chains to an Inch.

Surveyor-General's Office,  
Colombo, May 8, 1913.

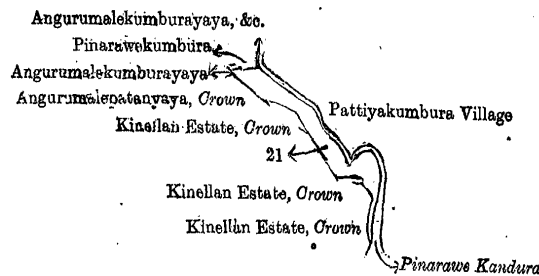
A. J. WICKWAR,  
for Surveyor-General.

IV.—Preliminary plan 185.

Situation : Etimale village in Kumbalwela korale of Badulla District.

Lot.	Name of Land.	Extent, A. R. P.
21	Etimale; atana	0 3 10

and bounded as follows : on the north by Angurumalekumburayaya (private), Pinarawekumbura (private), Angurumalekumburayaya, &c. (private) ; on the east by the Pinarawekandura (the village limit of Pattiyakumbura) ; on the south by the Kinellan estate claimed by the Crown ; on the west by T. P. 215,098, the Kinellan estate claimed by the Crown, Angurumalepatanyaya claimed by the Crown.



Scale of 8 Chains to an Inch.

Surveyor-General's Office,  
Colombo, May 8, 1913.

A. J. WICKWAR,  
for Surveyor-General.

Uva S. O. 9—1914.

Uva Notice No. 5,255.

Notice under "The Waste Lands Ordinances of 1897, 1899, 1900, and 1903."

TAKE notice that unless within three months from July 10, 1914, the persons, if any, who claim any interest in the lands hereinafter mentioned or in any one or more of such lands make claim in person or in writing to the said lands or any of them or to some interest therein to J. M. Davies, Esq., Special Officer appointed under section 28 of "The Waste Lands Ordinances of 1897, 1899, 1900, and 1903," at his office at Fort, Colombo :

Such Special Officer, in pursuance of the powers vested in him by the said Ordinances, will declare by writing under his hand that the said lands, or such of them as to which no claim has been made, are the property of the Crown.

J. M. DAVIES,  
Special Officer.

Description of the Lands referred to.

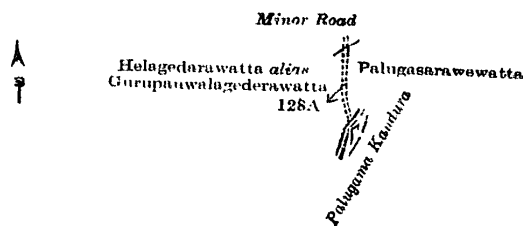
The following lots situated in the village of Nagolla, in the Soranatota korale of the Wiyaluwa division, in the Province of Uva, as described in the annexed diagrams :—

I.—Preliminary plan 178. Field sheet M/7/6-14.

Situation : Nagolla village in Soranatota korale of Badulla District.

Lot.	Name of Land.	Extent, A. R. P.
128A	Minor road	0 0 8

and bounded as follows : on the north by part of the minor road ; on the east by Palugasarawewatta claimed by the Taldena family ; on the south by the Palugamakandura ; on the west by Helagederawatta *alias* Gurupanwalagederawatta claimed by the Taldena family.



Scale of 8 Chains to an Inch.

Surveyor-General's Office,  
Colombo, May 12, 1914.

G. K. THORNHILL,  
for Acting Surveyor-General.

II. — Preliminary plan 178. Field sheet M/2/54-62.

Situation : Nagolla village in Soranatotota korale of Badulla District.

Lot.	Name of Land.	Extent, A. R. P.
93A	Aswedumekumburewetiya (reservation for Taldena-ela bund)	0 0 9

and bounded as follows : on the north by Yahalatonna claimed by the Taldena family, Asweddu makumbura claimed by Podihamy ; on the east by Yahalatennehena claimed by the Crown ; on the south and west by Taldena-ela bund belonging to the Crown.



Scale of 8 Chains to an Inch.

Surveyor-General's Office,  
Colombo, May 12, 1914.

G. K. THORNHILL,  
for Acting Surveyor-General.

III. — Preliminary plan 178. Field sheets M/2/54-62 and M/7/6-14.

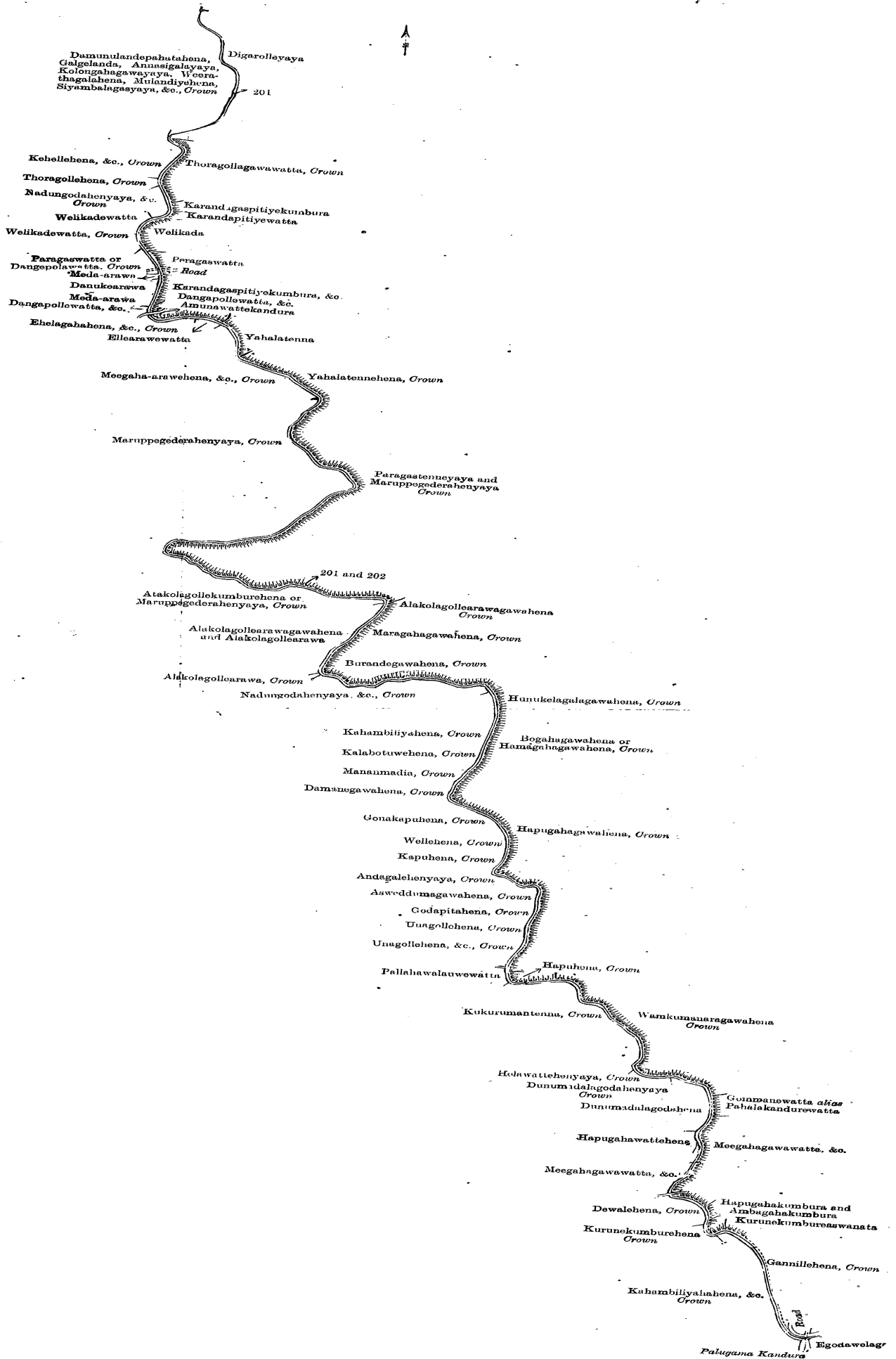
Situation : Nagolla village in Soranatotota korale of Badulla District.

Lot.	Name of Land.	Extent, A. R. P.
201	Taldena-ela	2 1 26
202	Taldena-ela bund	2 0 9

4 1 35

and bounded as follows : on the north by Digarolleyaya claimed by Frederick Taldena, Thoragollagawawatta claimed by the Crown, Karandagaspiyekumbura claimed by Kuma, Karandagaspiyowatta claimed by ditto, Welikada claimed by Bogahapatana Kiriwanti, Peragaswatta claimed by Peragaswatte Tissahamy, Karandagaspiyekumbura, &c., claimed by Gurulinde Appahamy, Dangapollewatta, &c., claimed by Dangapollewatta and others, the Amunawattekandura, Dangapollewatta, &c., claimed by Dangapollewatta and others, Yahalatenna sold by the Crown, Yahalatennehena claimed by the Crown ; on the east by Peragastemeyaya, Maruppegederahenyaya claimed by the Crown, Alakolagollearawagawahena claimed by the Crown, Maragahagawahena claimed by the Crown, Barandegawahena claimed by the Crown, Hunukelagalagawahena claimed by the Crown, Bogahagawahena or Hamagahagawahena claimed by the Crown, Hapugahagawahena claimed by the Crown, Hapuhena claimed by the Crown, Wankumanaragawahena claimed by the Crown, Gommenawatta *alias* Pahalakandurewatta claimed by Huduhamy, Meogahagawawatta, &c., claimed by Ambagahakumburogedera Mutu Menika and others, Hapugahakumbura and Ambagahakumbura claimed by Mutu Menika, Kurunekumbureaswanata claimed by the Taldena family, Gannilehena claimed by the Crown, a road, the village limit of Egodawelagama ; on the south by the Palugamakandura ; on the west by Kahambilyalahena, &c., claimed by the Crown, Kurunekumburehena claimed by the Crown, Dewalchena claimed by the Crown, Meegahagawawatta, &c., claimed by Ambagahakumburogedera Mutu Menika and others, Hapugahawattehena sold by the Crown, Dnunmadalagodahena sold by the Crown, Dnunmadalagodahenyaya claimed by the Crown, Helawattehenyaya claimed by the Crown, Kukurumantenna claimed by the Crown, Pallahawalawewatta claimed by the Taldena family, Unagollehena, &c., claimed by the Crown, Unagollehena claimed by the Crown, Godapitahena claimed by the Crown, Aswedumagawahena claimed by the Crown, Andagalehenyaya claimed by the Crown, Kapuhena claimed by the Crown, Wellehena claimed by the Crown, Gonakapuhena claimed by the Crown, Damanegawahena claimed by the Crown, Manamadiya claimed by the Crown, Kalabotuwhena claimed by the Crown, Kahambilyahena claimed by the Crown, Nadungodahenyaya, &c., claimed by the Crown, Alakolagollearawa claimed by the Crown, Alakolagollearawagawahena and Alakolagollearawa claimed by Gurumadamakullagawagedera Panchirala, Alakolagollekumburahena or Maruppegederahenyaya claimed by the Crown, Maruppegederahenyaya claimed by the Crown, Meegaha-arawehena, &c., claimed by the Crown, Ellearawewatta sold by the Crown, Ehelagahahena, &c., claimed by the Crown, the Amunawattekandura, Dangapollewatta, &c., claimed by Dangapollewatta and others, Meda-arawa claimed by Kiriwanti, Danukearawa claimed by ditto, Meda-arawa claimed by ditto, Peragaswatta or Dangepolewatta claimed by the Crown, Welikadewatta claimed by the Crown, Welikadewatta claimed by Kiriwanti, Neddingodahenyaya, &c., claimed by the Crown, Thoragollehena claimed by the Crown, Kehellehena, &c., claimed by the Crown, Danumulandepahatahena, Galgelanda, Annasigalayaya, Kolongahagawayaya, Weerathagalahena, Mulandiyehena, Siyambalagasyaya, &c., claimed by the Crown.

D 7



## FINAL ORDERS.

## Galle S. O. No. 296.

Order under Section 4, Sub-section (1), of "The Waste Lands Ordinances of 1897, 1899, 1900, and 1903,"  
admitting Land to be Private Property.

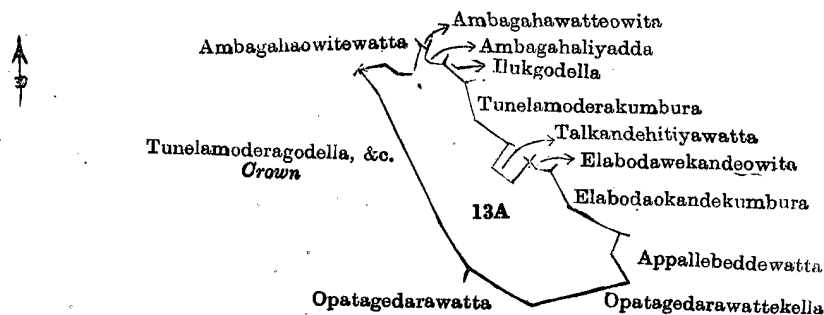
In the matter of the land commonly called or known as Elabodaokandegodella, situate in the village of Mawitigama, in the Hinidum pattu of the Galle District, in the Southern Province, and of "The Waste Lands Ordinances of 1897, 1899, 1900, and 1903."

WHEREAS in pursuance of section 1 of the said Ordinances it was duly notified on July 30, 1909, that if no claim to the land commonly called or known as Elabodaokandegodella, situate in the village of Mawitigama, in the Hinidum pattu of the Galle District, in the Southern Province, containing in extent 5 acres and 13 perches, and shown as lot 13A in preliminary plan 470 and in the annexed diagram, was made to John George Fraser, Special Officer appointed under section 28 of the said Ordinances, within the period of three months from the date specified in such notice, such land would be declared the property of the Crown, and dealt with on account of the Crown (*vide* Notice No. 3,180):

And whereas (1) Godage Sinno, (2) Dilipotage Karmanis, (3) Bammunisin Liyana Koswattage Isan, (4) Bammunusin Liyanage Siman, (5) Nilweligamage Lokuhamy, (6) Karawitige Suwaneris, (7) ditto Hinnihamy, (8) ditto Karo, (9) ditto Jaino, (10) Godage Silindu, (11) Jayawardena Gamachchige Hendrick, (12) ditto Siyadoris, (13) Karawitige Odanis, (14) Kapuge Endris as guardian of Kapuge Seneris, (15) Kapuge Endris as guardian of Kapuge Arnolis, (16) Dilipotage Isan, (17) Dilipotage Uparis, (18) Dilipotage Adonis as guardian of Dilipotage Mendias, made claim thereto, and John George Fraser and Harry Chambers Toller, Special Officers appointed under section 28 of the said Ordinances, made due inquiry into such claim, I the aforesaid Harry Chambers Toller, Special Officer with the consent of His Excellency the Governor, do hereby admit the claim of the said claimants to the said land, as more fully described herein below, under section 4, sub-section (1), of the said Ordinances.

*Description of the Land referred to.*

The land commonly called or known as Elabodaokandegodella, situated in the village of Mawitigama, in the Hinidum pattu of the Galle District, in the Southern Province, containing in extent 5 acres and 13 perches, and shown as lot 13A in preliminary plan 470, and in the annexed diagram, and bounded as follows: on the north by Ambagahaowitewatta claimed by Mawitigamage Edonis, Ambagahawatteowita claimed by Mawitigamage Edonis, Ambagahaliyadda claimed by Liyana Wickrema Joronis and others; on the east by Ilukgodella claimed by Mawitigamage Edonis, Tunelamoderakumbura claimed by Karawitige Odanis, Elabodawekandeowita claimed by Delipotage Adonis and others, Elabodaokandekumbura claimed by Delipotage Karmanis and another, Appallebeddewatta claimed by Karawitige Babappu and others; on the south by Opatagedarawattekella claimed by Kapuge Samarisa and others, Opatagedarawatta claimed by ditto; on the west by Tunelamoderagodella, &c., to be declared the property of the Crown under the Waste Lands Ordinances.



Surveyor-General's Office,  
Colombo. January 30, 1914.

Scale of 8 Chains to an Inch.

G. K. THORNEILL,  
for Surveyor-General.

February 27, 1914.

H. C. TOLLER,  
Special Officer.

## Hambantota S. O. No. 1,119.

Order under Section 2 of "The Waste Lands Ordinances of 1897, 1899, 1900, and 1903,"  
declaring Lands to be Crown Property.

In the matter of the lands commonly called or known as Govindagemandiya, Pugahakoratuwa, situate in the village of Natuwela, in the West Giruwa pattu of the Hambantota District, in the Southern Province, and of "The Waste Lands Ordinances of 1897, 1899, 1900, and 1903."

THE notice required by section 1 of "The Waste Lands Ordinances of 1897, 1899, 1900, and 1903," having been duly published in manner prescribed by that section in respect of the above-named lands (*vide* Notice No. 5,093), and no claim having been made to the said lands or to any interest therein within the period of three months from the date specified in the said notice, I, Walter Ernest Wait, Special Officer appointed under section 28 of the said Ordinances, under and by virtue of the powers vested in me in that behalf by section 2 of the said Ordinances, do hereby on April 17, 1914, order and declare that the said lands, as more fully described herein below, situate in the village of Natuwela, in the West Giruwa pattu of the Hambantota District, in the Southern Province, and shown as lots 14E1, 36K in preliminary plan 237 and in the annexed diagrams, and containing in extent 1 acre and 39 perches, are the property of the Crown.

*Description of the Lands referred to.*

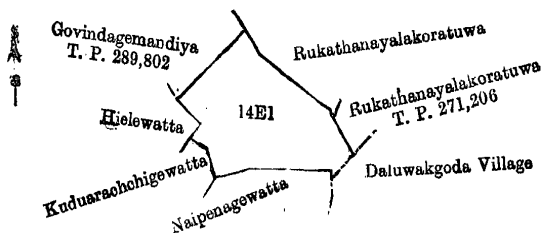
The following lots situated in the village of Natuwela, in the Giruwa Pattu West of the Hambantota District, in the Southern Province, as described in the annexed diagrams:—

## I.—Preliminary plan 237.

Situation: Natuwela village in Giruwa Pattu West of Hambantota District.

Lot.	Name of Land.	Extent, A. R. P.
14E1	Govindagemandiya	0 3 16

and bounded as follows: on the north by Govindagemandiya sold by the Crown (T. P. 289,802), Rukathanayalakoratuwa sold by the Crown; on the east by Rukathanayalakoratuwa sold by the Crown, T. P. 271,206, the village limit of Daluwakgoda; on the south by Naipenagewatta claimed by Ellawela Medage Anga; on the west by Kuduarachchigewatta (private), Hielewatta claimed by Kuda Anthonige Addu, Govindagemandiya sold by the Crown (T. P. 289,802).



Surveyor-General's Office,  
Colombo, November 13, 1913.

Scale of 4 Chains to an Inch.

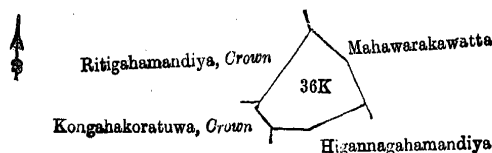
A. J. WICKWAR,  
for Surveyor-General.

## II.—Preliminary plan 237.

Situation: Natuwela village in Giruwa Pattu West of Hambantota District.

Lot.	Name of Land.	Extent, A. R. P.
36K	Pugahakoratuwa	0 1 23

and bounded as follows: on the north by Ritigahamandiya declared to be the property of the Crown under the Waste Lands Ordinances, Mahawarakawatta (private); on the east by Mahawarakawatta (private); on the south by Higannagahamandiya granted at half-improved value; on the west by Kongahakoratuwa declared to be the property of the Crown under the Waste Lands Ordinances, Ritigahamandiya declared to be the property of the Crown under the Waste Lands Ordinances.



Surveyor-General's Office,  
Colombo, November 13, 1913.

Scale of 4 Chains to an Inch.

A. J. WICKWAR,  
for Surveyor-General.

W. E. WAIT,  
Special Officer.  
April 17, 1914.

## Uva S. O. No. 1,731.

Order under Section 4, Sub-section (1), of "The Waste Lands Ordinances of 1897, 1899, 1900, and 1903,"  
admitting Land to be Private Property.

In the matter of the land commonly called or known as Helagederahena *alias* Kongahapitiyehena, situate in the village of Kendawinna, in the Medagam pattu korale of the Wellassa division, in the Province of Uva, and of "The Waste Lands Ordinances of 1897, 1899, 1900, and 1903."

WHEREAS in pursuance of section 1 of the said Ordinances it was duly notified on August 13, 1909, that if no claim to the lands commonly called or known as Helagederahena *alias* Kongahapitiyehena, situate in the village of Kendawinna, in the Medagam pattu korale of the Wellassa division, in the Province of Uva, containing in extent 1 acre and 7 perches, and shown as lot 40BR in preliminary plan 169 and in the annexed diagram, was made to Walter Ernest Wait, Special Officer appointed under section 28 of the said Ordinances, within the period of three months from the date specified in such notice, such land would be declared the property of Crown, and dealt with on account of the Crown (*vide* Notice No. 3,529):

And whereas Kongahapitiyegedera Banneheka made claim thereto, and Charles Valentine Brayne, Special Officer appointed under section 28 of the said Ordinances, made due inquiry into such claim, I, Walter Ernest Wait, Special Officer, with the consent of His Excellency the Governor, do hereby admit the claim of the said claimant to the said land, as more fully described herein below, under section 4, sub-section (1), of the said Ordinances.

*Description of the Land referred to.*

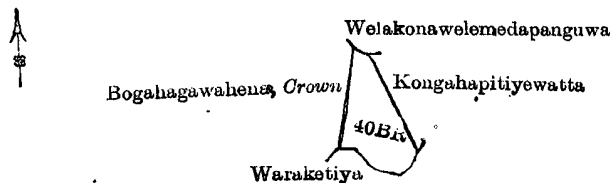
The following lot situated in the village of Kendawinna, in the Medagam pattu korale of the Wellassa division, in the Province of Uva, as described in the annexed diagram:—

## Preliminary plan 169.

Situation: Kendawinna village in Medagam pattu korale of Wellassa division, Province of Uva.

Lot.	Name of Land.	Extent, A. R. P.
40BR	Helagederahena <i>alias</i> Kongahapitiyehena	1 0 7

and bounded as follows: on the north by Welakonaweledapanguwa claimed by Panguwegedera Tissahamy and others; on the east by Kongahapitiywatta claimed by Kongahawattegedera Bannehka; on the south by Waraketiya claimed by Medegedera Mudalihamy; on the west by Bogahagawahena to be declared the property of the Crown under the Waste Lands Ordinances.



Surveyor-General's Office,  
Colombo, January 23, 1914.

Scale of 8 Chains to an Inch.

A. H. G. DAWSON,  
for Surveyor-General.

W. E. WAIT,  
Special Officer.

February 26, 1914.

### Uva S. O. No. 1,732.

#### Order under Section 4, Sub-section (1), of "The Waste Lands Ordinances of 1897, 1899, 1900, and 1903."

In the matter of the lands commonly called or known as Ulugederawatta, Lindawatta, Liyanagedera-arawa, situate in the village of Kendawinna, in the Medagam pattu korale of the Wellassa division, in the Province of Uva, and of "The Waste Lands Ordinances of 1897, 1899, 1900, and 1903."

WHEREAS in pursuance of section 1 of the said Ordinances it was duly declared and notified on August 13, 1909, that if no claim to the lands commonly called or known as Ulugederawatta, Lindawatta, Liyanagedera-arawa, situate in the village of Kendawinna, in the Medagam pattu korale of the Wellassa division, in the Province of Uva, containing in extent 3 acres and 8 perches, and shown as lots 4A, 5, and 7 in preliminary plan 169, and in the annexed diagram, was made to Walter Ernest Wait, Special Officer appointed under section 28 of the said Ordinances, within the period of three months from the date specified in the said notice, such lands would be declared the property of the Crown, and dealt with on account of the Crown (*vide* Notice No. 3,529):

And whereas Gangodagedera Siyatu made claim thereto, and Charles Valentine Brayne, Special Officer appointed under section 28 of the said Ordinances, made due inquiry into such claim, and whereas the said claimant and the aforesaid Charles Valentine Brayne, with the consent of His Excellency the Governor, came to an agreement in writing, dated March 16, 1910, concerning the said lands, under section 4, sub-section (1), of the said Ordinances, whereby it was agreed that the said claimant should be declared the purchaser of the said land upon payment on or before June 16, 1910, to the Government Agent at Badulla, of a sum of Fifteen Rupees (Rs. 15) only, as the purchase amount of the said lands, and whereas the said amount has been duly paid by the said claimant, he is hereby, in pursuance of the agreement aforementioned, declared to be the purchaser of the said lands, as more fully described herein below.

#### Description of the Lands referred to.

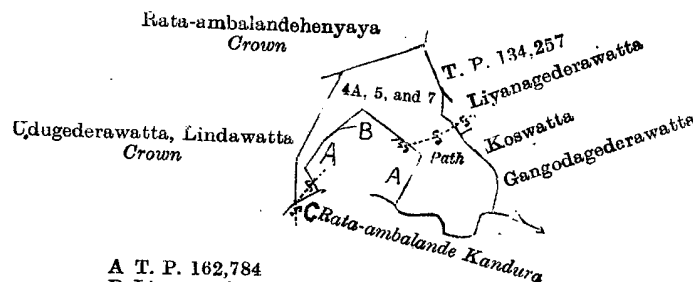
The following lots situated in the village of Kendawinna, in the Medagam pattu korale of the Wellassa division, in the Province of Uva, as described in the annexed diagram:—

#### Preliminary plan 169.

Situation: Kendawinna village in Medagam pattu korale of Wellassa division, Province of Uva.

Lot.	Name of Land.	Extent, A. R. P.
4A ..	Ulugederawatta, Lindawatta .. .. .	2 2 38
5 ..	Liyanagedera-arawa .. .. .	0 0 30
7 ..	Do. .. .. .	0 0 20
		3 0 8

and bounded as follows: on the north by Rata-ambalandehenyaya to be declared the property of the Crown under the Waste Lands Ordinances; on the east by T. P. 134,257, Liyanagederawatta claimed by Pannikkayawatta Loku Banda, Koswatta claimed by Koswattegedera Ukku Banda and others, Gangodagederawatta claimed by Gangodagedera Tissahamy and others; on the south by Rata-ambalandekandura, T. P. 162,784, Liyanagedera-arawa claimed by Gamagedera Siyatu, T. P. 162,784, the Rata-ambalandekandura; on the west by Udugederawatta, Lindawatta to be declared the property of the Crown under the Waste Lands Ordinances.



A T. P. 162,784  
B Liyanagedera-arawa  
C Rata-ambalandekandura

Surveyor-General's Office,  
Colombo, January 23, 1914.

Scale of 8 Chains to an Inch.

A. H. G. DAWSON,  
for Surveyor-General.

W. E. WAIT,  
Special Officer.

February 26, 1914.

## Uva S. O. No. 1,733.

## Order under Section 4, Sub-section (1), of "The Waste Lands Ordinances of 1897, 1899, 1900, and 1903."

In the matter of the land commonly called or known as Alanegederawatta, situate in the village of Kendawinna, in the Medagam pattu korale of the Wellassa division, in the Province of Uva, and of "The Waste Lands Ordinances of 1897, 1899, 1900, and 1903."

WHEREAS in pursuance of section 1 of the said Ordinances it was duly declared and notified on August 13, 1909, that if no claim to the land commonly called or known as Alanegederawatta, situate in the village of Kendawinna, in the Medagam pattu korale of the Wellassa division, in the Province of Uva, containing in extent 1 acre 2 roods and 21 perches, and shown as lot 40AP in preliminary plan 169 and in the annexed diagram, was made to Walter Ernest Wait, Special Officer appointed under section 28 of the said Ordinances, within the period of three months from the date specified in the said notice, such land would be declared the property of the Crown, and dealt with on account of the Crown (*vide* Notice No. 3,529):

And whereas Bellanoya Pandankaragedera Puncheda made claim thereto, and Charles Valentine Brayne, Special Officer appointed under section 28 of the said Ordinances, made due inquiry into such claim, and whereas the said claimant and the aforesaid Charles Valentine Brayne, with the consent of His Excellency the Governor, came to an agreement in writing dated December 21, 1909, concerning the said land, under section 4, sub-section (1), of the said Ordinances, whereby it was agreed that the said claimant should be declared the purchaser of the said land upon payment on or before March 21, 1910, of a sum of Eleven Rupees and Twenty-five Cents (Rs. 11.25) only, as the purchase amount of the said land, and whereas the said amount has been duly paid by the said claimant, he is hereby, in pursuance of the agreement aforementioned, declared to be the purchaser of the said land, as more fully described herein below.

*Description of the Land referred to.*

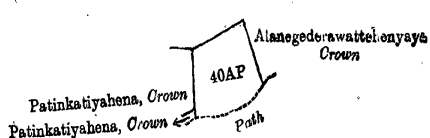
The following lot situated in the village of Kendawinna, in the Medagam pattu korale of the Wellassa division, in the Province of Uva, as described in the annexed diagram:—

## Preliminary plan 169.

Situation: Kendawinna village in Medagam pattu korale of Wellassa division, Province of Uva.

Lot.	Name of Land.	Extent, A. R. P.
40AP	Alanegederawatta	1 2 21

and bounded as follows: on the north and east by Alanegederawattehenyaya to be declared the property of the Crown under the Waste Lands Ordinances; on the south by a path; on the west by Patinkatiyahena to be declared the property of the Crown under the Waste Lands Ordinances.



Surveyor-General's Office,  
Colombo, January 23, 1914.

Scale of 8 Chains to an Inch.

A. H. G. DAWSON,  
for Surveyor-General.

February 26, 1914.  
W. E. WAIT,  
Special Officer.

## Uva S. O. No. 1,734.

## Order under Section 4, Sub-section (1), of "The Waste Lands Ordinances of 1897, 1899, 1900, and 1903."

In the matter of the land commonly called or known as Pallelandehena, situate in the village of Kendawinna, in the Medagam pattu korale of the Wellassa division, in the Province of Uva, and of "The Waste Lands Ordinances of 1897, 1899, 1900, and 1903."

WHEREAS in pursuance of section 1 of the said Ordinances it was duly declared and notified on August 13, 1909, that if no claim to the land commonly called or known as Pallelandehena, situate in the village of Kendawinna, in the Medagam pattu korale of the Wellassa division, in the Province of Uva, containing in extent 1 acre and 36 perches, and shown as lot 40BA in preliminary plan 169, and in the annexed diagram, was made to Walter Ernest Wait, Special Officer appointed under section 28 of the said Ordinances, within the period of three months from the date specified in the said notice, such land would be declared the property of the Crown, and dealt with on account of the Crown (*vide* Notice No. 3,529):

And whereas Patabendigedera Tissahamy made claim thereto, and Charles Valentine Brayne, Special Officer appointed under section 28 of the said Ordinances, made due inquiry into such claim, and whereas the said claimant and the aforesaid Charles Valentine Brayne, with the consent of His Excellency the Governor, came to an agreement in writing dated December 21, 1909, concerning the said land, under section 4, sub-section (1), of the said Ordinances, whereby it was agreed that the said claimant should be declared the purchaser of the said land upon payment on or before March 21, 1910, of a sum of Seven Rupees and Fifty Cents (Rs. 7.50) only, as the purchase amount of the said land, and whereas the said amount has been duly paid by the said claimant, he is hereby, in pursuance of the agreement aforementioned, declared to be the purchaser of the said land, as more fully described herein below.

*Description of the Land referred to.*

The following lot situated in the village of Kendawinna, in the Medagam pattu korale of the Wellassa division, in the Province of Uva, as described in the annexed diagram:—

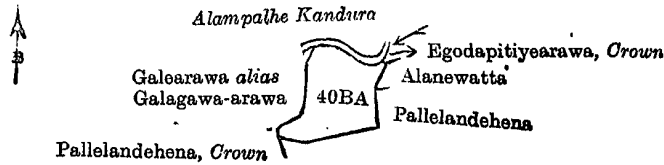
## Preliminary plan 169.

Situation: Kendawinna village in Medagam pattu korale of Wellassa division, Province of Uva.

Lot.	Name of Land.	Extent, A. R. P.
40BA	Pallelandehena	1 0 36

and bounded as follows: on the north by Alampalhekandura; on the east by Egodapitiyearawa to be declared the property of the Crown under the Waste Lands Ordinances, Alanewatta sold by the Crown, Pallelandehena sold under the Waste Lands Ordinances to Alane Ratnayaka Mudiyansele Patabendigedera Appuhamy; on the south by Pallelandehena sold under the Waste Lands Ordinances to Alane Ratnayaka Mudiyansele Patabendigedera Appuhamy, Pallelandehena to be declared the property of the Crown under the Waste Lands Ordinances; on the west by Galearawa *alias* Galagawa-arawa claimed by Patabendigedera Tissahamy and others.





Surveyor-General's Office,  
Colombo, January 23, 1914.

Scale of 8 Chains to an Inch.

A. H. G. DAWSON,  
for Surveyor-General.

W. E. WAIT,  
Special Officer.

February 26, 1914.

**Uva S. O. No. 1,735.**

**Order under Section 4, Sub-section (1), of "The Waste Lands Ordinances of 1897, 1899, 1900, and 1903."**

In the matter of the lands commonly called or known as Tambanegederawattehena, situate in the village of Kendawinna, in the Medagam pattu korale of the Wellassa division, in the Province of Uva, and of "The Waste Lands Ordinances of 1897, 1899, 1900, and 1903."

WHEREAS in pursuance of section 1 of the said Ordinances it was duly declared and notified on August 13, 1909, that if no claim to the lands commonly called or known as Tambanegederawattehena, situate in the village of Kendawinna, in the Medagam pattu korale of the Wellassa division, in the Province of Uva, containing in extent 1 acre and 2 perches, and shown as lots 40BJ and 40BL in preliminary plan 169 and in the annexed diagram, was made to Walter Ernest Wait, Special Officer appointed under section 28 of the said Ordinances, within the period of three months from the date specified in the said notice, such lands would be declared the property of the Crown, and dealt with on account of the Crown (*vide* Notice No. 3,529):

And whereas Gamagedera Dissanayaka Mudiyansele Utku Banda Gamarala made claim thereto, and Charles Valentine Brayne, Special Officer appointed under section 28 of the said Ordinances, made due inquiry into such claim, and whereas the said claimant and the aforesaid Charles Valentine Brayne, with the consent of His Excellency the Governor, came to an agreement in writing dated March 16, 1910, concerning the said lands, under section 4, sub-section (1), of the said Ordinances, whereby it was agreed that the said claimant should be declared the purchaser of the said lands upon payment on or before May 16, 1910, to the Government Agent at Badulla, of a sum of Seven Rupees and Fifty Cents (Rs. 7.50) only, as the purchase amount of the said lands, and whereas the said amount has been paid by the said claimant, he is hereby, in pursuance of the agreement afore-mentioned, declared to be the purchaser of the said lands, as more fully described herein below.

*Description of the Lands referred to.*

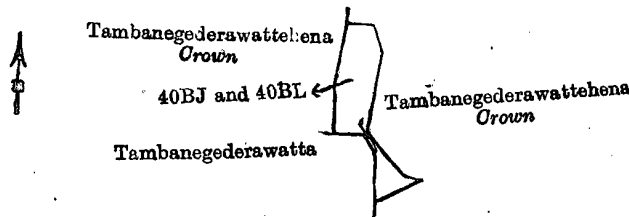
The following lots situated in the village of Kendawinna, in the Medagam pattu korale of the Wellassa division, in the Province of Uva, as described in the annexed diagram:—

Preliminary plan 169.

Situation: Kendawinna village in Medagam pattu korale of Wellassa division, Province of Uva.

Lot.	Name of Land.	Extent, A. R. P.
40BJ ..	Tambanegederawattehena .. .. .	0 3 11
40BL ..	Do. .. .. .	0 0 31
		1 0 2

and bounded as follows: on the north and east by Tambanegederawattehena to be declared the property of the Crown under the Waste Lands Ordinances; on the south by Tambanegederawattehena to be declared the property of the Crown under the Waste Lands Ordinances, Tambanegederawatta claimed by Dassanayaka Mudiyansele Utku Banda Gamarala; on the west by Tambanegederawatta claimed by Dassanayaka Mudiyansele Utku Banda Gamarala, Tambanegederawattehena to be declared the property of the Crown under the Waste Lands Ordinances.



Surveyor-General's Office,  
Colombo, January 23, 1914.

Scale of 8 Chains to an Inch.

A. H. G. DAWSON,  
for Surveyor-General.

W. E. WAIT,  
Special Officer.

February 26, 1914.

**Uva S. O. No. 1,736.**

**Order under Section 4, Sub-section (1), of "The Waste Lands Ordinances of 1897, 1899, 1900, and 1903."**

In the matter of the land commonly called or known as Talawegederahena, situate in the village of Kendawinna, in the Medagam pattu korale of the Wellassa division, in the Province of Uva, and of "The Waste Lands Ordinances of 1897, 1899, 1900, and 1903."

WHEREAS in pursuance of section 1 of the said Ordinances it was duly declared and notified on August 13, 1909, that if no claim to the land commonly called or known as Talawegederahena, situate in the village of Kendawinna, in the Medagam pattu korale of the Wellassa division, in the Province of Uva, containing in extent 4 acres and 13 perches, and shown as lot 22E in preliminary plan 169 and in the annexed diagram, was made to Walter Ernest Wait, Special Officer appointed under section 28 of the said Ordinances, within the period of three months from the date specified in the said notice, such land would be declared the property of the Crown, and dealt with on account of the Crown (*vide* Notice No. 3,529):

And whereas Welegangoda Helagedera Ratnayaka Mudiyanseleage Mutu Banda made claim thereto, and Charles Valentine Brayne, Special Officer appointed under section 28 of the said Ordinances, made due inquiry into such claim, and whereas the said claimant and the aforesaid Charles Valentine Brayne, with the consent of His Excellency the Governor, came to an agreement in writing dated December 21, 1909, concerning the said land, under section 4, sub-section (1), of the said Ordinances, whereby it was agreed that the said claimant should be declared the purchaser of the said land upon payment on or before March 21, 1910, of a sum of Thirty Rupees (Rs. 30) only, as the purchase amount of the said land, and whereas the said amount has been duly paid by the said claimant, he is hereby, in pursuance of the agreement aforementioned, declared to be the purchaser of the said land, as more fully described herein below.

*Description of the Land referred to.*

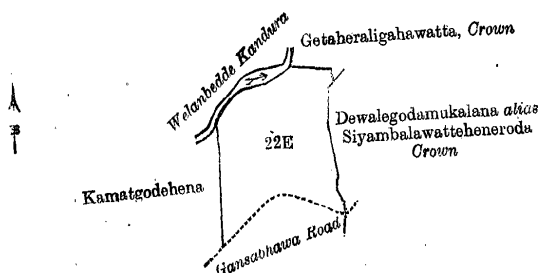
The following lot situated in the village of Kendawinna, in the Medagam pattu korale of the Wellassa division, in the Province of Uva, as described in the annexed diagram :—

Preliminary plan 169.

Situation : Kendawinna village in Medagam pattu korale of Wellassa division, Province of Uva.

Lot.	Name of Land.	Extent, A. R. P.
22E	Talawegederahena	4 0 13

and bounded as follows : on the north by the Welanbeddekandura, Getaheraligahawatta to be declared the property of the Crown under the Waste Lands Ordinances ; on the east by Dewalegodamukalana *alias* Siyambalawatteheneroda to be declared the property of the Crown under the Waste Lands Ordinances ; on the south by a Gansabhawa road ; on the west by Kamatgodahena sold under the Waste Lands Ordinances to Waga Arachchige Bastian Appuhamy.



Surveyor-General's Office,  
Colombo, January 23, 1914.

Scale of 8 Chains to an Inch.

A. H. G. DAWSON,  
for Surveyor-General.

February 26, 1914.

W. E. WART,  
Special Officer.

**Uva S. O. No. 1,737.**

**Order under Section 4, Sub-section (1), of "The Waste Lands Ordinances of 1897, 1899, 1900, and 1903."**

In the matter of the land commonly called or known as Talagahawattchena, situate in the village of Kendawinna, in the Medagam pattu korale of the Wellassa division, in the Province of Uva, and of "The Waste Lands Ordinances of 1897, 1899, 1900, and 1903."

WHEREAS in pursuance of section 1 of the said Ordinances it was duly declared and notified on August 13, 1909, that if no claim to the land commonly called or known as Talagahawattchena, situate in the village of Kendawinna, in the Medagam pattu korale of the Wellassa division, in the Province of Uva, containing in extent 1 acre 1 rood and 2 perches, and shown as lot 40BM in preliminary plan 169, and in the annexed diagram, was made to Walter Ernest Wait, Special Officer appointed under section 28 of the said Ordinances, within the period of three months from the date specified in the said notice, such land would be declared the property of the Crown, and dealt with on account of the Crown (*vide* Notice No. 3,529) :

And whereas Dahagoniyegedera Banda made claim thereto, and Charles Valentine Brayne, Special Officer appointed under section 28 of the said Ordinances, made due inquiry into such claim, and whereas the said claimant and the aforesaid Charles Valentine Brayne, with the consent of His Excellency the Governor, came to an agreement in writing dated December 21, 1909, concerning the said land, under section 4, sub-section (1), of the said Ordinances, whereby it was agreed that the said claimant should be declared the purchaser of the said land upon payment on or before March 21, 1910, of a sum of Seven Rupees and Fifty Cents (Rs. 7.50) only, as the purchase amount of the said land, and whereas the said amount has been duly paid by the said claimant, he is hereby, in pursuance of the agreement aforementioned, declared to be the purchaser of the said land, as more fully described herein below.

*Description of the Land referred to.*

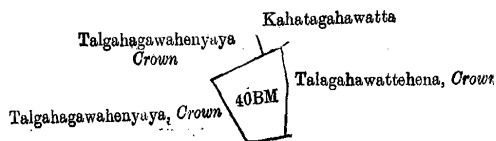
The following lot situated in the village of Kendawinna, in the Medagam pattu korale of the Wellassa division, in the Province of Uva, as described in the annexed diagram :—

Preliminary plan 169.

Situation : Kendawinna village in Medagam pattu korale of Wellassa division, Province of Uva.

Lot.	Name of Land.	Extent, A. R. P.
40BM	Talagahawattchena	1 1 2

and bounded as follows : on the north by Talagahagawahenyaya to be declared the property of the Crown under the Waste Lands Ordinances, Kahatagahawatta sold by the Crown ; on the east by Talagahawattchena to be declared the property of the Crown under the Waste Lands Ordinances ; on the south and west by Talagahagawahenyaya to be declared the property of the Crown under the Waste Lands Ordinances.



Surveyor-General's Office,  
Colombo, January 23, 1914.

Scale of 8 Chains to an Inch.

A. H. G. DAWSON,  
for Surveyor-General.

February 26, 1914.

W. E. WART,  
Special Officer.

## Uva S. O. No. 1,738.

## Order under Section 4, Sub-section (1), of "The Waste Lands Ordinances of 1897, 1899, 1900, and 1903," admitting Land to be Private Property.

In the matter of the land commonly called or known as Moragahamadawattehena, situate in the village of Kendawinna, in the Medagam pattu korale of the Wellassa division, in the Province of Uva, and of "The Waste Lands Ordinances of 1897, 1899, 1900, and 1903."

WHEREAS in pursuance of section 1 of the said Ordinances it was duly notified on August 13, 1909, that if no claim to the land commonly called or known as Moragahamadawattehena, situate in the village of Kendawinna, in the Medagam pattu korale of the Wellassa division, in the Province of Uva, containing in extent 6 acres 2 roods and 23 perches, and shown as lot 40BF in preliminary plan 169, and in the annexed diagram, was made to Walter Ernest Wait, Special Officer appointed under section 28 of the said Ordinances, within the period of three months from the date specified in such notice, such land would be declared the property of Crown, and dealt with on account of the Crown (*vide* Notice No. 3,529):

And whereas Kinnarabowe Rajakaruna Anawalanga Mudiyansele Charles Goonewardena Banda made claim thereto, and Charles Valentine Brayne, Special Officer appointed under section 28 of the said Ordinances, made due inquiry into such claim, I, Walter Ernest Wait, Special Officer, with the consent of His Excellency the Governor, do hereby admit the claim of the said claimant to the said land, as more fully described herein below, under section 4, sub-section (1), of the said Ordinances.

*Description of the Land referred to.*

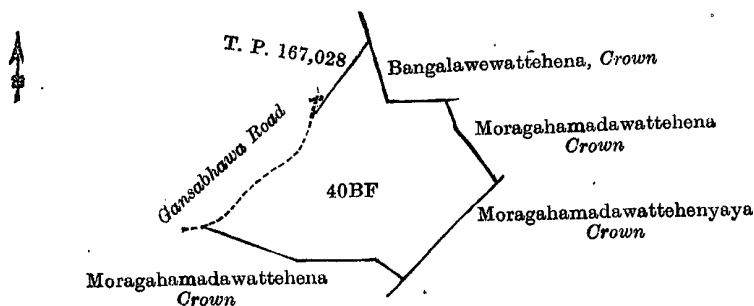
The following lot situated in the village of Kendawinna, in the Medagam pattu korale of the Wellassa division, in the Province of Uva, as described in the annexed diagram:—

Preliminary plan 169.

Situation: Kendawinna village in Medagam pattu korale of Wellassa division, Province of Uva.

Lot.	Name of Land.	Extent, A. R. P.
40BF	Moragahamadawattehena	6 2 23

and bounded as follows: on the north by T. P. 167,028, Bangalawewattehena to be declared the property of the Crown under the Waste Lands Ordinances; on the east by Moragahamadawattehena to be declared the property of the Crown under the Waste Lands Ordinances, Moragahamadawattehenyaya to be declared the property of the Crown under the Waste Lands Ordinances; on the south by Moragahamadawattehenyaya to be declared the property of the Crown under the Waste Lands Ordinances, Moragahamadawattehena to be declared the property of the Crown under the Waste Lands Ordinances; on the west by a Gansabhawa road, T. P. 167,028.



Surveyor-General's Office,  
Colombo, January 23, 1914.

Scale of 8 Chains to an Inch.

A. H. G. DAWSON,  
for Surveyor-General.

February 26, 1914.

W. E. WAIT,  
Special Officer.

## Uva S. O. No. 1,739.

## Order under Section 4, Sub-section (1), of "The Waste Lands Ordinances of 1897, 1899, 1900, and 1903," admitting Land to be Private Property.

In the matter of the land commonly called or known as Galgodehena, Alanewattehena, situate in the village of Kendawinna, in the Medagam pattu korale of the Wellassa division, in the Province of Uva, and of "The Waste Lands Ordinances of 1897, 1899, 1900, and 1903."

WHEREAS in pursuance of section 1 of the said Ordinances it was duly notified on August 13, 1909, that if no claim to the land commonly called and known as Galgodehena, Alanewattehena, situate in the village of Kendawinna in the Medagam pattu korale of the Wellassa division in the Province of Uva, containing in extent 1 acre and 21 perches and shown as lot 40BD in preliminary plan 169 and in the annexed diagram, was made to Walter Ernest Wait, Special Officer appointed under section 28 of the said Ordinances, within the period of three months from the date specified in such notice, such land would be declared the property of Crown, and dealt with on account of the Crown (*vide* Notice No. 3,529):

And whereas Patabendigedera Ratnayaka Mudiyansele Tissahamy made claim thereto, and Charles Valentine Brayne, Special Officer appointed under section 28 of the said Ordinances, made due inquiry into such claim, I, Walter Ernest Wait, Special Officer, with the consent of His Excellency the Governor, do hereby admit the claim of the said claimant to the said land, as more fully described herein below, under section 4, sub-section (1), of the said Ordinances.

*Description of the Land referred to.*

The following lot situated in the village of Kendawinna, in the Medagam pattu korale of the Wellassa division, in the Province of Uva, as described in the annexed diagram:—

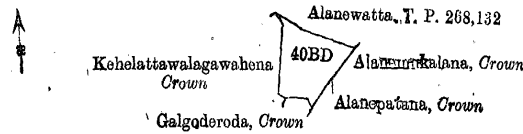
Preliminary plan 169.

Situation: Kendawinna village in Medagam pattu korale of Wellassa division, Province of Uva.

Lot.	Name of Land.	Extent, A. R. P.
40BD	Galgodehena, Alanewattehena	1 0 21

and bounded as follows: on the north by Alanewatta sold by the Crown (T. P. 268,132); on the east by Alanemukalana to be declared the property of the Crown under the Waste Lands Ordinances, Alanepatana to be declared the property of the Crown under the Waste Lands Ordinances; on the south by Alanepatana to be declared the property of the Crown

under the Waste Lands Ordinances, Galgoderoda to be declared the property of the Crown under the Waste Lands Ordinances, Kehelattawalagawahena to be declared the property of the Crown under the Waste Lands Ordinances; on the west by Kehelattawalagawahena to be declared the property of the Crown under the Waste Lands Ordinances.



Surveyor-General's Office,  
Colombo, January 23, 1914.

Scale of 8 Chains to an Inch.

A. H. G. DAWSON,  
for Surveyor-General.

February 26, 1914.

W. E. WAIT,  
Special Officer.

**Uva S. O. No. 1,740.**

**Order under Section 4, Sub-section (1), of "The Waste Lands Ordinances of 1897, 1899, 1900, and 1903," admitting Lands to be Private Property.**

In the matter of the lands commonly called or known as Hapugahahena, Paluwattahena, situate in the village of Kendawinna, in the Medagam pattu korale of the Wellassa division, in the Province of Uva, and of "The Waste Lands Ordinances of 1897, 1899, 1900, and 1903."

WHEREAS in pursuance of section 1 of the said Ordinances it was duly notified on August 13, 1909, that if no claim to the lands commonly called or known as Hapugahahena, Paluwattahena, situate in the village of Kendawinna, in the Medagam pattu korale of the Wellassa division, in the Province of Uva, containing in extent 3 acres 3 roods and 14 perches, and shown as lots 40BO and 92A in preliminary plan 169 and in the annexed diagram, was made to Walter Ernest Wait, Special Officer appointed under section 28 of the said Ordinances, within the period of three months from the date specified in such notice, such lands would be declared the property of the Crown, and dealt with on account of the Crown (*vide* Notice No. 3,529):

And whereas (1) Egodawatte Panguwedara Tissahamy, (2) ditto Siyatu, (3) ditto Ganeti, (4) ditto Benneheka made claim thereto, and Charles Valentine Brayne, Special Officer appointed under section 28 of the said Ordinances, made due inquiry into such claim, I, Walter Ernest Wait, Special Officer, with the consent of His Excellency the Governor, do hereby admit the claim of the said claimants to the said lands, as more fully described herein below, under section 4, sub-section (1), of the said Ordinances.

*Description of the Lands referred to.*

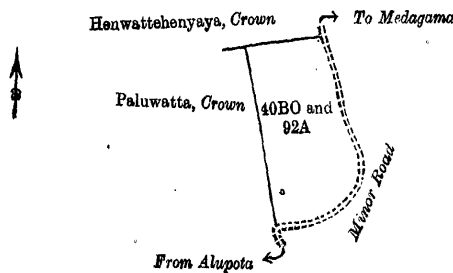
The following lots situated in the village of Kendawinna, in the Medagam pattu korale of the Wellassa division, in the Province of Uva, as described in the annexed diagram:—

Preliminary plan 169.

Situation: Kendawinna village in Medagam pattu korale of Wellassa division, Province of Uva.

Lot.	Name of Land.	Extent, A. R. P.
40BO	Hapugahahena ..	3 1 14
92A	Paluwattahena ..	0 2 0
		3 3 14

and bounded as follows: on the north by Henwattahenyaya to be declared the property of the Crown under the Waste Lands Ordinances; on the east and south by the minor road from Medagama to Alupota; on the west by Paluwatta to be declared the property of the Crown under the Waste Lands Ordinances.



Surveyor-General's Office,  
Colombo, January 23, 1914.

Scale of 8 Chains to an Inch.

A. H. G. DAWSON,  
for Surveyor-General.

February 26, 1914.

W. E. WAIT,  
Special Officer.

**Uva S. O. No. 1,741.**

**Order under Section 4, Sub-section (1), of "The Waste Lands Ordinances of 1897, 1899, 1900, and 1903," admitting Land to be Private Property.**

In the matter of the land commonly called or known as Welangahagawahena, situate in the village of Kendawinna, in the Medagam pattu korale of the Wellassa division, in the Province of Uva, and of "The Waste Lands Ordinances of 1897, 1899, 1900, and 1903."

WHEREAS in pursuance of section 1 of the said Ordinances it was duly notified on August 13, 1909, that if no claim to the land commonly called or known as Welangahagawahena, situate in the village of Kendawinna, in the Medagam pattu korale of the Wellassa division, in the Province of Uva, containing in extent 8 acres 1 rood and 10 perches, and shown as lot 40BQ in preliminary plan 169 and in the annexed diagram, was made to Walter Ernest Wait, Special Officer appointed under section 28 of the said Ordinances, within the period of three months from the date specified in such notice, such land would be declared the property of Crown, and dealt with on account of the Crown (*vide* Notice No. 3,529):

And whereas (1) Yatielle Panguwegedara Ganeti, (2) Yatielle Panguwegedara Appuhamy, (3) Yatielle Panguwegedara Tissahamy made claim thereto, and Charles Valentine Brayne, Special Officer appointed under section 28 of the said Ordinances, made due inquiry into such claim, I, Walter Ernest Wait, Special Officer, with the consent of His Excellency the Governor, do hereby admit the claim of the said claimants along with Binnegedara Ganeti to the said land, as more fully described herein below, under section 4, sub-section (1), of the said Ordinances.

*Description of the Land referred to.*

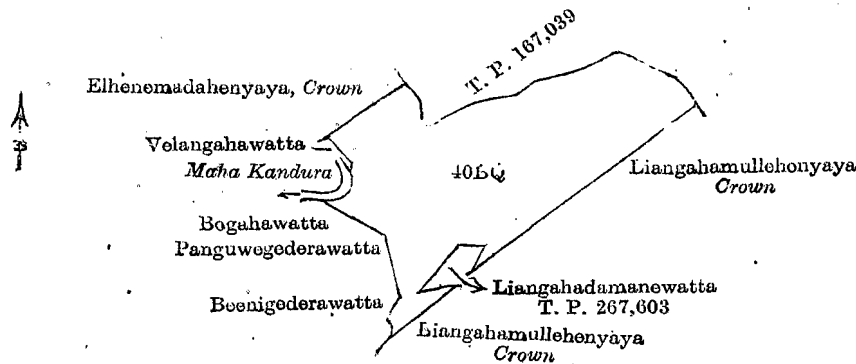
The following lot situated in the village of Kendawinna, in the Medagam pattu korale of the Wellassa division, in the Province of Uva, as described in the annexed diagram :—

**Preliminary plan 169.**

Situation : Kendawinna village in Medgam pattu korale of Wellassa division, Province of Uva.

Lot.	Name of Land.	Extent, A. R. P.
40BQ	Welangahagawahena	8 1 10

and bounded as follows : on the north by Elhenemadahenyaya to be declared the property of the Crown under the Waste Lands Ordinances, T. P. 167,039; on the east by T. P. 167,039, Liangahamullehenyaya to be declared the property of the Crown under the Waste Lands Ordinances; on the south by Liangahamullehenyaya to be declared the property of the Crown under the Waste Lands Ordinances, Liangahadamanewatta sold by the Crown (T. P. 267,603), Liangahamullehenyaya to be declared the property of the Crown under the Waste Lands Ordinances; on the west by Beenigederawatta Ganeti, Panguwegederawatta claimed by Panguwegedera Sudu Menika and others, Bogahawatta claimed by Medegedara Mudalihamy and others, the Mahakandura, Velangahawatta claimed by Panguwegedara Appuhamy, Elhenemadahenyaya to be declared the property of the Crown under the Waste Lands Ordinances.



Surveyor-General's Office,  
Colombo, January 23, 1914.

Scale of 8 Chains to an Inch.

A. H. G. DAWSON,  
for Surveyor-General.

February 26, 1914.

W. E. WAIT,  
Special Officer.

**Uva S. O. No. 1,742.**

**Order under Section 4, Sub-section (1), of "The Waste Lands Ordinances of 1897, 1899, 1900, and 1903."**

In the matter of the land commonly called or known as Gangodewatta, situate in the village of Kendawinna, in the Medagam pattu korale of the Wellassa division, in the Province of Uva, and of "The Waste Lands Ordinances of 1897, 1899, 1900, and 1903."

WHEREAS in pursuance of section 1 of the said Ordinances it was duly declared and notified on August 13, 1909, that if no claim to the land commonly called or known as Gangodewatta, situate in the village of Kendawinna, in the Medagam pattu korale of the Wellassa division, in the Province of Uva, containing in extent 1 acre 2 roods and 19 perches, and shown as lot 40AU in preliminary plan 169, and in the annexed diagram, was made to Walter Ernest Wait, Special Officer appointed under section 28 of the said Ordinances, within the period of three months from the date specified in the said notice, such land would be declared the property of the Crown, and dealt with on account of the Crown (*vide* Notice No. 3,529) :

And whereas Nugamuregedera Appuhamy *alias* Egodawattegedera Appuhamy made claim thereto, and Charles Valentine Brayne, Special Officer appointed under section 28 of the said Ordinances, made due inquiry into such claim, and whereas the said claimant and the aforesaid Charles Valentine Brayne, Special Officer, with the consent of His Excellency the Governor, came to an agreement in writing, dated December 21, 1909, concerning the said land, under section 4, sub-section (1), of the said Ordinances, whereby it was agreed that the said claimant should be declared the purchaser of the said land upon payment on or before March 21, 1910, of a sum of Eleven Rupees and Twenty-five Cents (Rs. 11.25) only, as the purchase amount of the said land, and whereas the said amount has been duly paid by the said claimant, he is hereby, in pursuance of the agreement afore-mentioned, declared to be the purchaser of the said land, as more fully described herein below.

*Description of the Land referred to.*

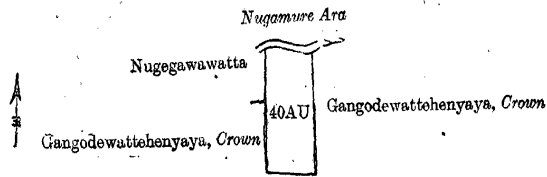
The following lot situated in the village of Kendawinna in the Medagam pattu korale of the Wellassa division, in the Province of Uva, as described in the annexed diagram :—

**Preliminary plan 169.**

Situation : Kendawinna village in Medagam pattu korale of Wellassa division, Province of Uva.

Lot.	Name of Land.	Extent, A. R. P.
40AU	Gangodewatta	1 2 19

and bounded as follows : on the north by the Nugamure-ara; on the east and south by Gangodewattehenyaya to be declared the property of the Crown under the Waste Lands Ordinances; on the west by Gangodewattehenyaya to be declared the property of the Crown under the Waste Lands Ordinances, Nugagawawatta claimed by Nugamuregedera Appuhamy.



Surveyor-General's Office,  
Colombo, January 23, 1914.

Scale of 8 Chains to an Inch.

A. H. G. DAWSON,  
for Surveyor-General.

February 26, 1914. W. E. WATT,  
Special Officer.

**Order under Section 2 of "The Waste Lands Ordinances of 1897, 1899, 1900, and 1903,"  
declaring Land to be Crown Property.**

In the matter of the lands commonly called or known as Lepaliyakanda, situate in the village of Angomuwa, in Meda pattu, in the Hewagam korale of the Colombo District, in the Western Province, and of "The Waste Lands Ordinances of 1897, 1899, 1900, and 1903."

THE notice required by section 1 of "The Waste Lands Ordinances of 1897, 1899, 1900, and 1903," having been duly published in manner prescribed by that section in respect of the above-named lands (*vide* Notice No. 5,074), and no claim having been made to the said lands or to any interest therein within the period of three months from the date specified in the said notice, I, Herbert Ward Milligan, Assistant Government Agent of Colombo and Negombo Districts, under and by virtue of the powers vested in me in that behalf by section 2 of the said Ordinances, do hereby on February 28, 1914, order and declare that the said lands, as more fully described herein below, situate in the village of Angomuwa, in Meda pattu, in the Hewagam korale of the Colombo District, in the Western Province, and shown as lots 4056, 4057, and 4058 in preliminary plan 15,107 and in the annexed diagram, and containing in extent 2 acres 1 rood and 22 perches, are property of the Crown.

*Description of the Lands referred to.*

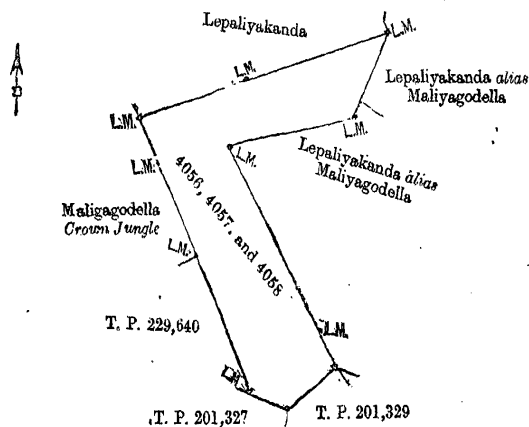
The following lots situated in the village of Angomuwa, in Meda pattu, in the Hewagam korale of the Colombo District, in the Western Province, as described in the annexed diagram :—

**Preliminary plan 15,107.**

Situation : Angomuwa village in Hewagam korale of Colombo District.

Lot.	Name of Land.	Extent, A. R. P.
4056	Lepaliyakanda	0 3 35
4057	Do.	1 0 38
4058	Do.	0 0 29
		2 1 22

and bounded as follows : on the north by Lepaliyakanda sold by the Crown to Kalatuwage Madilis of Angomuwa ; on the east by Lepaliyakanda *alias* Maliyagodella sold by the Crown to Pattividanelage Haramanis Appu of Angomuwa and others ; on the south by the lands depicted in title plans Nos. 201,329 and 201,327 ; on the west by the land depicted in title plan No. 229,640 and Maligagodella, Crown jungle.



Surveyor-General's Office,  
Colombo, August 6, 1913.

Scale of 4 Chains to an Inch.

C. R. LUNDIE,  
for Surveyor-General.

February 28, 1914. H. MILLIGAN,  
Assistant Government Agent.