

Ceylon Government Gazette

Published by Authority.

No. 6,634 — FRIDAY, JULY 17, 1914.

PART I.—General: Minutes, Proclamations, Appointments, and General Government Notifications.
 PART II.—Legal and Judicial.
 PART III.—Provincial Administration.
 PART IV.—Land Settlement.
 PART V.—Mercantile, Marine, Municipal, Local, &c.

Separate paging is given to each Part in order that it may be filed separately.

Part IV.—Land Settlement.

Preliminary Notices	PAGE .. 857	Final Orders	PAGE .. 880
-----------------------------	-------------	----------------------	-------------

PRELIMINARY NOTICES.

Kurunegala Notice No. 5,256.

Notice under "The Waste Lands Ordinances of 1897, 1899, 1900, and 1903."

TAKE notice that unless within three months from July 17, 1914, the persons, if any, who claim any interest in the lands hereinafter mentioned or in any one or more of such lands or to some interest therein make claim in person or in writing to the said lands or any of them or to some interest therein to J. M. Davies, Esq., Special Officer appointed under section 28 of "The Waste Lands Ordinances of 1897, 1899, 1900, and 1903," at his office at Fort, Colombo:

Such Special Officer, in pursuance of the powers vested in him by the said Ordinances, will declare by writing under his hand that the said lands, or such of them as to which no claim has been made, are the property of the Crown.

J. M. DAVIES,
Special Officer.

Description of the Lands referred to.

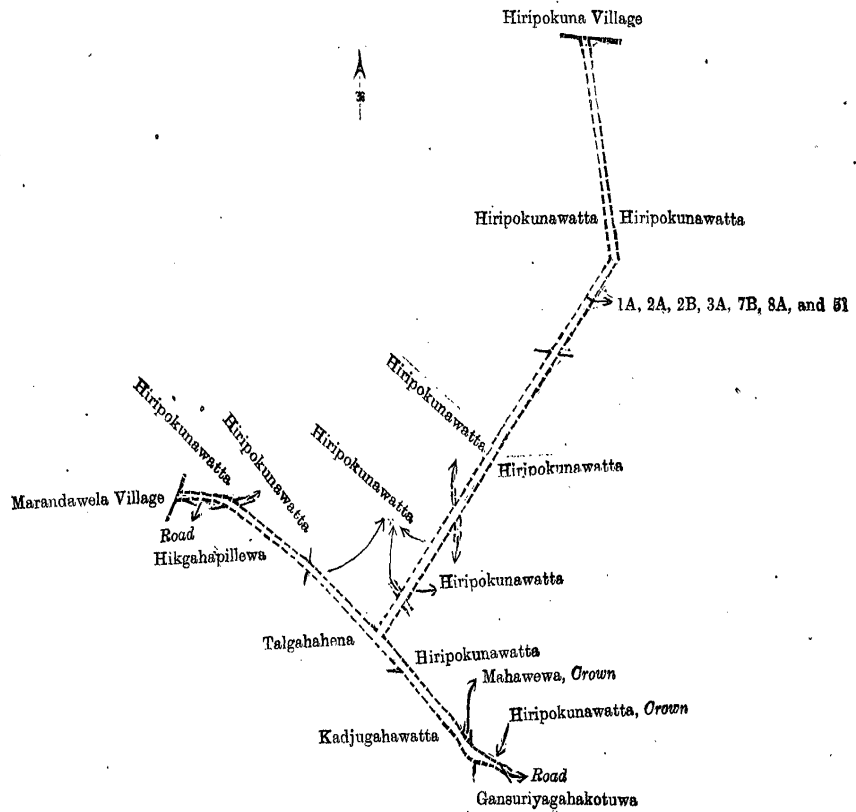
The following lots situated in the village of Karandanayagama, in the Kinyama korale of the Katugampola hatpattu of the Kurunegala District, in the North-Western Province, as described in the annexed diagrams:—

I.—Preliminary plan 1,430.

Situation: Karandanayagama village in Kinyama korale of Kurunegala District.

Lot.	Name of Land.	Extent, A. R. P.	Lot.	Name of Land.	Extent, A. R. P.
1A ..	Road 0 1 32	8A ..	Road 0 0 35
2A ..	Do. 0 0 12	5I ..	Do. 0 0 6
2B ..	Do. 0 0 15			
3A ..	Do. 0 0 30			1 2 17
7B ..	Do. 0 2 7			

and bounded as follows: on the north by Hiripokunawatta claimed by Mr. W. K. J. Z. Fernando, the village limit of Hiripokuna; on the east by Hiripokunawatta claimed by Mr. W. K. J. Z. Fernando, Mahawewa claimed by the Crown, Hiripokunawatta claimed by Mr. W. K. J. Z. Fernando; on the south by Gansuriyagahakotuwa claimed by Sittappuhami and Dingiri Etana, Kadjugahawatta claimed by Mr. W. K. J. Z. Fernando, Talgahahena claimed by Manappu and others, Hikgahapillewa claimed by A. M. Bandappu and others, a road; on the west by the village limit of Marandawela.



Scale of 8 Chains to an Inch.

Surveyor-General's Office,
Colombo, June 1, 1914.

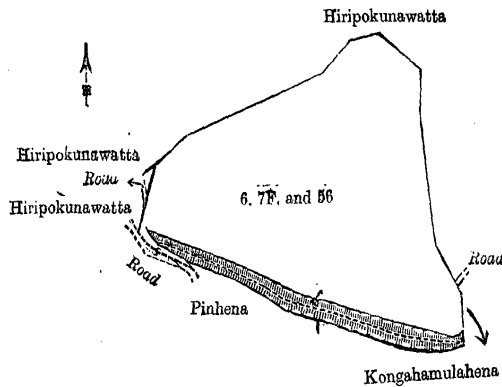
G. K. THORNHILL,
for Acting Surveyor-General.

II.—Preliminary plan 1,430.

Situation : Karandanayagama village in Kinyama korale of Kurunegala District.

Lot.	Name of Land.	Extent, A. R. P.
6	Mahawewa (tank and bund)	16 2 20
7F	Mahawewa	0 0 2
56	Do.	0 0 13
		16 2 35

and bounded as follows : on the north by Hiripokunawatta claimed by Mr. W. K. J. Z. Fernando ; on the east by Hiripokunawatta claimed by Mr. W. K. J. Z. Fernando, Kongahamulahena claimed by ditto ; on the south by Kongahamulahena claimed by Mr. W. K. J. Z. Fernando, Pinhena claimed by the trustees of the Sugatharama Vihare, a road ; on the west by Hiripokunawatta claimed by Mr. W. K. J. Z. Fernando.



Scale of 8 Chains to an Inch.

Surveyor-General's Office,
Colombo, June 1, 1914.

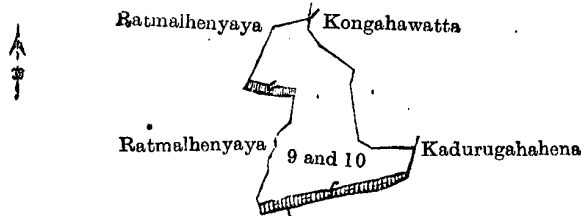
G. K. THORNHILL,
for Acting Surveyor-General.

III.—Preliminary plan 1,430.

Situation : Karandanayagama village in Kinyama korale of Kurunegala District.

Lot.	Name of Land.	Extent, A. R. P.
9	.. Ihalaratmalwewa (tank and bund)	.. 0 3 31
10	.. Pahalaratmalwewa (do.)	.. 2 0 17
		3 0 8

and bounded as follows : on the north by Ratmalhenyaya claimed by Manappu Bandirala ; on the east by Kongahawatta claimed by V. Sinnatamby, Kadurugahahena claimed by V. Sinnatamby ; on the south by Kadurugahahena claimed by V. Sinnatamby, Ratmalhenyaya claimed by Manappu Bandirala ; on the west by Ratmalhenyaya claimed by Manappu Bandirala.



Scale of 8 Chains to an Inch.

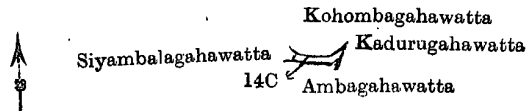
Surveyor-General's Office,
Colombo, June 1, 1914.G. K. THORNHILL,
for Acting Surveyor-General.

IV.—Preliminary plan 1,430.

Situation : Karandanayagama village in Kinyama korale of Kurunegala District.

Lot.	Name of Land.	Extent, A. R. P.
14C	.. Road	.. 0 0 5

and bounded as follows : on the north by Kohombagahawatta claimed by Punchirala and Heratham ; on the east by Kadurugahawatta claimed by Mr. W. K. J. Z. Fernando ; on the south by Ambagahawatta claimed by A. M. Kiri Menika ; on the west by Siyambalagahawatta claimed by A. M. Heratham.



Scale of 8 Chains to an Inch.

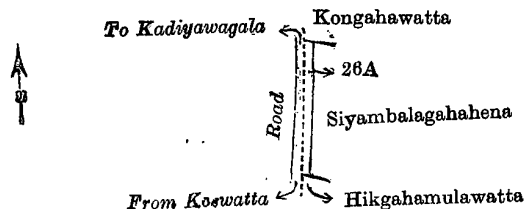
Surveyor-General's Office,
Colombo, June 1, 1914.G. K. THORNHILL,
for Acting Surveyor-General.

V.—Preliminary plan 1,430.

Situation : Karandanayagama village in Kinyama korale of Kurunegala District.

Lot.	Name of Land.	Extent, A. R. P.
26A	.. Road reservation	.. 0 0 21

and bounded as follows : on the north by Kongahawatta claimed by Johannes de Mel ; on the east by Siyambalagahahena claimed by R. M. Fernando ; on the south by Higgahamulawatta claimed by H. Philippu and others ; on the west by a road from Koswatta to Kadiyawagala.



Scale of 8 Chains to an Inch.

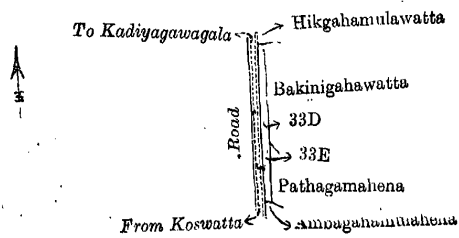
Surveyor-General's Office,
Colombo, June 1, 1914.G. K. THORNHILL,
for Acting Surveyor-General.

VI.—Preliminary plan 1,430.

Situation : Karandanayagama village in Kinyama korale of Kurunegala District.

Lot.	Name of Land.	Extent, A. R. P.
33D	.. Road reservation	.. 0 0 13
33E	.. Do.	.. 0 0 10
		0 0 23

and bounded as follows : on the north by Higgahamulawatta claimed by H. Philippu and others ; on the east by Bakini-gahawatta claimed by H. Philippu and others, Pathagamahena claimed by A. M. Yapathhami ; on the south by Ambagahamulahena claimed by the trustees of the Karandanayagama Vihare ; on the west by a road from Koswatta to Kadiyawagala.



Scale of 8 Chains to an Inch.

Surveyor-General's Office,
Colombo, June 1, 1914.

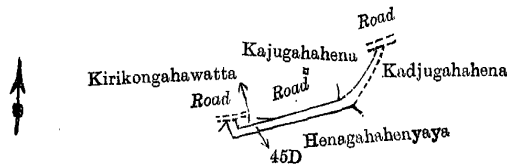
G. K. THORNHILL,
for Acting Surveyor-General.

VII.—Preliminary plan 1,430.

Situation : Karandanayagama village in Kiniyama korale of Kurunegala District.

Lot.	Name of Land.	Extent, A. R. P.
45D	Road reservation	0 1 8

and bounded as follows : on the north by a road, Kirikongahawatta claimed by Balaya Veda, a road, Kajugahahena claimed by Yahapathami, a road ; on the east by Kajugahahena claimed by Yahapathami ; on the south and west by Henagahahenyaya claimed by A. M. Hittihami.



Scale of 8 Chains to an Inch.

Surveyor-General's Office,
Colombo, June 1, 1914.

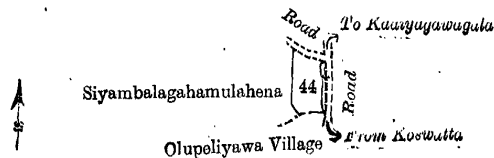
G. K. THORNHILL,
for Acting Surveyor-General.

VIII.—Preliminary plan 1,430.

Situation : Karandanayagama village in Kiniyama korale of Kurunegala District.

Lot.	Name of Land.	Extent, A. R. P.
44	Minipitiya (cemetery)	0 1 23

and bounded as follows : on the north by a road ; on the east by a road from Koswatta to Kadiyagawagala ; on the south by the village limit of Olupeliyawa ; on the west by Siyambalagahamulawena claimed by A. M. Yapathami and others.



Scale of 8 Chains to an Inch.

Surveyor-General's Office,
Colombo, June 1, 1914.

G. K. THORNHILL,
for Acting Surveyor-General.

Kurunegala S. O. 95—1914.

Kurunegala Notice No. 5,257.

Notice under "The Waste Lands Ordinances of 1897, 1899, 1900, and 1903."

TAKE notice that unless within three months from July 17, 1914, the persons, if any, who claim any interest in the lands hereinafter mentioned or in any one or more of such lands make claim in person or in writing to the said lands or any of them or to some interest therein to N. A. Hampton, Esq., Special Officer appointed under section 28 of "The Waste Lands Ordinances of 1897, 1899, 1900, and 1903," at his office at Fort, Colombo :

Such Special Officer, in pursuance of the powers vested in him by the said Ordinances, will declare by writing under his hand that the said lands, or such of them as to which no claim has been made, are the property of the Crown.

N. A. HAMPTON,
Special Officer.

Description of the Lands referred to.

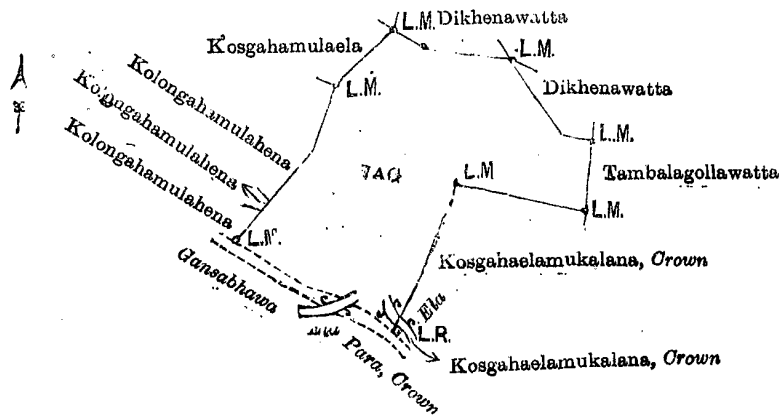
The following lots situated in the village of Siyambalawalana, in the Meda Pattu Korale East of the Katugampola hatpattu of the Kurunegala District, in the North-Western Province, as described in the annexed diagrams :—

I.—Preliminary plan 374.

Situation : Siyambalawalana village in Meda Pattu Korale East of Kurunegala District.

Lot.	Name of Land.	Extent, A. R. P.
7AG	Kosgahamulamukalana	2 2 4

and bounded as follows : on the north by Dikhenawatta sold by the Crown ; on the east by Tambalagollewatta sold by the Crown, Kosgahaelamukalana declared to be the property of the Crown under the Waste Lands Ordinances, an ela ; Kosgahaelamukalana declared to be the property of the Crown under the Waste Lands Ordinances ; on the south by a Gansabhawa para declared to be the property of the Crown under the Waste Lands Ordinances, an ela, a Gansabhawa para declared to be the property of the Crown under the Waste Lands Ordinances ; on the west by Kolongahamulahena sold by the Crown, Kosgahamula-ela sold by the Crown.



Surveyor-General's Office,
Colombo, June 5, 1914.

Scale of 4 Chains to an Inch.

G. K. THORNHILL,
for Acting Surveyor-General.

II.—Preliminary plan 374.

Situation : Siyambalawalana village in Meda Pattu Korale East of Kurunegala District.

Lot.	Name of Land.	Extent, A. R. P.
7AJ	Pansala para (road)	0 1 18
7AK	Do. (do.)	0 1 23
		0 3 1

and bounded as follows : on the north by Bemmekumbura claimed by Meddepola Temple, T. P. 103,290, Bemmekumbura claimed by Meddepola Temple, Beligahamulahena claimed by the Crown, Unapanduragawawatta, &c., claimed by the Crown, Mitiwatewatta and Ketakalagahamulawatta sold by the Crown, Peelagawawatta *alias* Mitiwatewatta claimed by the Crown, Peelagodellahena claimed by the Crown ; on the east by a Gansabhawa para declared to be the property of the Crown under the Waste Lands Ordinances ; on the south by Kosgahamulamukalana claimed by the Crown, Unapanduragawawatta, &c., claimed by the Crown, Kosgahamulamukalana, &c., claimed by the Crown, Wettewehena claimed by the Crown, Tanahenagodella claimed by the Crown ; on the west by Bemmekumbura claimed by Meddepola Pansala.

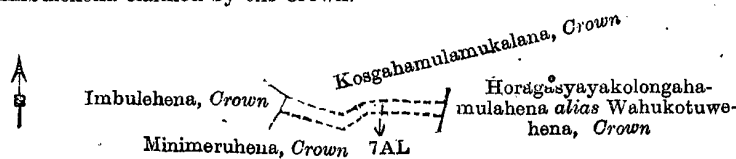
[For Diagram see page 862.]

III.—Preliminary plan 374.

Situation : Siyambalawalana village in Meda Pattu Korale East of Kurunegala District.

Lot.	Name of Land.	Extent, A. R. P.
7AL	Adipara (road)	0 0 16

and bounded as follows : on the north by Kosgahamulamukalana belonging to the Crown ; on the east by Horagasyayakolongahamulahena *alias* Wahukotuwehena claimed by the Crown ; on the south by Minimeruhena belonging to the Crown ; on the west by Imbulehena claimed by the Crown.



Surveyor-General's Office,
Colombo, April 6, 1914.

Scale of 4 Chains to an Inch.

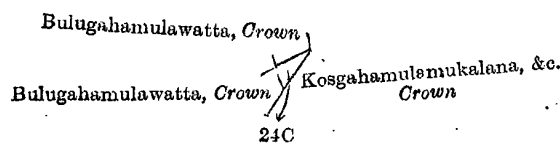
G. K. THORNHILL,
for Acting Surveyor-General.

IV.—Preliminary plan 374.

Situation : Siyambalawalana village in Meda Pattu Korale East of Kurunegala District.

Lot.	Name of Land.	Extent, A. R. P.
24C	Mahagala (rock)	0 0 4

and bounded as follows : on the north by Bulugahamulawatta belonging to the Crown ; on the east by Kosgahamulamukalana, &c., belonging to the Crown ; on the south by Kosgahamulamukalana, &c., belonging to the Crown ; on the west by Bulugahamulawatta claimed by the Crown.

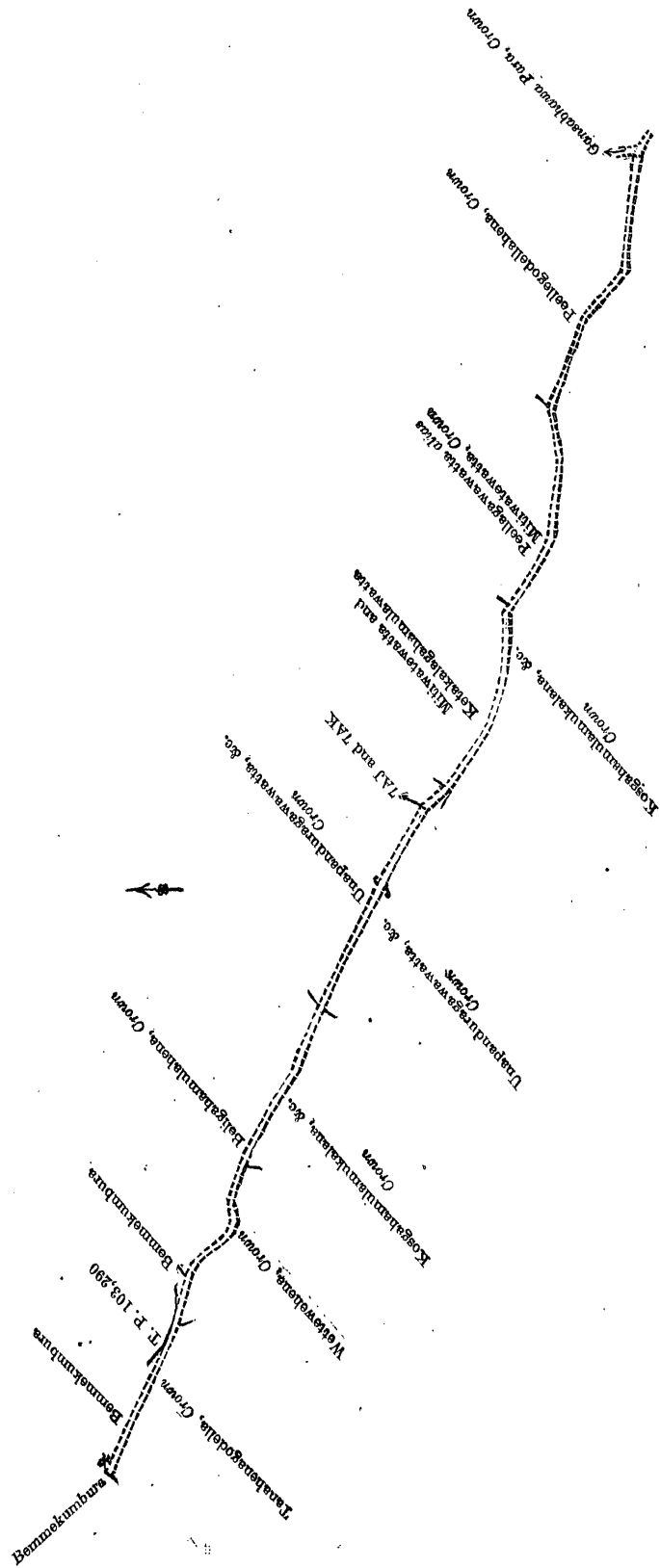


Surveyor-General's Office,
Colombo, April 6, 1914.

Scale of 4 Chains to an Inch.

G. K. THORNHILL,
for Acting Surveyor-General.

Kurunegala S. O. 96—1914.



Surveyor-General's Office,
Colombo, April 6, 1914.

Scale of 4 Chains to an Inch.

G. K. THORNHILL,
for Acting Surveyor-General.

Kurunegala Notice No. 5,258.**Notice under "The Waste Lands Ordinances of 1897, 1899, 1900, and 1903."**

TAKE notice that unless within three months from July 17, 1914, the persons, if any, who claim any interest in the lands hereinafter mentioned or in any one or more of such lands make claim in person or in writing to the said lands or any of them or to some interest therein to J. M. Davies, Esq., Special Officer appointed under section 28 of "The Waste Lands Ordinances of 1897, 1899, 1900, and 1903," at his office at Fort, Colombo :

Such Special Officer, in pursuance of the powers vested in him by the said Ordinances, will declare by writing under his hand that the said lands, or such of them as to which no claim has been made, are the property of the Crown.

J. M. DAVIES,
Special Officer.

Description of the Lands referred to.

The following lots situated in the village of Pahala Galwewa, in the Kinyama korale of the Katugampola hatpattu of the Kurunegala District of the North-Western Province, as described in the annexed diagram :—

Preliminary plan 1,420.

Situation : Pahala Galwewa village in Kinyama korale of Kurunegala District.

Lot.	Name of Land.	Extent, A. R. P.	Lot.	Name of Land.	Extent, A. R. P.
1	Alutwewahenyaya, Godalapitahenyaya, Walagawahena, Kongahagawahena	50 2 38	8A	Gansabhawa road (road)	0 0 30
2	Kongahagawahena	49 1 4	10	Kumbukgahawewa (tank and bund)	1 1 5
2½	Minipittaniya (cemetery)	0 1 25	17	Mayalagahahena	0 2 10
3	Alutwewa (tank and bund)	2 1 11	21	Ambarahenyaya	28 1 24
4	Dewalekele	2 3 14	21A	Gansabhawa road (road)	1 0 30
5	Wattagawahenyaya	3 1 29	21B	Angaragahahena	9 3 12
6	Mayalagahahenyaya, Julgahahena, Ingingamahawewa	10 3 0	21C	Do.	0 0 14
8	Ingingamahawewa (tank)	20 0 10		Roads	2 2 38
					184 0 14

and bounded as follows : on the north by the village limit of Bogodayagama, the village limit of Kansadaluwa, a road from Molaeliya to Wellangiriya ; on the east by the village limit of Ihala Galwewa, Kongahawatta claimed by David Appu, Mylagahawatta claimed by Badigerala, Dangahawatta claimed by Herathamy, Kohombagahawatta claimed by Ran Menika and others, Ketakalagahawatta claimed by Poralentinahamy, Kongahawatta claimed by Kiri Menika ; on the south by the village limit of Urapotta, the village limit of Ihala Molaelipitiya ; on the west by the village limit of Ihala Molaelipitiya.

NOTE.—The following lots lying within the above boundaries are excluded from this notice, and their aggregate acreage of 37 acres and 37 perches is not included in the acreage of 184 acres and 14 perches given above :—

Preliminary plan 1,420.

Lot.	Name of Land.	Extent, A. R. P.	Lot.	Name of Land.	Extent, A. R. P.
1A	Scholewatta	2 0 5	13	Ambagahawatta, Pamburugahawatta, Siyambalagahawatta, Suriyagahawatta, Thalagahawatta	6 1 17
7	Ambagahawatta	0 0 23	14	Julgahawatta	0 3 7
9	Pahalagalwewawelyaya	26 3 20			37 0 37
11	Ambagahamulawatta	0 3 19			
12	Timbrigahamulawatta	0 0 26			

[For Diagram see page 864.]

Kurunegala Notice No. 5,259.**Notice under "The Waste Lands Ordinances of 1897, 1899, 1900, and 1903."**

TAKE notice that unless within three months from July 17, 1914, the persons, if any, who claim any interest in the lands hereinafter mentioned or in any one or more of such lands or to some interest therein make claim in person or in writing to the said lands or any of them or to some interest therein to J. M. Davies, Esq., Special Officer appointed under section 28 of "The Waste Lands Ordinances of 1897, 1899, 1900, and 1903," at his office at Fort, Colombo :

Such Special Officer, in pursuance of the powers vested in him by the said Ordinances, will declare by writing under his hand that the said lands, or such of them as to which no claim has been made, are the property of the Crown.

J. M. DAVIES,
Special Officer.

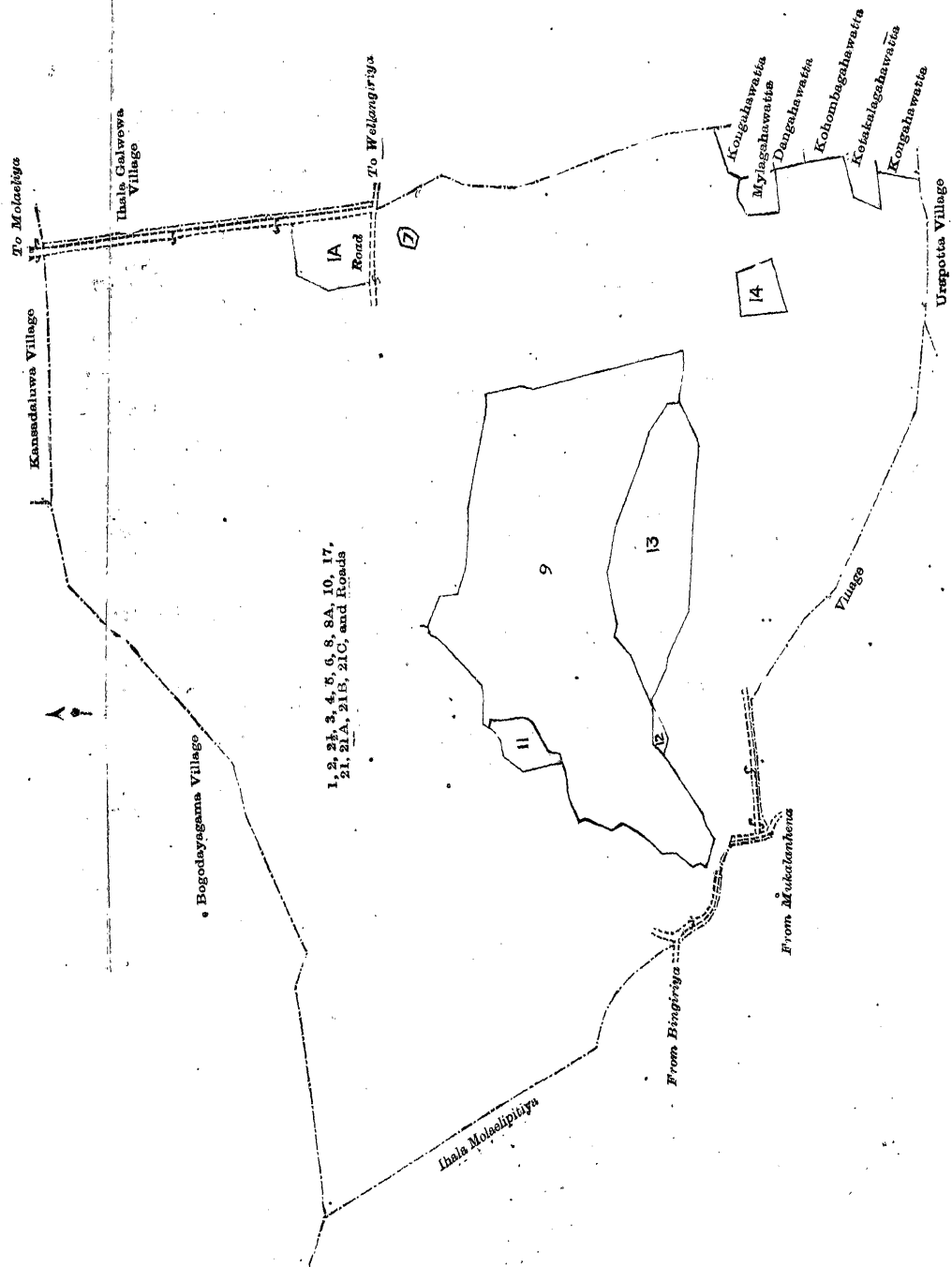
Description of the Lands referred to.

The following lots situated in the village of Koswatta, in the Kinyama korale of the Katugampola hatpattu of the Kurunegala District, in the North-Western Province, as described in the annexed diagrams :—

I.—Preliminary plan 1,457.

Situation : Koswatta village in Kinyama korale of Kurunegala District.

Lot.	Name of Land.	Extent, A. R. P.	Lot.	Name of Land.	Extent, A. R. P.
1	Ottahena	16 0 0	1K	Katakalagahahena	1 3 7
1A	Ottahena (reservation for oya)	0 3 23	1L	Katakalagahahena (reservation for road)	0 1 1
1B	Helambagahahena	0 1 36	1M	Kohombagahahena	0 1 33
1C	Kongahamulahena	8 3 36	1N	Kongahamulahena	1 0 15
1D	Godaerawalahena	0 3 15	1O	Kongahamulahena (reservation for road)	0 0 30
1E	Godellahena	9 3 27	2	Pinwewa	0 0 34
1F	Godellahena (reservation for road)	0 1 0	18	Andarawetiawewa (tank and bund)	0 3 19
1H	Diulgahamulahena	2 2 24	24	Kadurugahahenyaya	106 3 31
1I	Diulgahamulahena (reservation for road)	0 0 16	25	Suriyagahahena	0 2 0
1J	Hamillagahamulahena	1 1 10			D 3



Surveyor-General's Office,
Colombo, May 29, 1914.

Scale of 8 Chains to an Inch.

Kurunegala S. O. 97—1914.

G. K. THORNHILL,
for Acting Surveyor-General.

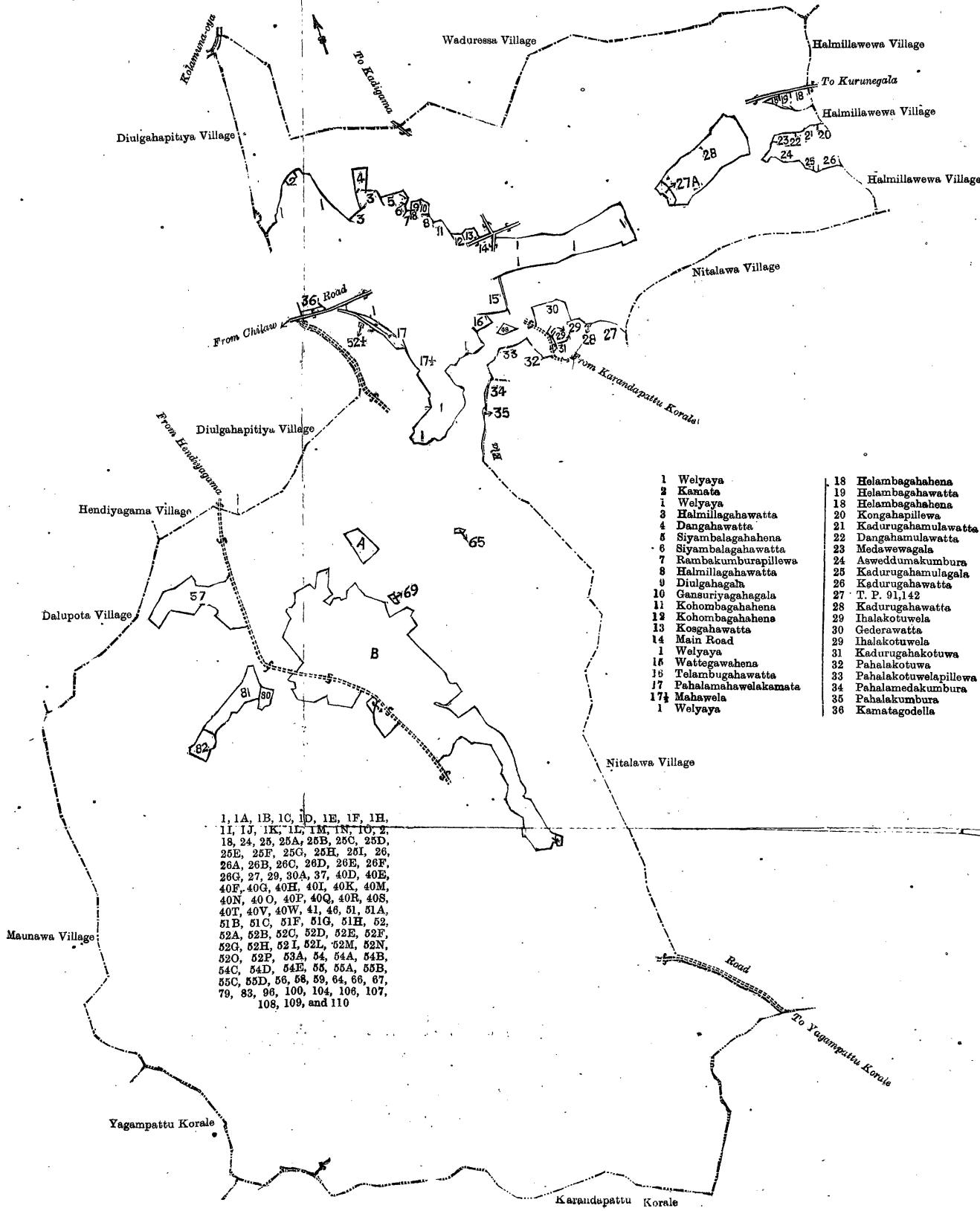
Lot.	Name of Land.	Extent, A. R. P.	Lot.	Name of Land.	Extent, A. R. P.
25A	Suriyagahahena (reservation for road)	0 0 24	51F	Wanepaulapillewa	2 2 35
25B	Medakumburepillewa (reservation for road)	0 0 12	51G	Telambugahapitiya	2 0 16
25C	Medakumburepillewa	0 2 22	51H	Wewepaulapillewa	2 1 31
25D	Do.	2 2 2	52	Godellahena	7 0 35
25E	Medakumburepillewa (reservation for road)	0 0 29	52A	Road	0 0 7
25F	Hikgahamulahena (reservation for road)	0 1 2	52B	Kongahahena	0 0 4
25G	Road	0 0 1	52C	Kongahahena (reservation for road)	0 0 6
25H	Do.	0 0 4	52D	Godellahena (reservation for road)	0 0 21
25I	Hikgahamulahena	2 3 17	52E	Road	0 0 2
26	Siyambalagahamulahena	2 3 13	52F	Mahawelepillewa	0 0 7
26A	Siyambalagahamulahena (reservation for road)	0 1 27	52G	Do.	0 0 7
26B	Kongahamulahena (reservation for road)	0 0 29	52H	Mahawelegumburepillewa	0 0 23
26C	Kongahamulahena	0 3 15	52I	Do.	0 0 22
26D	Migahamulapillewa	0 2 6	52L	Siyambalagahamulahena	4 1 32
26E	Kongahapillewa	0 0 27	52M	Wanepaulakamatagodella	1 0 27
26F	Road	0 0 4	52N	Wanepaulapillewa	1 2 27
26G	Do.	0 0 1	52O	Wewawana	0 1 17
27	Alutwewa (tank and bund)	6 1 0	52P	Wanepaulapillewa	0 1 18
29	Medawawa (tank and bund)	7 1 22	53A	Kamatagodella	0 0 14
30A	Halambagahahena	0 0 17	54	Kongahamulehena	1 0 29
37	Kadurugahamulawewa	0 2 35	54A	Kadurugahamulehena	4 0 36
40D	Medakumburepillewa	1 0 14	54B	Godellahena	7 3 30
40E	Do.	0 3 35	54C	Kongahamulahena	2 0 21
40F	Godellahena	2 1 15	54D	Madangahamulahena	3 2 38
40G	Wattagawahena	0 2 16	54E	Godellahena	7 3 30
40H	Telambugahawatta	2 0 30	55	Ketakelegahamulahena	5 2 4
40I	Pahalakotuwelapillewa	0 3 29	55A	Talgahamulawatta	11 1 10
40K	Kotuwelepillewa	0 0 24	55B	Dangahamulawatta	4 0 30
40M	Kotuwegawahena	3 1 15	55C	Pahalamulapillewa	0 2 10
40N	Kadurugahahena	0 1 33	55D	Kongahahena	4 0 34
40O	Siyambalagahahena	8 3 4	56	Kongahapitiya (cemetery)	0 1 21
40P	Ela (stream)	0 2 23	58	Godellahenyaya, Kongahahena, Kajugahahena	292 3 6
40Q	Siyambalagahahena	0 0 28	59	Madangahagala	0 1 27
40R	Galagawahena	23 3 15	64	Mahawewa (tank and bund)	28 3 27
40S	Medawewawanakotuwa	0 1 23	66	Galkaruhena, Maragahamulahan-yaya	138 1 28
40T	Kongahamulahena	3 0 1	67	Kumbukgahawewa (tank and bund)	1 2 12
40V	Kikgahamulahena	2 2 17	79	Punchiwewa (tank and bund)	4 2 7
40W	Bameihalahena	5 1 1	83	Ihalawewa (do.)	2 3 6
41	Ihalakotuweewa (tank and bund)	0 3 30	96	Pahalawewa (do.)	1 0 23
46	Pahalakotuweewa	0 3 26	100	Daminagahahena	19 3 28
51	Wewepaulapillewa	0 3 33	104	Dandagamuwawewa	4 3 14
51A	Mahawelepillewa	0 0 24	106	Bulugahawewa	1 1 6
51B	Do.	0 1 27	107	Tahanankele	154 1 16
51C	Pahalakotuwelapillewa	1 2 30	108	Do.	133 0 0
			109	Kongahahena	0 0 8
			110	Do.	0 0 1
					1,102 1 12

and bounded as follows : on the north by the village limit of Waduressa ; on the east by the village limit of Halmillawewa, Helambagahahena claimed by Mudalihamy, Helambagahawatta claimed by ditto, Helambagahahena claimed by ditto, the village limit of Halmillawewa, Kongahapillewa claimed by Guruhami and others, Kadurugahamulawatta claimed by ditto, Dangahamulawatta claimed by ditto, Medawewagala claimed by Guruhami and others, Asweddumakumbura claimed by ditto, Kadurugahamulagala claimed by Punchirala and others, Kadurugahawatta claimed by ditto, the village limit of Halmillawewa, the village limit of Nitalawa, T. P. 91,142, Kadurugahawatta claimed by Ukkurula, Ihalakotuweela claimed by Punchirala and others, Gederawatta claimed by Appuhamy and Banda, Ihalakotuweela claimed by Punchirala and others, Kadurugahakotuwa claimed by Ukkurula Vedarala, Pahalakotuwa claimed by Koswatta Vihara, Pahalamedakumbura claimed by Kalurula, Pahalakumbura claimed by Appuhami and Bandi Etana, an ela, the village limit of Nitalawa, a road, the boundary of Karandapattu korale ; on the south by the boundary of Karandapattu korale ; on the west by the boundary of Yagampattu korale, the village limit of Maunawa, the village limit of Dalupota, the village limit of Hendiyagama, the village limit of Diulgahapitiya, a road from Chilaw, Kamatagodella claimed by Punchirala and others, a road, Welyaya (private), Pahalamahawelakamata claimed by Gamarala and others, Mahawela claimed by Guruhami Arachchi, Welyaya (private), Telambugahawatta claimed by Mudalihamy and others, Wattagawahena claimed by Kiri Etana, Welyaya (private), the main road, Kogahawatta claimed by Appuhamy Korala, Kohombagahahena claimed by N. E. de Croos, Halmillagahawatta claimed by Hetu Etana and others, Gansuriyagala claimed by ditto, Diulgahagala claimed by Gamarala, Halmillagahawatta claimed by Hetu Etana and others, Rambakumburapillewa claimed by Gamarala and others, Siyambalagahawatta claimed by Hetitami and others, Siyambalagahahena claimed by ditto, Halmillagahawatta claimed by Punchirala and others, Dangahawatta claimed by ditto, Halmillagahawatta claimed by Punchirala and others, Welyaya (private), Kamata claimed by Gamarala, Welyaya (private), the village limit of Diulgahapitiya, the Kolamuna-oya.

NOTE.—The following lots lying within the above boundaries are excluded from this part of the notice, and their aggregate acreage of 73 acres and 39 perches is not included in the acreage of 1,102 acres 1 rood and 12 perches given above:—

Preliminary plan 1,457.					
Lot.	Name of Land.	Extent, A. R. P.	Lot.	Name of Land.	Extent, A. R. P.
27A	Medawewawela	0 2 2	B 70	Halambagahawatta	0 2 17
28	Medawewewekumbureyaya	8 2 2	B 71	Do.	0 1 31
48	Pahalakotuwelakumbureyaya	0 1 9	B 72	Kajugahapola (water-hole)	0 0 34
52½	Borolawalahena	0 0 5	B 73	Kajugahagala	0 1 23
57	Kongahawatta	6 2 27	B 74	Suriyagahawatta, &c.	5 1 1
65	Migahawatta	0 0 16	B 75	Polgahamulagala	0 0 15
69	Polgahagala	0 0 28	B 76	Bulugahagala	0 0 20
80	Kuda-agarepurankumbura	0 2 23	B 77	Maragahamulahena	1 2 0
81	Siyambalagodakumbura	2 3 12	B 77A	Bulugahamulawatta	0 0 16
82	Siyambalagahakumbura	1 0 29	B 77B	Maragahamulahena	0 2 8
105	Ambagahawatta	0 0 9	B 77C	Gansuriyagahahena	0 2 10
A 55E	Kongahawatta	0 1 14	B 77D	Kajugahamulawatta	0 1 25
A 55F	Madangahawatta	0 0 3	B 77E	Iswetiyaehena	0 0 7
A 63	Kongahawatta	0 1 28	B 78	Kadurugahawatta	0 2 23
A 63A	Madangahawatta	0 2 26	B 84	Mylagahawatta	0 3 8
B 60	Ihala-aswedduma, &c.	16 0 27	B 84A	Kongahawatta	1 0 1
B 61	Dangahawatta	1 2 10	B 84B	Diulgahawatta	1 3 4
B 61A	Talgahamulawatta	0 0 7	B 85	Kongahawatta	0 1 4
B 62	Dangahamulawatta	0 1 30	B 85A	Daminagahawatta	1 0 3
B 68	Halambagahagala	0 0 18	B 86	Iswatiyawewa	0 1 22

Lot.	Name of Land.	Extent, A. R. P.	Lot.	Name of Land.	Extent, A. R. P.
B 87	Kongehawattaya	1 3 19	B 92B	Talgahamulahena	0 1 0
B 88	Ahalagahagala	0 0 28	B 92C	Ambagahahena	0 3 12
B 89	Ahalagahawatta	0 2 25	B 93	Wewalangala	0 0 37
B 89A	Karandagahawatta	0 1 3	B 94	Wewalangagala	0 0 34
B 89B	Dangahakotuwa	0 0 33	B 95	Ambagahawatta	0 3 27
B 89C	Ela	0 0 8	B 97	Gederagawakumbura and Bo-	
B 89D	Dangahakumburapillewa	0 0 8		gahakumbura, &c.	7 0 27
B 89E	Wanogawagala	0 0 8	B 98	Ambagahagala	0 2 19
B 89F	Halmillagahakotuwa	0 1 6	B 99	Daminagahawatta	0 2 26
B 90	Dangahawatta	0 1 12	B 101	Bogahamulakumburakamata	0 0 14
B 91	Do.	0 1 25	B 102	Kajugahawatta	0 0 32
B 91A	Ahalagahawatta	0 0 10	B 103	Asweddumaliyadda	0 0 27
B 91B	Thalgahamulawatta	0 0 27			
B 92	Kajugahamulakotuwa	0 0 18			73 0 39
B 92A	Dangahahena	0 0 39			



- | | |
|-------------------------|--------------------------|
| 1 Welyaya | 18 Holambagahahena |
| 2 Kamata | 19 Holambagahawatta |
| 1 Welyaya | 18 Holambagahahena |
| 3 Halmillagahawatta | 20 Kongahapillewa |
| 4 Dangahawatta | 21 Kadurugahamulawatta |
| 5 Siyambalagahahena | 22 Dangahamulawatta |
| 6 Siyambalagahawatta | 23 Medawewagala |
| 7 Rambakumburapillewa | 24 Asweddumakumbura |
| 8 Halmillagahawatta | 25 Kadurugahamulagala |
| 9 Diulgahagala | 26 Kadurugahawatta |
| 10 Gansuriyagahagala | 27 T. P. 91,142 |
| 11 Kohombagahahena | 28 Kadurugahawatta |
| 12 Kohombagahahena | 29 Ihalakotuwela |
| 13 Kosgahawatta | 30 Gederawatta |
| 14 Main Road | 29 Ihalakotuwela |
| 1 Welyaya | 31 Kadurugahakotuwa |
| 16 Wattegawahena | 32 Pahalakotuwa |
| 15 Telambugahawatta | 33 Pahalakotuwelapillewa |
| 17 Pahalamahawelakamata | 34 Pahalamedakumbura |
| 17 Mahawela | 35 Pahalakumbura |
| 1 Welyaya | 36 Kamatagodella |

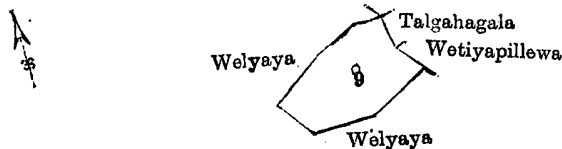
1, 1A, 1B, 1C, 1D, 1E, 1F, 1H,
 1I, 1J, 1K, 1L, 1M, 1N, 1O, 2,
 18, 24, 25, 25A, 25B, 25C, 25D,
 25E, 25F, 25G, 25H, 25I, 26,
 26A, 26B, 26C, 26D, 26E, 26F,
 26G, 27, 29, 30A, 37, 40D, 40E,
 40F, 40G, 40H, 40I, 40K, 40M,
 40N, 40O, 40P, 40Q, 40R, 40S,
 40T, 40V, 40W, 41, 46, 51, 51A,
 51B, 51C, 51F, 51G, 51H, 52,
 52A, 52B, 52C, 52D, 52E, 52F,
 52G, 52H, 52I, 52L, 52M, 52N,
 52O, 52P, 53A, 54, 54A, 54B,
 54C, 54D, 54E, 55, 55A, 55B,
 55C, 55D, 56, 58, 59, 64, 66, 67,
 55C, 55D, 56, 58, 59, 64, 66, 67,
 79, 83, 96, 100, 104, 106, 107,
 108, 109, and 110

II.—Preliminary plan 1,457.

Situation : Koswatta village in Kiniyama korale of Kurunegala District.

Lot.	Name of Land.	Extent, A. R. P.
9	Pahalabammawewa (tank and bund)	1 2 25

and bounded as follows : on the north by Welyaya (private), Talgahagala claimed by Gamarala ; on the east by Wetiya-pillewa claimed by Jayatuhami, Welyaya (private) ; on the south by Welyaya (private) ; on the west by Welyaya (private)



Surveyor-General's Office,
Colombo, May 22, 1914.

Scale of 8 Chains to an Inch.

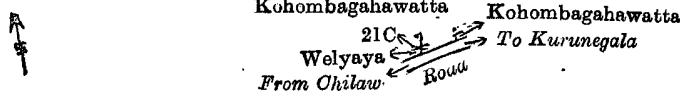
G. K. THORNHILL,
for Acting Surveyor-General.

III.—Preliminary plan 1,457.

Situation : Koswatta village in Kiniyama korale of Kurunegala District.

Lot.	Name of Land.	Extent, A. R. P.
21C	Kohombagahawatta (road reservation)	0 0 7

and bounded as follows : on the north by Kohombagahawatta claimed by Mr. N. E. de Croos ; on the east by Kohombagahawatta claimed by Hatuhami Arachchi ; on the south by a road from Kurunegala to Chilaw ; on the west by Welyaya (private).



Surveyor-General's Office,
Colombo, May 22, 1914.

Scale of 8 Chains to an Inch.

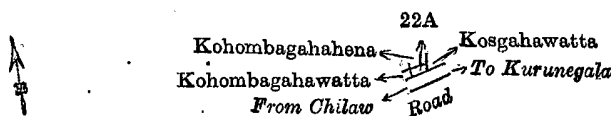
G. K. THORNHILL,
for Acting Surveyor-General.

IV.—Preliminary plan 1,457.

Situation : Koswatta village in Kiniyama korale of Kurunegala District.

Lot.	Name of Land.	Extent, A. R. P.
22A	Kohombagahahena (road reservation)	0 0 3

and bounded as follows : on the north by Kohombagahahena claimed by Jayatuhami ; on the east by Kosgahawatta claimed by Appuhamy Korala ; on the south by a road from Kurunegala to Chilaw ; on the west by Kohombagahawatta claimed by Hatuhami Arachchi.



Surveyor-General's Office,
Colombo, May 22, 1914.

Scale of 8 Chains to an Inch.

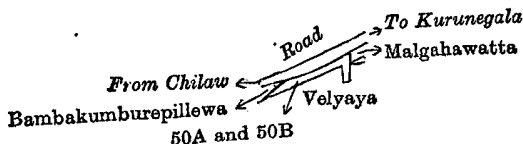
G. K. THORNHILL,
for Acting Surveyor-General.

V.—Preliminary plan 1,457.

Situation : Koswatta village in Kiniyama korale of Kurunegala District.

Lot.	Name of Land.	Extent, A. R. P.
50A	Rambakumburapillewa (reservation for road)	0 0 13
50B	Well	0 0 3
		0 0 16

and bounded as follows : on the north by a road from Chilaw to Kurunegala ; on the east by Malgahawatta claimed by Kiri Banda, Arachchi, Velyaya (private) ; on the south by Velyaya (private) ; on the west by Bambakumburepillewa claimed by Tageris Appu.



Surveyor-General's Office,
Colombo, May 22, 1914.

Scale of 8 Chains to an Inch.

G. K. THORNHILL,
for Acting Surveyor-General.

Kurunegala S. O. 98—1914.

Anuradhapura Notice No. 5,260.

Notice under "The Waste Lands Ordinances of 1897, 1899, 1900, and 1903."

TAKE notice that unless within three months from July 17, 1914, the persons, if any, who claim any interest in the lands hereinafter mentioned or in any one or more of such lands or to some interest therein make claim in person or in writing to the said lands or any of them or to some interest therein to W. L. Murphy, Esq., Special Officer appointed under section 28 of "The Waste Lands Ordinances of 1897, 1899, 1900, and 1903," at his office at Fort, Colombo :

Such Special Officer, in pursuance of the powers vested in him by the said Ordinances, will declare by writing under his hand that the said lands, or such of them as to which no claim has been made, are the property of the Crown.

W. L. MURPHY,
Special Officer.

Description of the Lands referred to.

The following lots situated in the village of Angunachchiya, in the Kandu tulana of the Kadawat korale of the Nuwaragam palata, in the North-Central Province, as described in the annexed diagram :—

Preliminary plan 570.

Situation : Angunachchiya village in Kadawat korale of Nuwarakalawiya district.

Lot.	Name of Land.	Extent, A. R. P.
1A	Angunachchiyalandukele	151 1 30
3	Angunachchiyamukalana	88 2 2
3A	Angunachchiyamukalana (bund reservation)	4 0 28
3B	Do. (path reservation)	0 0 21
6	Angunachchiyawatta, Angunachchiyatisbamba	1 1 9
13A	Akkarewatta (reservation for stream)	0 2 19
16	Angunachchiyawan-ela and Maha-ela	2 2 23
16A	Do.	0 0 26
		248 3 38

and bounded as follows : on the north by the village limit of Sepawa, the village limit of Kidagalegama ; on the east by the village limit of Kidagalegama, the village limit of Mayilagaswewa ; on the south by the village limit of Mayilagaswewa, the village limit of Wadiwewa, the village limit of Helambagaswewa ; on the west by the village limit of Lenogama.

NOTE.—The following lots lying within the above boundaries are excluded from this notice, and their aggregate acreage of 242 acres 3 roods and 27 perches is not included in the acreage of 248 acres 3 rood and 38 perches given above :—

Preliminary plan 570.

Lot.	Name of Land.	Extent, A. R. P.	Lot.	Name of Land.	Extent, A. R. P.
A 1	Angunachchiyalandukele	57 0 4	A 11½	T. P. 238,583	2 3 2
A 2	Angunachchiyawewa (tank)	31 1 9	A 11¼A	Mahawela (reservation for stream)	0 2 8
A 3C	Angunachchiyamukalana	1 1 9	A 11¼B	Mahawela	0 0 4
A 3D	Do.	1 0 37	A 12	Landukele	29 0 28
A 3E	Do.	1 2 4	A 12A	Do.	2 3 17
A 3F	Do.	1 1 0	A 12B	Do.	1 1 22
A 3G	Do.	1 0 26	A 13	T. P. 268,182	1 3 7
A 3H	Do.	1 1 0	A 14	Usgala (rock)	2 2 2
A 3I	Do.	1 2 12	A 15	Minipittiya (cemetery)	0 2 9
A 3J	Do.	2 0 6	A 18	Ela (stream)	0 1 0
A 3½	Do. (T. P. 281,765)	1 2 6	A 21	Do.	0 0 37
A 4	Akkarewatta	9 2 25	A 22	Do.	0 0 21
A 5	T. P. 268,181	1 2 2	A 23	Do.	0 0 21
A 6A	Gangoda	2 0 6	A 24	Do.	0 1 3
A 7	Do.	1 0 13	A 25	Do.	0 0 35
A 8	Angunachchiyatisbamba	1 1 2	A 26	Palugaswekanda (tank bund)	0 1 12
A 8A	Do. (bund reservation)	0 2 3	17	Adipara (footpath)	0 0 20
A 9	Gangoda	0 2 23	19	Do.	0 0 23
A 10	Waste land	0 2 19	20	Kudapaluwekanda (tank bund)	0 2 7
A 10A	Do.	0 3 0			242 3 27
A 11	Mahawela	29 2 23			

[For Diagram see page 869.]

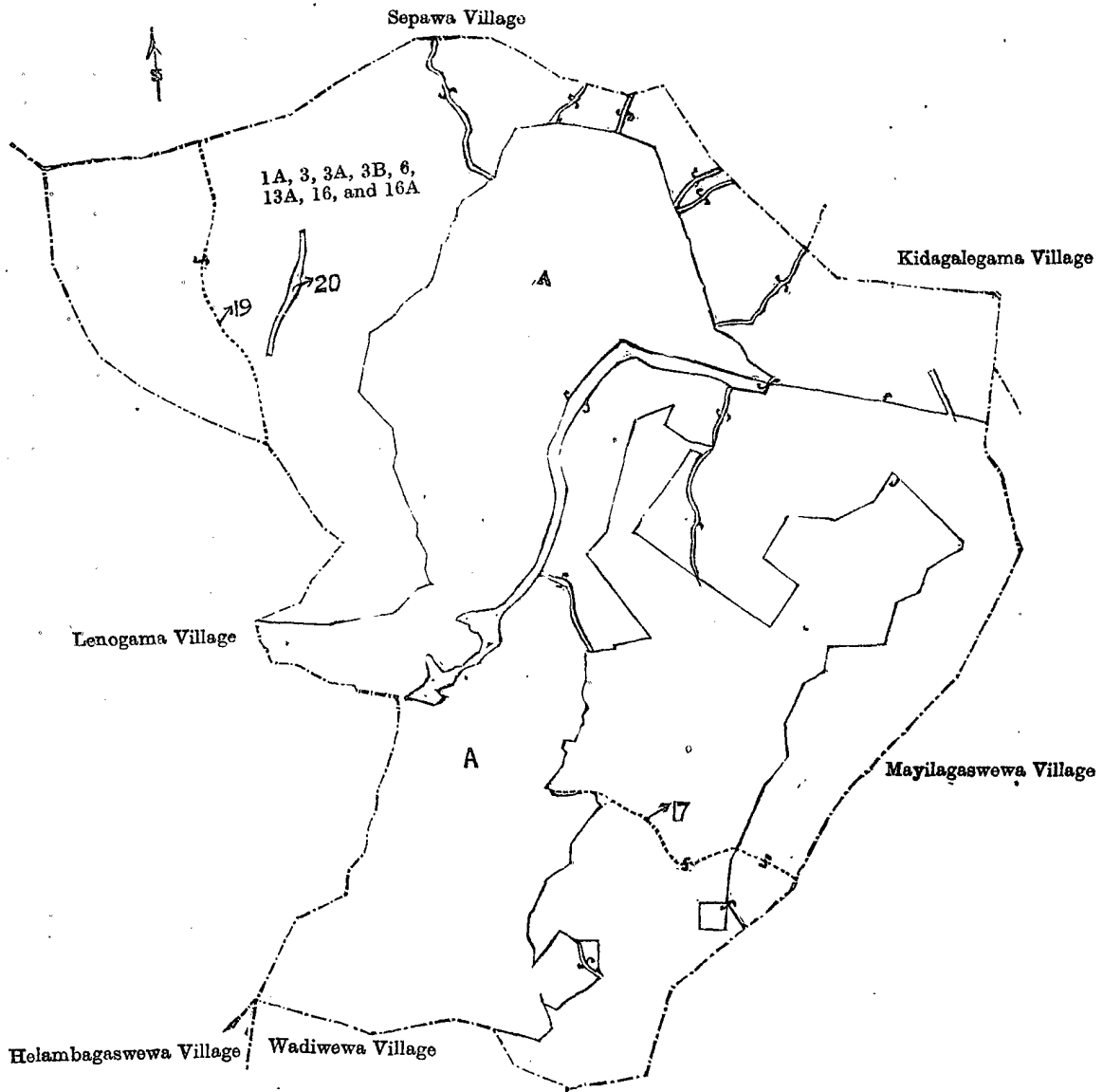
Kegalla Notice No. 5,261.

Notice under "The Waste Lands Ordinances of 1897, 1899, 1900, and 1903."

TAKE notice that unless within three months from July 17, 1914, the persons, if any, who claim any interest in the lands hereinafter mentioned or in any one or more of such lands or to some interest therein make claim in person or in writing to the said lands or any of them or to some interest therein to R. M. M. Worsley, Esq., Special Officer appointed under section 28 of "The Waste Lands Ordinances of 1897, 1899, 1900, and 1903," at his office at Fort, Colombo :

Such Special Officer, in pursuance of the powers vested in him by the said Ordinances, will declare by writing under his hand that the said lands, or such of them as to which no claim has been made, are the property of the Crown.

R. M. WORSLEY,
Special Officer.



Surveyor-General's Office,
Colombo, May 15, 1914.

Scale of 16 Chains to an Inch.
Anuradhapura S. O. 9—1914.

G. K. THORNHILL,
for Acting Surveyor-General.

Description of the Lands referred to.

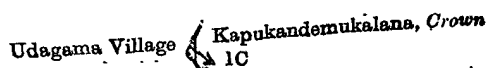
The following lots situated in the village of Puwakmote, in the Kinigoda korale of the Kegalla District, in the Province of Sabaragamuwa, as described in the annexed diagrams :—

I.—Preliminary plan 150.

Situation : Puwakmote village in Kinigoda korale of Kegalla District.

Lot.	Name of Land.	Extent, A. R. P.
1C	Kapukandemukulana	0 0 3

and bounded as follows : on the north by the village limit of Udagama ; on the east by Kapukandemukulana declared to be the property of the Crown under the Waste Lands Ordinances ; and on the south and west by the village limit of Udagama.



Surveyor-General's Office,
Colombo, May 8, 1914.

Scale of 8 Chains to an Inch.

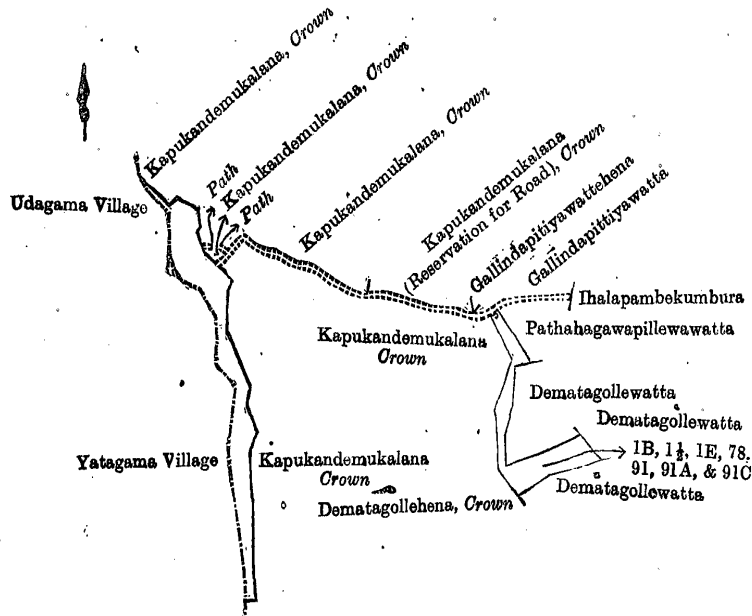
G. K. THORNHILL,
for acting Surveyor-General.

II.—Preliminary plan 150.

Situation : Puwakmote village in Kinigoda korale of ~~Kinigoda~~ District.

Lot.	Name of Land.	Extent, A. R. P.	Lot.	Name of Land.	Extent, A. R. P.
1B	Kapukandemukulana	1 2 15	91A	Roads and footpaths	0 1 4
1½	Old road	0 0 2	91C	Do.	0 0 7
71E	Kapukandemukulana	0 1 8			
8	Dematagollewatta	0 2 11½			3 0 19½
91	Roads and footpaths	0 1 12			

and bounded as follows : on the north by Kapukandemukulana declared to be the property of the Crown under the Waste Lands Ordinances, a path, Kapukandemukulana declared to be the property of the Crown under the Waste Lands Ordinances, a path, Kapukandemukulana declared to be the property of the Crown under the Waste Lands Ordinances, Kapukandemukulana (reservation for road) declared to be the property of the Crown under the Waste Lands Ordinances, Gallindapittiyawattehena sold by the Crown, Gallindapittiyawatta sold by the Crown ; on the east by Ihalapambekumbura claimed by Dunukewattagedera Appuhami, Pathahagawapillewawatta claimed by Kaluwadewage Miguel Fernando, Dematagollewatta sold by the Crown, Dematagollewatta claimed by Basnayakaralage Dingiri Menika ; on the south by Dematagollewatta claimed by Basnayakaralage Dingiri Menika, Dematagollehena declared to be the property of the Crown under the Waste Lands Ordinances, Kapukandemukulana declared to be the property of the Crown under the Waste Lands Ordinances ; and on the west by the village limit of Yatagama and the village limit of Udagama.



Scale of 8 Chains to an Inch.

Surveyor-General's Office,
Colombo, May 8, 1914.

G. K. THORNHILL,
for Acting Surveyor-General.

III.—Preliminary plan 150.

Situation : Puwakmote village in Kinigoda korale of Kegalla District.

Lot.	Name of Land.	Extent, A.	R.	P.
1	Kapukandemukulana.	102	3	13
17	Mugunagahamulahena	0	2	36
		103	2	9

and bounded as follows : on the north by the village limit of Walgama, village limit of Wetenna ; on the east by the village limit of Wetenna, T. P. 245,303, T. P. 240,794, T. P. 240,791, Kapukandemukulana or Hingurehena claimed by K. M. Menikhamy, T. P. 256,809, Kapukandemukulana or Hingurehena claimed by K. M. Menikhamy, Hingurehena claimed by Konara Mudiyansele Menikhamy, Narangahamulahena sold by the Crown, Bogahamulawatta claimed by U. Siyatu, Galkotuwewatta claimed by the heirs of Undugodagedera Bandirala and others, Galkotuwewatta claimed by Dunukewattagedera Jothyhamy and others, Beliwatta claimed by Dunukewattagedera Appuhami and others, Liniyagollehena claimed by Dahanaka Mudiyansele Mudiyanse and others, T. P. 200,948, Liniyagollehena claimed by Dahanaka Mudiyansele Mudiyanse and others, Galgagawahena claimed by the Crown, Walarambewatta claimed by Konara Mudiyansele Menikhamy, Walaramba *alias* Mohandiramalagearamba claimed by Kalu Achegedera Mudalihami and others, Paragahamulahena sold by the Crown ; on the south by Kapukandemukulana declared to be the property of the Crown under the Waste Lands Ordinances ; and on the west by the village limit of Udagama, Pansalahena claimed by P. Attadassi Unnanse, the village limit of Udagama, the village limit of Walgama, Kandewattehena sold by the Crown, village limit of Walgama, Kandehena claimed by D. M. Kiri Appuhamy, village limit of Walgama.

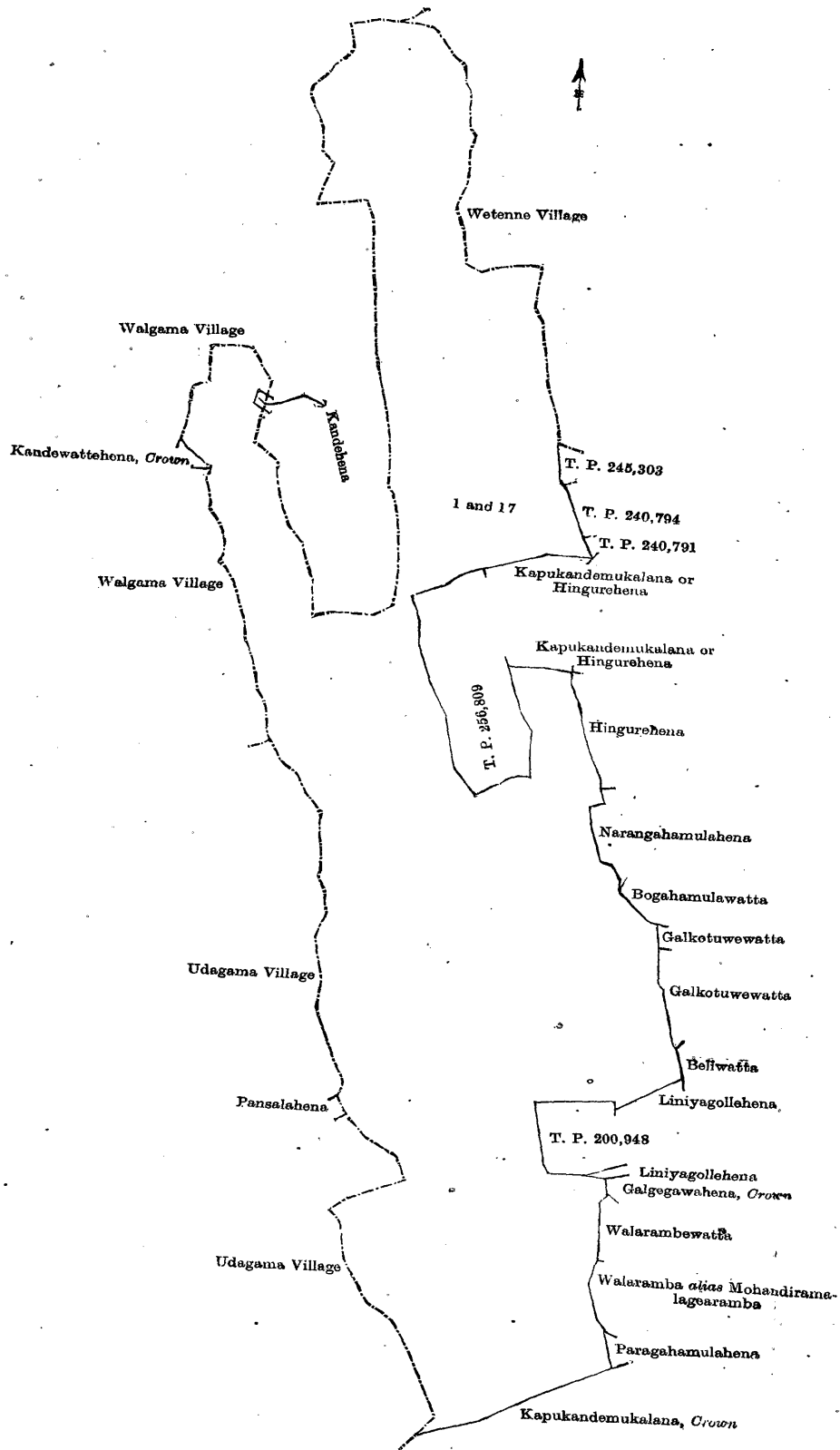
[For Diagram see page 871.]

IV.—Preliminary plan 150.

Situation : Puwakmote village in Kinigoda korale of Kegalla District.

Lot.	Name of Land.	Extent, A.	R.	P.
4	Moragollemukulana	39	0	6
4 1/2	Do.	3	3	14
		42	3	20

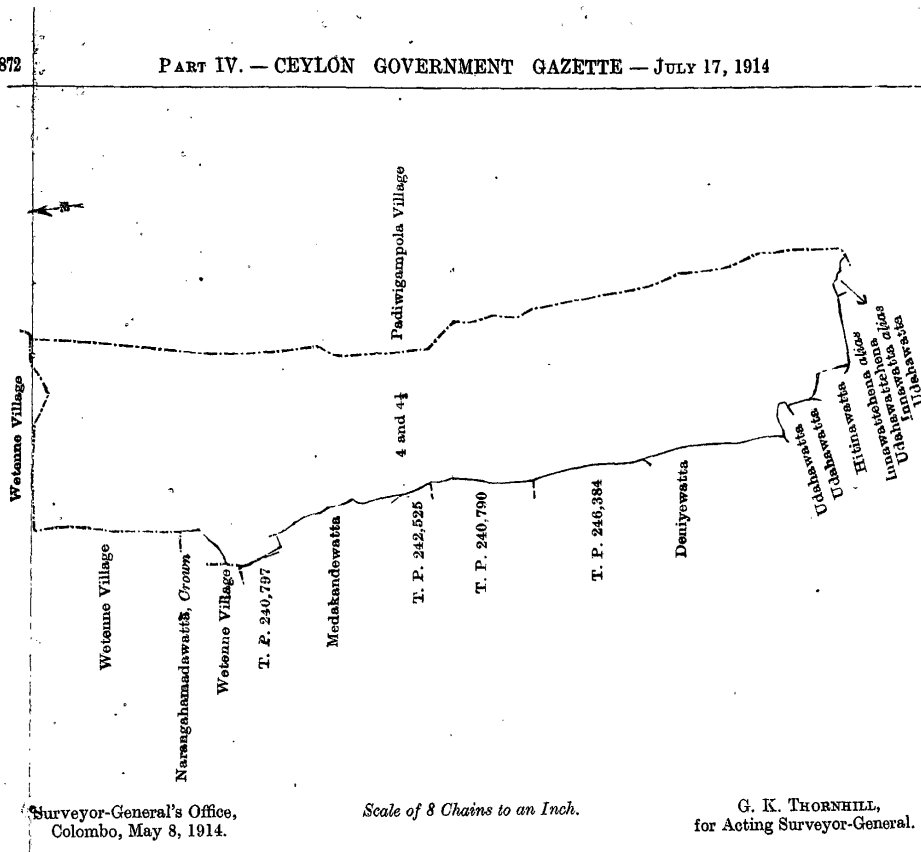
and bounded as follows : on the north by the village limit of Wetenna ; on the east by the village limit of Padawigampola ; on the south by the village limit of Padawigampola, Innawattehena *alias* Udahawattehena claimed by Rasnakgedera Kiri Menika, Innawatta *alias* Udahawatta claimed by Rasnakgedera Kiri Menika, Hitinawatta claimed by Hennekgedera Pinchi Menika and others, Udahawatta claimed by Hennekgedera Ran Menika ; and on the west by Deniyewatta claimed by Hennekgedera Appuhami and others, T. P. 246,384, T. P. 240,790, T. P. 242,525, Medakandewatta sold by the Crown, T. P. 240,797, village limit of Wetenna, Narangahamadawatta claimed by the Crown, the village limit of Wetenna.



Surveyor-General's Office,
Colombo, May 8, 1914.

Scale of 8 Chains to an Inch.

G. K. THORNHILL,
for Acting Surveyor-General.
D 7

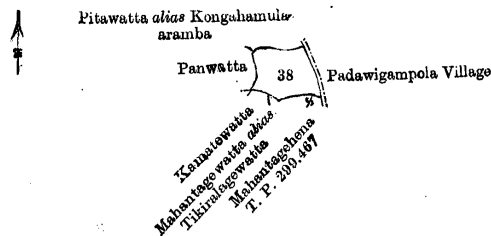


V.—Preliminary plan 150.

Situation : Puwakmote village in Kinigoda korale of Kegalla District.

Lot.	Name of Land.	Extent, A. R. P.
38	Disanayakagewatta	0 3 21

and bounded as follows : on the north by Pitawatta *alias* Kongahamula-aramba claimed by Rasnakgedera Kiri Menika ; on the east by the village limit of Padawigampola ; on the south by T. P. 299,467, Mahantagehena sold by the Crown, Mahantagewatta *alias* Tikiralagewatta sold by the Crown, Kamatewatta claimed by Hennekgedera Appuhami and others ; and on the west by Panwatta claimed by Hennekgedera Ran Menika.



Surveyor-General's Office,
Colombo, May 8, 1914.

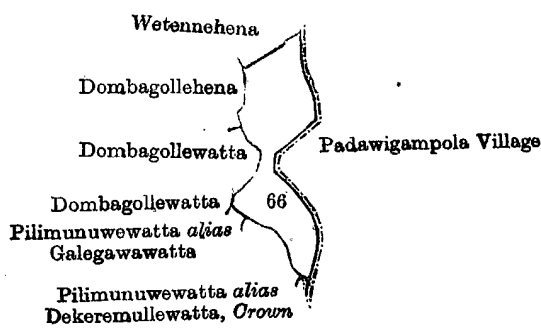
G. K. THORNHILL,
for Acting Surveyor-General.

VI.—Preliminary plan 150.

Situation : Puwakmote village in Kinigoda korale of Kegalla District.

Lot.	Name of Land.	Extent, A. R. P.
66	Moragollenukalana	1 3 35

and bounded as follows : on the north by Wetennehena claimed by Udugodagedera Dingiri Appuhami ; on the east by the village limit of Padawigampola ; on the south by Pilimunuwewatta *alias* Dekeremullewatta claimed by the Crown, Pilimunuwewatta *alias* Galegawawatta claimed by Heneyalalage Kiri Baba (of Dehiwala) ; and on the west by Dombagoluwatta claimed by Dissanayaka Mudiyanseelage Appuhami, Dombagollewatta claimed by Dissanayaka Mudiyanseelage Kiri Banda and others. Dombagollehena claimed by Disanayaka Mudiyanseelage Appuhami and others.



Scale of 8 Chains to an Inch.

Surveyor-General's Office,
Colombo, May 8, 1914.

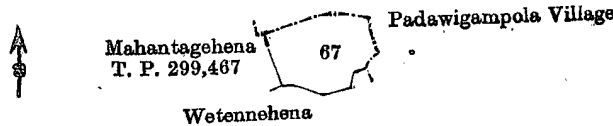
G. K. THORNHILL,
for Acting Surveyor-General.

VII.—Preliminary plan 150.

Situation : Puwakmote village in Kinigoda korale of Kegalla District.

Lot.	Name of Land.	Extent, A. R. P.
67	Moragollemukalana	1 0 17

and bounded as follows : on the north and east by the village limit of Padawigampola ; on the south by Wetennehena claimed by Udugodagedera Dingiri Appuhami ; and on the west by Mahantagehena sold by the Crown (T. P. 299,467).



Scale of 8 Chains to an Inch.

Surveyor-General's Office,
Colombo, May 8, 1914.


G. K. THORNHILL,
for Acting Surveyor-General.

VIII.—Preliminary plan 150.

Situation : Puwakmote village in Kinigoda korale of Kegalla District.

Lot.	Name of Land.	Extent, A. R. P.
92	Wilimullewatta (reservation for road)	0 0 25

and bounded as follows : on the north by a road ; on the east by the village limit of Dahenpahuwa ; on the south by T. P. 193,756 ; and on the west by village limit of Yatapawala.



Scale of 8 Chains to an Inch.

Surveyor-General's Office,
Colombo, May 8, 1914.

G. K. THORNHILL,
for Acting Surveyor-General.

Kegalla S. O. 3—1914.

Colombo Notice No. 5,262.

Notice under "The Waste Lands Ordinances of 1897, 1899, 1900, and 1903."

TAKE notice that unless within three months from July 17, 1914, the persons, if any, who claim any interest in the lands hereinafter mentioned or in any one or more of such lands appear before the Assistant Government Agent of the Colombo and Negombo Districts of the Western Province, at his office in Colombo, and make claim in person or in writing to the said lands or any of them or to some interest therein :

Such Assistant Government Agent, in pursuance of the powers in him vested by the said Ordinances, will declare by writing under his hand that the said lands, or such of them as to which no claim has been made, are the property of the Crown.

H. MILLIGAN,
Assistant Government Agent.

Description of the Lands referred to.

The following lots situated in the village of Udagama, in Meda pattu of Hewagam korale, in the Colombo District of the Western Province, as described in the annexed diagrams :—

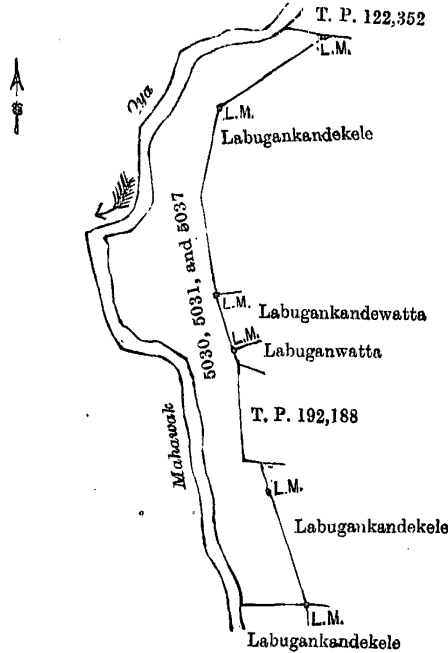
PART I.

Preliminary plan 15,364.

Situation : Udagama village in Hewagam korale of Colombo District.

Lot.	Name of Land.	Extent, A. R. P.
5030	Naethaowita (reservation for stream)	0 1 8
5031	Do. (do.)	1 2 10
5037	Do. (do.)	0 1 7
		2 0 25

and bounded as follows : on the north by the land depicted in title plan No. 122,352 ; on the east by Labugankandekela sold by the Crown to Don Simon Wijesinghe and others, Labugankandewatta settled on Kattandihakuruge Baronchi of Udagama, Labuganwatta sold by the Crown to Kaluhakuruge Babbuwa of Udagama, the land depicted in title plan No. 192,188, and Labugankandekela sold by the Crown to Don Simon Wijesinghe and another ; on the south by Labugankandekela claimed by Vitaharamalage William Singho and another ; on the west by Mahawak-oya.



Scale of 4 Chains to an Inch.

Surveyor-General's Office,
Colombo, March 31, 1914.

C. R. LUNDIE,
for Acting Surveyor-General.

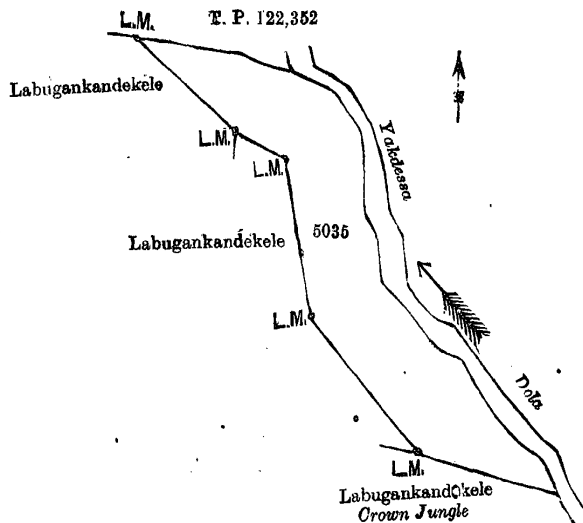
PART II.

Preliminary plan 15,364.

Situation : Udagama village in Hewagam korale of Colombo District.

Lot.	Name of Land.	Extent, A. R. P.
5035	Labugankandekela (reservation for stream)	2 1 34

and bounded as follows : on the north by the land depicted in title plan No. 122,352 ; on the east by Yakdessa-dola ; on the south by Labugankandekela, Crown jungle ; on the west by Labugankandekela sold by the Crown to Don Simon Wijesinghe and another.



Scale of 4 Chains to an Inch.

Surveyor-General's Office,
Colombo, March 31, 1914.

C. R. LUNDIE,
for Acting Surveyor-General.

Colombo Notice No. 5,263.**Notice under "The Waste Lands Ordinances of 1897, 1899, 1900, and 1903."**

TAKE notice that unless within three months from July 17, 1914, the persons, if any, who claim any interest in the lands hereinafter mentioned or in any one or more of such lands appear before the Assistant Government Agent of the Colombo and Negombo Districts of the Western Province, at his office in Colombo, and make claim in person or in writing to the said lands or to some interest therein :

Such Assistant Government Agent, in pursuance of the powers in him vested by the said Ordinances, will declare by writing under his hand that the said lands, or such of them as to which no claim has been made, are the property of the Crown.

H. MILLIGAN,
Assistant Government Agent.

Description of the Lands referred to.

The following lots situated in the village of Kandalama, in the Udugaha pattu of Hapitigam korale, in the Negombo District of the Western Province, as described in the annexed diagrams :—

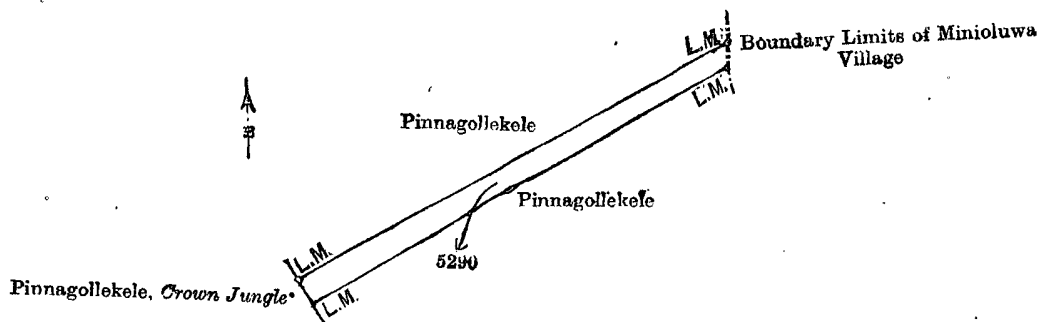
PART I.

Preliminary plan 15,415.

Situation : Kandalama village in Hapitigam korale of Negombo District.

Lot.	Name of Land.	Extent, A. R. P.
5290	Pinnagollekele (reservation to gain access to adjoining land)	0 2 5

and bounded as follows : on the north by Pinnagollekele sold by the Crown to Don James Samaratunge of Minioluwa ; on the east by boundary limits of Minioluwa village ; on the south by Pinnagollekele sold by the Crown to Ranasinghe Appuhamillage Sulanchi Appuhamy of Hakurukumbura ; and on the west by Pinnagollekele, Crown jungle.



Scale of 4 Chains to an Inch.

Surveyor-General's Office,
Colombo, April 25, 1914.

C. R. LUNDIE,
for Acting Surveyor-General.


PART II.

Preliminary plan 15,415.

Situation : Kandalama village in Hapitigam korale of Negombo District.

Lot.	Name of Land.	Extent, A. R. P.
5294	Pinnagollekele (reservation for path)	0 0 19

and bounded as follows : on the north by Pinnagollekele sold by the Crown to Ranasinghe Appuhamillage Sulanchi Appuhamy of Hakurukumbura and Pinnagollemahawatta sold by the Crown to Ranasinghehetti Arachchige Arnolis Perera of Minioluwa ; on the east by land depicted in title plan No. 262,763 ; on the south by a footpath leading from a village to a cart road ; and on the west by Mahawatta claimed by Tennakoon Kankanamalage Punchi Sinno and others.



Scale of 4 Chains to an Inch.

Surveyor-General's Office,
Colombo, April 25, 1914.

C. R. LUNDIE,
for Acting Surveyor-General.

Colombo Notice No. 5,264.**Notice under "The Waste Lands Ordinances of 1897, 1899, 1900, and 1903."**

TAKE notice that unless within three months from July 17, 1914, the persons, if any, who claim any interest in the land hereinafter mentioned appear before the Assistant Government Agent of the Colombo and Negombo Districts of the Western Province, at his office in Colombo, and make claim in person or in writing to the said land or to some interest therein :

Such Assistant Government Agent, in pursuance of the powers in him vested by the said Ordinances, will declare by writing under his hand that the said land, to which no claim has been made, is the property of the Crown.

H. MILLIGAN,
Assistant Government Agent.

Description of the Land referred to.

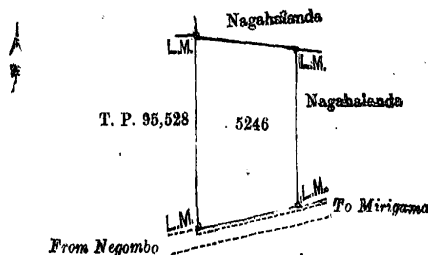
The following lot situated in the village of Halpe, in the Yatigaha pattu of Hapitigam korale, in the Negombo District of the Western Province, as described in the annexed diagram:—

Preliminary plan 15,404.

Situation: Halpe village in Hapitigam korale of Negombo District.

Lot:	Name of Land.	Extent, A. R. P.
5246	Nagahalanda (reservation for burial ground) ..	1 0 17

and bounded as follows: on the north by Nagahalanda sold by the Crown to Kamaradiwala Arachchige Peeris Appu of Halpe; on the east by Nagahalanda sold by the Crown to Madurapperumahalperalalage Appu Singho of Halpe; on the south by the road from Negombo to Mirigama; on the west by the land depicted in title plan No. 95,528.



Scale of 4 Chains to an Inch.

Surveyor-General's Office,
Colombo, March 31, 1914.

C. R. LUNDIE,
for Acting Surveyor-General.

Colombo Notice No 5,265.**Notice under "The Waste Lands Ordinances of 1897, 1899, 1900, and 1903."**

TAKE notice that unless within three months from July 17, 1914, the persons, if any, who claim any interest in the land hereinafter mentioned appear before the Assistant Government Agent of the Colombo and Negombo Districts of the Western Province, at his office in Colombo, and make claim in person or in writing to the said land or to some interest therein:

Such Assistant Government Agent, in pursuance of the powers in him vested by the said Ordinances, will declare by writing under his hand that the said land, to which no claim has been made, is the property of the Crown.

H. MILLIGAN,
Assistant Government Agent.

Description of the Land referred to.

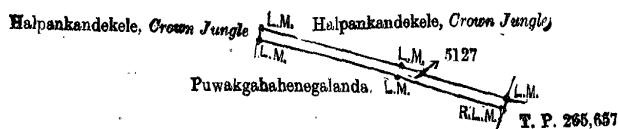
The following lot situated in the village of Weweldeniya, in the Udugaha pattu of Hapitigam korale, in the Negombo District of the Western Province, as described in the annexed diagram:—

Preliminary plan 15,374.

Situation: Weweldeniya village in Hapitigam korale of Negombo District.

Lot.	Name of Land.	Extent, A. R. P.
5127	Puwakgahahenagalanda (reservation to gain access to the adjoining Crown land)	0 0 25

and bounded as follows: on the north by Halpankandekale, Crown jungle; on the east by the land depicted in title plan No. 265,657; on the south by Puwakgahahenagalanda sold by the Crown to A. L. A. Assis Lebbe; on the west by Halpankandekale, Crown jungle.



Scale of 4 Chains to an Inch.

Surveyor-General's Office,
Colombo, March 31, 1914.

C. R. LUNDIE,
for Acting Surveyor-General.

Galle Notice No. 5,266.**Notice under "The Waste Lands Ordinances of 1897, 1899, 1900, and 1903."**

TAKE notice that unless within three months from July 17, 1914, the persons, if any, who claim any interest in the lands hereinafter mentioned or in any one or more of such lands or to some interest therein make claim in person or in writing to the said lands or any of them or to some interest therein to the Hon. the Government Agent, Southern Province, at the Galle Kachcheri:

Such Government Agent, in pursuance of the powers vested in him by the said Ordinances, will declare by writing under his hand that the said lands, or such of them as to which no claim has been made, are the property of the Crown.

R. B. HELTINGS,
Government Agent.

Description of the Lands referred to.

The following lots situated in the village of Bentota, in the Bentota-Walallawiti korale of the Galle District, in the Southern Province, and described in the annexed diagram :—

Preliminary plan 9,815.

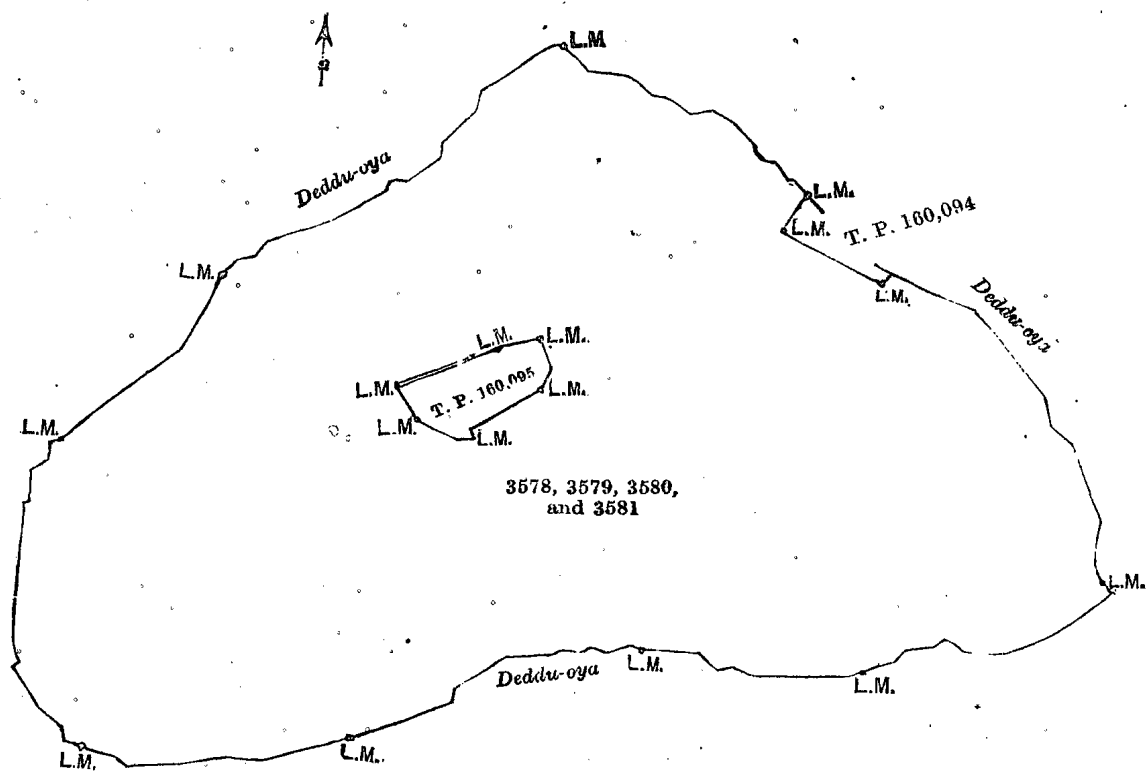
Situation : Bentota village in Bentota-Walallawiti korale of Galle District.

Lot.	Name of Land.	Extent, A. R. P.	Lot.	Name of Land.	Extent, A. R. P.
3578 ..	Honduwa ..	6 3 24	3581 ..	Honduwa ..	10 1 12
3579 ..	Do. ..	0 2 2			
3580 ..	Do. ..	2 2 24			20 1 22

and bounded as follows : on the north by the Deddu-oya ; on the east by land depicted on title plan No. 160,094 and by the Deddu-oya ; on the south and west by the Deddu-oya.

NOTE.—The following land lying within the above boundaries is excluded from this notice, and its extent of 1 rood and 16 perches is not included in the area of 20 acres 1 rood and 22 perches given above :—

Lot.	Name of Land.	Extent, A. R. P.
— ..	Title plan No. 160,095	0 1 16



Surveyor-General's Office,
Colombo, September 30, 1913.

Scale of 4 Chains to an Inch.

A. J. WICKWAR,
for Surveyor-General.

Uva Notice No. 5,267.

Notice under "The Waste Lands Ordinances of 1897, 1899, 1900, and 1903."

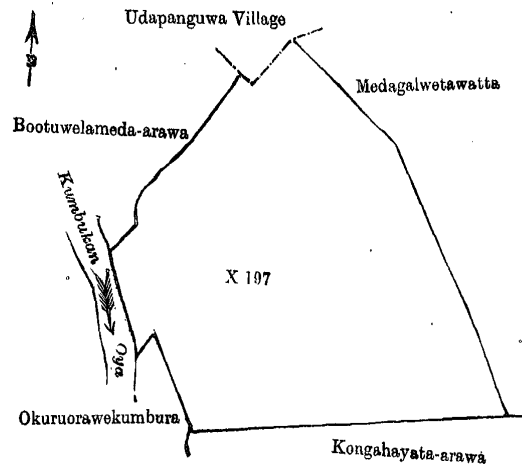
TAKE notice that unless within three months from July 17, 1914, the persons, if any, who claim any interest in the land hereinafter mentioned appear before the Government Agent of the Province of Uva and make claim to the said land or to some interest therein :

Such Government Agent, in pursuance of the powers in him vested by the said Ordinances, will declare by writing under his hand that the said land, to which no claim has been made, is the property of the Crown.

F. BAILETT,
Government Agent.

Description of the Land referred to.

The land commonly called or known as Bootawelmeda-arawa, situated in the village of Pallepanguwa, in the Pattipola korale of the Yatikinda division, in the Badulla District, Province of Uva, containing in extent 5 acres 3 roods and 38 perches, shown as lot X197 in preliminary plan 2,122, and in the annexed certified diagram ; and bounded as follows : on the north by the village limit of Udapanguwa village ; on the east by Medagalwetawatta claimed by Idamegedera Weligamarala, Ukku Banda, and Udapanguweudagedara Heen Banda ; on the south by Kongahayata-arawa claimed by Alutgedera Kiri Banda Heen Banda, son of deceased Tissahamy Appuhamy and Idamegedera Weligamarala ; and on the west by Okurarawekumbura claimed by Udapanguwekarawilawattegedera Meddema Appu, Kumbukan-oya, and Bootawelmeda-arawa claimed by M. A. Peiris of Lunugala and by Sumanatissa Priest on behalf of Pallepanguwa Vihare.



Surveyor-General's Office,
Colombo, March 10, 1914.

Scale of 4 Chains to an Inch.

C. R. LUNDIE,
for Acting Surveyor-General.

Kegalla Notice No. 5,268.

Notice under "The Waste Lands Ordinances of 1897, 1899, 1900, and 1903."

TAKE notice that unless within three months from July 17, 1914, the persons, if any, who claim any interest in the lands hereinafter mentioned or in any one or more of such lands make claim in person or in writing to the said lands or any of them or to some interest therein to the Assistant Government Agent of the Kegalla District, at the Kegalla Kachcheri:

Such Assistant Government Agent, in pursuance of the powers in him vested by the said Ordinances, will declare by writing under his hand that the said lands, or such of them as to which no claim has been made, are the property of the Crown.

H. W. CODRINGTON,
Assistant Government Agent.

Description of the Lands referred to.

The following lots situated in the village of Bolagama, in the Deyaladahamuna pattu of the Kinigoda korale of the Kegalla District, in the Province of Sabaragamuwa, as described in the annexed diagrams:—

I.—Preliminary plan 2,055.

Situation: Bolagama village in Deyaladahamuna pattu of Kegalla District.

Lot.	Name of Land.	Extent, A. R. P.
388	Boraluwemukalana (reservation for oya)	6 1 6

and bounded as follows: on the north by Maha-oya; on the east by Mala-ela and Aswedduma claimed by H. Pincha; on the south by Boraluwemukalana claimed by the Crown, Boraluwemukalana, Crown reservation, Boraluwemukalana claimed by the Crown, Elagolladeniya claimed by Samarakongedera Siyatu, Boraluwemukalana claimed by the Crown, and Boraluwewatta claimed by Siddhartha Unnanse; on the west by Asweddumapillewa claimed by Kirala.

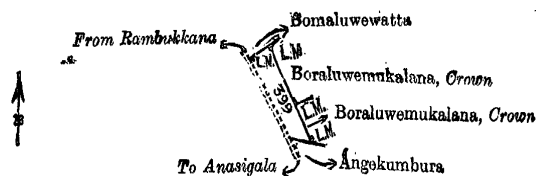
[For Diagram see page 879.]

II.—Preliminary plan 2,055.

Situation: Bolagama village in Deyaladahamuna pattu of Kegalla District.

Lot.	Name of Land.	Extent, A. R. P.
399	Boraluwemukalana (reservation for road)	0 0 16

and bounded as follows: on the north by Boraluwewatta claimed by Siddhartha Unnanse; on the east by Boraluwemukalana claimed by the Crown; on the south by Angekumbura claimed by E. H. Appuhani; on the west by the road leading from Annasigala to Rambukkana.



Surveyor-General's Office,
Colombo, August 1, 1913.

Scale of 4 Chains to an Inch.

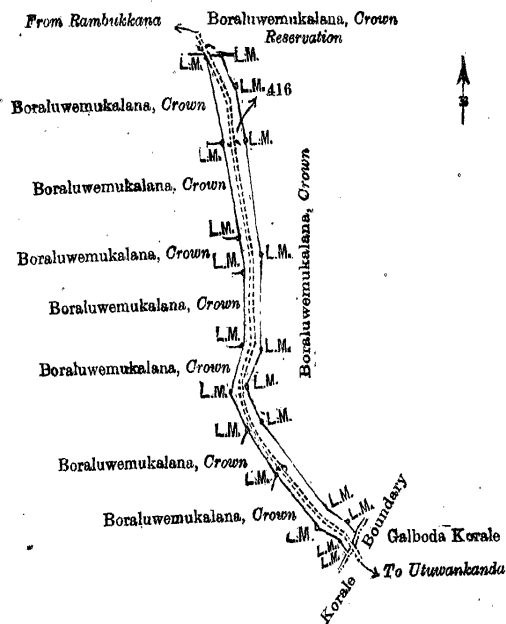
C. R. LUNDIE,
for Surveyor-General.

III.—Preliminary plan 2,055.

Situation: Bolagama village in Deyaladahamuna pattu of Kegalla District.

Lot.	Name of Land.	Extent, A. R. P.
416	Boraluwemukalana (reservation for road)	0 2 30

and bounded as follows: on the north by Boraluwemukalana, Crown reservation; on the east by Boraluwemukalana claimed by the Crown; on the south by the korale boundary of Galboda korale; on the west by Boraluwemukalana claimed by the Crown.



Surveyor-General's Office,
Colombo, August 1, 1913.

Scale of 4 Chains to an Inch.

C. R. LUNDIE,
for Surveyor-General.

FINAL ORDERS.

Uva S. O. No. 1,743.

Order under Section 4, Sub-section (1), of "The Waste Lands Ordinances of 1897, 1899, 1900, and 1903."

In the matter of the land commonly called or known as Bubulearawelwetiyeheha, situate in the village of Kendawinna, in the Medagam pattu korale of the Wellassa division, in the Province of Uva, and of "The Waste Lands Ordinances of 1897, 1899, 1900, and 1903."

WHEREAS in pursuance of section 1 of the said Ordinances it was duly declared and notified on August 13, 1909, that if no claim to the land commonly called or known as Bubulearawelwetiyeheha, situate in the village of Kendawinna, in the Medagam pattu korale of the Wellassa division, in the Province of Uva, containing in extent 1 acre 3 roods and 9 perches, and shown as lot 22J in preliminary plan 169, and in the annexed diagram, was made to Walter Ernest Wait, Special Officer appointed under section 28 of the said Ordinances, within the period of three months from the date specified in the said notice, such land would be declared the property of the Crown, and dealt with on account of the Crown (*vide* Notice No. 3,529):

And whereas Kinnarabowe Panikkiyawatte Helagedera Tissahamy made claim thereto, and Charles Valentine Brayne, Special Officer appointed under section 28 of the said Ordinances, made due inquiry into such claim, and whereas the said claimant and the aforesaid Charles Valentine Brayne, with the consent of His Excellency the Governor, came to an agreement in writing dated December 21, 1909, concerning the said land, under section 4, sub-section (1), of the said Ordinances, whereby it was agreed that the said claimant should be declared the purchaser of the said land upon payment on or before March 21, 1910, of a sum of Eleven Rupees and Twenty-five Cents (Rs. 11.25) only, as the purchase amount of the said land, and whereas the said amount has been paid by the said claimant he is hereby, in pursuance of the agreement afore-mentioned, declared to be the purchaser of the said land, as more fully described herein below.

Description of the Land referred to.

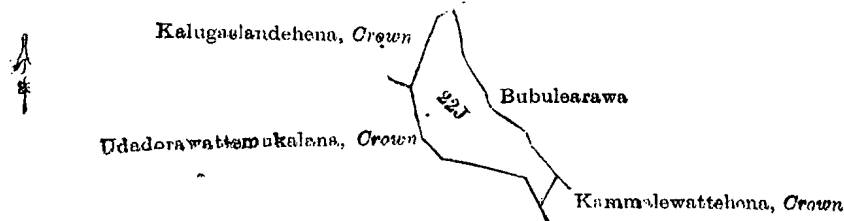
The following lot situated in the village of Kendawinna, in the Medagam pattu korale of the Wellassa division, in the Province of Uva, as described in the annexed diagram:—

Preliminary plan 169.

Situation: Kendawinna village in Medagam pattu korale of Wellassa division, Province of Uva.

Lot.	Name of Land.	Extent, A. R. P.
22J	Bubulearawelwetiyeheha	1 3 9

and bounded as follows: on the north by Kalugaslandehena to be declared the property of the Crown under the Waste Lands Ordinances; on the east by Bubulearawa claimed by Pannikkayawatta Helagedera Sudu Menika and others; on the south by Kammalewatteheha to be declared the property of the Crown under the Waste Lands Ordinances, Udadorawattemukalana to be declared the property of the Crown under the Waste Lands Ordinances; on the west by Udadorawattemukalana to be declared the property of the Crown under the Waste Lands Ordinances, Kalugaslandehena to be declared the property of the Crown under the Waste Lands Ordinances.



Surveyor-General's Office,
Colombo, January 23, 1914.

Scale of 8 Chains to an Inch.

A. H. G. DAWSON,
for Surveyor-General.

February 26, 1914.

W. E. WAIT,
Special Officer.

Uva S. O. No. 1,744.

Order under Section 4, Sub-section (1), of "The Waste Lands Ordinances of 1897, 1899, 1900, and 1903."

In the matter of the lands commonly called or known as Batalahena, Kamatgodehena, situate in the village of Kendawinna in the Medagam Pattu Korale of the Wellassa division, in the Province of Uva, and of "The Waste Lands Ordinances of 1897, 1899, 1900, and 1903."

WHEREAS in pursuance of section 1 of the said Ordinances it was duly declared and notified on August 13, 1909, that if no claim to the lands commonly called or known as Batalahena, Kamatgodahena, situate in the village of Kendawinna in the Medagam pattu korale of the Wellassa division, in the Province of Uva, containing in extent 7 acres 2 roods and 10 perches, and shown as lots 22D and 22F in preliminary plan 169, and in the annexed diagram, was made to Walter Ernest Wait, Special Officer appointed under section 28 of the said Ordinances, within the period of three months from the date specified in the said notice, such lands would be declared the property of the Crown, and dealt with on account of the Crown (*vide* Notice No. 3,529):

And whereas Waga Arachchige Bastian Appuhamy made claim thereto, and Charles Valentine Brayne, Special Officer appointed under section 28 of the said Ordinances, made due inquiry into such claim, and whereas the said claimant and the aforesaid Charles Valentine Brayne, with the consent of His Excellency the Governor, came to an agreement in writing dated March 16, 1910, concerning the said lands under section 4, sub-section (1), of the said Ordinances, whereby it was agreed that the said claimant should be declared the purchaser of the said land upon payment on or before May 16, 1910, of a sum of Sixty Rupees (Rs. 60) only, as the purchase amount of the said lands, and whereas the said amount has been paid by the said claimant, he is hereby, in pursuance of the agreement afore-mentioned declared to be the purchaser of the said lands as more fully described herein below.

Description of the Lands referred to.

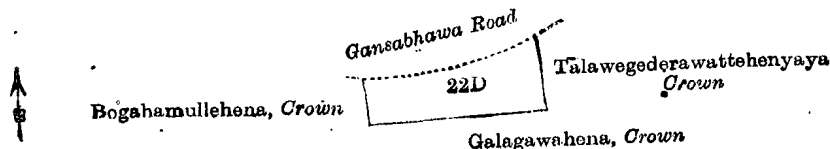
The following lots situated in the village of Kendawinna, in the Medagam pattu korale of the Wellassa division, in Province of Uva, as described in the annexed diagrams:—

I.—Preliminary plan 169.

Situation: Kendawinna village in Medagam pattu korale of Wellassa division, Province of Uva.

Lot.	Name of Land.	Extent, A. R. P.
22D	Batalahena	1 3 5

and bounded as follows: on the north by a Gansabhawa road; on the east by Talawegederawattehenya to be declared the property of the Crown under the Waste Lands Ordinances; on the south by Galagawahena to be declared the property of the Crown under the Waste Lands Ordinances; on the west by Bogahamullehena to be declared the property of the Crown under the Waste Lands Ordinances.



Surveyor-General's Office,
Colombo, January 23, 1914.

Scale of 8 Chains to an Inch.

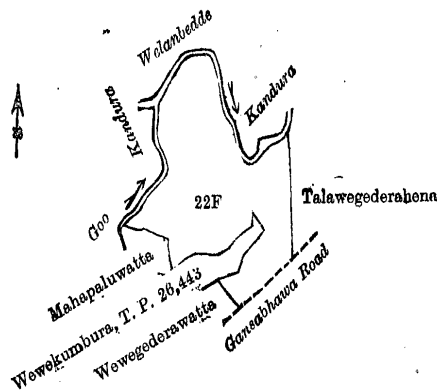
A. H. G. DAWSON,
for Surveyor-General.

II.—Preliminary plan 169.

Situation: Kendawinna village in Medagam pattu korale of Wellassa division, Province of Uva.

Lot.	Name of Land.	Extent, A. R. P.
22F	Kamatgodahena	5 3 5

and bounded as follows: on the north by the Welanbeddekandura; on the east by Talawegederahena sold under the Waste Lands Ordinances to Welagamgoda Helagedera Ratnayake Mudiyanseleage Mutu Banda; on the south by a Gansabhawa road, Wewegederawatta claimed by D. A. V. Perera, Wewekumbura sold by the Crown (T. P. 26,443), Mahapaluwatta claimed by D. A. V. Perera and others; on the west by Mahapaluwatta claimed by D. A. V. Perera and others, the Gookandura.



Surveyor-General's Office,
Colombo, January 23, 1914.

Scale of 8 Chains to an Inch.

A. H. G. DAWSON,
for Surveyor-General.

February 26, 1914.

W. E. WAIT,
Special Officer.

Uva S. O. No. 1,745.

Order under Section 4, Sub-section (1), of "The Waste Lands Ordinances of 1897, 1899, 1900, and 1903."

In the matter of the lands commonly called or known as Udagederawattchena, Udagedera-arawawattchena, situate in the village of Kendawinna, in the Medagam pattu korale of the Wellassa division, in the Province of Uva, and of "The Waste Lands Ordinances of 1897, 1899, 1900, and 1903."

WHEREAS in pursuance of section 1 of the said Ordinances it was duly declared and notified on August 13, 1909, that if no claim to the lands commonly called or known as Udagederawattchena, Udagedera-arawawattchena, situate in the village of Kendawinna, in the Medagam pattu korale of the Wellassa division, in the Province of Uva, containing in extent 1 acre and 3 roods, and shown as lots 40BP and 66 in preliminary plan 169 and in the annexed diagram, was made to Walter Ernest Wait, Special Officer appointed under section 28 of the said Ordinances, within the period of three months from the date specified in the said notice, such lands would be declared the property of the Crown, and dealt with on account of the Crown (*vide* Notice No. 3,529):

And whereas Udagedera Punchirala made claim thereto, and Charles Valentine Brayne, Special Officer appointed under section 28 of the said Ordinances, made due inquiry into such claim, and whereas the said claimant and the aforesaid Charles Valentine Brayne, with the consent of His Excellency the Governor, came to an agreement in writing dated December 21, 1909, concerning the said lands, under section 4, sub-section (1), of the said Ordinances, whereby it was agreed that the said claimant should be declared the purchaser of the said lands upon payment on or before March 21, 1910, of a sum of Eleven Rupees and Twenty-five Cents (Rs. 11.25) only, as the purchase amount of the said lands, and whereas the said amount has been paid by the said claimant, he is hereby, in pursuance of the agreement afore-mentioned, declared to be the purchaser of the said lands, as more fully described herein below.

Description of the Lands referred to.

The following lots situated in the village of Kendawinna, in the Medagam pattu korale of the Wellassa division, in the Province of Uva, as described in the annexed diagram:—

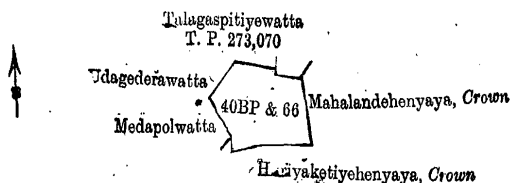
Preliminary plan 169.

Situation: Kendawinna village in Medagam pattu korale of Wellassa division, Province of Uva.

Lot.	Name of Land.	Extent, A. R. P.
40BP	Udagederawattchena	0 3 7
66	Udagedera-arawawattchena	0 3 33

1 3 0

and bounded as follows: on the north by Udagederawatta claimed by Udagedera Tikiri Menika and others, Talagaspitiywatta sold by the Crown (T. P. 273,070); on the east by Mahalandehenyaya to be declared the property of the Crown under the Waste Lands Ordinances; on the south by Huriyaketiyeheyaya to be declared the property of the Crown under the Waste Lands Ordinances; on the west by Huriyaketiyeheyaya to be declared the property of the Crown under the Waste Lands Ordinances, Medapolwatta claimed by Udagedera Punchirala, Udagederawatta claimed by Udagedera Tikiri Menika and others.



Surveyor-General's Office,
Colombo, January 23, 1914.

Scale of 8 Chains to an Inch.

A. H. G. DAWSON,
for Surveyor-General.

February 26, 1914.

W. E. WAIT,
Special Officer.

Uva S. O. No. 1,746.

Order under Section 4, Sub-section (1), of "The Waste Lands Ordinances of 1897, 1899, 1900, and 1903."

In the matter of the lands commonly called or known as Alipolagahawatta and Kunuhampitiywatta, Pallelandehena, situate in the village of Kendawinna, in the Medagam pattu korale of the Wellassa division, in the Province of Uva, and of "The Waste Lands Ordinances of 1897, 1899, 1900, and 1903."

WHEREAS in pursuance of section 1 of the said Ordinances it was duly declared and notified on August 13, 1909, that if no claim to the lands commonly called or known as Alipolagahawatta and Kunuhampitiywatta, Pallelandehena, situate in the village of Kendawinna, in the Medagam pattu korale of Wellassa division, in the Province of Uva, containing in extent 5 acres 1 rood and 23 perches, and shown as lots 54A and 40BB in preliminary plan 169, and in the annexed diagrams, was made to Walter Ernest Wait, Special Officer appointed under section 28 of the said Ordinances, within the period of three months from the date specified in the said notice, such lands would be declared the property of the Crown, and dealt with on account of the Crown (*vide* Notice No. 3,529):

And whereas Alane Ratnayeka Mudiyansele Patabendigedera Appuhamy made claim thereto, and Charles Valentine Brayne, Special Officer appointed under section 28 of the said Ordinances, made due inquiry into such claim, and whereas the said claimant and the aforesaid Charles Valentine Brayne, with the consent of His Excellency the Governor, came to an agreement in writing dated March 16, 1910, concerning the said lands, under section 4, sub-section (1), of the said Ordinances, whereby it was agreed that the said claimant should be declared the purchaser of the said lands, upon payment on or before June 16, 1910, of a sum of Thirty-seven Rupees and Fifty Cents (Rs. 37.50) only, as the purchase amount of the said lands, and whereas the said amount has been duly paid by the said claimant, he is hereby, in pursuance of the agreement afore-mentioned, declared to be the purchaser of the said lands, as more fully described herein below.

Description of the Lands referred to.

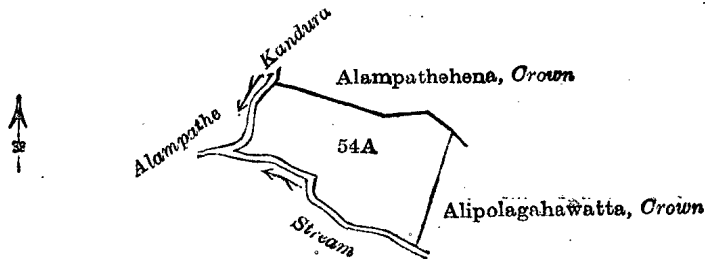
The following lots situated in the village of Kendawinna, in the Medagam pattu korale of the Wellassa division, in the Province of Uva, as described in the annexed diagrams:—

I.—Preliminary plan 169.

Situation: Kendawinna village in Medagam pattu korale of Wellassa division, Province of Uva.

Lot.	Name of Land.	Extent, A. R. P.
54A	Alipolagahawatta and Kunuhampitiywatta	3 1 3

and bounded as follows: on the north by Alampathhena to be declared the property of the Crown under the Waste Lands Ordinances; on the east by Alipolagahawatta to be declared the property of the Crown under the Waste Lands Ordinances; on the south by a stream; on the west by Alampathekandura.



Surveyor-General's Office,
Colombo, January 23, 1914.

Scale of 8 Chains to an Inch.

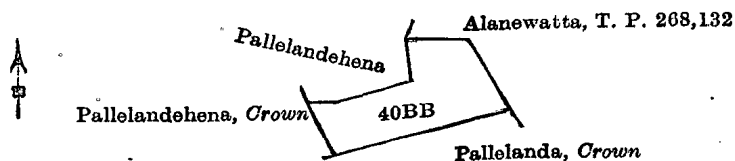
A. H. G. DAWSON,
for Surveyor-General.

II.—Preliminary plan 169.

Situation: Kendawinna village in Medagam pattu korale of Wellassa division, Province of Uva.

Lot.	Name of Land.	Extent, A. R. P.
40BB	Pallelandehena	2 0 20

and bounded as follows: on the north by Pallelandehena sold under the Waste Lands Ordinances to Patabendigedera Tissahamy, Alanewatta sold by the Crown (T. P. 268,132); on the east by Alanewatta sold by the Crown (T. P. 268,132); on the south by Pallelanda to be declared the property of the Crown under the Waste Lands Ordinances; on the west by Pallelandehena to be declared the property of the Crown under the Waste Lands Ordinances, Pallelandehena sold under the Waste Lands Ordinances to Patabendigedera Tissahamy.



Surveyor-General's Office,
Colombo, January 23, 1914.

Scale of 8 Chains to an Inch.

A. H. G. DAWSON,
for Surveyor-General.

W. E. WAIT,
Special Officer.
February 26, 1914.

Uva S. O. No. 1,747.

Order under Section 4, Sub-section (1), of "The Waste Lands Ordinances of 1897, 1899, 1900, and 1903."

In the matter of the land commonly called or known as Harambawatta, situate in the village of Kendawinna, in the Medagam pattu korale of the Wellassa division, in the Province of Uva, and of "The Waste Lands Ordinances of 1897, 1899, 1900, and 1903."

WHEREAS in pursuance of section 1 of the said Ordinances it was duly declared and notified on August 13, 1909, that if no claim to the land commonly called or known as Harambawatta, situate in the village of Kendawinna, in the Medagam pattu korale of the Wellassa division, in the Province of Uva, containing in extent 2 acres 3 roods and 12 perches, and shown as lot 54B in preliminary plan 169, and in the annexed diagram, was made to Walter Ernest Wait, Special Officer appointed under section 28 of the said Ordinances, within the period of three months from the date specified in the said notice, such land would be declared the property of the Crown, and dealt with on account of the Crown (*vide* Notice No. 3,529):

And whereas Kamatagedera Appuhamy made claim thereto, and Charles Valentine Brayne, Special Officer appointed under section 28 of the said Ordinances, made due inquiry into such claim, and whereas the said claimant and the aforesaid Charles Valentine Brayne, with the consent of His Excellency the Governor, came to an agreement in writing dated December 21, 1909, concerning the said land, under section 4, sub-section (1), of the said Ordinances, whereby it was agreed that the said claimant should be declared the purchaser of the said land upon payment on or before March 21, 1910, of a sum of Twenty-two Rupees and Fifty Cents (Rs. 22·50) only, as the purchase amount of the said land, and whereas the said amount has been paid by the said claimant, he is hereby, in pursuance of the agreement afore-mentioned, declared to be the purchaser of the said land, as more fully described herein below.

Description of the Land referred to.

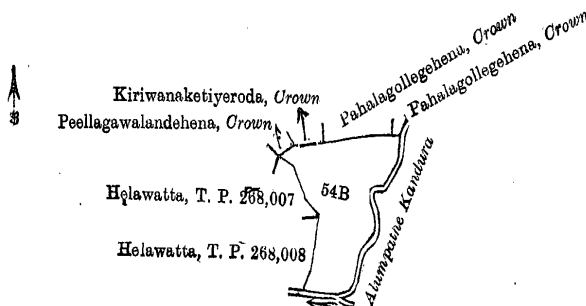
The following lot situated in the village of Kendawinna, in the Medagam pattu korale of the Wellassa division, in the Province of Uva, as described in the annexed diagram:—

Preliminary plan 169.

Situation: Kendawinna village in Medagam pattu korale of Wellassa division, Province of Uva.

Lot.	Name of Land.	Extent, A. R. P.
54B	Harambawatta	2 3 12

and bounded as follows: on the north by Peellagawalandehena to be declared the property of the Crown under the Waste Lands Ordinances, Kirawanaketiyeroda to be declared the property of the Crown under the Waste Lands Ordinances, Pahalagoll, gohena to be declared the property of the Crown under the Waste Lands Ordinances; on the east and south by the Alampathekandura; on the west by Helawatta sold by the Crown (T. P. 268,008), Helawatta sold by the Crown (T. P. 268,007).



Surveyor-General's Office,
Colombo, January 23, 1914.

Scale of 8 Chains to an Inch.

A. H. G. DAWSON.
for Surveyor-General.

February 26, 1914.

W. E. WAIT,
Special Officer.

Uva S. O. No. 1,748.

Order under Section 4, Sub-section (1), of "The Waste Lands Ordinances of 1897, 1899, 1900, and 1903."

In the matter of the land commonly called or known as Galwalamullehena, situate in the village of Kendawinna, in the Medagam pattu korale of the Wellassa division, in the Province of Uva, and of "The Waste Lands Ordinances of 1897, 1899, 1900, and 1903."

WHEREAS in pursuance of section 1 of the said Ordinances it was duly declared and notified on August 13, 1909, that if no claim to the land commonly called or known as Galwalamullehena, situate in the village of Kendawinna, in the Medagam pattu korale of the Wellassa division, in the Province of Uva, containing in extent 3 roods and 31 perches, and shown as lot 59A in preliminary plan 169, and in the annexed diagram, was made to Walter Ernest Wait, Special Officer appointed under section 28 of the said Ordinances, within the period of three months from the date specified in the said notice, such land would be declared the property of the Crown, and dealt with on account of the Crown (*vide* Notice No. 3,529):

And whereas Patabendigedera Badapissi made claim thereto, and Charles Valentine Brayne, Special Officer appointed under section 28 of the said Ordinances, made due inquiry into such claim, and whereas the said claimant and the aforesaid Charles Valentine Brayne, with the consent of His Excellency the Governor, came to an agreement in writing dated December 21, 1909, concerning the said land, under section 4, sub-section (1), of the said Ordinances, whereby it was agreed that the said claimant should be declared the purchaser of the said land upon payment on or before March 21, 1910, of a sum of Seven Rupees and Fifty Cents (Rs. 7·50) only, as the purchase amount of the said land, and whereas the said amount has been paid by the said claimant, he is hereby, in pursuance of the agreement afore-mentioned, declared to be the purchaser of the said land, as more fully described herein below.

Description of the Land referred to.

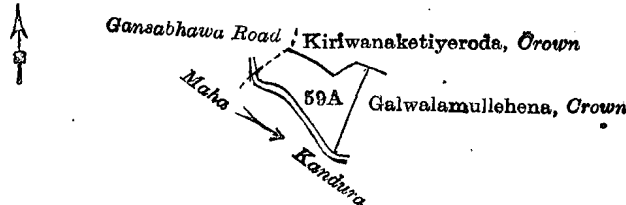
The following lot situated in the village of Kendawinna, in the Medagam pattu korale of the Wellassa division, in the Province of Uva, as described in the annexed diagram :—

Preliminary plan 169.

Situation : Kendawinna village in Medagam pattu korale of Wellassa division, Province of Uva.

Lot.	Name of Land.	Extent, A. R. P.
59A	Galwalamullehena	0 3 31

and bounded as follows : on the north by a Gansabhawa road, Kirwanaketiweroda to be declared the property of the Crown under the Waste Lands Ordinances ; on the east by Galwalamullehena to be declared the property of the Crown under the Waste Lands Ordinances ; on the south by the Mahakandura ; on the west by the Mahakandura, a Gansabhawa road.



Surveyor-General's Office,
Colombo, January 23, 1914.

Scale of 8 Chains to an Inch.

A. H. G. DAWSON,
for Surveyor-General.

February 26, 1914.

W. E. WAIT,
Special Officer.

Uva S. O. No. 1,749.

Order under Section 4, Sub-section (1), of "The Waste Lands Ordinances of 1897, 1899, 1900, and 1903."

In the matter of the land commonly called or known as Peellagawalandehena, situate in the village of Kendawinna, in the Medagam pattu korale of the Wellassa division, in the Province of Uva, and of "The Waste Lands Ordinances of 1897, 1899, 1900, and 1903."

WHEREAS in pursuance of section 1 of the said Ordinances it was duly declared and notified on August 13, 1909, that if no claim to the land commonly called or known as Peellagawalandehena, situate on the village of Kendawinna, in the Medagam pattu korale of the Wellassa division, in the Province of Uva, containing in extent 1 acre and 11 perches, and shown as lot 56A in preliminary plan 169, and in the annexed diagram, was made to Walter Ernest Wait, Special Officer appointed under section 28 of the said Ordinances, within the period of three months from the date specified in the said notice, such land would be declared the property of the Crown, and dealt with on account of the Crown (*vide* Notice No. 3,529) :

And whereas Patabendigedera Ratnayeka Mudiyansele Tissahamy made claim thereto, and Charles Valentine Brayne, Special Officer appointed under section 28 of the said Ordinances, made due inquiry into such claim, and whereas the said claimant and the aforesaid Charles Valentine Brayne, with the consent of His Excellency the Governor, came to an agreement in writing dated March 16, 1910, concerning the said land, under section 4, sub-section (1), of the said Ordinances, whereby it was agreed that the said claimant should be declared the purchaser of the said land upon payment on or before May 16, 1910, of a sum of Seven Rupees and Fifty Cents (Rs. 7.50) only, as the purchase amount of the said land, and whereas the said amount has been paid by the said claimant, he is hereby, in pursuance of the agreement afore-mentioned declared to be the purchaser of the said land, as more fully described herein below.

Description of the Land referred to.

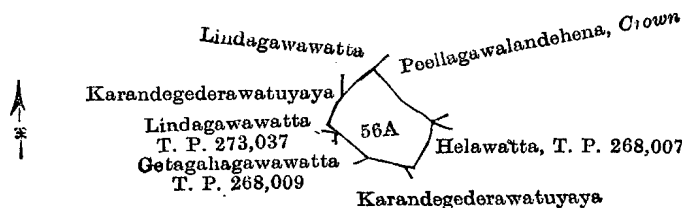
The following lot situated in the village of Kendawinna, in the Medagam pattu korale of the Wellassa division, in the Province of Uva, as described in the annexed diagram :—

Preliminary plan 160.

Situation : Kendawinna village in Medagam pattu korale of Wellassa division, Province of Uva.

Lot.	Name of Land.	Extent, A. R. P.
56A	Peellagawalandehena	1 0 11

and bounded as follows : on the north by Lindagawawatta claimed by Patabendigedera Tissahamy, Peellagawalandehena to be declared the property of the Crown under the Waste Lands Ordinances ; on the east by Peellagawalandehena to be declared the property of the Crown under the Waste Lands Ordinances, Helawatta sold by the Crown (T. P. 268,007) ; on the south by Helawatta sold by the Crown (T. P. 268,007), Karandegederawatuyaya claimed by R. P. Tissahamy and others, Getagahagawawatta sold by the Crown (T. P. 268,009) ; on the west by Getagahagawawatta sold by the Crown (T. P. 268,009), Lindagawawatta sold by the Crown (T. P. 273,037), Karandegederawatuyaya claimed by R. M. Tissahamy and others.



Surveyor-General's Office,
Colombo, January 23, 1914.

Scale of 8 Chains to an Inch.

A. H. G. DAWSON,
for Surveyor-General.

February 26, 1914.

W. E. WAIT,
Special Officer.

Uva S. O. No. 1,750.

Order under Section 4, Sub-section (1), of "The Waste Lands Ordinances of 1897, 1899, 1900, and 1903."

In the matter of the land commonly called or known as Tibbotuketiyehena, situate in the village of Kendawinna, in the Medagam pattu korale of the Wellassa division, in the Province of Uva, and of "The Waste Lands Ordinances of 1897, 1899, 1900, and 1903."

WHEREAS in pursuance of section 1 of the said Ordinances it was duly declared and notified on August 13, 1909, that if no claim to the land commonly called or known as Tibbotuketiyehena, situate in the village of Kendawinna, in the Medagam pattu korale of the Wellassa division, in the Province of Uva, containing in extent 2 roods and 6 perches, and shown as lot 36B in preliminary plan 169, and in the annexed diagram, was made to Walter Ernest Wait, Special Officer appointed under section 28 of the said Ordinances, within the period of three months from the date specified in the said notice, such land would be declared the property of the Crown, and dealt with on account of the Crown (*vide* Notice No. 3,529):

And whereas Kendawinna Ratnayeka Mudiyanselega Kamategedera Banda made claim thereto, and Charles Valentine Brayne, Special Officer appointed under section 28 of the said Ordinances, made due inquiry into such claim, and whereas the said claimant and the aforesaid Charles Valentine Brayne, with the consent of His Excellency the Governor, came to an agreement in writing dated March 16, 1910, concerning the said land, under section 4, sub-section (1), of the said Ordinances, whereby it was agreed that the said claimant should be declared the purchaser of the said land upon payment on or before June 16, 1910, of a sum of Three Rupees and Seventy-five Cents (Rs. 3.75) only, as the purchase amount of the said land, and whereas the said amount has been paid by the said claimant, he is hereby, in pursuance of the agreement afore-mentioned, declared to be the purchaser of the said land, as more fully described herein below.

Description of the Land referred to.

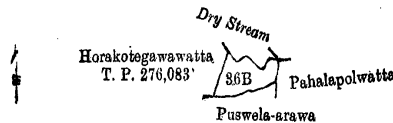
The following lot situated in the village of Kendawinna, in the Medagam pattu korale of the Wellassa division, in the Province of Uva, as described in the annexed diagram:—

Preliminary plan 169.

Situation: Kendawinna village in Medagam pattu korale of Wellassa division, Province of Uva.

Lot.	Name of Land.	Extent, A. R. P.
36B	Tibbotuketiyehena	0 2 6

and bounded as follows: on the north by a dry stream; on the east by Pahalapowatta claimed by Kamategedera Banda; on the south by Puswela-arawa claimed by Udagedera Punchirala and others; on the west by Horakotegawawatta sold by the Crown (T. P. 276,083).



Surveyor-General's Office,
Colombo, January 23, 1914.

Scale of 8 Chains to an Inch.

A. H. G. DAWSON,
for Surveyor-General.

W. E. WAIT,
Special Officer.

February 26, 1914.

Uva S. O. No. 1,751.

Order under Section 4, Sub-section (1), of "The Waste Lands Ordinances of 1897, 1899, 1900, and 1903."

In the matter of the land commonly called or known as Talgahahena, situate in the village of Kendawinna, in the Medagam pattu korale of the Wellassa division, in the Province of Uva, and of "The Waste Lands Ordinances of 1897, 1899, 1900, and 1903."

WHEREAS in pursuance of section 1 of the said Ordinances it was duly declared and notified on August 13, 1909, that if no claim to the land commonly called or known as Talgahahena, situate in the village of Kendawinna, in the Medagam pattu korale of the Wellassa division, in the Province of Uva, containing in extent 2 acres 2 roods and 6 perches, and shown as lot 22H in preliminary plan 169, and in the annexed diagram, was made to Walter Ernest Wait, Special Officer appointed under section 28 of the said Ordinances, within the period of three months from the date specified in the said notice, such land would be declared the property of the Crown, and dealt with on account of the Crown (*vide* Notice No. 3,529):

And whereas Koswattegedera Ukku Banda made claim thereto, and Charles Valentine Brayne, Special Officer appointed under section 28 of the said Ordinances, made due inquiry into such claim, and whereas the said claimant and the aforesaid Charles Valentine Brayne, with the consent of His Excellency the Governor, came to an agreement in writing dated March 16, 1910, concerning the said land, under section 4, sub-section (1), of the said Ordinances, whereby it was agreed that the said claimant should be declared the purchaser of the said land upon payment on or before May 16, 1910, to the Government Agent at Badulla, of a sum of Fifteen Rupees (Rs. 15) only, as the purchase amount of the said land, and whereas the said amount has been duly paid by the said claimant, he is hereby, in pursuance of the agreement afore mentioned, declared to be the purchaser of the said land, as more fully described herein below.

Description of the Land referred to.

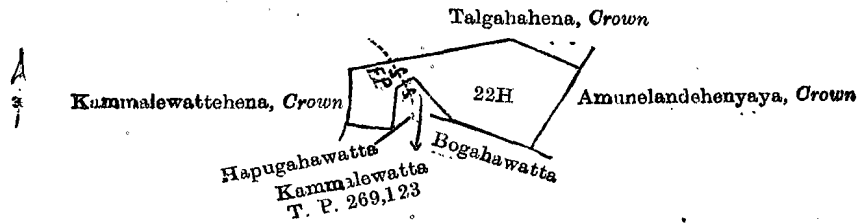
The following lot situated in the village of Kendawinna, in the Medagam pattu korale of the Wellassa division, in the Province of Uva, as described in the annexed diagram:—

Preliminary plan 169.

Situation: Kendawinna village in Medagam pattu korale of Wellassa division, Province of Uva.

Lot.	Name of Land.	Extent, A. R. P.
22H	Talgahahena	2 2 6

and bounded as follows : on the north by Kammalewattehena to be declared the property of the Crown under the Waste Lands Ordinances, Talgahahena to be declared the property of the Crown under the Waste Lands Ordinances ; on the east by Amunelandehenyaya to be declared the property of the Crown under the Waste Lands Ordinances ; on the south by Bogahawatta claimed by Panikkayawatta Sudu Menika, Kammalewatta granted at half-improved value (T. P. 269,123), Kammalewatta granted at half-improved value (T. P. 269,123), Hapugahawatta sold by the Crown ; on the west by Kammalewattehena to be declared the property of the Crown under the Waste Lands Ordinances.



Surveyor-General's Office,
Colombo, January 23, 1914.

Scale of 8 Chains to an Inch.

A. H. G. DAWSON,
for Surveyor-General.

February 26, 1914.

W. E. WAIT,
Special Officer.

Uva S. O. No. 1,752.

Order under Section 4, Sub-section (1), of "The Waste Lands Ordinances of 1897, 1899, 1900, and 1903."

In the matter of the lands commonly called or known as Kadurumandiya, Heraligahagawahena, Rata-ambalandemukulana, situate in the village of Kendawinna, in the Medagam pattu korale of the Wellassa division, in the Province of Uva, and of "The Waste Lands Ordinances of 1897, 1899, 1900, and 1903."

WHEREAS in pursuance of section 1 of the said Ordinances it was duly declared and notified on August 13, 1909, that if no claim to the lands commonly called or known as Kadurumandiya, Heraligahagawahena, Rata-ambalandemukulana, situate in the village of Kendawinna, in the Medagam pattu korale of the Wellassa division, in the Province of Uva, containing in extent 4 acres 2 roods and 6 perches, and shown as lots. 22G and 32A2 in preliminary plan 169 and in the annexed diagram, was made to Walter Ernest Wait, Special Officer appointed under section 28 of the said Ordinances, within the period of three months from the date specified in the said notice, such lands would be declared the property of the Crown, and dealt with on account of the Crown (*vide* Notice No. 3,529) :

And whereas Iriyamada Alutgedera Binduwa made claim thereto, and Charles Valentine Brayne, Special Officer appointed under section 28 of the said Ordinances, made due inquiry into such claim, and whereas the said claimant and the aforesaid Charles Valentine Brayne, with the consent of His Excellency the Governor, came to an agreement in writing dated March 16, 1910, concerning the said lands, under section 4, sub-section (1), of the said Ordinances, whereby it was agreed that the said claimant should be declared the purchaser of the said lands upon payment on or before May 16, 1910, to the Government Agent at Badulla, of a sum of Thirty Rupees (Rs. 30) only, as the purchase amount of the said lands, and whereas the said amount has been paid by the said claimant, he is hereby, in pursuance of the agreement aforementioned, declared to be the purchaser of the said lands, as more fully described herein below.

Description of the Lands referred to.

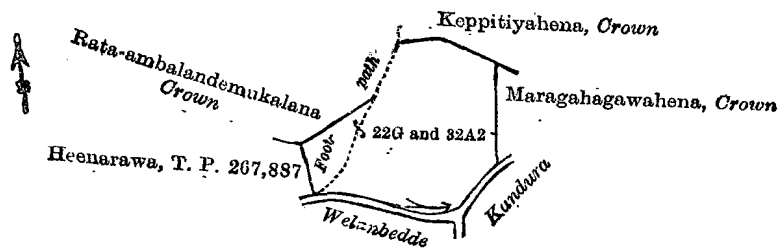
The following lots situated in the village of Kendawinna, in the Medagam pattu korale of the Wellassa division, in the Province of Uva, as described in the annexed diagram :—

Preliminary plan 169.

Situation: Kendawinna village in Medagam pattu korale of Wellassa division, Province of Uva.

Lot.	Name of Land.	Extent, A. R. P.
22G ..	Kadurumandiya, Heraligahagawahena	4 0 0
32A2 ..	Rata-ambalandemukulana	0 2 6
		4 2 6

and bounded as follows : on the north by Keppitiahena to be declared the property of the Crown under the Waste Lands Ordinances ; on the east by Maragahagawahena to be declared the property of the Crown under the Waste Lands Ordinances, the Welanbeddekandura ; on the south by the Welanbeddekandura ; on the west by Heenarawa sold by the Crown (T. P. 267,887), Rata-ambalandemukulana to be declared the property of the Crown under the Waste Lands Ordinances, a footpath.



Surveyor-General's Office,
Colombo, January 23 1914.

Scale of 8 Chains to an Inch.

A. H. G. DAWSON,
for Surveyor-General.

February 26, 1914.

W. E. WAIT,
Special Officer.

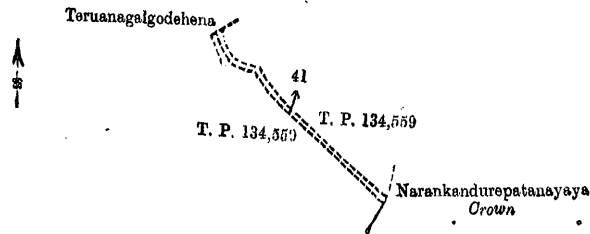
**Order under Section 2 of "The Waste Lands Ordinances of 1897, 1899, 1900, and 1903,"
declaring Land to be Crown Property.**

In the matter of the land commonly called or known as reservation, situated in the village of Hingurugamuwa, in the Dambawinipalata korale of the Udukinda division, in the Province of Uva, and of "The Waste Lands Ordinances of 1897, 1899, 1900, and 1903."

THE notice required by section 1 of "The Waste Lands Ordinances of 1897, 1899, 1900, and 1903," having been duly published in manner prescribed by that section in respect of the above-named land (*vide* Notice No. 5,092), and no claim having been made to the said land or to any interest therein within the period of three months from the date specified in the said notice, I, Frank Bartlett, Government Agent of the Province of Uva, under and by virtue of the powers vested in me in that behalf by section 2 of the said Ordinances, do hereby on March 26, 1914, order and declare that the said land, as more fully described herein below, situate in the village of Hingurugamuwa, in the Dambawinipalata korale of the Udukinda division, in the Province of Uva, and shown as lot 41 in block survey preliminary plan 74 and in the annexed diagram, and containing in extent 1 rood and 4 perches, are the property of the Crown.

Description of the Land referred to.

The land commonly called or known as reservation, situated in the village of Hingurugamuwa, in the Dambawinipalata korale of the Udukinda division, in the Province of Uva, containing in extent 1 rood and 4 perches, shown as lot 41 in block survey preliminary plan 74, and in the annexed diagram, and bounded as follows: on the north by Teruanagal-godehena claimed by Sallu and others and land described in title plan No. 134,559; on the east by land described in title plan No. 134,559 and Narankandurepatanayaya, Crown; on the south by land described in title plan No. 134,559; and on the west by land described in title plan No. 134,559.



Surveyor-General's Office,
Colombo, April 27, 1912.

Scale of 8 Chains to an Inch.

A. H. G. DAWSON,
for Surveyor-General.

March 26, 1914.

F. BARTLETT,
Government Agent.