

Ceylon Government Gazette

Published by Authority.

No. 6,635 — FRIDAY, JULY 24, 1914.

PART I.—General: Minutes, Proclamations, Appointments, and General Government Notifications. | PART III.—Provincial Administration.
 PART II.—Legal and Judicial. | PART IV.—Land Settlement.
 PART V.—Mercantile, Marine, Municipal, Local, &c.

Separate paging is given to each Part in order that it may be filed separately.

Part IV.—Land Settlement.

	PAGE	PAGE	
Preliminary Notices	889	Final Orders	919

PRELIMINARY NOTICES.

Colombo Notice No. 5,289.

Notice under "The Waste Lands Ordinances of 1897, 1899, 1900, and 1903."

TAKE notice that unless within three months from July 24, 1914, the persons, if any, who claim any interest in the lands hereinafter mentioned or in any one or more of such lands appear before the Assistant Government Agent of the Colombo and Negombo Districts of the Western Province, at his office in Colombo, and make claim in person or in writing to the said lands or any of them or to some interest therein:

Such Assistant Government Agent, in pursuance of the powers in him vested by the said Ordinances, will declare by writing under his hand that the said lands, or such of them as to which no claim has been made, are the property of the Crown.

H. MILLIGAN,
 Assistant Government Agent.

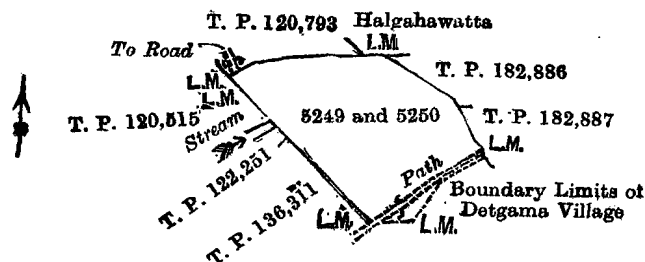
Description of the Lands referred to.

The following lots situated in the village of Hirikuluwa, in the Yatigaha pattu of the Hapitigam korale in the Negombo District of the Western Province, as described in the annexed diagram:—

Preliminary plan 15,405.

Lot.	Name of Land.	Extent, A. R. P.
5249	Halwatta (reservation)	0 3 27
5250	Halwatta (reservation for path)	0 0 29
		1 0 16

and bounded as follows: on the north by land depicted in title plan 120,793 and Halgahawatta claimed by Don Paulu Arachchige Elias Appu and others; on the east by land depicted in title plan 182,886, land depicted in title plan 182,887, and boundary limits of Delgama village; and on the west by land depicted in title plan 136,311, land depicted in title plan 122,251, by a stream, and land depicted in title plan 120,515.



Scale of 4 Chains to an Inch.

Surveyor-General's Office,
 Colombo, May 27, 1914.

C. R. LUNDIE,
 for Acting Surveyor-General.

Colombo Notice No. 5,270.

Notice under "The Waste Lands Ordinances of 1897, 1899, 1900, and 1903."

TAKE notice that unless within three months from July 24, 1914, the persons, if any, who claim any interest in the land hereinafter mentioned appear before the Assistant Government Agent of the Colombo and Negombo Districts of the Western Province, at his office in Colombo, and make claim in person or in writing to the said land or to some interest therein :

Such Assistant Government Agent, in pursuance of the powers in him vested by the said Ordinances, will declare by writing under his hand that the said land, to which no claim has been made, is the property of the Crown.

H. MILLIGAN,

Assistant Government Agent.

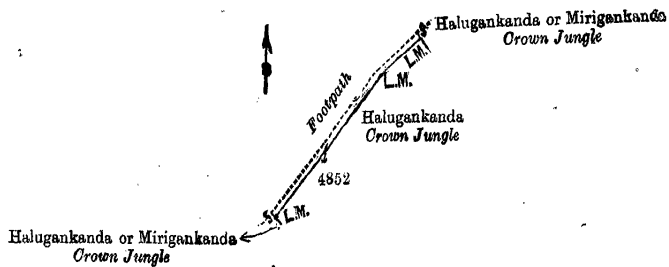
Description of the Land referred to.

The following lot situated in the village of Kindiwala, in the Udugaha pattu of Hapitigam korale, in the Negombo District of the Western Province, as described in the annexed diagram :—

Preliminary plan 15,320.

Lot.	Name of Land.	Extent, A. R. P.
4852	Halugankanda (reservation for footpath)	0 0 9

and bounded as follows : on the north-east by Halugankanda or Mirigankanda, Crown jungle ; on the east by Halugankanda, Crown jungle ; on the south-west by Halugankanda or Mirigankanda, Crown jungle ; on the west by footpath.



Surveyor-General's Office,
Colombo, July 29, 1913.

Scale of 4 Chains to an Inch.

C. R. LUNDIE,
for Surveyor-General.

Colombo Notice No. 5,271.

Notice under "The Waste Lands Ordinances of 1897, 1899, 1900, and 1903."

TAKE notice that unless within three months from July 24, 1914, the persons, if any, who claim any interest in the land hereinafter mentioned appear before the Assistant Government Agent of the Colombo and Negombo Districts of the Western Province, at his office in Colombo, and make claim in person or in writing to the said land or to some interest therein :

Such Assistant Government Agent, in pursuance of the powers in him vested by the said Ordinances, will declare by writing under his hand that the said land, to which no claim has been made, is the property of the Crown.

H. MILLIGAN,

Assistant Government Agent.

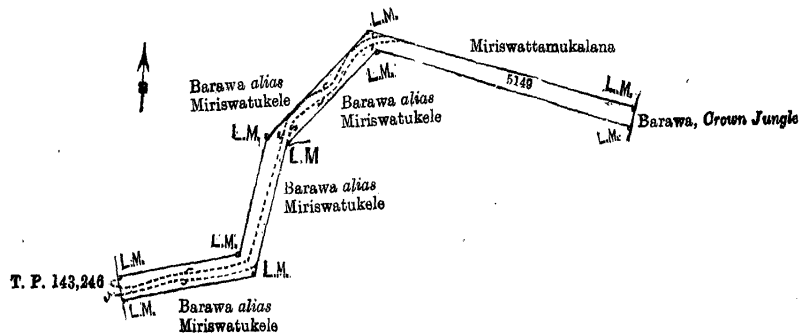
Description of the Land referred to.

The following lot situated in the village of Wataraka, in the Meda pattu of Hewagam korale, in the Colombo District of the Western Province, as described in the annexed diagram :—

Preliminary plan 15,380.

Lot.	Name of Land.	Extent, A. R. P.
5149	Barawa alias Miriswatuकेle (reservation for road)	0 3 23

and bounded as follows : on the north by Miriswattamukalana claimed by Don Charles Dias Jayasuriya ; on the east by Barawa, Crown jungle, Barawa alias Miriswatuकेle sold by the Crown to Don Charles Dias Jayasuria ; Barawa alias Miriswatuकेle sold by the Crown to Don Charles Dias Jayasuria ; on the south by Barawa alias Miriswatuकेle sold by the Crown to Don Charles Dias Jayasuria ; and on the west by land depicted in title plan 143,246 and Barawa alias Miriswatuकेle sold by the Crown to Don Charles Dias Jayasuria Appuhamy.



Surveyor-General's Office,
Colombo, May 27, 1914.

Scale of 4 Chains to an Inch.

C. R. LUNDIE,
for Acting Surveyor-General.

Colombo Notice No. 5,272.**Notice under "The Waste Lands Ordinances of 1897, 1899, 1900, and 1903."**

TAKE notice that unless within three months from July 24, 1914, the persons, if any, who claim any interest in the lands hereinafter mentioned or in any one or more of such lands appear before the Assistant Government Agent of the Colombo and Negombo Districts of the Western Province, at his office in Colombo, and make claim in person or in writing to the said lands or any of them or to some interest therein :

Such Assistant Government Agent, in pursuance of the powers in him vested by the said Ordinances, will declare by writing under his hand that the said lands, or such of them as to which no claim has been made, are the property of the Crown.

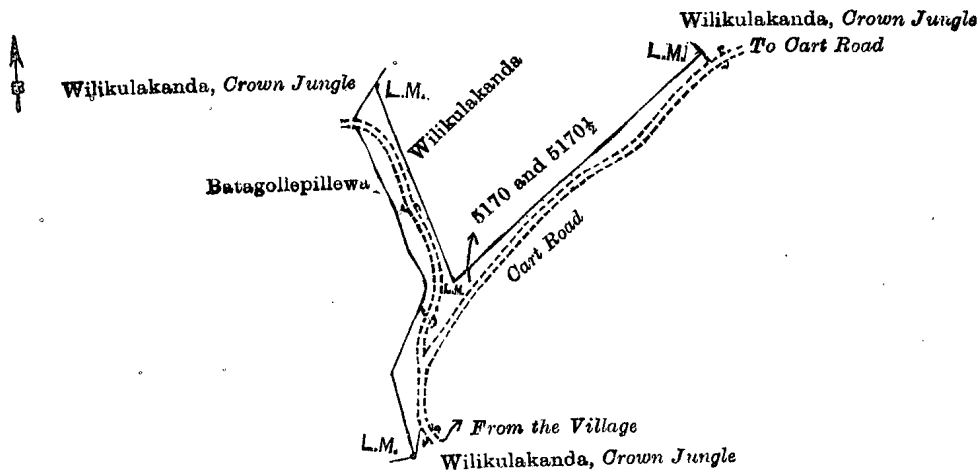
H. MILLIGAN,
Assistant Government Agent.

Description of the Lands referred to.

The following lots situated in the village of Makura, in the Udugaha pattu of Hapitigam korale, in the Negombo District of the Western Province, as described in the annexed diagram :—

Lot.	Name of Land.	Extent, A. R. P.
5170	Wilikulakanda (reservation for path)	0 1 16
5170½	Do. (do.)	0 0 32
		0 2 8

and bounded as follows : on the north by Wilikulakanda sold by the Crown to Pathirenhelage James Appuhamy and Wilikulakanda, Crown jungle ; on the east by a cart road and Wilikulakanda, Crown jungle ; and on the west by Watagollepillewa sold by the Crown to Pathirenhelage Appuhamy and Wilikulakanda, Crown jungle.



Surveyor-General's Office,
Colombo, April 23, 1914.

Scale of 4 Chains to an Inch.

C. R. LUNDIE
for Acting Surveyor-General.

Kurunegala Notice No. 5,273.**Notice under "The Waste Lands Ordinances of 1897, 1899, 1900, and 1903."**

TAKE notice that unless within three months from July 24, 1914, the persons, if any, who claim any interest in the lands hereinafter mentioned or in any one or more of such lands or to some interest therein make claim in person or in writing to the said lands or any of them or to some interest therein to N. A. Hampton, Esq., Special Officer appointed under section 28 of "The Waste Lands Ordinances of 1897, 1899, 1900, and 1903," at his office at Fort, Colombo :

Such Special Officer, in pursuance of the powers vested in him by the said Ordinances, will declare by writing under his hand that the said lands, or such of them as to which no claim has been made, are the property of the Crown.

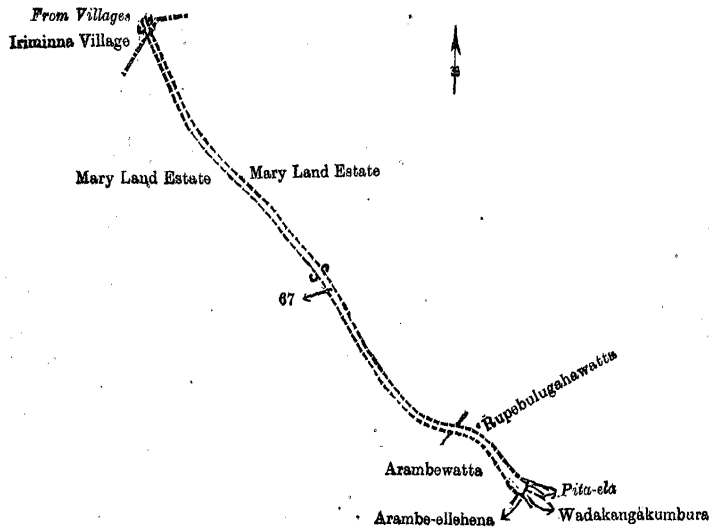
N. A. HAMPTON,
Special Officer.

Description of the Lands referred to.

The following lots situated in the village of Halwahala, in the Gannawe korale of the Weudawili hatpattu of the Kurunegala District, in the North-Western Province, as described in the annexed diagrams :—

Lot.	Name of Land.	Extent, A. R. P.
67	Gansabhawa road	0 1 5

and bounded as follows : on the north by the Mary Land estate sold by the Crown ; on the east by Rupebulugahawatta sold by the Crown, Pita-ela (private), Wadakangakumbura claimed by Letchimi Cathervaloe ; on the south by Arambe-ellehena sold by the Crown ; Arambewatta sold by the Crown ; on the west by the Mary Land estate sold by the Crown, the village limit of Iriminna.



Surveyor-General's Office,
Colombo, May 27, 1914.

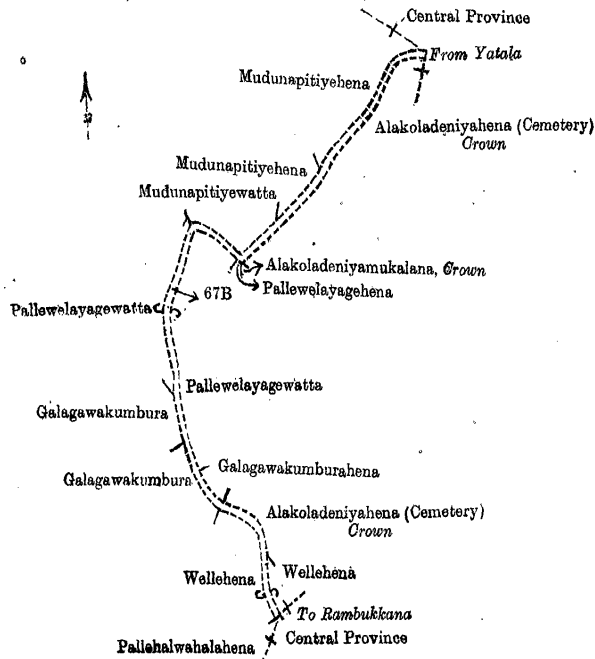
Scale of 4 Chains to an Inch.

G. K. THORNHILL,
for Acting Surveyor-General.

II.—Preliminary plan 1,531.

Lot.	Name of Land.	Extent, A. R. P.
67B	Gansabhawa road	0 1 4

and bounded as follows: on the north by Mudunepitiyewatta sold by the Crown, Mudunepitiyehena sold by the Crown, on the east by the boundary of Central Province, Alakoladeniyehena (cemetery) belonging to Crown, Alakoladeniyamukalana belonging to the Crown, Pallewelayagehena claimed by Pallewelayagedera Dingiri Ukku and others, Pallewelayagewatta claimed by ditto, Galagawakumburahena claimed by ditto, Alakoladeniyehena cemetery belonging to the Crown, Wellehena sold by the Crown, the boundary of Central Province; on the south by Pallehalwahalahena claimed by Ukgodagedera Dingiri Menika, Wellehena sold by the Crown; on the west by Galagawakumbura claimed by Arampatgedera Ranhami, Pallewelayagewatta claimed by Pallewelayagedera Dingiri Ukku and others.



Surveyor-General's Office,
Colombo, May 27, 1914.

Scale of 4 Chains to an Inch.

G. K. THORNHILL,
for Acting Surveyor-General.

Kurunegala Notice No. 5,274.

Notice under "The Waste Lands Ordinances of 1897, 1899, 1900, and 1903."

TAKE notice that unless within three months from July 24, 1914, the persons, if any, who claim any interest in the lands hereinafter mentioned or in any one or more of such lands or to some interest therein make claim in person or in writing to the said lands or any of them or to some interest therein to M. T. Archibald, Esq., Special Officer appointed under section 28 of "The Waste Lands Ordinances of 1897, 1899, 1900, and 1903," at his office at Fort, Colombo:

Such Special Officer, in pursuance of the powers vested in him by the said Ordinances, will declare by writing under his hand that the said lands, or such of them as to which no claim has been made, are the property of the Crown.

M. T. ARCHIBALD,
Special Officer.

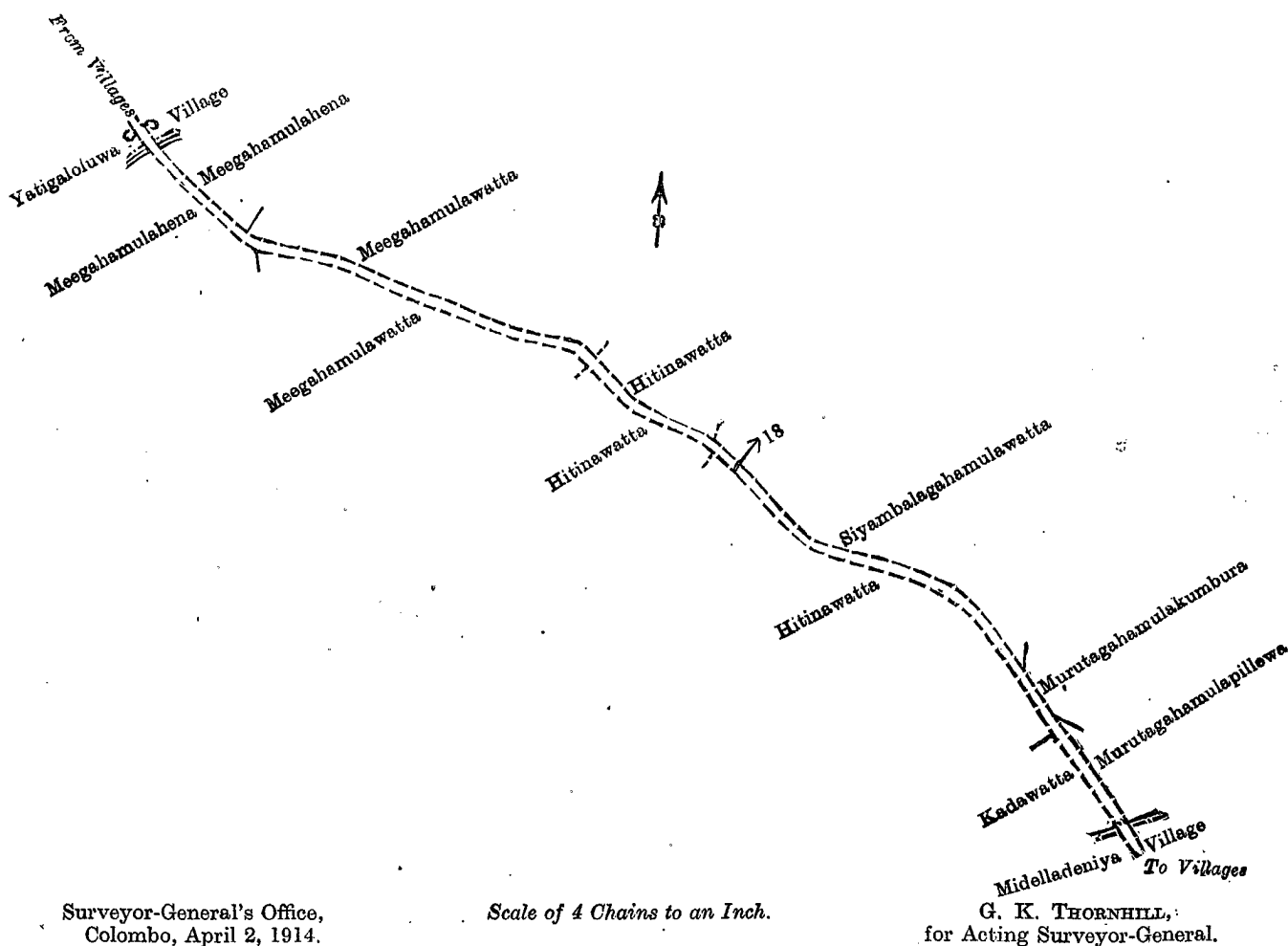
Description of the Lands referred to.

The following lots situated in the village of Halpandeniya, in the Udukaha Korale East of the Dambadeni hatpattu of the Kurunegala District, in the North-Western Province, as described in the annexed diagrams:—

I.—Preliminary plan 427.

Lot.	Name of Land.	Extent, A. R. P.
18	Road	0 2 5

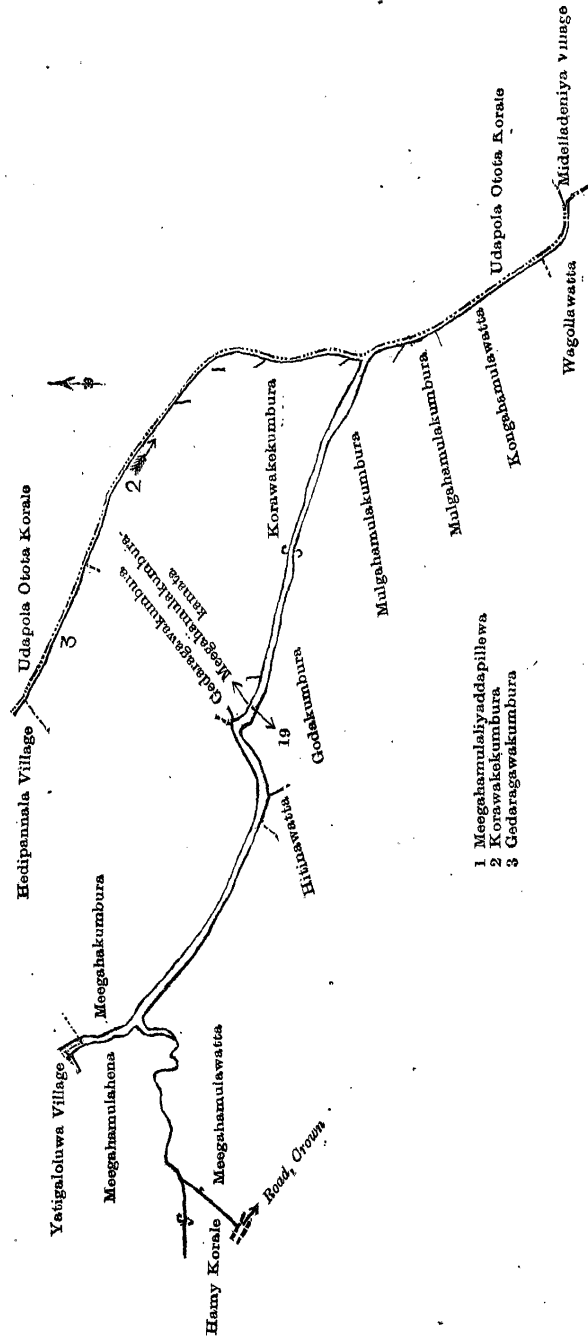
and bounded as follows: on the north by Meegahamulahena claimed by Rajapakse Mudiyansele Bandahamy, Korala, Meegahamulawatta claimed by Bandahamy, Korala, and others, Hitinawatta claimed by Kiri Banda, Siyambalagahamulawatta claimed by Kapuruhamy, *ex*-Korale Arachchi, Murutagahamulakumbura claimed by R. M. Bandahamy, Korala, Murutagahamulapillewa claimed by Kapuruhamy, *ex*-Korale Arachchi, and others; on the east by the village limit of Midelladeniya; on the south by Kadawatta claimed by Kapuruhamy, *ex*-Korale Arachchi, Hitinawatta claimed by R. M. Kapuruhamy, *ex*-Korala, Hitinawatta (private), Meegahamulawatta claimed by R. M. Bandahamy, Korala, and others, Meegahamulahena sold by the Crown; on the west by the village limit of Yatigaloluwa.



II.—Preliminary plan 427.

Lot	Name of Land.	Extent, A. R. P.
19	Ela (ela)	0 2 26

and bounded as follows: on the north by the village limit of Yatigaloluwa, Meegahakumbura claimed by R. M. Bandahamy, Korala, and others, Gedaragawakumbura claimed by Bandahamy, Korala, Meegahamulakumburakamata claimed by Kapuruhamy, *ex*-Korale Arachchi, Korawakekumbura claimed by ditto, Meegahamulaliyaddepillewa claimed by R. M. Kapuruhamy, *ex*-Korale Arachchi, Korawakekumbura claimed by ditto; Gedaragawakumbura claimed by Bandahamy, Korala, the village limit of Hedipannala; on the east by the boundary of Udupola Otota korale, the village limit of Midelladeniya; on the south by Wegollawatta claimed by R. M. Ranmenika, Kongahamulawatta claimed by R. A. Singhoappu, Mulgahamulakumburapillewa claimed by R. M. Ukku Banda, Arachchi, Mulgahamulakumbura claimed by Ukku Banda, Arachchi, Godakumbura claimed by Kapuruhamy, *ex*-Korale Arachchi, Hitinawatta claimed by Kiri Banda; on the west by Meegahamulawatta claimed by Bandahamy, Korala, and others, a road belonging to the Crown, Meegahamulahena claimed by Rajapaksa Mudiyansele Bandahamy, Korala.



Surveyor-General's Office,
Colombo, May 27, 1914.

Scale of 4 Chains to an Inch.

G. K. THORNHILL,
for Acting Surveyor-General.

Kurunegala S. O. 100—1914.

Kurunegala Notice No. 5,275.

Notice under "The Waste Lands Ordinances of 1897, 1899, 1900, and 1903."

TAKE notice that unless within three months from July 24, 1914, the persons, if any, who claim any interest in the lands hereinafter mentioned or in any one or more of such lands or to some interest therein make claim in person or in writing to the said lands or any of them or to some interest therein to N. A. Hampton, Esq., Special Officer appointed under section 28 of "The Waste Lands Ordinances of 1897, 1899, 1900, and 1903," at his office at Fort, Colombo:

Such Special Officer, in pursuance of the powers vested in him by the said Ordinances, will declare by writing under his hand that the said lands or such of them, as to which no claim has been made, are the property of the Crown.

N. A. HAMPTON,
Special Officer.

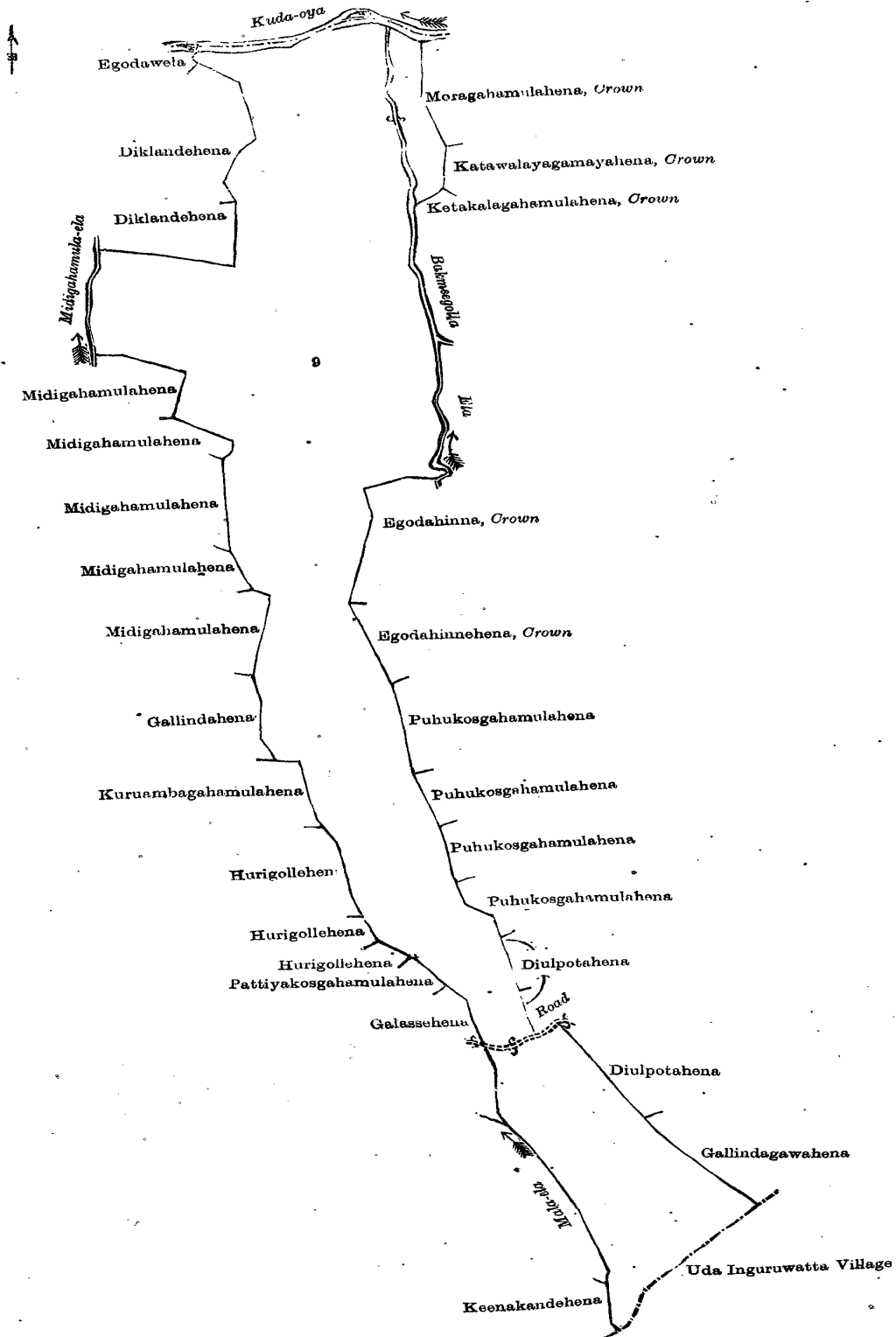
Description of the Lands referred to.

The following lots situated in the village of Palle Inguruwatta, in the Gannawe korale of the Weudawili hatpattu of the Kurunegala District, in the North-Western Province, as described in the annexed diagrams :—

I.—Preliminary plan 1,520.

Lot.	Name of Land.	Extent, A. R. P.
9	Egodahinna and Managolleemukalana . .	66 2 24

and bounded as follows : on the north by Kuda-oya ; on the east by Moragahamulahena claimed by the Crown, Katawalaya-gamayahena claimed by the Crown, Ketakalagahamulahena claimed by the Crown, Bakmigolla-ela, Egodahinna claimed by the Crown, Puhukosgahamulahena sold by the Crown, Diulpotahena sold by the Crown, a road, Diulpotahena sold by the Crown, Gallindagawahena sold by the Crown ; on the south by the village limit of Udainguruwatta ; and on the west by Keenakandehena sold by the Crown, Mala-ela, Galassehena sold by the Crown, Pattiyakosgahamulahena sold by the Crown, Hurigollehena sold by the Crown, Kuruambagahamulahena sold by the Crown, Gallindahena sold by the Crown, Midigahamulahena sold by the Crown, Midigahamula-ela, Diklandehena sold by the Crown, Egodawela claimed by Herat Mudiyañselage Kiri Banda and others.



Surveyor-General's Office,
Colombo, March 26, 1914.

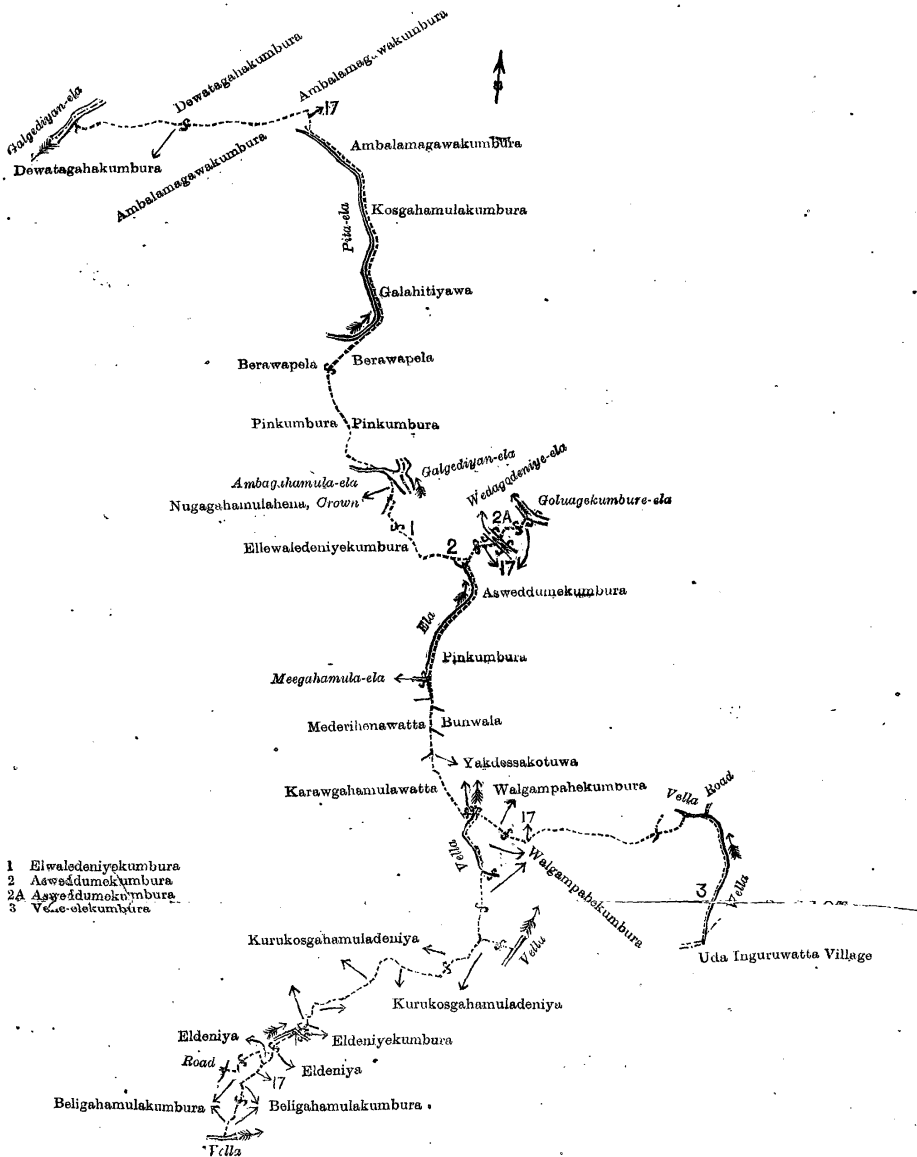
Scale of 16 Chains to an Inch.

G. K. THORNHILL,
for Acting Surveyor-General.

II.—Preliminary plan 1,520.

Lot.	Name of Land.	Extent, A. R. P.
17	Footpath	0 2 29

and bounded as follows : on the north by Dewatagahakumbura claimed by Ekanayaka Mudiyansele Puchi Menika, Ambalamagawakumbura claimed by Heratgedera Mudalihami and others ; on the east by Ambalamagawakumbura claimed by Ekanayaka Mudiyansele Banda and others, Kogahamulakumbura claimed by Ekanayaka Mudiyansele Puchirala, Galahitiyawa claimed by Ekanayaka Mudiyansele Appuhami Arachchi, Berawapela claimed by Ekanayaka Mudiyansele Dingirihami and others, Pinkumbura claimed by Kotawehera pansala, Galgediyan-ela, Elwaledeniye-kumbura claimed by Heratgedera Mudalihami and others, Asweddumekumbura claimed by Ketawelyalagedera Amangira, Wedagodiye-ela, Asweddumekumbura claimed by Ketawelyalagedera Amangira, Golugekumbura-ela, Asweddumekumbura claimed by Ketawelyalagedera Amangira, and others, Pinkumbura claimed by Kotawehera pansala, Bunwala claimed by Ekanayaka Mudiyansele Puchimenika and others, Yakdessakotuwa claimed by Ekanayaka Mudiyansele Puchi Menika and others, Walgampahakumbura claimed by Heratgedera Mudalihami, vella, a road, vella, village limit of Uda Inguruwatta ; on the south by the village limit of Uda Inguruwatta, Walgampahakumbura claimed by Heratgedera Mudalihami, vella, Kurukogahamuladeniya claimed by Ekanayaka Mudiyansele Appuhami Arachchi, Eldeniye-kumbura claimed by Ekanayaka Mudiyansele Puchirala, Eldeniya claimed by Ekanayaka Mudiyansele Puchirala and others, Beligahamulakumbura claimed by Ekanayaka Mudiyansele Appuhami and others, vella ; and on the west by Beligahamulakumbura claimed by Ekanayaka Mudiyansele Appuhami and others, a road, Eldeniya claimed by Ekanayaka Mudiyansele Puchirala and others, Kurukogahamuladeniya claimed by Ekanayaka Mudiyansele Appuhami Arachchi, vella, Karawagahamulawatta claimed by Ekanayaka Mudiyansele Puchi Menika and others, Eldeniya claimed by Ekanayaka Mudiyansele Puchi Menika and others, Meegahamula-ela, an ela, Elwaledeniye-kumbura claimed by Heratgedera Mudalihami and others, Nugagahamulahena claimed by the Crown, Ambagahamulawala-ela, Pinkumbura claimed by Kahawehera pansala, Berawapela claimed by Ekanayaka Mudiyansele Dingirihami and others, Pita-ela, Ambalamagawakumbura claimed by Heratgedera Mudalihami and others. Dewatagahakumbura claimed by Ekanayaka Mudiyansele Puchi Menika, Galgediyan-ela.



- 1 Elwaledeniye-kumbura
- 2 Asweddumekumbura
- 2A Asweddumekumbura
- 3 Vella-ekumbura

Surveyor-General's Office,
Colombo, March 26, 1914.

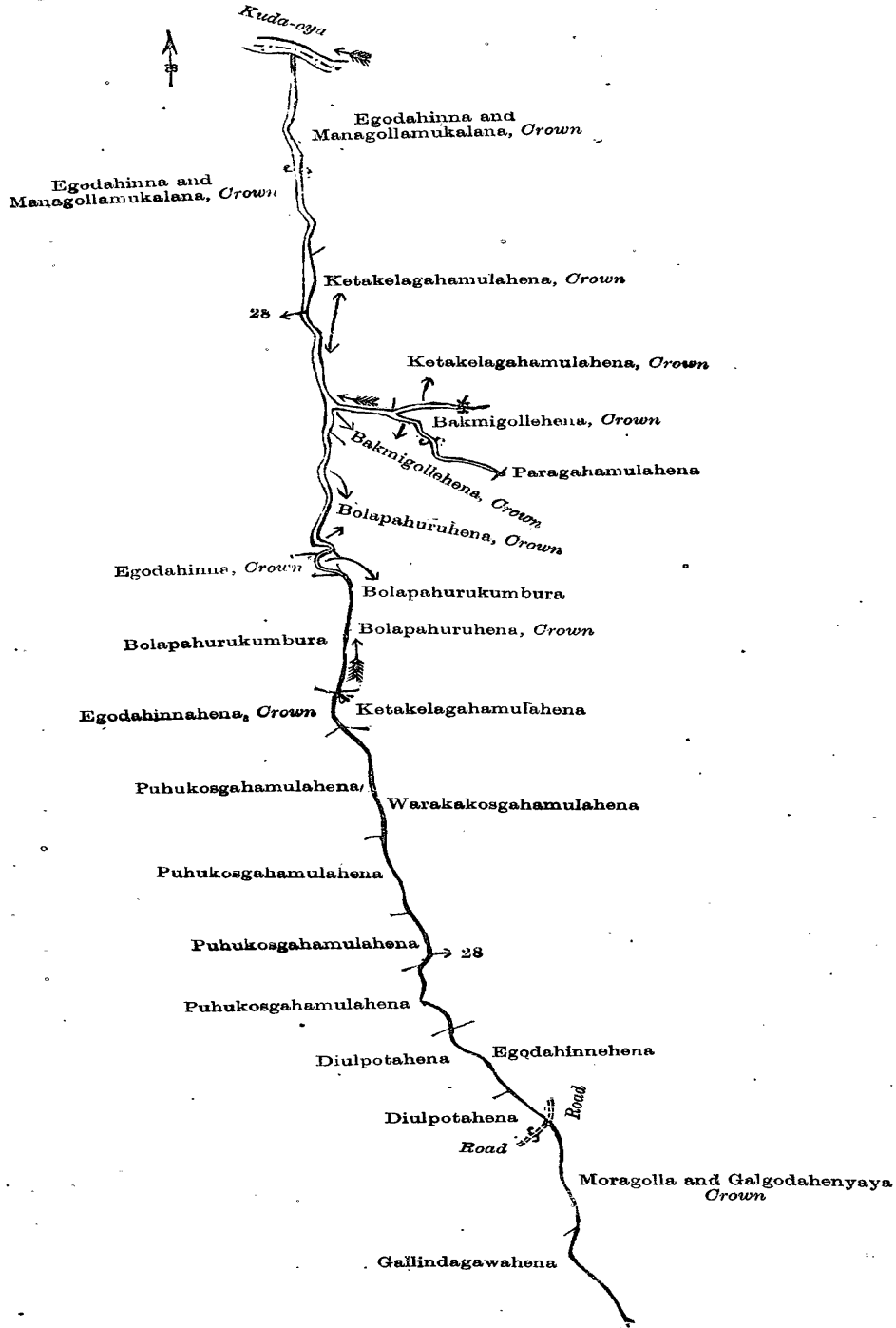
Scale of 8 Chains to an Inch.

G. K. THORNHILL,
for Acting Surveyor-General.

III.—Preliminary plan 1,520.

Lot.	Name of Land.	Extent, A. R. P.
28	Bakmeegolla-ela (stream)	1 1 39

and bounded as follows : on the north by Kuda-oya ; on the east by Egodahinna and Managollamukalana claimed by the Crown, Ketakalagahamulahena claimed by the Crown, Bakmigollehena claimed by the Crown, Paragahamulahena claimed by Ekanayaka Mudiyansele Kawrala and another, Bakmigollehena claimed by the Crown, Bolapahuruhena claimed by the Crown, Bolapahurukumbura claimed by Egodawatte Appuhamy and Punchirala, Bolapahuruhena claimed by the Crown, Ketakelagahamulahena claimed by Abraham Silva and another, Warakakosgahamulahena claimed by the owners of T. P. 162,878, Egodahinnehena sold by the Crown, a road, Moragolla and Galgodahenyaya claimed by the Crown ; on the south by Moragolla and Galgodahenyaya claimed by the Crown, Gallindagawahena sold by the Crown ; and on the west by Diulpotahena sold by the Crown, a road, Diulpotahena sold by the Crown, Puhukosgahamulahena sold by the Crown, Egodahinnahena claimed by the Crown, Bolapahurukumbura claimed by Egodawatta Appuhamy and Punchirala, Egodahinna claimed by the Crown, Egodahinna and Managollamukalana claimed by the Crown.



Surveyor-General's Office,
Colombo, March 26, 1914.

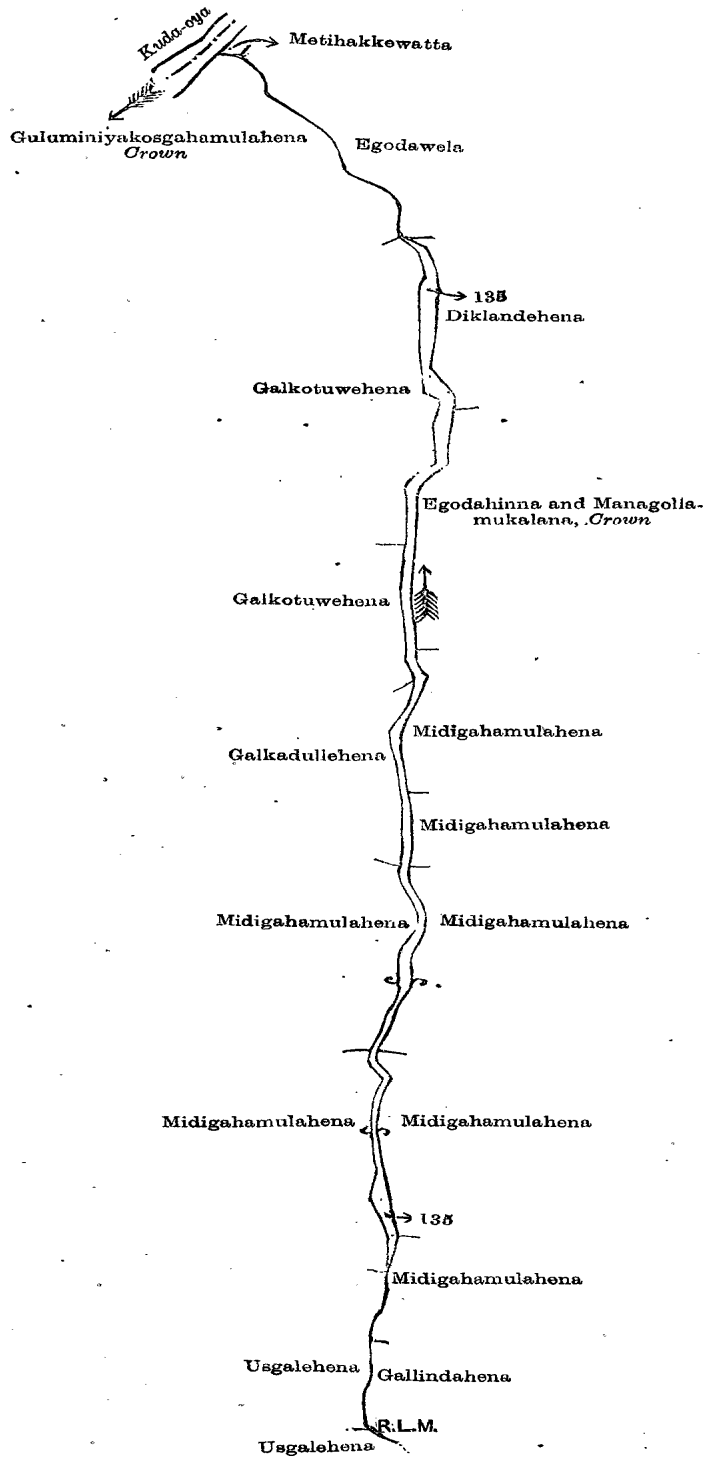
Scale of 8 Chains to an Inch.

G. K. THORNHILL,
for Acting Surveyor-General.

V.—Preliminary plan 1,520.

Lot.	Name of Land.	Extent, A. R. P.
135	Midigahamula-ela (stream)	0 3 4

and bounded as follows: on the north by Metihakkewatta claimed by Herat Mudiyansele Kiri Banda Arachchi and others, Egodawela claimed by Herat Mudiyansele Kiri Banda and others; on the east by Diklandehena sold by the Crown, Egodahinna and Managollamukalana claimed by the Crown, Midigahamulahena sold by the Crown, Gallindahena sold by the Crown; on the south by Usgalehena sold by the Crown; and on the west by Usgalehena sold by the Crown, Midigahamulahena sold by the Crown, Galkadullehena sold by the Crown, Galkotuwehena sold by the Crown, Galkotuwehena claimed by Ekanayaka Mudiyansele Siyatu and another, Guluminiyakosgahamulahena claimed by the Crown, Kuda-oya.



Scale of 4 Chains to an Inch.

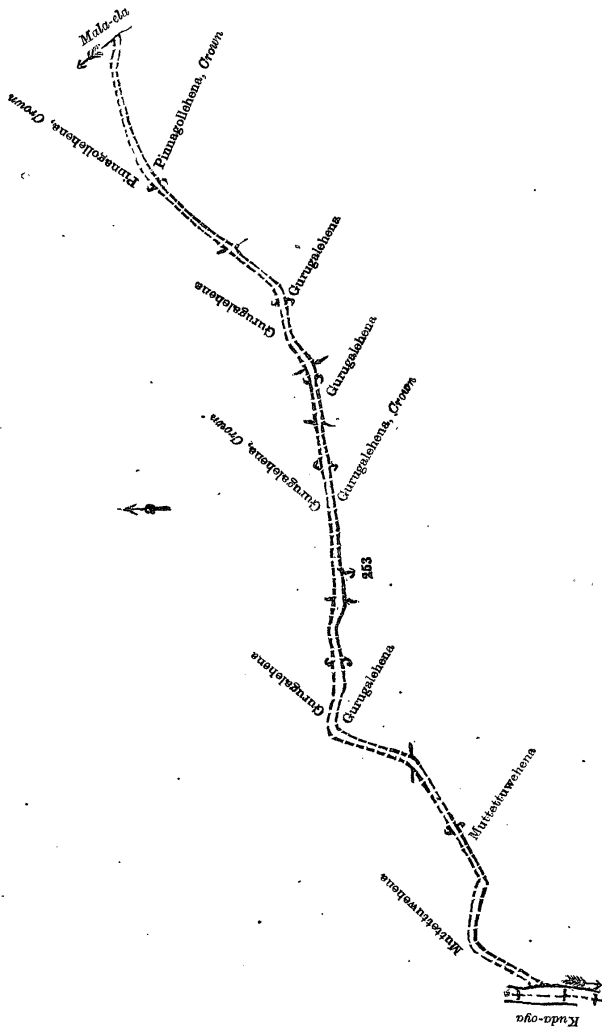
Surveyor-General's Office,
Colombo, March 26, 1914.

G. K. THORNHILL,
for Acting Surveyor-General.
D 5

VI.—Preliminary plan 1,520.

Lot.	Name of Land.	Extent, A. R. P.
253	Gansabhawa road	0 3 12

and bounded as follows : on the north by Muttettuwehena sold by the Crown, Gurugalahena claimed by Suduhakuruyalagedera Kira and another, Gurugalahena claimed by the Crown, Gurugalahena sold by the Crown, Pinnagollehena claimed by the Crown; on the east by Mala-ela; on the south by Pinnagollehena claimed by the Crown, Gurugalahena sold by the Crown, Gurugalahena claimed by the Crown, Gurugalahena claimed by Suduhakuruyalagedera Kiri Wattuwa, Muttettuwehena sold by the Crown; and on the west by Kuda-oya.



Surveyor-General's Office,
Colombo, March 28, 1914.

Scale of 4 Chains to an Inch.

G. K. THORNHILL,
for Acting Surveyor-General.

VII.—Preliminary plan 1,520.

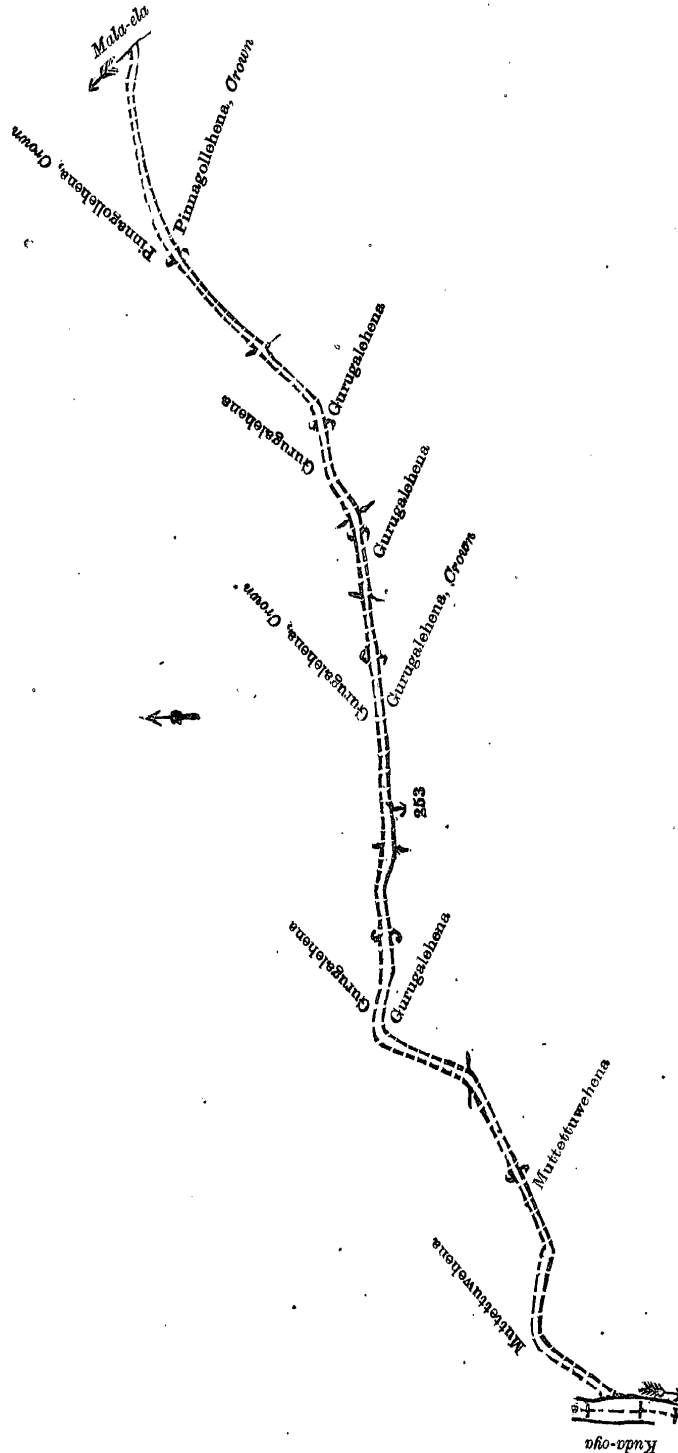
Lot.	Name of Land.	Extent, A. R. P.
248	Kirindigolla-ela (stream)	0 1 37

and bounded as follows : on the north by Keenakandahena sold by the Crown, Meegahamulahena claimed by the Crown, Kirindigollemmukalana claimed by the Crown, Unakandarahena sold by the Crown; on the east by Mala-ela; on the south by the village limit of Uda Inguruwatta, boundary of the Province of Sabaragamuwa; and on the west by Kuda-oya.

VI.—Preliminary plan 1,520.

Lot.	Name of Land.	Extent, A. R. P.
253	Gansabhawa road	0 3 12

and bounded as follows : on the north by Muttettuwehena sold by the Crown, Gurugalahena claimed by Suduhakuruyalagedera Kira and another, Gurugalahena claimed by the Crown, Gurugalahena sold by the Crown, Pinnagollehena claimed by the Crown; on the east by Mala-ela ; on the south by Pinnagollehena claimed by the Crown, Gurugalahena sold by the Crown, Gurugalahena claimed by the Crown, Gurugalahena claimed by Suduhakuruyalagedera Kiri Wattuwa, Muttettuwehena sold by the Crown ; and on the west by Kuda-oya.



Scale of 4 Chains to an Inch.

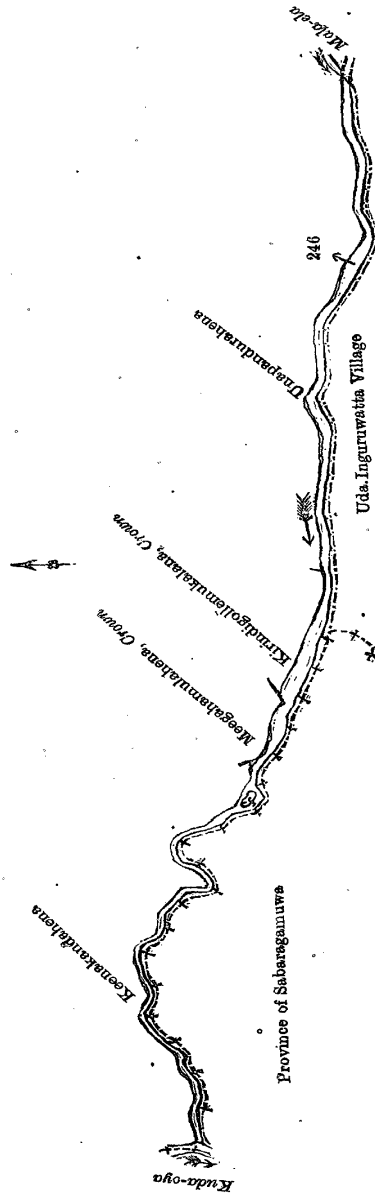
Surveyor-General's Office,
Colombo, March 26, 1914.

G. K. THORNHILL,
for Acting Surveyor-General.

VII.—Preliminary plan 1,520.

Lot.	Name of Land.	Extent, A. R. P.
246	Kirindigolla-ela (stream)	0 1 37

and bounded as follows : on the north by Keenakandahena sold by the Crown, Meegahamulahena claimed by the Crown, Kirindigollenukalana claimed by the Crown, Pinnagollehena sold by the Crown; on the east by Mala-ela ; on the south by Muttettuwehena sold by the Crown ; and on the west by Kuda-oya.



Scale of 4 Chains to an Inch.

Surveyor-General's Office,
Colombo, March 26, 1914.

G. K. THORNHILL,
for Acting Surveyor-General.

VIII.—Preliminary plan 1,520.

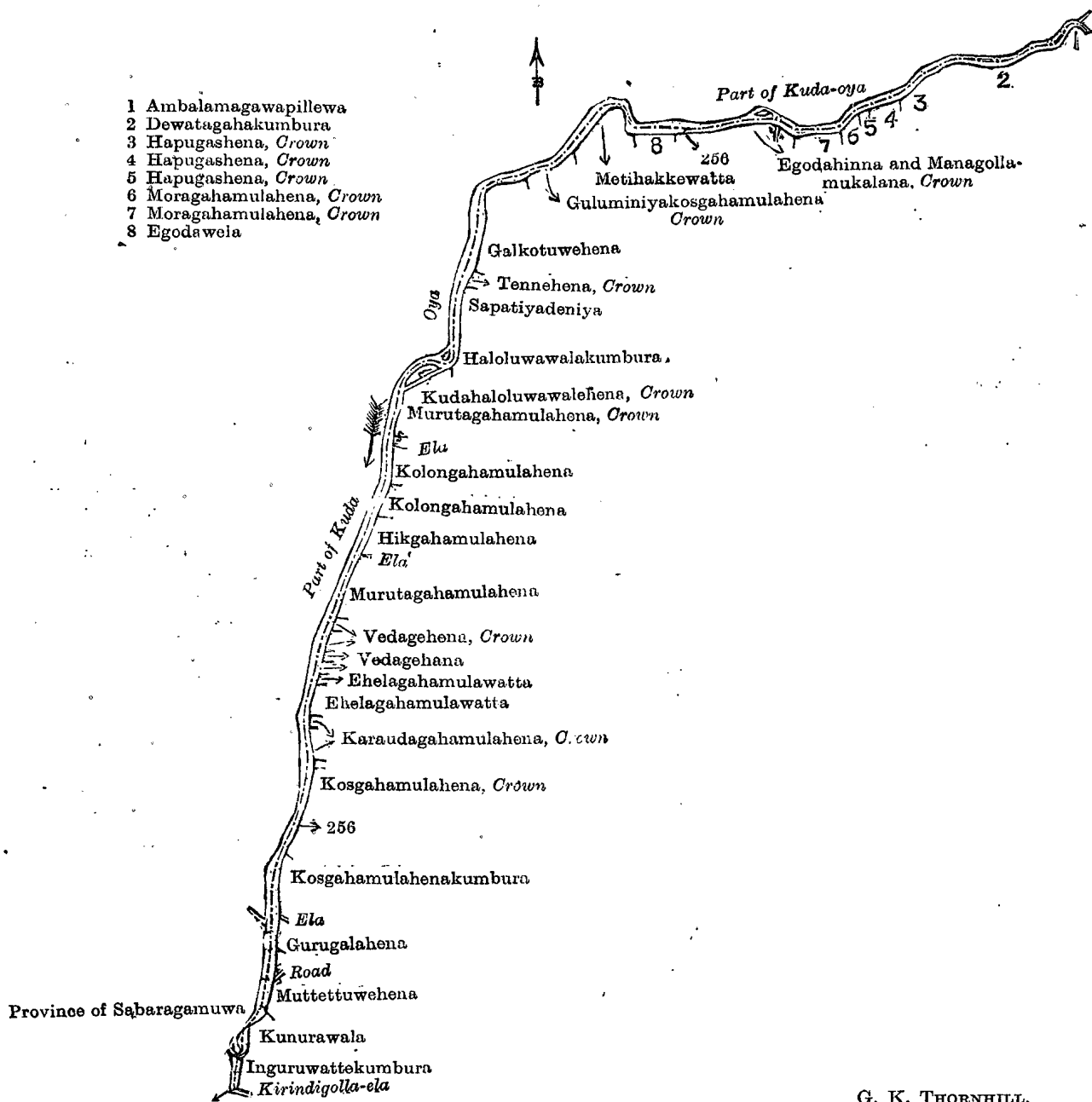
Lot.	Name of Land.	Extent, A. R. P.
213	Galassehene-ela, Bogahamula-ela (streams)	2 0 12

and bounded as follows : on the north by Siyambalagahamulahena sold by the Crown, Bogahamulalenemukalana claimed by the Crown, Bogahamulahena sold by the Crown, Bogahamulamukalana claimed by the Crown, Bogahamulalenewatta claimed by Veravellayalagedera Malhonda, Bogahamulahena claimed by Carolis de Silva Gurusingha, Deniyagawahena sold by the Crown, Bogahamulahena sold by the Crown, Deniyagawahena sold by the Crown, Ethgalehena claimed by Veravellayalage Malhonda, Bogahamulalenewatta claimed by Veravellalagedera Malhonda and others, Bogahamulamukalana claimed by the Crown, Ethgalehena claimed by Veravellayalage Malhonda, Gonagaladeniya claimed by Ekanayaka Mudiyanseleage Kiri Banda, Puswelamulehena sold by the Crown, Kahatagalehena sold by the Crown, Gallindehena sold by the Crown, Hurigollehena sold by the Crown, Kandedeniypillewa sold by the Crown, Kandedeniyeekumbura claimed by Ekanayaka Mudiyanseleage Punchirala, Puswelamulahena sold by the Crown, Kandedeniyeekumbura claimed by Ekanayaka Mudiyanseleage Dingirihamy and others, Pattiyekosgahamulahena sold by the Crown, Galassehena sold by the Crown, Keenakandehena sold by the Crown ; on the east by Egodahinna and Managollamukalana claimed by the Crown ; on the south by Keenakandehena sold by the Crown, Karagahahena sold by the Crown, Galassehena sold by the Crown, Hapugahamulagodellewatta claimed by Ekanayaka Mudiyanseleage Ukku Banda and others, Karagahahena sold by the Crown, a road, Pinnagollehena claimed by the Crown, Gurugalahena sold by the Crown, Gurugalahena claimed by the Crown, Gurugalahena claimed by Suduhakursyalagedera Kira and another ; and on the west by Kuda-oya, Kosgahamulalenekumbura claimed by Walimudewayalagedera Kaluwa and others, Kosgahamulahena claimed by the Crown, Bogahamulamukalana claimed by the Crown, Bogahamulahena sold by the Crown.

IX.—Preliminary plan 1,520.

Lot.	Name of Land.	Extent, A. R. P.
256	Kuda-oya (part)	4 3 14

and bounded as follows: on the north by part of Kuda-oya; on the east by Ambalamagawapillewa claimed by Godawitagedera Kawrala, Dewatagahakumbura claimed by Ekanayaka Mudiyansele Punci Menika, Hapugashena claimed by the Crown, Moragahamulahena claimed by the Crown, dola, Egodahinna and Managollamukalana belonging to Crown, Egodawela claimed by Herat Mudiyansele Kiri Banda Arachchi and others, Metihakkewatta claimed by Herat Mudiyansele Kiri Banda Arachchi and others, Guluminiyakosgahamulahena claimed by the Crown, Galkatuwehena claimed by Ekanayaka Mudiyansele Siyatu and another, Tennehena claimed by the Crown, Sapatiyadeniya claimed by Dombagahagederayalage Malhonda and another, Haloluwalakumbura claimed by Dombagahagederayalage Malhonda and another, Kudahaloluwalahena claimed by the Crown, Murutagahamulahena claimed by the Crown, an ela, Kolongahamulahena claimed by Ekanayaka Mudiyansele Banda and others, Kolongahamulahena sold by the Crown, Higgahamulahena sold by the Crown, an ela, Murutagahamulahena sold by the Crown, Vedagehena claimed by the Crown, Vedagehena sold by the Crown, Ehelagahamulawatta sold by the Crown, Karandagahamulahena claimed by the Crown, Kosgahamulahena claimed by the Crown, Kosgahamulakenakumbura claimed by Walimuladewayalaigedara Kaluwa and others, an ela, Gurugalahena claimed by Suduhakuruyalagedera Kira and ditto Menika, a road, Muttettuwehena sold by the Crown, Kunurawala claimed by Diyagarachchige James, Inguruwattakumbura claimed by Gabbala Kira Dewaya, Kirindigolla-ela; on the south by the boundary of the Province of Sabaragamuwa; and on the west by part of Kuda-oya.



G. K. THORNHILL,
for Acting Surveyor-General.

Scale of 16 Chains to an Inch

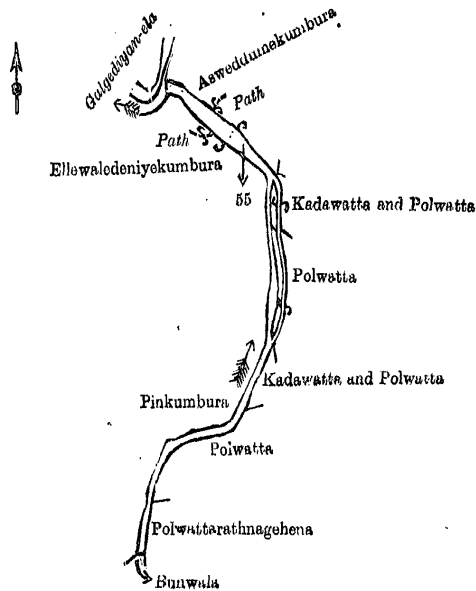
Surveyor-General's Office,
Colombo, March 26, 1914.

Extent, A. R. P.
0 0 24

Lot.	Name of Land.
55	Wedagodadeniye-ela (stream)

X.—Preliminary plan by Ekanayaka Mudiyansele Punci Menika; on the east by the village limit of Uda Inguruwatta; and on the west by the boundary of the Province of Sabaragamuwa; and on the north and south by the boundary of the Province of Sabaragamuwa; and on the west by part of Kuda-oya.

and bounded as follows: on the north by Asweddumekumbura claimed by Ketawelayalagedera Amangira and others; on the east by Kadawatta and Polwatta claimed by Ekanayaka Mudiyansele Appuhami, Polwatta claimed by Ketawelayalagedera Amangira, Kadawatta and Polwatta claimed by Ekanayaka Mudiyansele Appuhami, Polwatta claimed by Ekanayaka Mudiyansele Ukku Banda and another, Polwattaratnaghehena claimed by Heratgedera Dingiri Banda; on the south by Bunwala claimed by Ekanayaka Mudiyansele Puchi Menika and another; and on the west by Pinkumbura claimed by Kotawehera Pansala, Ellovaladeniyekumbura claimed by Heratgedera Mudalihamy and others, Galgediyan-ela.



Surveyor-General's Office,
Colombo, March 26, 1914.

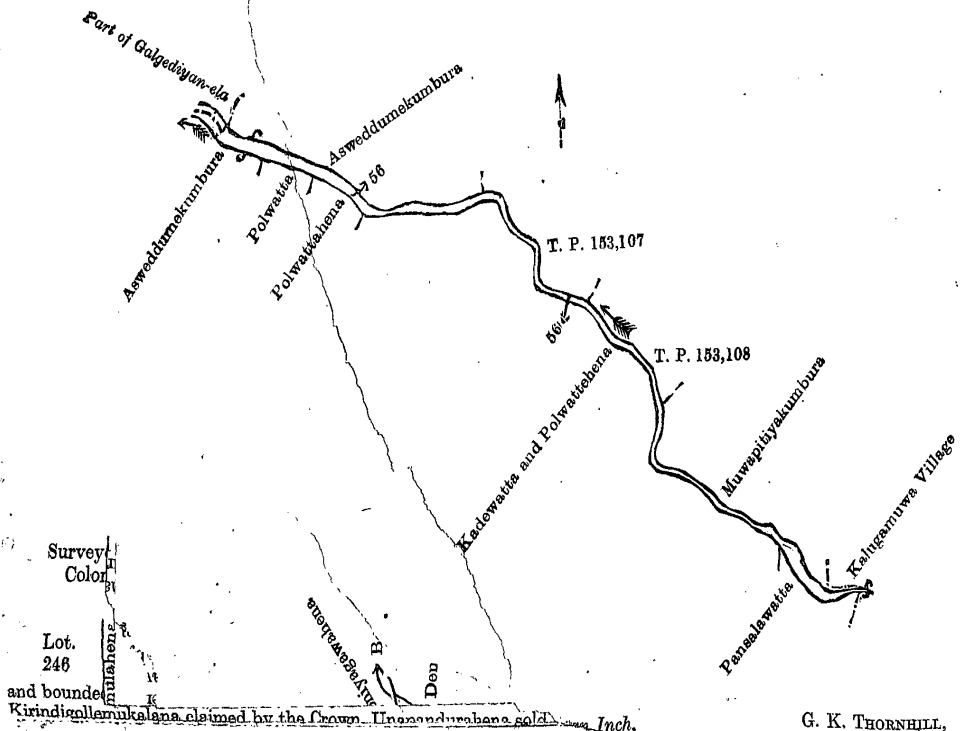
Scale of 4 Chains to an Inch.

G. K. THORNHILL,
for Acting Surveyor-General.

XI.—Preliminary plan 1,520.

Lot.	Name of Land.	Extent, A. R. P.
56	Goluwagekumbura-ela (stream)	0 1 28

and bounded as follows: on the north by Asweddumekumbura claimed by Ketawelayalagedera Amangira and others; on the east by T. P. 153,107, T. P. 153,108, Muwapitiyakumbura claimed by Lapayalagedera Salindu and others, village limit of Kalugamuwa; on the south by Pansalawatta claimed by Kotawehera pansala; and on the west by Kadawatta and Polwattahena claimed by Ekanayaka Mudiyansele Appuhami, Polwattahena sold by the Crown, Polwatta claimed by Ketawelayalagedera Amangira and others, Asweddumekumbura claimed by Ketawelayalagedera Amangira and others, and part of Galgediyan-ela.

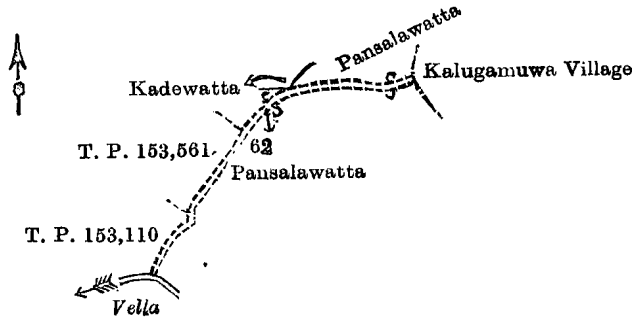


G. K. THORNHILL,
for Acting Surveyor-General.

XII.—Preliminary plan 1,520.

Lot.	Name of Land.	Extent, A. R. P.
62	Gansabhawa road	0 0 20

and bounded as follows : on the north by Pansalawatta claimed by Kotawehera pansala ; on the east by the village limit of Kalugamuwa, Pansalawatta claimed by Kotawehera pansala ; on the south by a vella ; and on the west by T. P. 153,110, T. P. 153,561, Kadewatta claimed by Ekanayaka Mudiyansele Appuhamy.



Scale of 4 Chains to an Inch.

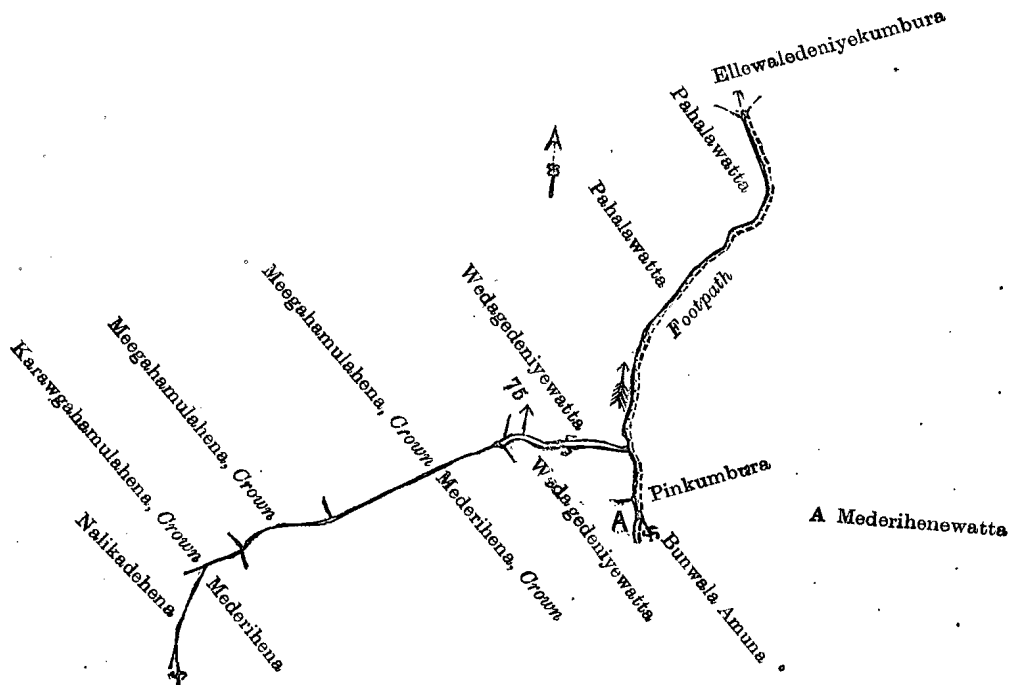
Surveyor-General's Office,
Colombo, March 26, 1914.

G. K. THORNHILL,
for Acting Surveyor-General.

XIII.—Preliminary plan 1,520.

Lot.	Name of Land.	Extent, A. R. P.
75	Meegahamula-ela (stream)	0 0 37

and bounded as follows : on the north by Wedagedeniyawatta claimed by Heratgedera Dingiri Banda, Pahalawatta claimed by Ekanayaka Mudiyansele Tikiri Banda, Pahalawatta claimed by Heratgedera Dingiri Banda, Ellewaledeniyekumbura claimed by Heratgedera Mudalihamy and others ; on the east by a footpath, Pinkumbura claimed by Kotawehera pansala, Bunwala-amuna claimed by E. M. Puchi Menika and another ; on the south by Mederihewatta claimed by Ekanayaka Mudiyansele Puchi Menika, Wedagedeniyawatta claimed by Heratgedera Dingiri Banda, Mederihena claimed by the Crown, Mederihena sold by the Crown ; and on the west by Nalikedehena sold by the Crown, Karawgahamulahena belonging to Crown, Meegahamulahena claimed by the Crown.



Scale of 4 Chains to an Inch.

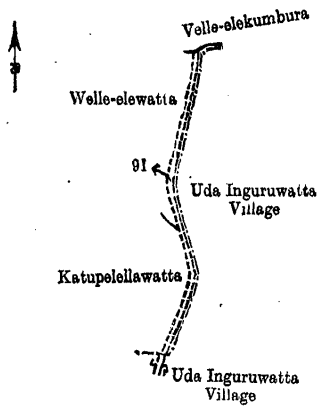
Surveyor-General's Office,
Colombo, March 26, 1914.

G. K. THORNHILL,
for Acting Surveyor-General.

XIV.—Preliminary plan 1,520.

Lot.	Name of Land.	Extent, A. R. P.
91	Gansabhawa road	0 0 24

and bounded as follows : on the north by Vellelekumbura claimed by Ekanayaka Mudiyansele Puchi Menika ; on the east by the village limit of Uda Inguruwatta ; on the south by the village limit of Uda Inguruwatta ; and on the west by Katupelellawatta sold by the Crown, Welle-elewatta claimed by Ekanayaka Mudiyansele Banda and others.



Scale of 4 Chains to an Inch.

Surveyor-General's Office,
Colombo, March 26, 1914.

G. K. THORNHILL,
for Acting Surveyor-General.

XV.—Preliminary plan 1,520.

Lot.	Name of Land.	Extent, A. R. P.
94	Gansabhawa road	0 0 24

and bounded as follows : on the north by Amukotuwewatta claimed by Nekatgedera Mudalihamy ; on the east by Katupelellawatta claimed by the Crown, Katupelellawatta sold by the Crown ; on the south by the village limit of Uda Inguruwatta ; and on the west by Katupelellehena claimed by R. Ran Menika and another, Katupelellehena sold by the Crown, Katupelellewatta claimed by the Crown, Amukotuwewatta claimed by Nekatgedera Mudalihamy, a vella.



Scale of 4 Chains to an Inch.

Surveyor-General's Office,
Colombo, March 26, 1914.

G. K. THORNHILL,
for Acting Surveyor-General.

XVI.—Preliminary plan 1,520.

Lot.	Name of Land.	Extent, A. R. P.
100	Kahagalamukalana	7 1 22

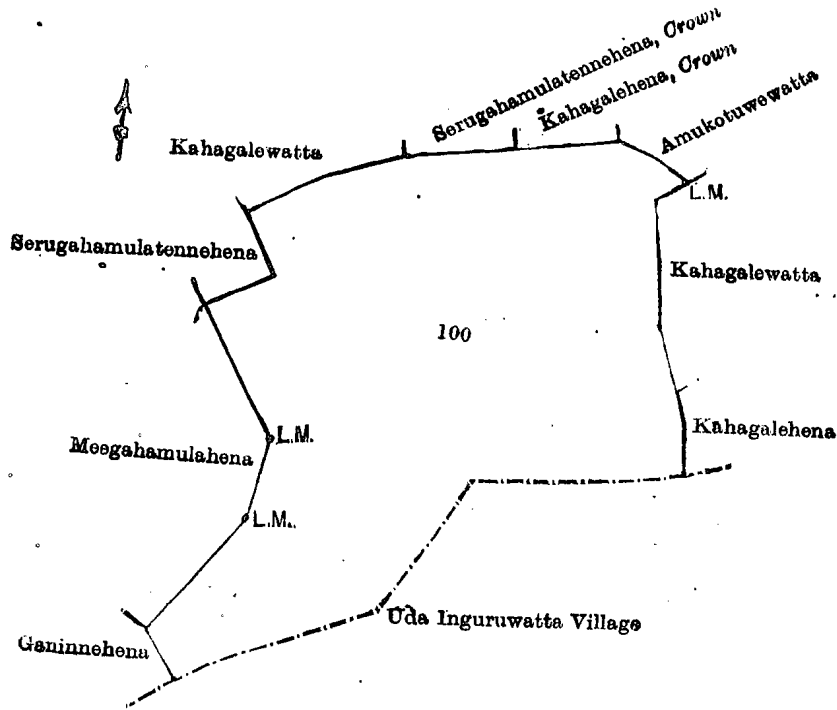
and bounded as follows : on the north by Kahagalewatta sold by the Crown, Serugahamulatennehena claimed by the Crown, Kahagalehena claimed by the Crown, Amukotuwewatta claimed by Ekanayaka Mudiyanse Ukku Banda ; on the east by Kahagalewatta sold by the Crown, Kahagalehena sold by the Crown ; on the south by the village limit of Uda Inguruwatta ; and on the west by Gamimehena sold by the Crown, Meegahamulahena sold by the Crown, Serugahamulatennehena sold by the Crown, Kahagalewatta sold by the Crown.

[For Diagram see page 907.]

XVII.—Preliminary plan 1,520.

Lot.	Name of Land.	Extent, A. R. P.
116	Footpath	0 0 28

and bounded as follows : on the north by Ketakelagahamulahena claimed by Abraham Silva and another, Siyambalagahamulahena claimed by Abraham Silva and another ; on the east by Siyambalagahamulahena claimed by Abraham Silva and another, Wagollewatta claimed by Heratgedera Punchi Kiri Banda, Wagollawattchena claimed by Ekanayaka Mudiyanse Udiyanse and others, Gederawatta claimed by Ekanayaka Mudiyanse Udiyanse ; on the south by

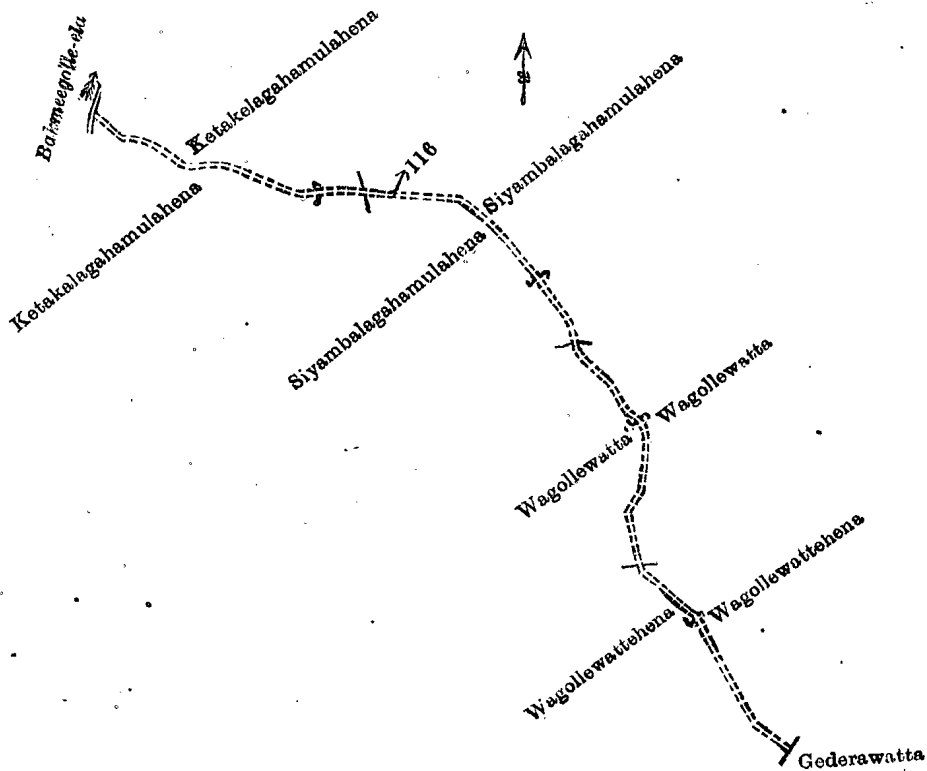


Scale of 4 Chains to an Inch.

Surveyor-General's Office,
Colombo, March 26, 1914.

G. K. THORNHILL,
for Acting Surveyor-General.

Wagollawattehena claimed by Ekanayaka Mudiyanseage Mudiyanse and others, Wagollewatta claimed by Heratgedora Punchi Kiri Banda; and on the west by Siyambalagahamulahena claimed by Abraham Silva and another, Ketakalagahamulahena claimed by Abraham Silva and another, Bakmeegolle-ela.



Scale of 4 Chains to an Inch.

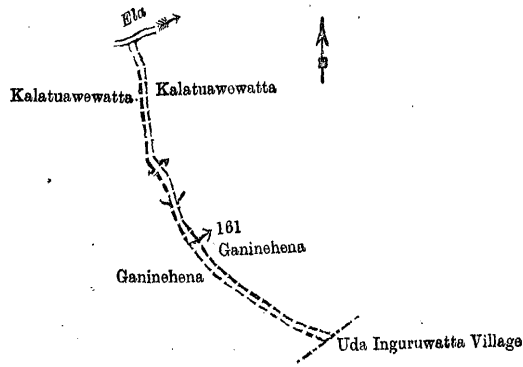
Surveyor-General's Office,
Colombo, March 26, 1914.

G. K. THORNHILL,
for Acting Surveyor-General.

XVIII.—Preliminary plan 1,520.

Lot.	Name of Land.	Extent, A. R. P.
161	Gansabhawa road	0 0 29

and bounded as follows : on the north by an ela ; on the east by Kalatuawewatta claimed by Ekanayaka Mudiyansele Punchirala, Ganimehena sold by the Crown ; on the south by the village limit of Uda Inguruwatta ; and on the west by Ganimehena sold by the Crown, Kalatuawewatta claimed by Ekanayaka Mudiyansele Punchirala.



Scale of 4 Chains to an Inch.

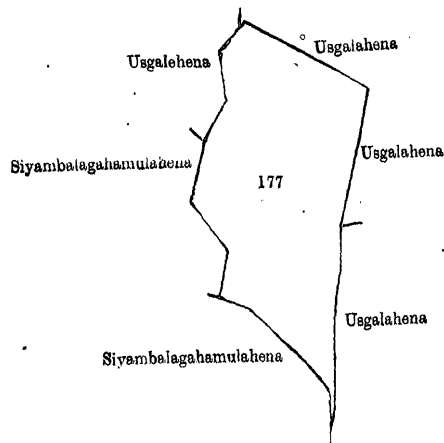
Surveyor-General's Office,
Colombo, March 26, 1914.

G. K. THORNHILL,
for Acting Surveyor-General.

XIX.—Preliminary plan 1,520.

Lot.	Name of Land.	Extent, A. R. P.
177	Siyambalagahamulahena	2 2 37

and bounded as follows : on the north by Usgalahena sold by the Crown ; on the east by Usgalahena sold by the Crown ; on the south by Siyambalagahamulahena sold by the Crown ; and on the west by Siyambalagahamulahena sold by the Crown, Usgalahena sold by the Crown.



Scale of 4 Chains to an Inch.

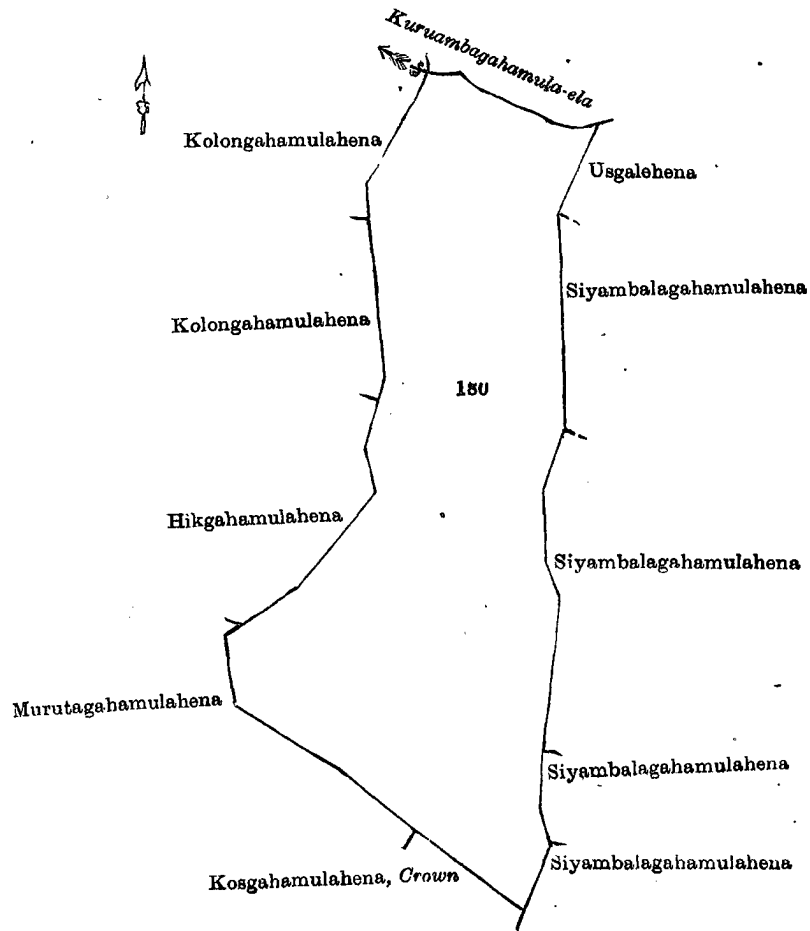
Surveyor-General's Office,
Colombo, March 26, 1914.

G. K. THORNHILL,
for Acting Surveyor-General.

XX.—Preliminary plan 1,520.

Lot.	Name of Land.	Extent, A. R. P.
180	Paththonduwemukalana	7 1 26

and bounded as follows : on the north by Kuruambagahamula-ela ; on the east by Usgalahena sold by the Crown, Siyambalagahamulahena sold by the Crown ; on the south by Kogahamulahena claimed by the Crown, Murutagahamulahena sold by the Crown ; and on the west by Murutagahamulahena sold by the Crown, Hikgahamulahena sold by the Crown, Kolongahamulahena sold by the Crown, Kolongahamulahena claimed by Ekanayaka Mudiyansele Banda and another.



Scale of 4 Chains to an Inch.

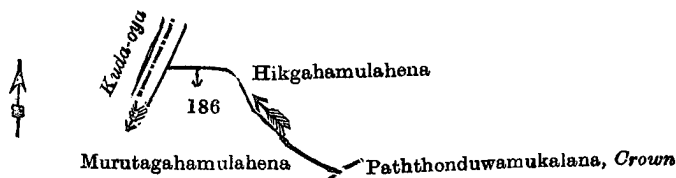
Surveyor-General's Office,
Colombo, March 26, 1914.

G. K. THORNHILL,
for Acting Surveyor-General.

XXI.—Preliminary plan 1,520.

Lot.	Name of Land.	Extent A. R. P.
186	Mala-ela (stream)	0 0 8

and bounded as follows : on the north by Higgahamulahena sold by the Crown ; on the east by Higgahamulahena sold by the Crown, Paththonduwamukalana claimed by the Crown ; on the south by Murutagahamulahena sold by the Crown ; and on the west by Kuda-oya.



Scale of 4 Chains to an Inch.

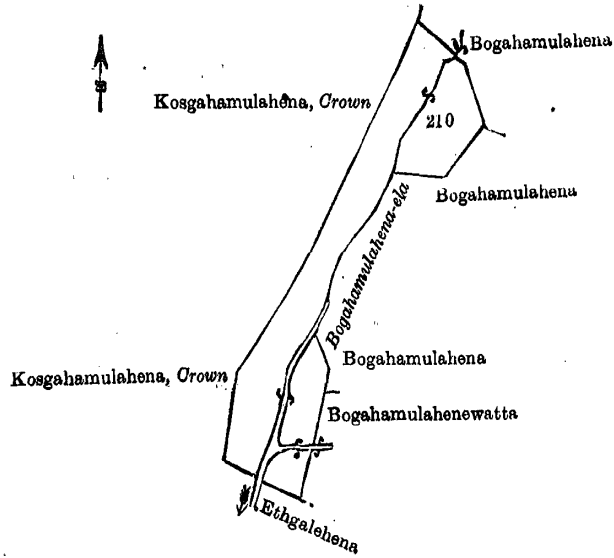
Surveyor-General's Office,
Colombo, March 26, 1914.

G. K. THORNHILL,
for Acting Surveyor-General.

XXII.—Preliminary plan 1,520.

Lot.	Name of Land.	Extent, A. R. P.
210	Bogahamulamukalana	1 2 31

and bounded as follows : on the north by Bogahamulahena sold by the Crown ; on the east by Bogahamulahena claimed by Carolis de Silva Gurusinha, Bogahamulahena-ela, Bogahamulahena claimed by Carolis de Silva Gurusinha, Bogahamulahenewatta claimed by Veravellayalagedera Malhonda ; on the south by Ethgalehena claimed by Veravellayalage Malhonda of Parape ; and on the west by Kosgahamulahena claimed by the Crown, Kosgahamulahena belonging to Crown.



Scale of 4 Chains to an Inch.

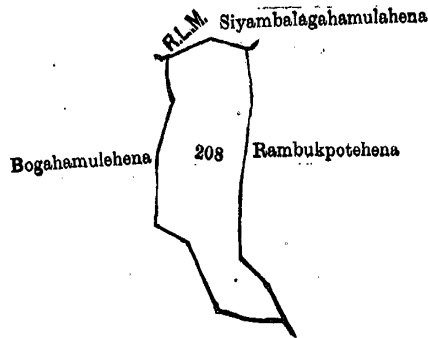
Surveyor-General's Office,
Colombo, March 26, 1914.

G. K. THORNHILL,
for Acting Surveyor-General.

XXIII.—Preliminary plan 1,520.

Lot.	Name of Land.	Extent, A. R. P.
208	.. Bogahamulahenemukalana 1 0 19

and bounded as follows : on the north by Siyambalagahamulahena sold by the Crown ; on the east by Rambukpotehena ; sold by the Crown ; on the south and west by Bogahamulahena sold by the Crown.



Scale of 4 Chains to an Inch.

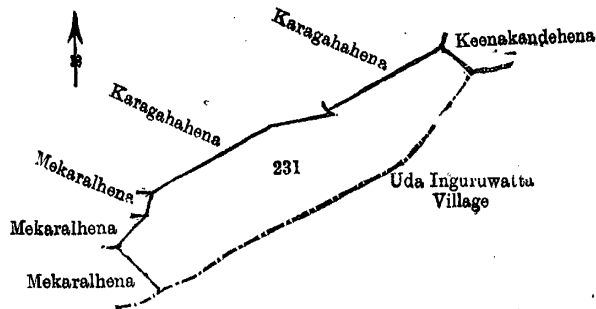
Surveyor-General's Office,
Colombo, March 26, 1914.

G. K. THORNHILL,
for Acting Surveyor-General.

XXIV.—Preliminary plan 1,520.

Lot.	Name of Land.	Extent, A. R. P.
231	.. Kudumiriyamukalana 1 2 31

and bounded as follows : on the north by Mekaralhena sold by the Crown, Karagahahena sold by the Crown ; on the east by Keenakandehena sold by the Crown ; on the south by the village limit of Uda Inguruwatta ; and on the west by Mekaralhena sold by the Crown.



Scale of 4 Chains to an Inch.

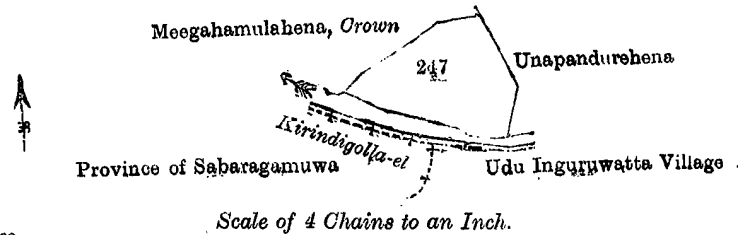
Surveyor-General's Office,
Colombo, March 26, 1914.

G. K. THORNHILL,
for Acting Surveyor-General.

XXV.—Preliminary plan 1,520.

Lot.	Name of Land.	Extent, A. R. P.
247	Kirindigollemukalana	0 2 16

and bounded as follows: on the north by Meegahamulahena claimed by the Crown; on the east by Unapandurehena sold by the Crown; on the south by Kirindigolla-ela (village limit of Uda Inguruwatta), boundary of the Province of Sabaragamuwa; and on the west by Meegahamulahena claimed by the Crown.



Scale of 4 Chains to an Inch.

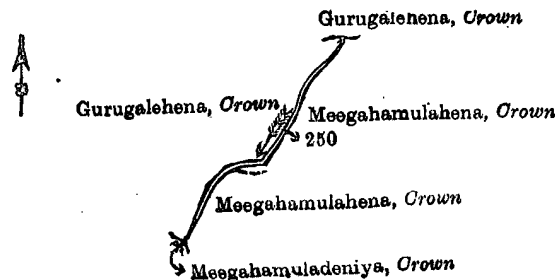
Surveyor-General's Office,
Colombo, March 26, 1914.

G. K. THORNHILL,
for Acting Surveyor-General.

XXVI.—Preliminary plan 1,520.

Lot.	Name of Land.	Extent, A. R. P.
250	Meegahamula-ela	0 0 8

and bounded as follows: on the north by Gurugalehena claimed by the Crown; on the east by Meegahamulahena claimed by the Crown, Meegahamuladeniya claimed by the Crown; on the south by Meegahamuladeniya claimed by the Crown; and on the west by Gurugalehena claimed by the Crown.



Scale of 4 Chains to an Inch.

Surveyor-General's Office,
Colombo, March 26, 1914.

G. K. THORNHILL,
for Acting Surveyor-General.

XXVII.—Preliminary plan 1,520.

Lot.	Name of Land.	Extent, A. R. P.
42	Pita-ela (stream)	0 2 22

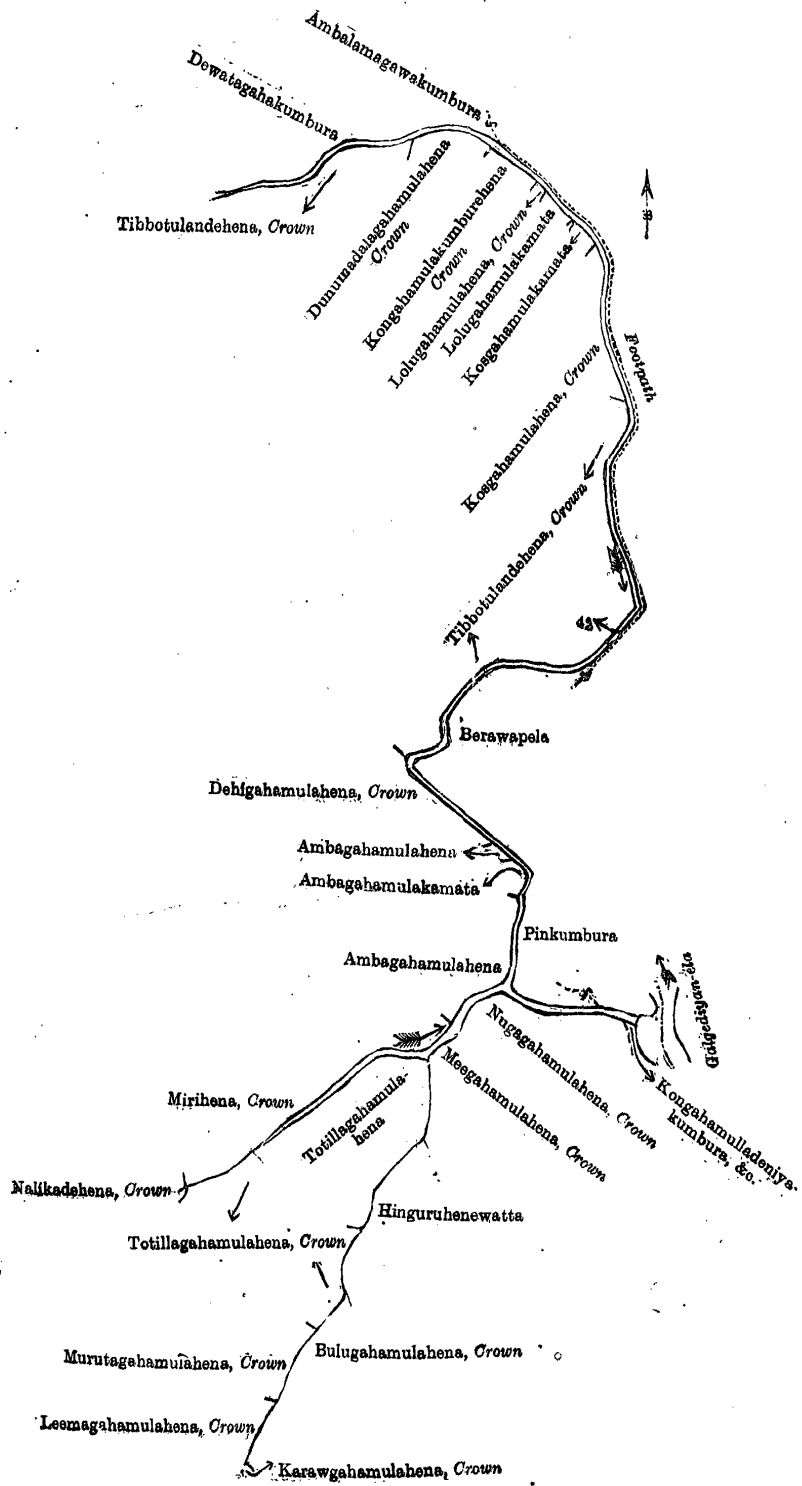
and bounded as follows: on the north by Dewatagahakumbura claimed by Ekanayaka Mudiyansele Punchi Menika, Ambalamagawakumbura claimed by Heratgedera Mudalihamy and others, a footpath; on the east by a footpath, Berawapela claimed by Ekanayaka Mudiyansele Dingirihamy and others, Pinkumbura claimed by Kotawehera pansala; on the south by Galgediyan-ela, Kongahamulladeniyakumbura, &c., claimed by Herat Mudiyansele Kiri Banda and others, Nugagahamulahena claimed by the Crown, Meegahamulahena claimed by the Crown, Hinguruhene-watta sold by the Crown, Bulugahamulahena claimed by the Crown, Karawgahamulahena claimed by the Crown, Leemagahamulahena claimed by the Crown, Murutagahamulahena claimed by the Crown, Totillagahamulahena claimed by the Crown, Totillagahamulahena sold by the Crown, Totillagahamulahena claimed by the Crown, Nalikadehena claimed by the Crown; and on the west by Mirihena claimed by the Crown, Ambagahamulahena sold by the Crown, Ambagahamulakamata claimed by Ekanayaka Mudiyansele Punchi Menika, Ambagahamulahena sold by the Crown, Dehigahamulahena belonging to Crown, Tibbotulandehena claimed by the Crown, Kogahamulahena claimed by the Crown, Kosgahamulakamata claimed by Ekanayaka Mudiyansele Punchi Banda and another, Lolugahamulakamata claimed by Nekatgedera Mudalihami, Lolugahamulahena belonging to Crown, Kongahamulakumburehena claimed by the Crown, Dunumadalagahamulahena claimed by the Crown, Tibbotulandehena claimed by the Crown.

[For Diagram see page 912.]

XXVIII.—Preliminary plan 1,520.

Lot.	Name of Land.	Extent, A. R. P.
222	Gansabhawa road	1 0 14

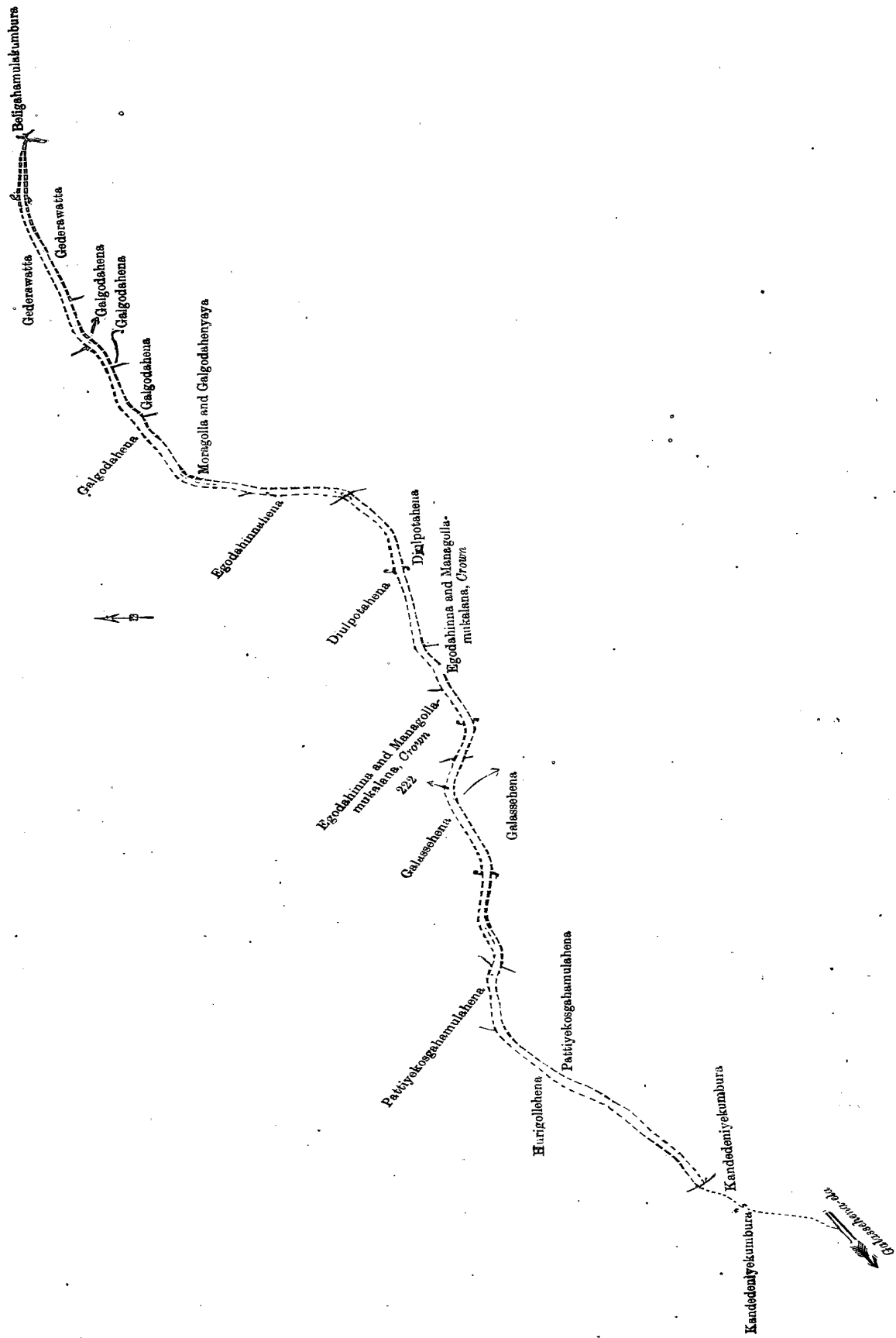
and bounded as follows: on the north by Pattiyekogahamulahena sold by the Crown, Galassehena sold by the Crown, Egodahinna and Managollamukalana claimed by the Crown, Diulpotahena sold by the Crown, Egodahinnahena sold by the Crown, Galgodahena claimed by Abraham Silva of Rambukkana, Gederawatta claimed by Ekanayaka Mudiyansele Punchirala; on the east by Beligahamulakumbura claimed by Ekanayaka Mudiyansele Appuhami and others; on the south by Gedarawatta claimed by Ekanayaka Mudiyansele Dingirihami and others, Galgodahena claimed by Ekanayaka Mudiyansele Ukku Banda and others, Galgodahena claimed by Abraham Silva of Rambukkana, Galgodahena sold by the Crown, Moragolla and Galgodahenyaya claimed by Ekanayaka Mudiyansele Punchirala and others, Diulpotahena sold by the Crown, Egodahinna and Managollamukalana claimed by the Crown, Galessahena sold by the Crown, Pattiyekogahamulahena sold by the Crown, Kandedeniye-kumbura claimed by Ekanayaka Mudiyansele Dingirihami and others, Galessene-ela; and on the west by Kandedeniye-kumbura claimed by Ekanayaka Mudiyansele Dingirihami and others, Hurigollehena sold by the Crown.



Scale of 4 Chains to an Inch.

Surveyor-General's Office,
Colombo, March 26, 1914.

G. K. THORNHILL,
for Acting Surveyor-General.



Surveyor-General's Office,
Colombo, March 26, 1914.

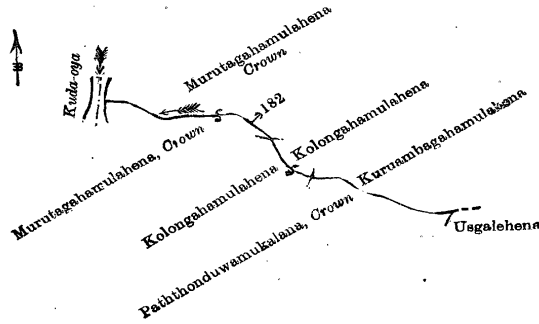
Scale of 4 Chains to an Inch.

G. K. THORNHILL,
for Acting Surveyor-General.
D 9

XXIX.—Preliminary plan 1,520.

Lot.	Name of Land.	Extent, A. R. P.
182	Kuruambagahamula-ela (stream)	0 0 17

and bounded as follows : on the north by Murutagahamulahena claimed by the Crown, Kolongahamulahena claimed by Mudiyansele Banda and another ; on the east by Kuruambagahamulahena sold by the Crown, Usgalehena sold by the Crown ; on the south by Paththonduwamukalana claimed by the Crown, Kolongahamulahena claimed by Ekanayaka Mudiyansele Banda and another, Murutagahamulahena claimed by the Crown ; and on the west by Kuda-oya.



Surveyor-General's Office,
Colombo, March 26, 1914.

G. K. THORNHILL,
for Acting Surveyor-General.

XXX.—Preliminary plan 1,520.

Lot.	Name of Land.	Extent, A. R. P.
43	Galgediyan-ela (stream)	0 2 34

and bounded as follows : on the north by the village limit of Moratuwa ; on the east by the village limit of Wataraka. Galgediyan-ela, Goluwegekumbura-ela ; on the south by Asweddumekumbura claimed by Ketaweloyalagedera Amangira and others, the Wedagodeniye-ela, Ellewaledeniye-kumbura claimed by Heratgedera Mudalihamy and others ; on the west by the Ambagahamula-ela, Pinkumbura claimed by Kotawehera Pansala, Berawapela claimed by Dingirihami and others, Galahitiyawa claimed by Ekanayake Mudiyansele Appuhami Arachchi, Kosgahamulakumbura claimed by Ekanayake Mudiyansele Punchirala, Ambalamagawapillewa claimed by Godawitagedera Kawrala, the Kuda-oya.

[For Diagram see page 915.]

Uva Notice No. 5,276.

Notice under "The Waste Lands Ordinances of 1897, 1899, 1900, and 1903."

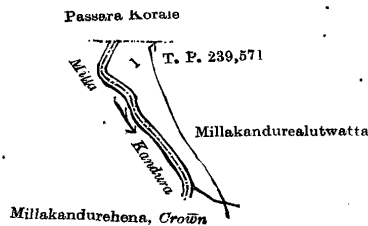
TAKE notice that unless within three months from July 24, 1914, the persons, if any, who claim any interest in the land hereinafter mentioned make claim in person or in writing to the said land or to some interest therein to J. M. DAVIES, Esq., Special Officer appointed under section 28 of "The Waste Lands Ordinances of 1897, 1899, 1900, and 1903," at his office at Fort, Colombo :

Such Special Officer, in pursuance of the powers vested in him by the said Ordinances, will declare by writing under his hand that the land, to which no claim has been made, is the property of the Crown.

J. M. DAVIES,
Special Officer.

Description of the Land referred to.

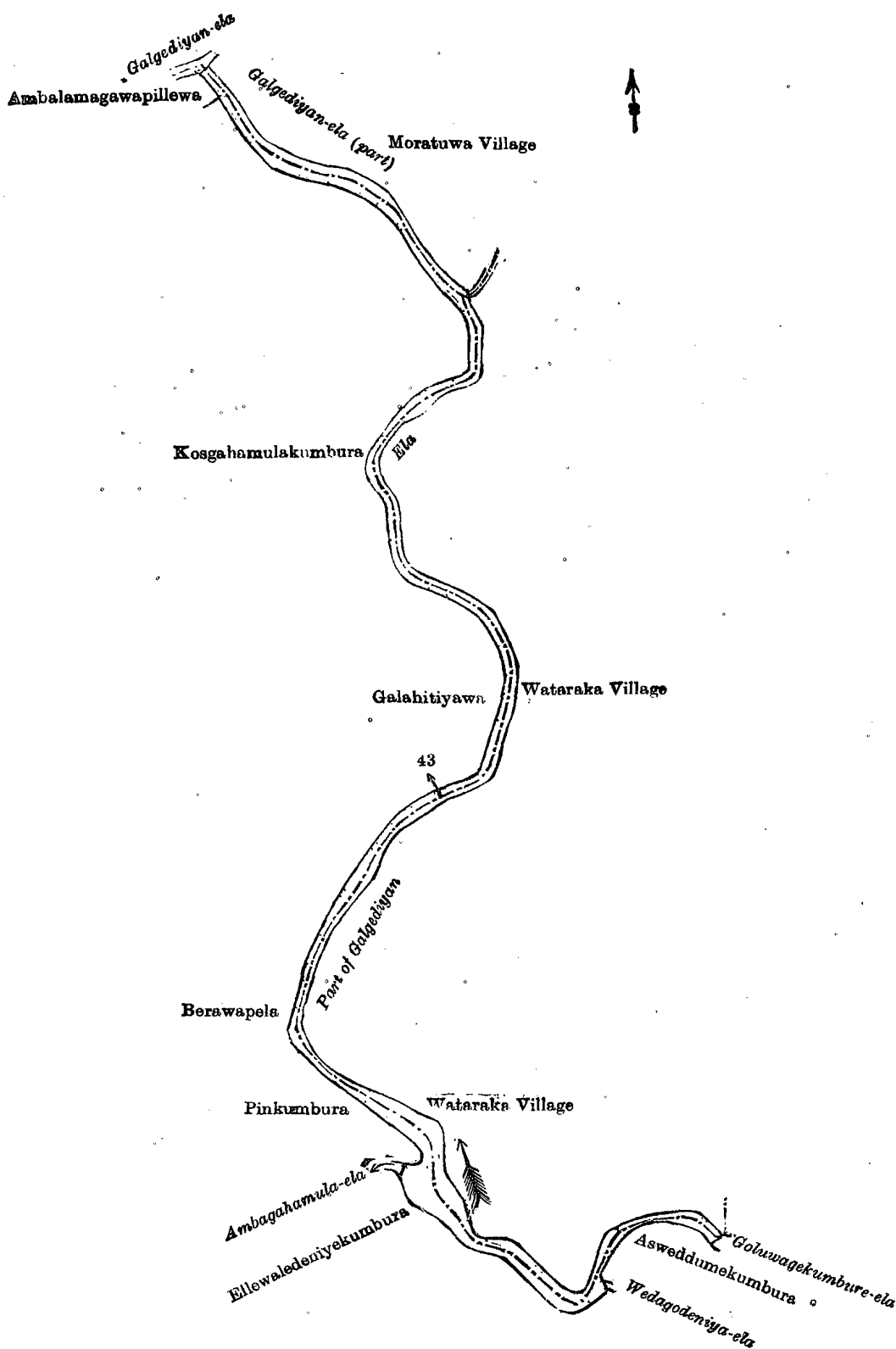
The land commonly called or known as Millakanduregommana *alias* Badahelahena (reservation for stream), situated in the village of Pallearadola, in the Kandukara korale of the Buttala division, in the Province of Uva, containing in extent 1 acre 1 rood and 19 perches, shown as lot 1 in preliminary plan 215, and in the annexed diagram, and bounded as follows : on the north by the boundary of Passara korale ; on the east by T. P. 239,571, Millakandura-alutwatta claimed by Mr. Duncan ; on the south by Millakandurehena declared to be the property of the Crown under the Waste Lands Ordinances ; on the west by the Millakandura.



Surveyor-General's Office,
Colombo, May 30, 1914.

G. K. THORNHILL,
for Acting Surveyor-General.

Uva S. O. 11—1914.



Scale of 4 Chains to an Inch.

Surveyor-General's Office,
Colombo, May 13, 1914.

G. K. THORNHILL,
for Acting Surveyor-General.

Kurunegala S. O. 101—1914.

Kegalla Notice No. 5,277.

Notice under "The Waste Lands Ordinances of 1897, 1899, 1900, and 1903."

TAKE notice that unless within three months from July 24, 1914, the persons, if any, who claim any interest in the lands hereinafter mentioned or in any one or more of such lands make claim in person or in writing to the said lands or any of them or to some interest therein to M. M. Wedderburn, Esq., Special Officer appointed under section 28 of "The Waste Lands Ordinances of 1897, 1899, 1900, and 1903," at his office at Fort, Colombo :

Such Special Officer, in pursuance of the powers vested in him by the said Ordinances, will declare by writing under his hand that the said lands, or such of them as to which no claim has been made, are the property of the Crown.

M. M. WEDDERBURN,
Special Officer.

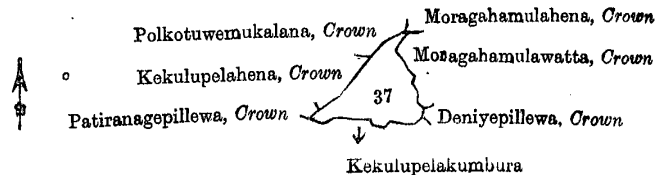
Description of the Lands referred to.

The following lots situated in the village of Walgama, in the Kinigoda korale of the Kegalla District, in the Province of Sabaragamuwa, as described in the annexed diagrams :—

I.—Preliminary plan 194.

Lot.	Name of Land.	Extent, A. R. P.
37	Kekulupelahena	1 0 2

and bounded as follows : on the north by Polkotuwemukalana declared to be the property of the Crown under the Waste Lands Ordinances, Moragahamulahena claimed by the Crown ; on the east by Moragahamulawatta claimed by the Crown, Deniyepillewa claimed by the Crown ; on the south by Kekulupelakumbura claimed by Madduma Banda, Registrar, and others, Patiranagepillewa declared to be the property of the Crown under the Waste Lands Ordinances ; on the west by Patiranagepillewa declared to be the property of the Crown under the Waste Lands Ordinances, Kekulupelahena declared to be the property of the Crown under the Waste Lands Ordinances.



Scale of 8 Chains to an Inch.

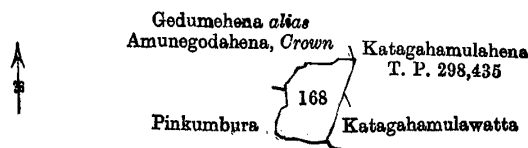
Surveyor-General's Office,
Colombo, May 7, 1914.

G. K. THORNHILL,
for Acting Surveyor-General.

II.—Preliminary plan 149.

Lot.	Name of Land.	Extent, A. R. P.
168	Gedumehena	0 3 25

and bounded as follows : on the north by Gedumehena *alias* Amunagodahena claimed by the Crown ; on the east by Kahatagahamulawatta claimed by the Crown (T. P. 298,435), Kahatagahamulawatta claimed by Wahumporedewalage Sinaperiya and others ; on the south by Pinkumbura claimed by the Walgama Pansala ; on the west by Pinkumbura claimed by the Walgama Pansala, Gedumehena *alias* Amunagodahena claimed by the Crown.



Scale of 8 Chains to an Inch.

Surveyor-General's Office,
Colombo, May 7, 1914.

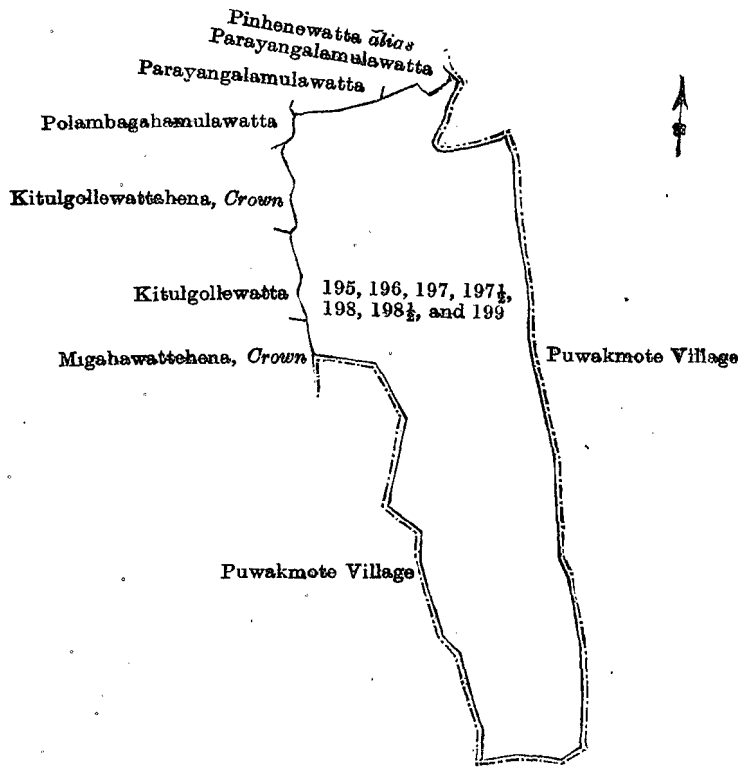
G. K. THORNHILL,
for Acting Surveyor-General.

III.—Preliminary plan 149.

Lot.	Name of Land.	Extent, A. R. P.
195	Madepolahena	1 3 6
196	Kandehena	6 0 30
197	Do.	2 1 12
197½	Do.	0 3 9
198	Do.	0 3 37
198½	Do.	0 1 33
199	Do.	7 2 1

20 0 8

and bounded as follows : on the north by Parayangalamulawatta sold by the Crown, Pinhenewatta *alias* Parayangalamulawatta claimed by Wahumporedewalage Bandiya and others ; on the east and south by the village limit of Puwakmote ; on the west by the village limit of Puwakmote, Migahawattehena claimed by the Crown, Kitulgollewatta sold by the Crown, Kitulgollawattahena claimed by the Crown, Polambagahamulawatta sold by the Crown.



Scale of 8 Chains to an Inch.

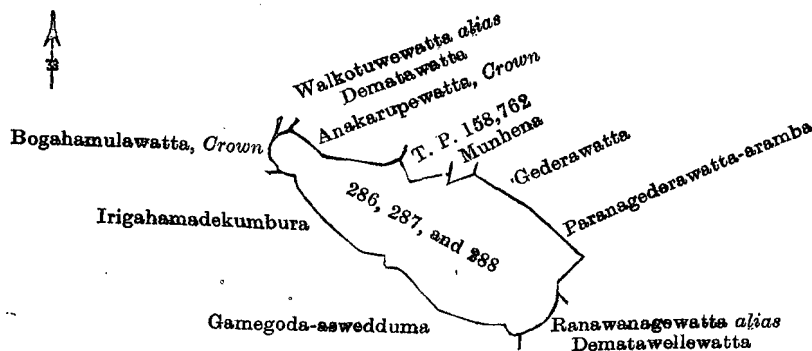
Surveyor-General's Office,
Colombo, May 7, 1914.

G. K. THORNHILL,
for Acting Surveyor-General.

IV.—Preliminary plan 149.

Lot.	Name of Land.	Extent, A. R. P.
286 ..	Ganegodahena ..	0 2 4
287 ..	Do. ..	3 3 2
288 ..	Do. ..	1 0 7
		5 1 13

and bounded as follows: on the north by Walkotuwewatta *alias* Dematawatta sold by the Crown, Anakarupewatta claimed by the Crown, T. P. 158,762, Munhena sold by the Crown, Gedarawatta claimed by Herat Mudiyansele Kiri Menika and others, Paranagederawatta-arambe claimed by ditto; on the east by Paranagederawatta-arambe claimed by Herat Mudiyansele Kiri Menika and others, Ranawanagewatta *alias* Dematawellewatta claimed by Kaluachchigedera Punchirala and others; on the south by Gamagoda Aswedduma claimed by Jaysin Mudiyansele Punchirala and others, Irigahamadekumbura claimed by Wattevidanelage Mudalihamy and others; on the west by Bogahamulawatta claimed by the Crown.



Scale of 8 Chains to an Inch.

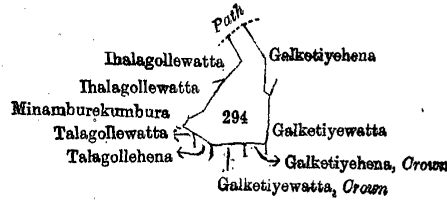
Surveyor-General's Office,
Colombo, May 7, 1914.

G. K. THORNHILL,
for Acting Surveyor-General.

V.—Preliminary plan 149.

Lot.	Name of Land.	Extent, A. R. P.
294 ..	Ihalagollehena ..	1 1 24

and bounded as follows: on the north by a path; on the east by Galketiyehehena sold by the Crown, Galketiyehehena sold by the Crown; on the south by Galketiyehehena claimed by the Crown; Galketiyehehena sold by the Crown, Talagollehena claimed by Talagollegedera Kira and others, Talagollewatta claimed by ditto; on the west by Minamburakumbura claimed by Heratralage Appuhami, Ihalagollewatta claimed by Heratralage Dingiri Appuhami, Ihalagollewatta claimed by Herat Mudiyansele Dingiri Appuhami.



Surveyor-General's Office,
Colombo, May 7, 1914.

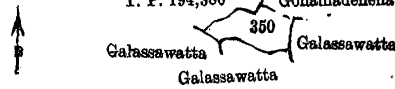
Scale of 8 Chains to an Inch.

G. K. THORNHILL,
for Acting Surveyor-General.

VI.—Preliminary plan 149.

Lot.	Name of Land.	Extent, A. R. P.
350 ..	Gonamadehena	0 2 31

and bounded as follows : on the north by Gonamadehena sold by the Crown ; on the east by Galassawatta claimed by Heratralage Appuhamy ; on the south by Galassawatta claimed by Heratralage Appuhamy, Galassawatta claimed by S. L. T. M. Tikiri Banda, President, on the west by T. P. 194,380.



Surveyor-General's Office,
Colombo, May 7, 1914.

Scale of 8 Chains to an Inch.

G. K. THORNHILL,
for Acting Surveyor-General.

VII.—Preliminary plan 149.

Lot.	Name of Land.	Extent, A. R. P.
353 ..	Galassahena	2 2 5
353A ..	Galasshena	0 1 30
355 ..	Galassahena	0 2 38
		3. 2 33

and bounded as follows : on the north by T. P. 194,380, Galassawatta claimed by S. L. T. M. Tikiri Banda, President ; on the east by Galassawatta claimed by Heratralage Appuhamy ; Galassahena sold by the Crown ; on the south by Kiriwanahena claimed by Wijekoon Mudiyansele Tikiri Banda, T. P. 199,767 ; on the west by the boundary of the North-Western Province, Siyambalagahamulahena sold by the Crown.



Surveyor-General's Office,
Colombo, May 7, 1914.

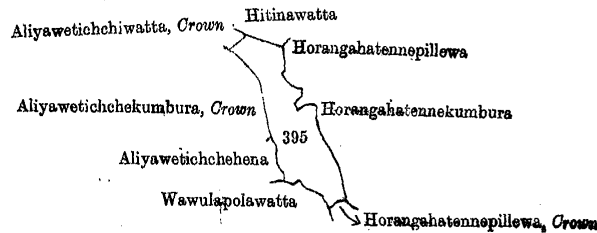
Scale of 8 Chains to an Inch.

G. K. THORNHILL,
for Acting Surveyor-General.

VIII.—Preliminary plan 149.

Lot.	Name of Land.	Extent, A. R. P.
395 ..	Aliyawetichchehena	1 3 25

and bounded as follows : on the north by Aliyawetichchiwatta claimed by the Crown ; Hitinawatta claimed by Kotambullalaya Kiri Happuwa and others ; on the east by Horangahatennepillawa claimed by Kaluarachchillage Punchirala and others ; Horangahatennekumbura claimed by Heratralalage Punchirala and others ; on the south by Horangahatennepillawa claimed by the Crown, Wawulapolawatta sold by the Crown ; on the west by Aliyawetichchehena claimed by Herat Mudiyansele Ranmenika, Aliyawetichchekumbura claimed by the Crown.



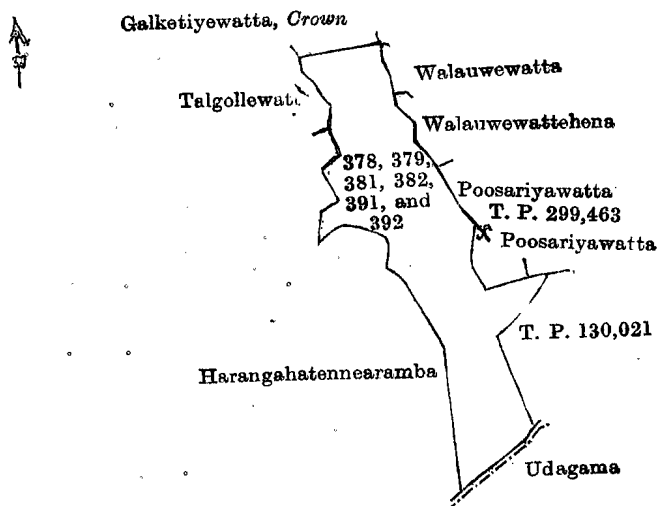
Surveyor-General's Office,
Colombo, May 7, 1914.

Scale of 8 Chains to an Inch.

G. K. THORNHILL,
for Acting Surveyor-General.

Lot.	Name of Land.	IX.—Preliminary plan 149.			Extent, A. R. P.
378	Galketiyehehena	0 3 0
379	Do.	1 1 1
381	Do.	0 2 16
382	Do.	1 0 0
391	Delgahamulahena	0 1 4
392	Galketiyehehena	2 2 14
					6 1 35

and bounded as follows: on the north by Galketiyehehena claimed by the Crown; on the east by Walauwewatta sold by the Crown, Walauwewattehena sold by the Crown, Poosariyawatta sold by the Crown (T. P. 299,463), Poosariyawatta sold by the Crown, T. P. 130,021; on the south by the village limit of Udagama; on the west by Harangahatennearamba claimed by Kotambulayaye Kiri Hapuwa and others, Talgollewatta claimed by Saramanage Mudalihamy and others.



Scale of 8 Chains to an Inch.

Surveyor-General's Office,
Colombo, May 7, 1914.

Kegalla S. O. 4—1914.

G. K. THORNHILL,
for Acting Surveyor-General.

FINAL ORDERS.

Matara S. O. No. 1,666.

Order under Section 4, Sub-section (1), of "The Waste Lands Ordinances of 1897, 1899, 1900, and 1903,"
declaring Land to be Crown Property.

In the matter of the land commonly called or known as Maha-arambehena, situate in the village of Owitigamuwa, in the Gangaboda pattu of the Matara District, in the Southern Province, and of "The Waste Lands Ordinances of 1897, 1899, 1900, and 1903."

THE notice required by section 1 of the said Ordinances having been duly published in manner prescribed by that section in respect of the above-named land, and a claim having been made to the said land by Don Dines Suria Bandara, and the said claimant having been duly called upon by me by a notice in writing under section 4, sub-section (1), of the said Ordinances duly served upon him, to produce before me the evidence and documents upon which he might rely in proof of his claim, and not having so appeared or produced such evidence and documents, I, Ralph Marcus Meaburn Worsley, Special Officer appointed under section 28 of the said Ordinances, do hereby on May 1, 1914, order and declare under section 4, sub-section (1), of the said Ordinances, that the said land commonly called or known as Maha-arambehena, situate in the village of Owitigamuwa, in the Gangaboda pattu of the Matara District, in the Southern Province, containing in extent $7\frac{1}{2}$ perches, and shown as lot 266 in preliminary plan 572 and in the annexed diagram (*vide* Notice No. 5,026) and bounded as follows: on the north by Maha-arambehena sold by the Crown; on the east by Alutwatta claimed by Parana Liyanage Mendias; on the south by the road from Kirinda to Karaputugala; on the west by T. P. 53,747, is the property of the Crown.



Scale of 4 Chains to an Inch.

Surveyor-General's Office,
Colombo, September 8, 1913.

May 1, 1914.

R. M. WORSLEY,
Special Officer.

A. J. WICKWAE,
for Surveyor-General.

Kurunegala S. O. No. 768.

**Order under Section 2 of "The Waste Lands Ordinances of 1897, 1899, 1900, and 1903,"
declaring Lands to be Crown Property.**

In the matter of the lands commonly called or known as part of Midella-ela (stream), Duwa (island), &c., situate in the village of Maharachchimulla, in the Udukaha Korale East of the Dambadeni hatpattu of the Kurunegala District, in the North-Western Province, and of "The Waste Lands Ordinances of 1897, 1899, 1900, and 1903."

THE notice required by section 1 of "The Waste Lands Ordinances of 1897, 1899, 1900, and 1903," having been duly published in manner prescribed by that section in respect of the above-named lands (*vide* Notice No. 5,116), and no claim having been made to the said lands or to any interest therein within the period of three months from the date specified in the said notice, I, Mungo Tennet Archibald, Special Officer appointed under section 28 of the said Ordinances, under and by virtue of the powers vested in me in that behalf by section 2 of the said Ordinances, do hereby on May 2, 1914, order and declare that the said lands, as more fully described herein below, situate in the village of Maharachchimulla, in the Udukaha Korale East of the Dambadeni hatpattu of the Kurunegala District, in the North-Western Province, and shown as lots 2½, 7½, 8½, 9½, 9½, 11C, 11K, 11L, 12A in preliminary plan 442 and in the annexed diagrams, and containing in extent 2 acres 2 roods and 1·1 perch, are the property of the Crown.

Description of the Lands referred to.

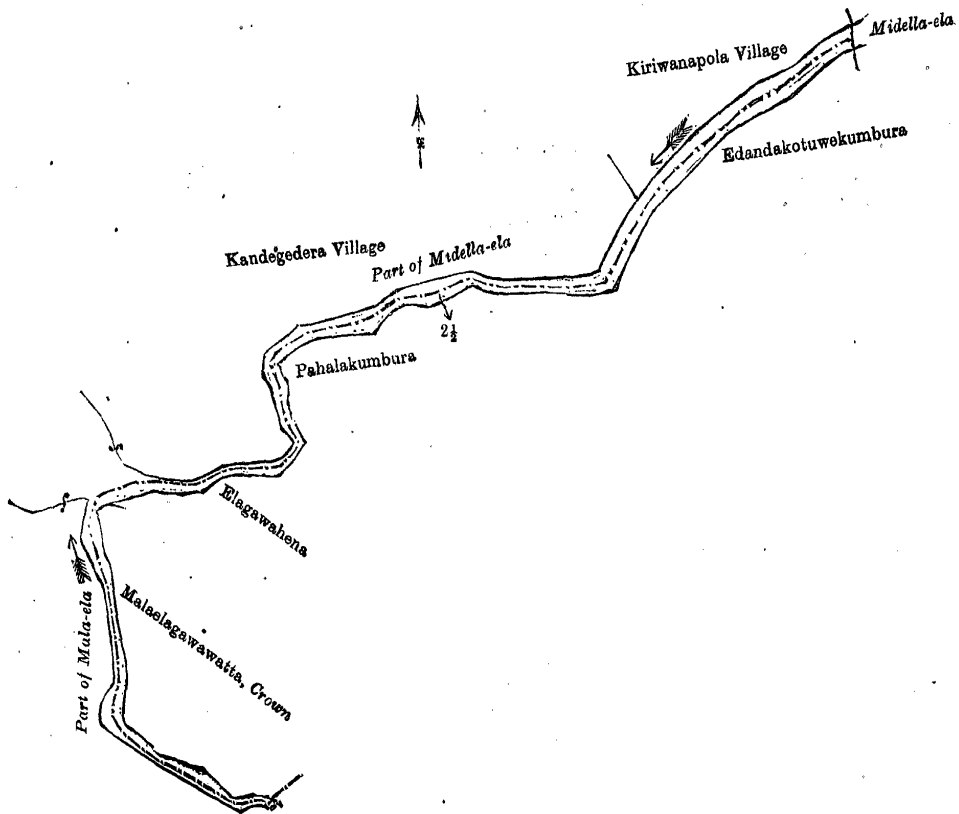
The following lots situated in the village of Maharachchimulla, in the Udukaha Korale East of the Dambadeni hatpattu of the Kurunegala District, in the North-Western Province, as described in the annexed diagrams:—

I.—Preliminary plan 442.

Situation : Maharachchimulla village in Udukaha Korale East of Dambadeni hatpattu of Kurunegala District.

Lot.	Name of Land.	Extent, A. R. P.
2½	Part of Midella-ela (stream)	0 2 29

and bounded as follows : on the north by part of Midella-ela (the village limit of Kandegedera, the village limit of Kiriwanapola); on the east by part of Midella-ela; on the south by part of Midella-ela (Edandakotuwekumbura claimed by Hittarapola Kiri Banda), Pahalakumbura claimed by ditto and others, Elagawahena sold by the Crown, Malaelagawawatta claimed by the Crown, the village limit of Kandegedera, Malaelagawawatta claimed by the Crown; on the west by part of Mala-ela.



Surveyor-General's Office,
Colombo, November 28, 1913.

Scale of 4 Chains to an Inch.

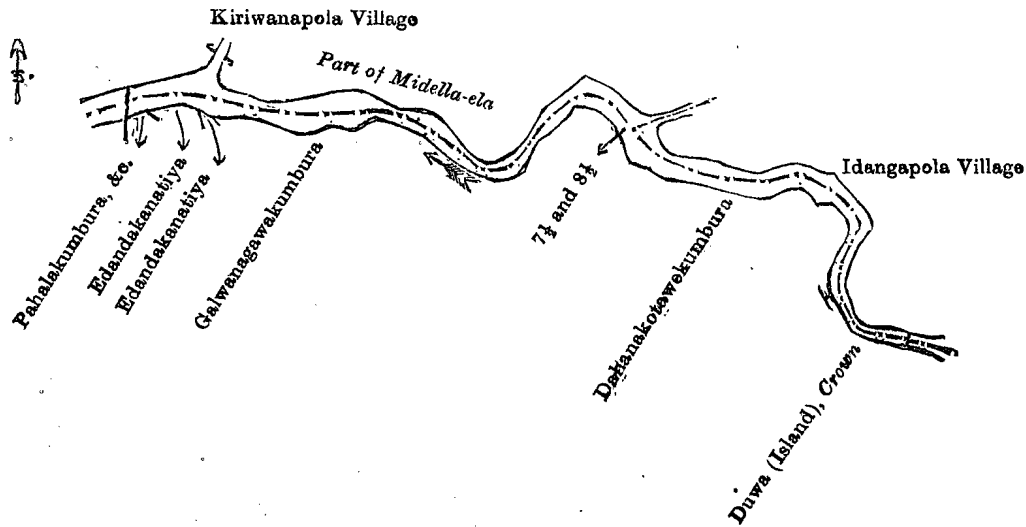
A. J. WICKWAR,
for Surveyor-General.

II.—Preliminary plan 442.

Situation : Maharachchimulla village in Udukaha Korale East of Dambadeni hatpattu of Kurunegala District.

Lot.	Name of Land.	Extent, A. R. P.
7½	Part of Midella-ela (stream)	0 0 7·5
8½	Do. (do.)	0 1 33
		0 2 0·5

and bounded as follows : on the north by part of Midella-ela (the village limit of Kiriwanapola) ; on the east by part of Midella-ela, the village limit of Idangapola ; on the south by Duwa (island) claimed by the Crown, Daltanakotawekumbura claimed by Yahapathhamy Arachchi of Kiriwanapola, Galwanagawakumbura claimed by Sewandane Mudalihamy and others, Edandakanatiya claimed by Hittarapola Kiri Banda and others, Pahalakumbura, &c., claimed by ditto ; on the west by part of Midella-ela (the village limit of Kiriwanapola).



Surveyor-General's Office,
Colombo, November 28, 1913.

Scale of 4 Chains to an Inch.

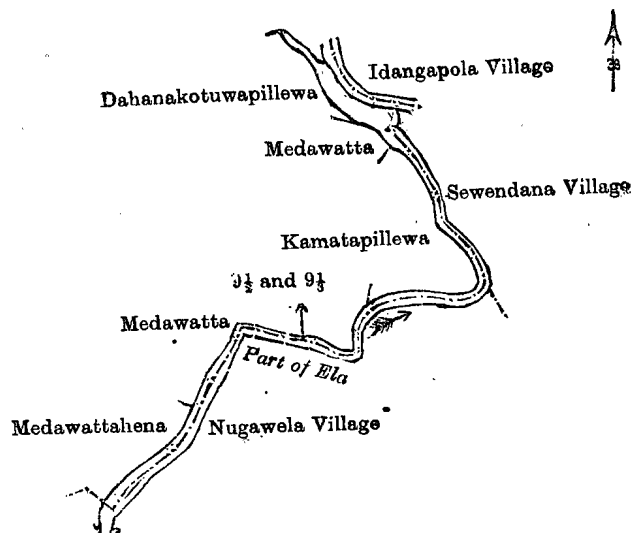
A. J. WICKWAR,
for Surveyor-General.

III.—Preliminary plan 442.

Situation : Maharachchimulla village in Udukaha Korale East of Dambadeni hatpattu of Kurunegala District.

Lot.	Name of Land.	Extent, A. R. P.
9 1/2	Duwa (island)	0 0 8
9 1/2	Part of Midella-ela (stream)	0 0 32
		0 1 0

and bounded as follows : on the north by an ela, the village limit of Idangapola ; on the east by the village limit of Sewandana ; on the south by part of ela (the village limit of Nugawela) ; on the west by Medawattehena sold by the Crown, Medawatta sold by the Crown, Kamatapillewa sold by the Crown, Medawatta sold by the Crown, Dahanakotuwapillewa sold by the Crown.



Surveyor-General's Office,
Colombo, November 28, 1913.

Scale of 4 Chains to an Inch.

A. J. WICKWAR,
for Surveyor-General.

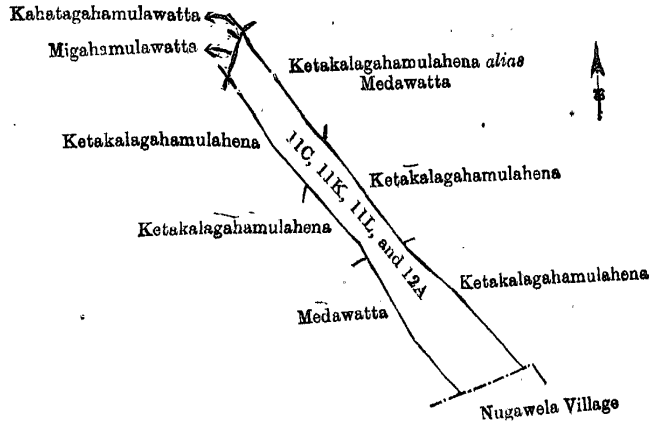
IV.—Preliminary plan 442.

Situation : Maharachchimulla village in Udukaha Korale East of Dambadeni hatpattu of Kurunegala District.

Lot.	Name of Land.	Extent, A. R. P.
11C	Ketagalagahamulahena <i>alias</i> Medawatta	0 1 9.6
11K	Medawattahena	0 0 25
11L	Kahatagahamulahena <i>alias</i> Medawattahena	0 0 37
12A	Medawatta	0 1 20

1 0 11.6

and bounded as follows: on the north by Ketakalagahamulahena *alias* Medawatta sold by the Crown, Ketakalagahamulahena sold by the Crown; on the east by Ketakalagahamulahena claimed by Ranawira Achchilage Ukku Singho and others; on the south by the village limit of Nugawela; on the west by Medawatta sold by the Crown, Ketakalagahamulahena sold by the Crown, Migahamulawatta claimed by Kaluachchilage Petanhamy and another, Kahatagahamulawatta claimed by Jalat Mudiyansele Kapuruhamy and another.



Surveyor-General's Office,
Colombo, November 28, 1913.

Scale of 4 Chains to an Inch.

A. J. WICKWAR,
for Surveyor-General.

M. T. ARCHIBALD,
Special Officer.

May 2, 1914.

Kurunegala S. O. No. 769.

**Order under Section 2 of "The Waste Lands Ordinances of 1897, 1899, 1900, and 1903,"
declaring Lands to be Crown Property.**

In the matter of the lands commonly called or known as part of *ela*, situate in the village of Sewandana, in the Udukaha Korale East of the Dambadeni hatpattu of the Kurunegala District, in the North-Western Province, and of "The Waste Lands Ordinances of 1897, 1899, 1900, and 1903."

THE notice required by section 1 of "The Waste Lands Ordinances of 1897, 1899, 1900, and 1903," having been duly published in manner prescribed by that section in respect of the above-named lands (*vide* Notice No. 5,122), and no claim having been made to the said lands or to any interest therein within the period of three months from the date specified in the said notice, I, Mango Tennent Archibald, Special Officer, appointed under section 28 of the said Ordinances, under and by virtue of the powers vested in me in that behalf by section 2 of the said Ordinances, do hereby on May 5, 1914, order and declare that the said lands, as more fully described herein below, situate in the village of Sewandana, in the Udukaha Korale East of the Dambadeni hatpattu of the Kurunegala District, in the North-Western Province, and shown as lots 1½, 5½, 5½, and 5½ in preliminary plan 441 and in the annexed diagrams, and containing in extent 1 rood and 36 perches, are the property of the Crown.

Description of the Lands referred to.

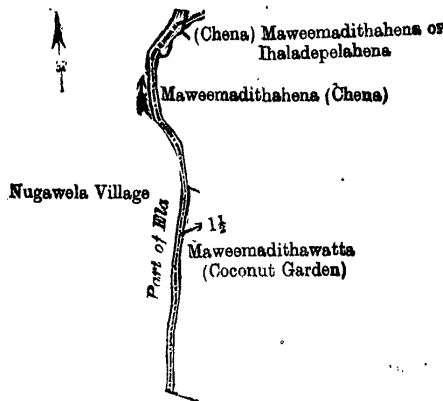
The following lots situated in the village of Sewandana, in the Udukaha Korale East of the Dambadeni hatpattu of the Kurunegala District, in the North-Western Province, as described in the annexed diagrams:—

I.—Preliminary plan 441.

Situation: Sewandana village in Udukaha Korale East of Kurunegala District.

Lot.	Name of Land.	Extent, A. R. P.
1½	Part of <i>ela</i>	0 0 9

and bounded as follows: on the north by the village limit of Nugawela; on the east by (chena), Maweemadithahena or Ihaladepelahena claimed by Publis Appuhamy Dingiri Banda, Arachchi, and others, Maweemadithahena (chena) claimed by Samarakodi Mudiyansele Mudalihamy, Maweemadithawatta (coconut garden) claimed by Asgiriralage Singho Appuhamy and another; on the south by the village limit of Nugawela; on the west by part of *ela* (the village limit of Nugawela).



Surveyor-General's Office,
Colombo, December 9, 1913.

Scale of 4 Chains to an Inch.

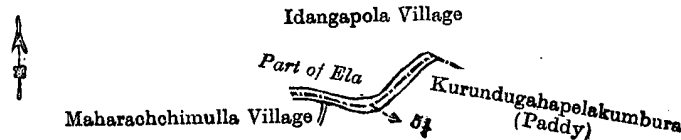
A. J. WICKWAR,
for Surveyor-General.

II.—Preliminary plan 441.

Situation : Sewandana village in Udukaha Korale East of Kurunegala District.

Lot.	Name of Land.	Extent, A. R. P.
5½	Part of ela	0 0 6

and bounded as follows : on the north by part of ela (the village limit of Idangapola) ; on the east and south by Kurundugahapelakumbura (paddy) claimed by Ukkuhamy and others ; on the west by the village limit of Maharachchimulla.

Surveyor-General's Office,
Colombo, December 9, 1913.

Scale of 4 Chains to an Inch.

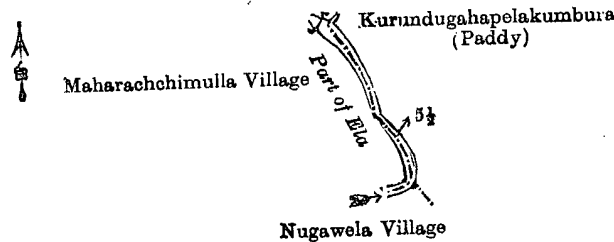
A. J. WICKWAR,
for Surveyor-General.

III.—Preliminary plan 441.

Situation : Sewandana village in Udukaha Korale East of Kurunegala District.

Lot.	Name of Land.	Extent, A. R. P.
5½	Part of ela	0 0 7

and bounded as follows : on the north by part of ela (the village limit of Maharachchimulla) ; on the east by Kurundugahapelakumbura (paddy) claimed by M. Ukkuhamy and others ; on the south by part of ela (the village limit of Nugawela) ; on the west by part of ela (the village limit of Maharachchimulla).

Surveyor-General's Office,
Colombo, December 9, 1913.

Scale of 4 Chains to an Inch.

A. J. WICKWAR,
for Surveyor-General.

IV.—Preliminary plan 441.

Situation : Sewandana village in Udukaha Korale East of Kurunegala District.

Lot.	Name of Land.	Extent, A. R. P.
5½	Part of ela	0 1 14

and bounded as follows : on the north by an ela (the village limit of Idangapola) ; on the east by part of ela (the village limit of Hittarapola) ; on the south by the village limit of Nugawela ; on the west by Kurundugahapelakumbura (paddy) claimed by M. Ukkuhamy and others.

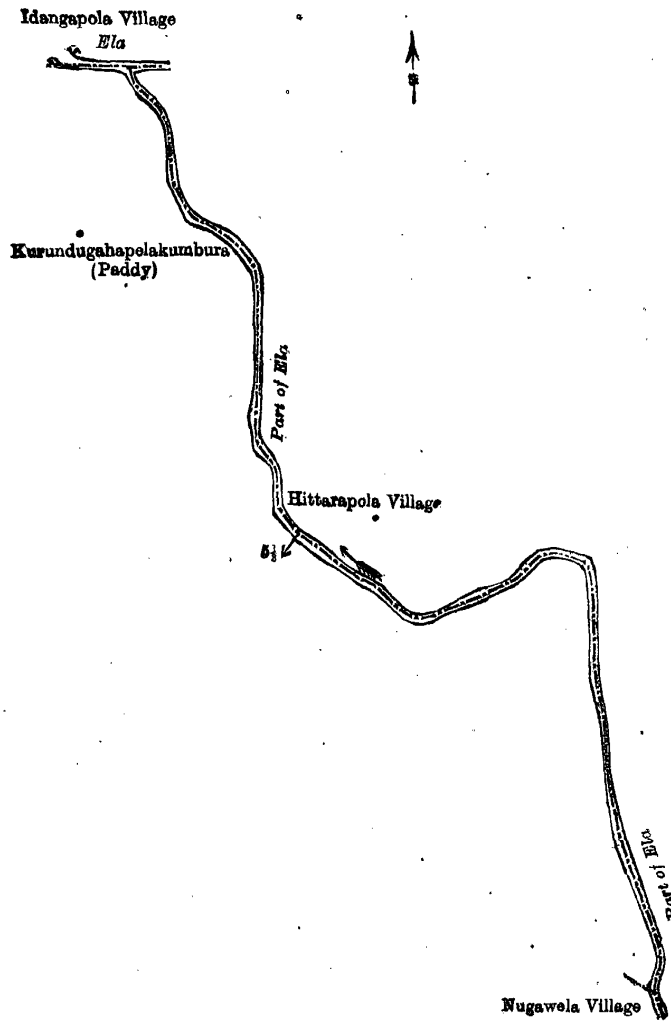
[For Diagram see page 924.]

Kurunegala S. O. No. 770.

Order under Section 2 of "The Waste Lands Ordinances of 1897, 1899, 1900, and 1903,"
declaring Lands to be Crown Property.

In the matter of the lands commonly called or known as part of ela (stream), ela (stream), pita-ela (stream), Kosgahamulahena, &c., situate in the village of Pilawatura, in the Udukaha Korale East of the Dambadeni hatpattu of the Kurunegala District, in the North-Western Province, and of "The Waste Lands Ordinances of 1897, 1899, 1900, and 1903."

THE notice required by section 1 of "The Waste Lands Ordinances of 1897, 1899, 1900, and 1903," having been duly published in manner prescribed by that section in respect of the above-named lands (*vide* Notice No. 5,126), and no claim having been made to the said lands or to any interest therein within the period of three months from the date specified in the said notice, I, Mango Tennent Archibald, Special Officer appointed under section 28 of the said Ordinances, under and by virtue of the powers vested in me in that behalf by section 2 of the said Ordinances, do hereby on May 26, 1914, order and declare that the said lands, as more fully described herein below, situate in the village of Pilawatura, in the Udukaha Korale East of the Dambadeni hatpattu of the Kurunegala District, in the North-Western Province, and shown as lots 1½, 2½, 2¾, 5C, 6, and 8 in preliminary plan 435 and in the annexed diagrams, and containing in extent 46 acres 2 roods and 24 perches, are the property of the Crown.



Surveyor-General's Office,
Colombo, December 9, 1913.

Scale of 4 Chains to an Inch.

A. J. WICKWAR,
for Surveyor-General.

May 5, 1914.

M. T. ARCHIBALD,
Special Officer.

Description of the Lands referred to.

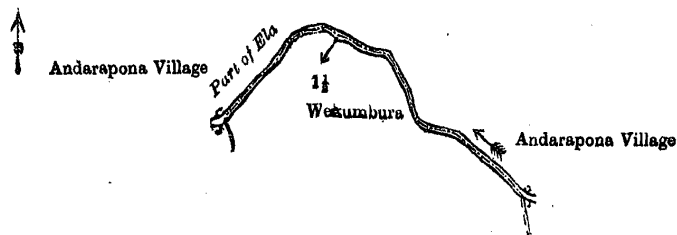
The following lots situated in the village of Pilawatura, in the Udukaha Korale East of the Dambadeni hatpattu of the Kurunegala District, in the North-Western Province, as described in the annexed diagrams :—

I.—Preliminary plan 435.

Situation : Pilawatura village in Udukaha Korale East of Kurunegala District.

Lot.	Name of Land.	Extent, A. B. P.
1½	Part of ela (stream)	0 0 6

and bounded as follows : on the north and east by part of ela (the village limit of Andarapona) ; on the south by Wekumbura claimed by S. Kiri Banda and others ; on the west by part of ela (the village limit of Andarapona).



Surveyor-General's Office,
Colombo, December 18, 1913.

Scale of 4 Chains to an Inch.

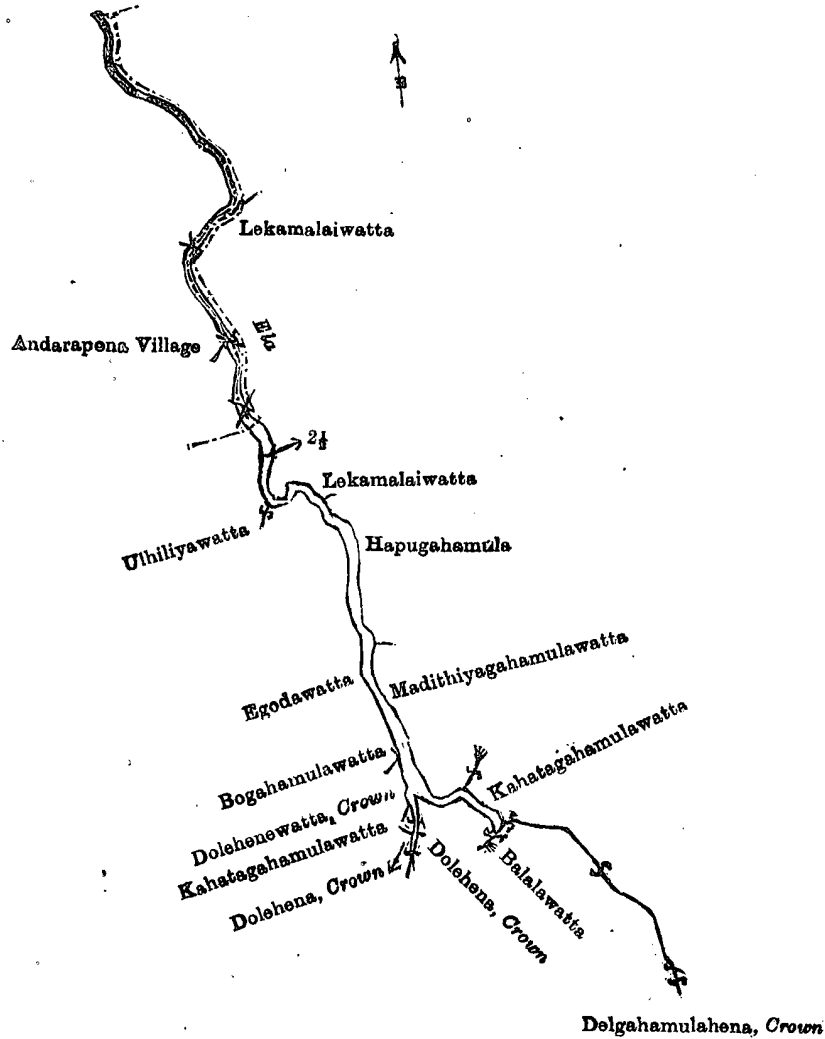
A. J. WICKWAR,
for Surveyor-General.

II.—Preliminary plan 435.

Situation : Pilawatura village in Udukaha Korale East of Kurunegala District.

Lot.	Name of Land.	Extent, A. R. P.
2½	Ela (stream)	0 1 23

and bounded as follows : on the north by the village limit of Andarapona ; on the east by the village limit of Andarapona, an ela (Lekamalaiwatta claimed by Waduwwalage Unga), Hapugahamula claimed by Nekethralalage Dingiri Appu, Madithiyagahamulawatta claimed by Podisinno, Kahatagahamulawatta claimed by R. N. Dingiri Menika, Delgahamulahena claimed by the Crown ; on the south by Balalawatta claimed by R. M. Appuhamy, Dolehena claimed by the Crown ; on the west by Dolehena claimed by the Crown, Kahatagahamulawatta claimed by R. M. Dingiri Menika, Dolehenewatta claimed by the Crown, Bogahamulawatta sold by the Crown, Egodawatta claimed by N. Dingiri Appu, Uthiliyawatta claimed by Kannadeni Muhandiramalage Welathi, the village limit of Andarapona.



Surveyor-General's Office,
Colombo, December 18, 1913.

Scale of 4 Chains to an Inch.

A. J. WICKWAR,
for Surveyor-General.

III.—Preliminary plan 435.

Situation : Pilawatura village in Udukaha Korale East of Kurunegala District.

Lot.	Name of Land.	Extent, A. R. P.
2½	Pita-ela (stream)	0 0 9

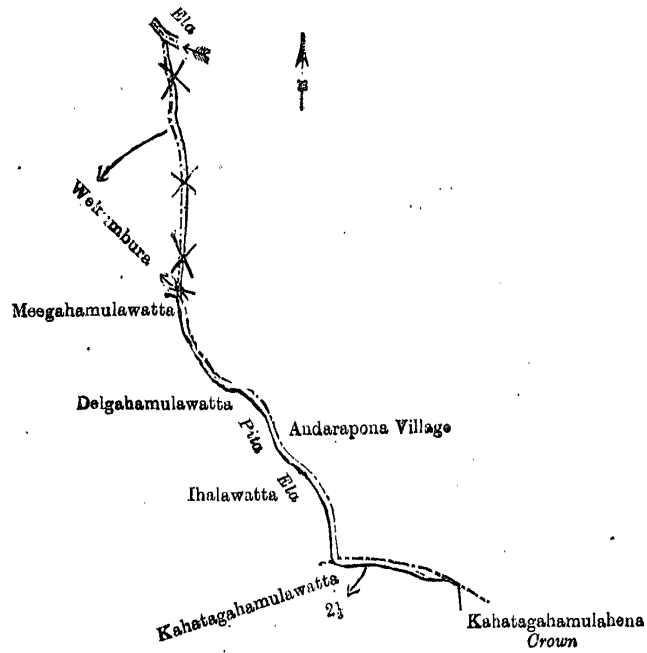
and bounded as follows : on the north by an ela ; on the east by the village limit of Andarapona ; on the south by Kahatagahamulahena claimed by the Crown, Kahatagahamulawatta claimed by R. M. Dingiri Menika ; on the west by Ihalawatta claimed by R. M. Sithahamy and others, Delgahamulawatta claimed by S. Kiri Banda, Meegahamulawatta claimed by Rajaguru Mudiyansele Sithahamy and others, Wekumbura claimed by S. Kiri Banda and others.

[For Diagram see page 926.]

IV.—Preliminary plan 435.

Situation : Pilawatura village in Udukaha Korale East of Kurunegala District.

Lot.	Name of Land.	Extent, A. R. P.
5C	Kosgahamulahena	0 1 16
6	Dikhenemukalana	45 3 6
		46 0 22

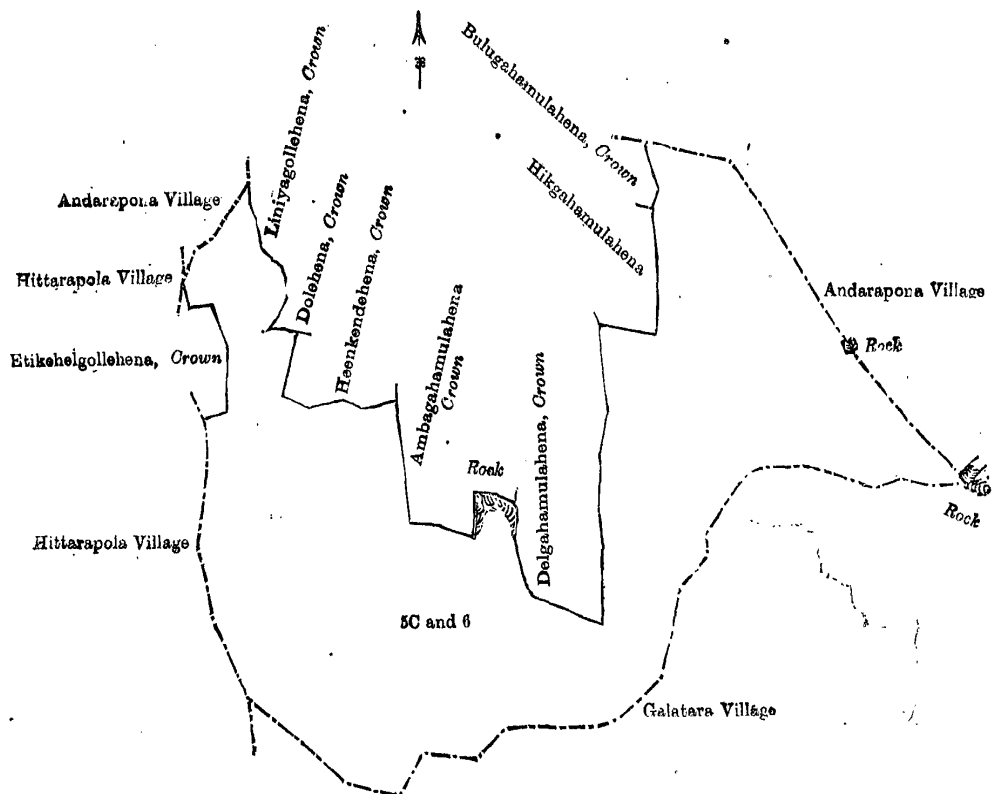


Surveyor-General's Office,
Colombo, December 18, 1913.

Scale of 4 Chains to an Inch.

A. J. WICKWAR,
for Surveyor-General.

and bounded as follows : on the north by Liniyagollehena claimed by the Crown, Dolehena claimed by the Crown, Heenkendehena claimed by the Crown, Ambagahamulahena claimed by the Crown, a rock, Delgahamulahena claimed by the Crown, Hikgahamulahena sold by the Crown, Bulugahamulahena claimed by the Crown, the village limit of Andarapona ; on the east by the village limit of Andarapona ; the village limit of Galatara ; on the south by the village limit of Galatara ; on the west by the village limit of Hittarapola, Etikehelgollehena claimed by the Crown, the village limit of Hittarapola, the village limit of Andarapona.



Surveyor-General's Office,
Colombo, December 18, 1913.

Scale of 8 Chains to an Inch.

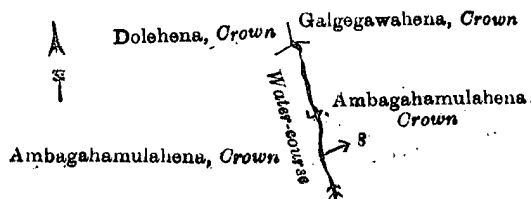
A. J. WICKWAR,
for Surveyor-General.

V.—Preliminary plan 435.

Situation : Pilawatura village in Udukaha Korale East of Kurunegala District.

S	Name of Land.	Extent, A. R. P.
8	Ela (stream)	0 0 4

and bounded as follows : on the north by Dolehena claimed by the Crown, Galgegawahena claimed by the Crown ; on the east by Ambagahamulahena claimed by the Crown ; on the south and west by Ambagahamulahena claimed by the Crown.



Surveyor-General's Office,
Colombo, December 18, 1913.

Scale of 4 Chains to an Inch.

A. J. WICKWAR,
for Surveyor-General.

May 26, 1914. M. T. ARCHIBALD,
Special Officer.

Kurunegala S. O. No. 771.

Order under Section 2 of "The Waste Lands Ordinances of 1897, 1899, 1900, and 1903,"
declaring Land to be Crown Property.

In the matter of the land commonly called or known as Kurundugahapitiyapillewa, situate in the village of Pahala Kotuwela, in the Meda Pattu Korale East of the Katugampola hatpattu of the Kurunegala District, in the North-Western Province, and of "The Waste Lands Ordinances of 1897, 1899, 1900, and 1903."

THE notice required by section 1 of "The Waste Lands Ordinances of 1897, 1899, 1900, and 1903," having been duly published in manner prescribed by that section in respect of the above-named land (*vide* Notice No. 5,128), and no claim having been made to the said land or to any interest therein within the period of three months from the date specified in the said notice, I, Norman Albert Hampton, Special Officer appointed under section 28 of the said Ordinances, under and by virtue of the powers vested in me in that behalf by section 2 of the said Ordinances, do hereby on May 18, 1914, order and declare that the said land, as more fully described herein below, situate in the village of Pahala Kotuwela, in the Meda Pattu Korale East of the Katugampola hatpattu of the Kurunegala District, in the North-Western Province, and shown as lot 7 in preliminary plan 354 and in the annexed diagram, and containing in extent 3 acres 2 roods and 2 perches, is the property of the Crown.

Description of the Land referred to.

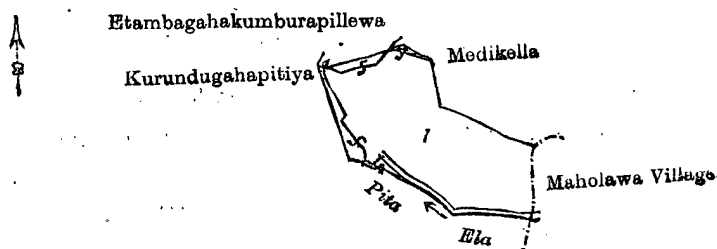
The following lot situated in the village of Pahala Kotuwela, in the Meda Pattu Korale East of the Katugampola hatpattu of the Kurunegala District, in the North-Western Province, as described in the annexed diagram :—

I.—Preliminary plan 354.

Situation : Pahala Kotuwela village in Meda Pattu Korale East of Kurunegala District.

Lot.	Name of Land.	Extent, A. R. P.
7	Kurundugahapitiyapillewa	3 2 2

and bounded as follows : on the north by Etambagahakumburepillewa sold by the Crown, Medikella sold by the Crown ; on the east by the village limit of Maholawa ; on the south by the Pita-ela (Kurundugahapitiya claimed by Ilankoon Mudiyanseleage Dingiri Banda and others) ; on the west by Kurundugahapitiya claimed by Ilankoon Mudiyanseleage Dingiri Banda and others.



Surveyor-General's Office,
Colombo, December 19, 1913.

Scale of 8 Chains to an Inch.

A. J. WICKWAR,
for Surveyor-General.

May 18, 1914. N. A. HAMPTON,
Special Officer.

Kurunegala S. O. No. 772.

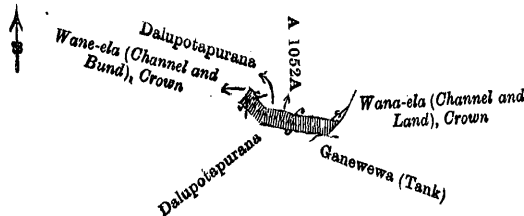
Order under Section 2 of "The Waste Lands Ordinances of 1897, 1899, 1900, and 1903,"
declaring Land to be Crown Property.

In the matter of the land commonly called or known as Wana-ela (channel and bund), situate in the village of Ganewatta, in the Mahagalboda Egoda korale of the Hiriyala hatpattu of the Kurunegala District, in the North-Western Province, and of "The Waste Lands Ordinances of 1897, 1899, 1900, and 1903."

THE notice required by section 1 of "The Waste Lands Ordinances of 1897, 1899, 1900, and 1903," having been duly published in manner prescribed by that section in respect of the above-named land (*vide* Notice No. 5,115), and no claim having been made to the said land or to any interest therein within the period of three months from the date specified in the said notice, I, John Murray Davies, Special Officer appointed under section 28 of the said Ordinances, under and by virtue of the powers vested in me in that behalf by section 2 of the said Ordinances, do hereby on May 10, 1914, order and declare that the said land, as more fully described herein below, situate in the village of Ganewatta, in the Mahagalboda Egoda korale of the Hiriyala hatpattu of the Kurunegala District, in the North-Western Province, and shown as lot A1052A in preliminary plan 2,036 and in the annexed diagram, and containing in extent 14 perches, is the property of the Crown.

Description of the Land referred to.

The land commonly called or known as Wana-ela (channel and bund), situated in the village of Ganewatta, in the Mahagalboda Egoda korale of the Hiriyala hatpattu of the Kurunegala District, in the North-Western Province, containing in extent 14 perches and shown as lot A 1052A in preliminary plan 2,036 and in the annexed diagram, and bounded as follows: on the north by Dalupotapurana claimed by Yapathamy and Kusalhamy; on the east by Wana-ela (channel and land) declared to be the property of the Crown under the Waste Lands Ordinances; on the south by Ganewewa (tank) sold by the Crown, Dalupotapurana claimed by Yapathamy and Kusalhamy; on the west by Wana-ela (channel and bund) declared to be the property of the Crown under the Waste Lands Ordinances.



Surveyor-General's Office,
Colombo, November 11, 1913.

Scale of 4 Chains to an Inch.

A. J. WICKWAR,
for Surveyor-General.

May 10, 1914.

J. M. DAVIES,
Special Officer.

Kurunegala S. O. No. 773.

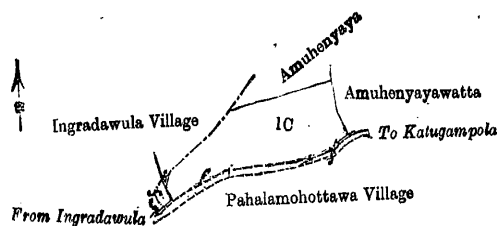
**Order under Section 2 of "The Waste Lands Ordinances of 1897, 1899, 1900, and 1903,"
declaring Land to be Crown Property.**

In the matter of the land commonly called or known as Millagahahena, situate in the village of Ihalamohottawa, in the Meda Pattu Korale West of the Katugampola hatpattu of the Kurunegala District, in the North-Western Province, and of "The Waste Lands Ordinances of 1897, 1899, 1900, and 1903."

THE notice required by section 1 of "The Waste Lands Ordinances of 1897, 1899, 1900, and 1903," having been duly published in manner prescribed by that section in respect of the above-named land (*vide* Notice No. 5,095), and no claim having been made to the said land or to any interest therein within the period of three months from the date specified in the said notice, I, Norman Albert Hampton, Special Officer appointed under section 28 of the said Ordinances, under and by virtue of the powers vested in me in that behalf by section 2 of the said Ordinances, do hereby on May 4, 1914, order and declare that the said land, as more fully described herein below, situate in the village of Ihalamohottawa, in the Meda Pattu Korale West of the Katugampola hatpattu of the Kurunegala District, in the North-Western Province, and shown as lot 1C in preliminary plan 342 and in the annexed diagram, and containing in extent 2 acres 2 roods and 12 perches, is the property of the Crown.

Description of the Land referred to.

The land commonly called or known as Millagahahena, situated in the village of Ihalamohottawa, in the Meda Pattu Korale West of the Katugampola hatpattu of the Kurunegala District, in the North-Western Province, containing in extent 2 acres 2 roods and 12 perches, shown as lot 1C in preliminary plan 342 and in the annexed diagram, and bounded as follows: on the north by Amuhenyaya sold by the Crown; on the east by Amuhenyayawatta sold by the Crown; on the south by the village limit of Pahalamohottawa, the road from Ingradawula to Katugampola; on the west by the village limit of Ingradawula.



Surveyor-General's Office,
Colombo, October 20, 1913.

Scale of 8 Chains to an Inch.

A. J. WICKWAR,
for Surveyor-General.

May 4, 1914.

N. A. HAMPTON,
Special Officer.

Kurunegala S. O. No. 774.

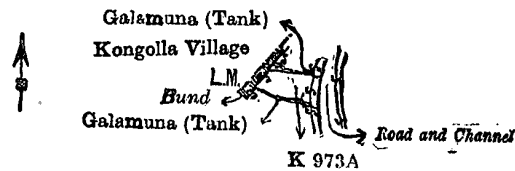
**Order under Section 2 of "The Waste Lands Ordinances of 1897, 1899, 1900, and 1903,"
declaring Land to be Crown Property.**

In the matter of the land commonly called or known as Elakanda, situate in the village of Dampellessa, in Mahagalboda Egoda korale of the Hiriyala hatpattu of the Kurunegala District, in the North-Western Province, and of "The Waste Lands Ordinances of 1897, 1899, 1900, and 1903."

THE notice required by section 1 of "The Waste Lands Ordinances of 1897, 1899, 1900, and 1903," having been duly published in manner prescribed by that section in respect of the above-named land (*vide* Notice No. 5,101), and no claim having been made to the said land or to any interest therein within the period of three months from the date specified in the said notice, I, John Murray Davies, Special Officer appointed under section 28 of the said Ordinances, under and by virtue of the powers vested in me in that behalf by section 2 of the said Ordinances, do hereby on May 1, 1914, order and declare that the said land, as more fully described herein below, situate in the village of Dampellessa, in the Mahagalboda Egoda korale of the Hiriyala hatpattu of the Kurunegala District, in the North-Western Province, and shown as lot K 973A in preliminary plan 1,974 and in the annexed diagram, and containing in extent 11 perches, is the property of the Crown.

Description of the Land referred to.

The land commonly called or known as Elakanda, situated in the village of Dampelessa, in the Mahagalboda Egoda korale of the Hiriyala hatpattu of the Kurunegala District, in the North-Western Province, containing in extent 11 perches, shown as lot K 973A in preliminary plan 1,974 and in the annexed diagram and bounded as follows: on the north by Galamuna (tank) sold by the Crown; on the east by a road and channel; on the south by Galamuna (tank) sold by the Crown; on the west by (a bund) the village limit of Kongolla.



Surveyor-General's Office,
Colombo, November 27, 1913.

Scale of 4 Chains to an Inch.

A. J. WICKWAR,
for Surveyor-General.

May 1, 1914. J. M. DAVIES,
Special Officer.

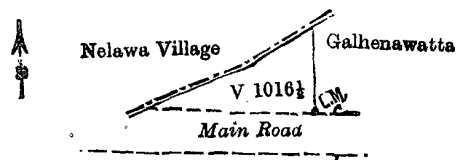
Kurunegala S. O. No. 775.**Order under Section 2 of "The Waste Lands Ordinances of 1897, 1899, 1900, and 1903," declaring Land to be Crown Property.**

In the matter of the land commonly called or known as Galhinahena (Public Works Department quarry), situate in the village of Makulmada, in the Mahagalboda Egoda korale of the Hiriyala hatpattu of the Kurunegala District, in the North-Western Province, and of "The Waste Lands Ordinances of 1897, 1899, 1900, and 1903."

THE notice required by section 1 of "The Waste Lands Ordinances of 1897, 1899, 1900, and 1903," having been duly published in manner prescribed by that section in respect of the above-named land (*vide* Notice No. 5,096), and no claim having been made to the said land or to any interest therein within the period of three months from the date specified in the said notice, I, John Murray Davies, Special Officer appointed under section 28 of the said Ordinances, under and by virtue of the powers vested in me in that behalf by section 2 of the said Ordinances, do hereby on May 1, 1914, order and declare that the said land, as more fully described herein below, situate in the village of Makulmada, in the Mahagalboda Egoda Korale of the Hiriyala hatpattu of the Kurunegala District, in the North-Western Province, and shown as lot V 1016½ in preliminary plan 2,011 and in the annexed diagram, and containing in extent 1 rood and 14 perches, is the property of the Crown.

Description of the Land referred to.

The land commonly called or known as Galhinahena (Public Works Department quarry), situated in the village of Makulmada, in the Mahagalboda Egoda korale of the Hiriyala hatpattu of the Kurunegala District, in the North-Western Province, containing in extent 1 rood and 14 perches, and shown as lot V 1016½ in supplementary preliminary plan 2,011 and in the annexed diagram, and bounded as follows: on the north by the village limit of Nelawa; on the east by Galhenawatta sold by the Crown; on the south by the main road; on the west by the village limit of Nelawa.



Surveyor-General's Office,
Colombo, November 13, 1913.

Scale of 4 Chains to an Inch.

A. J. WICKWAR,
for Surveyor-General.

May 1, 1914. J. M. DAVIES,
Special Officer.

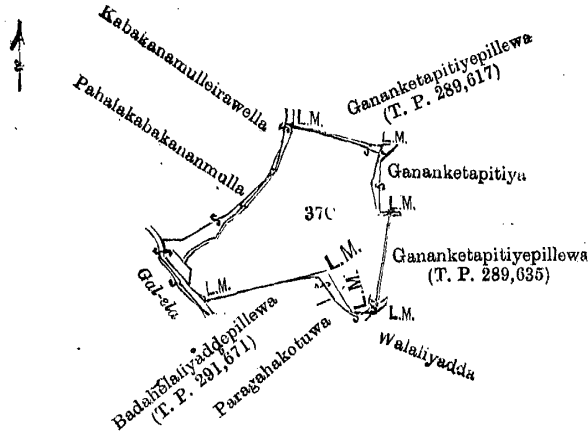
Kurunegala S. O. No. 776.**Order under Section 2 of "The Waste Lands Ordinances of 1897, 1899, 1900, and 1903," declaring Land to be Crown Property.**

In the matter of the land commonly called or known as Gananketapitiyepillewa, situate in the village of Mukalana, in the Meda Pattu Korale West of the Katugampola hatpattu of the Kurunegala District, in the North-Western Province, and of "The Waste Lands Ordinances of 1897, 1899, 1900, and 1903."

THE notice required by section 1 of "The Waste Lands Ordinances of 1897, 1899, 1900, and 1903," having been duly published in manner prescribed by that section in respect of the above-named land (*vide* Notice No. 5,117), and no claim having been made to the said land or to any interest therein within the period of three months from the date specified in the said notice, I, Norman Albert Hampton, Special Officer appointed under section 28 of the said Ordinances, under and by virtue of the powers vested in me in that behalf by section 2 of the said Ordinances, do hereby on May 1, 1914, order and declare that the said land, as more fully described herein below, situate in the village of Mukalana, in the Meda Pattu Korale West of the Katugampola hatpattu of the Kurunegala District, in the North-Western Province, and shown as lot 37C in preliminary plan 312 and in the annexed diagram, and containing in extent 5 acres, is the property of the Crown.

Description of the Land referred to.

The land commonly called or known as Gananketapitiyepillewa, situate in the village of Mukalana, in the Meda Pattu Korale West of the Katugampola hatpattu of the Kurunegala District, in the North-Western Province, containing in extent 5 acres, shown as lot 37C in preliminary plan 312, and in the annexed diagram, and bounded as follows : on the north by Gananketapitiyepillewa (T. P. 289,617) sold by the Crown ; on the east by Gananketapitiya claimed by Rajakaruna Mudiyansele Herathami and others, Gananketapitiyepillewa (T. P. 289,635) sold by the Crown, Walaliyadda claimed by Walaliyadda Punchirala and others ; on the south by Paragahakotuwa claimed by Paragahakotuwa Schondirala, Badahelaliyaddepillewa (T. P. 291,671) sold by the Crown ; on the west by the Gal-ela, Pahalakabakananmulla claimed by Herat Peruma Mudiyansele Appuhami and others, Kabakanamulleirawella claimed by K. Kiri Banda.



Surveyor-General's Office,
Colombo, October 29, 1913.

Scale of 8 Chains to an Inch.

A. J. WICKWAB,
for Surveyor-General.

May 1, 1914. N. A. HAMPTON,
Special Officer.

Uva S. O. No. 1,753.

Order under Section 2 of "The Waste Lands Ordinances of 1897, 1899, 1900, and 1903," declaring Lands to be Crown Property.

In the matter of the lands commonly called or known as Hapurodawatta, Boer road, Bingetennahena, Gansabhawa road, &c., situate in the village of Kahagolla, in the Mahapalata korale of the Udukinda division, in the Province of Uva, and of "The Waste Lands Ordinances of 1897, 1899, 1900, and 1903."

THE notice required by section 1 of "The Waste Lands Ordinances of 1897, 1899, 1900, and 1903," having been duly published in manner prescribed by that section in respect of the above-named lands (*vide* Notice No. 3,550), and no claim having been made to the said lands or to any interest therein within the period of three months from the date specified in the said notice, I, John Murray Davies, Special Officer appointed under section 28 of the said Ordinances, under and by virtue of the powers vested in me in that behalf by section 2 of the said Ordinances, do hereby on March 4, 1914, order and declare that the said lands, as more fully described herein below, situate in the village of Kahagolla, in the Mahapalata korale of the Udukinda division, in the Province of Uva, and shown as lots 9C, 9D, 30A, 37A, 37B, 37C, 55, 55AB, 55AG, 55AH, and 56H in preliminary plan 115 and in the annexed diagrams, and containing in extent 131 acres 3 roods and 4 perches, are the property of the Crown.

Description of the Lands referred to.

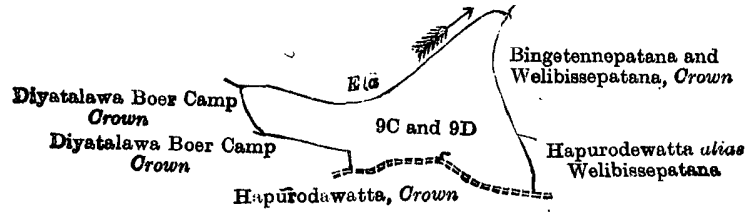
The following lots situated in the village of Kahagolla, in the Mahapalata korale of the Udukinda division, in the Province of Uva, as described in the annexed diagrams :—

I.—Preliminary plan 115.

Situation : Kahagolla village in Mahapalata korale of Udukinda division, Province of Uva.

Lot.	Name of Land.	Extent, A. R. P.
9C	Hapurodawatta	4 0 30
9D	Boer road	0 0 24
		4 1 14

and bounded as follows : on the north by an ela ; on the east by Bingetennapatana and Welibissepatana to be declared the property of the Crown under the Waste Lands Ordinances, Hapurodawatta *alias* Welibissepatana claimed by Clovis Silva ; on the south by Hapurodawatta to be declared the property of the Crown under the Waste Lands Ordinances, Diyatalawa Boer Camp declared to be the property of the Crown under the Waste Lands Ordinances ; on the west by Diyatalawa Boer Camp declared to be the property of the Crown under the Waste Lands Ordinances.



Surveyor-General's Office,
Colombo, December 22, 1913.

Scale of 8 Chains to an Inch.

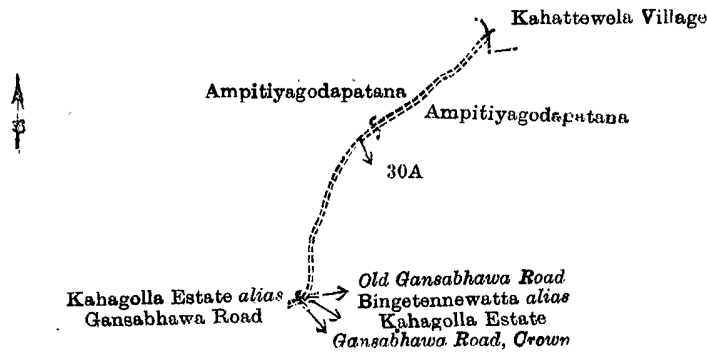
A. H. G. DAWSON,
for Surveyor-General.

II.—Preliminary plan 115.

Situation : Kahagolla village in Mahapalata korale of Udukinda division, Province of Uva.

Lot.	Name of Land.	Extent, A. R. P.
30A	Gansabhawa road ..	0 0 26

and bounded as follows : on the north by the village limit of Kahattewela ; on the east by Ampitiyagodapatana to be declared the property of Medduma Bandara Rambukpota under the Waste Lands Ordinances ; on the south by an old Gansabhawa road (private), Bingetennewatta *alias* Kahagolla estate claimed by Mr. Lambert Peris, a Gansabhawa road, Kahagolla estate *alias* old Gansabhawa road (private) ; on the west by Ampitiyagodapatana to be declared the property of Medduma Bandara Rambukpota under the Waste Lands Ordinances.



Surveyor-General's Office,
Colombo, December 22, 1913.

Scale of 8 Chains to an Inch.

A. H. G. DAWSON,
for Surveyor-General.

III.—Preliminary plan 115.

Situation : Kahagolla village in Mahapalata korale of Udukinda division, Province of Uva.

Lot.	Name of Land.	Extent, A. R. P.
37A	Bingetennehena ..	0 2 21
37B	Gansabhawa road ..	0 0 9
37C	Bingetennekumbura ..	0 0 5
		0 2 35

and bounded as follows : on the north by Bingetennepatana *alias* Udawewapatana declared to be the property of the Crown under the Waste Lands Ordinances ; on the east by Bingetennewatta *alias* Kahagolla estate sold by the Crown ; on the south and west by Bingetennekumbura claimed by Alutgedera Ukku Banda and others.



Surveyor-General's Office,
Colombo, December 22, 1913.

Scale of 8 Chains to an Inch.

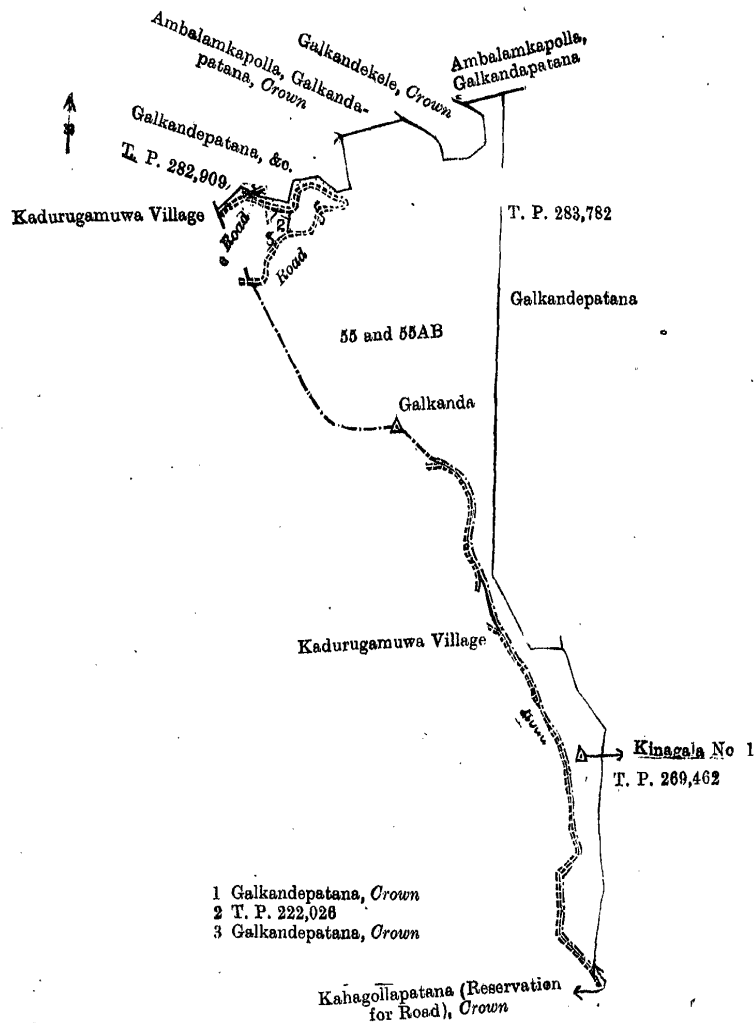
A. H. G. DAWSON,
for Surveyor-General.

IV.—Preliminary plan 115.

Situation : Kahagolla village in Mahapalata korale of Udukinda division, Province of Uva.

Lot.	Name of Land.	Extent, A. R. P.
55	Ambalamkapolla, Galkandapatana ..	77 2 4
55AB	Galkandapatana (reservation for main cart road) ..	0 2 30
		78 0 34

and bounded as follows : on the north by Galkandapatana, &c., sold by the Crown (T. P. 282,909), Ambalamkapolla, Galkandapatana belonging to Crown, Galkandekela declared to be the property of the Crown under the Waste Lands Ordinances, Ambalamkapolla, Galkandapatana to be declared the property of Medduma Bandara Rambukpota under the Waste Lands Ordinances ; on the east by Galkandapatana sold by the Crown (T. P. 283,782), T. P. 269,462 ; on the south by Kahagollapatana (reservation for road) declared to be the property of the Crown under the Waste Lands Ordinances, the village limit of Kadurugamuwa ; on the west by the village limit of Kadurugamuwa (a road), Galkandapatana declared to be the property of the Crown under the Waste Lands Ordinances, T. P. 222,026, Galkandapatana declared to be the property of the Crown under the Waste Lands Ordinances, a road, the village limit of Kadurugamuwa.



Surveyor-General's Office,
Colombo, December 22, 1913.

Scale of 16 Chains to an Inch.

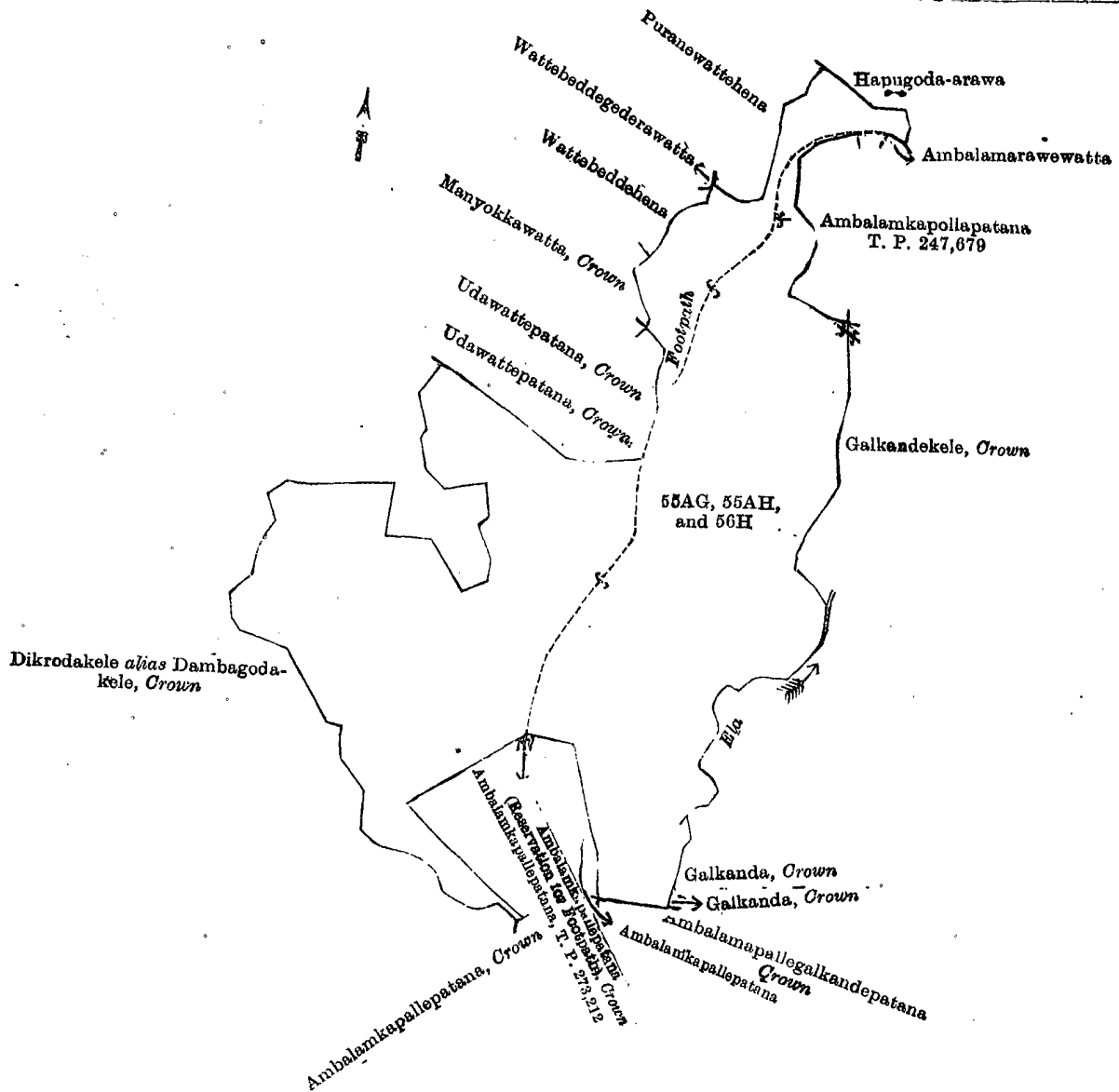
A. H. G. DAWSON,
for Surveyor-General.

V.—Preliminary plan 115.

Situation: Kahagolla village in Mahapalata korale of Udukinda division, Province of Uva.

Lot.	Name of Land.	Extent, A. R. P.
55AG ..	Ambalamkapolla, Galkandapatana ..	9 0 6
55AH ..	Do. ..	36 3 38
56H ..	Galkandekele ..	2 1 11
		48 1 15

and bounded as follows: on the north by Udawattepatana declared to be the property of the Crown under the Waste Lands Ordinances, Manyokkawatta declared to be the property of the Crown under the Waste Lands Ordinances, Wattebeddehena sold to Wijesuriya Arachchige Charlis Appuhamy under the Waste Lands Ordinances, Wattebeddegederawatta claimed by Don Simon Appu, Puranewattehena sold to Wadu Arachchige Don James de Silva under the Waste Lands Ordinances, Hapugoda-arawa claimed by Kaliya Muttu Kangany; on the east by Ambalamarawewatta sold by the Crown, Ambalamkapollapatana sold by the Crown (T. P. 247,679); Galkandekele belonging to Crown, an ela, Galkanda declared to be the property of the Crown under the Waste Lands Ordinances; on the south by Ambalamapallegalkandepatana declared to be the property of the Crown under the Waste Lands Ordinances, Ambalamkapallepatana sold by the Crown, Ambalamkapallepatana (reservation for footpath) declared to be the property of the Crown under the Waste Lands Ordinances, Ambalamkapallepatana sold by the Crown (T. P. 273,212), Ambalamkapallepatana declared to be the property of the Crown under the Waste Lands Ordinances, Dikrodakele *alias* Dambagodakele declared to be the property of the Crown under the Waste Lands Ordinances; on the west by Dikrodakele *alias* Dambagodakele declared to be the property of the Crown under the Waste Lands Ordinances, Udawattepatana declared to be the property of the Crown under the Waste Lands Ordinances, Manyokkawatta declared to be the property of the Crown under the Waste Lands Ordinances, Wattebeddehena sold to Wijesuriya Arachchige Charlis Appuhamy under the Waste Lands Ordinances.



Surveyor-General's Office,
Colombo, December 22, 1913

Scale of 8 Chains to an Inch.

March 4, 1914.

J. M. DAVIES,
Special Officer.

A. H. G. DAWSON,
for Surveyor-General.

Kegalla S. O. No. 36.

Order under Section 4, Sub-section (1), of "The Waste Lands Ordinances of 1897, 1899, 1900, and 1903."

In the matter of the land commonly called or known as Habahena, situate in the village of Ambatenna, in the Kinigoda korale of the Kegalla District, in the Province of Sabaragamuwa, and of "The Waste Lands Ordinances of 1897, 1899, 1900, and 1903."

WHEREAS in pursuance of section 1 of the said Ordinances it was duly declared and notified on July 7, 1911, that if no claim to the land commonly called or known as Habahena, situate in the village of Ambatenna, in the Kinigoda korale of the Kegalla District, in the Province of Sabaragamuwa, containing in extent 1 acre and 1 rood, and shown as lot 33A in preliminary plan 103, and in the annexed diagram, was made to Maxwell Maclagan Wedderburn, Special Officer appointed under section 28 of the said Ordinances, within the period of three months from the date specified in the said notice, such land would be declared the property of the Crown, and dealt with on account of the Crown (*vide* Notice No. 4,123):

And whereas Atandarallage Appuhamy, Vedarala, made claim thereto, and Maxwell Maclagan Wedderburn, Special Officer appointed under section 28 of the said Ordinances, made due inquiry into such claim, and whereas the said claimant and I, with the consent of His Excellency the Governor, came to an agreement in writing dated March 25, 1912, concerning the said land, under section 4, sub-section (1), of the said Ordinances, whereby it was agreed that the said claimant should be declared the purchaser of the said land upon payment on or before April 25, 1912, to the Assistant Government Agent at Kegalla, of a sum of Nineteen Rupees (Rs. 19) only, as the purchase amount of the said land, and whereas the said amount has been paid by the said claimant, he is hereby, in pursuance of the agreement afore-mentioned, declared to be the purchaser of the said land, as more fully described herein below.

Description of the Land referred to.

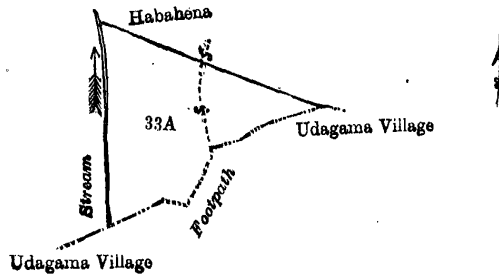
The following lot situated in the village of Ambatenna, in the Kinigoda korale, in the Kegalla District of the Province of Sabaragamuwa, as described in the annexed diagram:—

Preliminary plan 103.

Situation: Ambatenna village in Kinigoda korale of Kegalla District.

Lot.	Name of Land.	Extent, A. R. P.
33A	Habahena	1 1 0

and bounded as follows : on the north by Habahena to be declared the property of Atandarallage Appuhamy, Vedarala, under the Waste Lands Ordinances ; on the east by the village limit of Udagama, a footpath ; on the south by the village limit of Udagama ; and on the west by a stream.



Surveyor-General's Office,
Colombo, June 29, 1914.

Scale of 4 Chains to an Inch.

G. K. THORNHILL,
for Acting Surveyor-General.

July 1, 1914.

M. M. WEDDERBURN,
Special Officer.

Kegalla S. O. No. 37.

Order under Section 4, Sub-section (1), of "The Waste Lands Ordinances of 1897, 1899, 1900, and 1903," admitting Land to be Private Property.

In the matter of the land commonly called or known as Habahena, situate in the village of Ambatenna, in the Kinigoda korale of the Kegalla District, in the Province of Sabaragamuwa, and of "The Waste Lands Ordinances of 1897, 1899, 1900, and 1903."

WHEREAS in pursuance of section 1 of the said Ordinances, it was duly notified on July 7, 1911, that if no claim to the land commonly called or known as Habahena, situate in the village of Ambatenna, in the Kinigoda korale of the Kegalla District, in the Province of Sabaragamuwa, containing in extent 4 acres and 2 roods, and shown as lot 33 in preliminary plan 103, and in the annexed diagram, was made to Maxwell Maclagan Wedderburn, Special Officer appointed under section 28 of the said Ordinances, within the period of three months from the date specified in such notice, such land would be declared the property of the Crown, and dealt with on account of the Crown (*vide* Notice 4,123) :

And whereas Atandarallage Appuhamy, Vedarala, made claim thereto, and I, Maxwell Maclagan Wedderburn, Special Officer appointed under section 28 of the said Ordinances, made due inquiry into such claim, I, with the consent of His Excellency the Governor, do hereby admit the claim of the said claimant to the said land, as more fully described herein below, under section 4, sub-section (1), of the said Ordinances.

Description of the Land referred to.

The following lot situated in the village of Ambatenna, in the Kinigoda korale, in the Kegalla District of the Province of Sabaragamuwa, as described in the annexed diagram :—

Preliminary plan 103.

Situation : Ambatenna village in Kinigoda korale of Kegalla District.

Lot.	Name of Land.	Extent, A. R. P.
33	Habahena	4 2 0

and bounded as follows : on the north by Migahamulawatta (T. P. 282,755), Migahamulawatta claimed by Atandarallage Appuhamy, Vedarala ; on the east by the village limit of Hinabowa ; on the south by the village limit of Udagama, Habahena ; and on the west by a stream.



Scale of 4 Chains to an Inch.

Surveyor-General's Office,
Colombo, June 29, 1914.

G. K. THORNHILL,
for Acting Surveyor-General.

July 1, 1914.

M. M. WEDDERBURN,
Special Officer.

**Order under Section 2 of "The Waste Lands Ordinances of 1897, 1899, 1900, and 1903,"
declaring Land to be Crown Property.**

In the matter of the land commonly called and known as Wilikulakanda (reservation for paddy field), situate in the village of Madabawita, in the Udugaha pattu of Hapitigam korale of the Negombo District, in the Western Province, and of "The Waste Lands Ordinances of 1897, 1899, 1900, and 1903."

THE notice required by section 1 of "The Waste Lands Ordinances of 1897, 1899, 1900, and 1903," having been duly published in manner prescribed by that section in respect of the above-named land (*vide* Notice No. 5,108), and no claim having been made to the said land or to any interest therein within the period of three months from the date specified in the said notice, I, Herbert Ward Milligan, Assistant Government Agent of the Colombo and Negombo Districts, under and by virtue of the powers vested in me in that behalf by section 2 of the said Ordinances, do hereby on April 28, 1914, order and declare that the said land, as more fully described herein below, situate in the village of Madabawita, in the Udugaha pattu of Hapitigam korale of the Negombo District, in the Western Province, and shown as lot 4928 in preliminary plan 15,333 and in the annexed diagram therefrom; and containing in extent 2 roods and 18 perches, is the property of the Crown.

Description of the Land referred to.

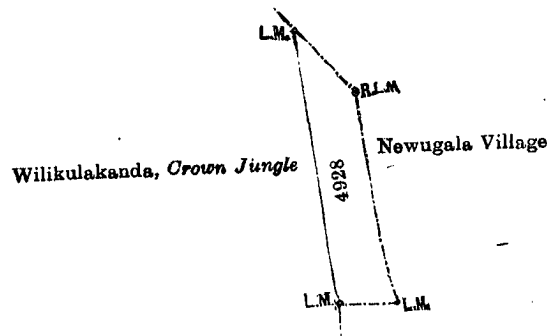
The following lot situated in the village of Madabawita, in the Udugaha pattu of Hapitigam korale of the Negombo District, in the Western Province, as described in the annexed diagram :—

Preliminary plan 15,333.

Situation : Madabawita village in Udugaha pattu of Hapitigam korale of Negombo District.

Lot.	Name of Land.	Extent, A. R. P.
4928	Wilikulakanda (reservation for paddy field)	0 2 18

and bounded as follows : on the north, east, and south by the Newugala village boundary ; on the west by Wilikulakanda Crown jungle.



Surveyor-General's Office,
Colombo, October 15, 1913.

Scale of 4 Chains to an Inch.

C. R. LUNDIE,
for Surveyor-General.

April 28, 1914.

H. MILLIGAN,
Assistant Government Agent.

**Order under Section 2 of "The Waste Lands Ordinances of 1897, 1899, 1900, and 1903,"
declaring Land to be Crown Property.**

In the matter of the land commonly called and known as Diganehenewatta (Crown reservation), situate in the village of Hingurala, in the Udugaha pattu of Hewagam korale of the Colombo District, in the Western Province, and of "The Waste Lands Ordinances of 1897, 1899, 1900, and 1903."

THE notice required by section 1 of "The Waste Lands Ordinances of 1897, 1899, 1900, and 1903," having been duly published in manner prescribed by that section in respect of the above-named land (*vide* Notice No. 5,105), and no claim having been made to the said land or to any interest therein within the period of three months from the date specified in the said notice, I, Herbert Ward Milligan, Assistant Government Agent of the Colombo and Negombo Districts, under and by virtue of the powers vested in me in that behalf by section 2 of the said Ordinances, do hereby on April 28, 1914, order and declare that the said land, as more fully described herein below, situate in the village of Hingurala, in the Udugaha pattu of Hewagam korale of the Colombo District, in the Western Province, and shown as lot 3,787 in preliminary plan 15,030 and in the annexed diagram therefrom, and containing in extent 3 roods and 25 perches, is the property of the Crown.

Description of the Land referred to.

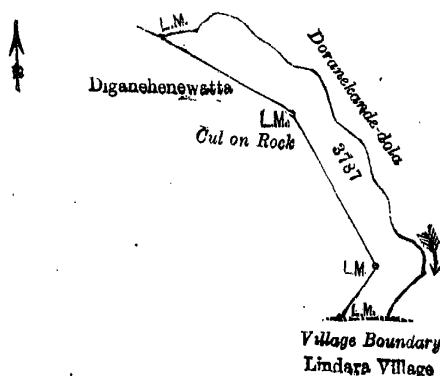
The following lot situated in the village of Hingurala, in the Udugaha pattu of Hewagam korale of the Colombo District, in the Western Province, as described in the annexed diagram :—

Preliminary plan 15,030.

Situation : Hingurala village in Udugaha pattu of Hewagam korale of Colombo District.

Lot.	Name of Land.	Extent, A. R. P.
3787	Diganehenewatta (Crown reservation)	0 3 25

and bounded as follows : on the north by Doranekande-dola ; on the east by Doranekande-dola ; on the south by the Lindara village boundary ; on the west by Diganehenewatta sold by the Crown to Gamage Velun Appu of Puwakpitiya and another ; on the north-west by Doranekande-dola.



Surveyor-General's Office,
Colombo, July 11, 1913.

Scale of 4 Chains to an Inch.

C. R. LUNDIE,
for Surveyor-General.

April 28, 1914.

H. MILLIGAN,
Assistant Government Agent.

**Order under Section 2 of "The Waste Lands Ordinances of 1897, 1899, 1900, and 1903,"
declaring Land to be Crown Property.**

In the matter of the lands commonly called and known as Bawagalakanda (reservation for footpath and road), situate in the village of Madabawita, in the Udugaha pattu of Hapitigam korale of the Negombo District, in the Western Province, and of "The Waste Lands Ordinances of 1897, 1899, 1900, and 1903."

THE notice required by section 1 of "The Waste Lands Ordinances of 1897, 1899, 1900, and 1903," having been duly published in manner prescribed by that section in respect of the above-named lands (*vide* Notice No. 5,106), and no claim having been made to the said lands or to any interest therein within the period of three months from the date specified in the said notice, I, Herbert Ward Milligan, Assistant Government Agent of Colombo and Negombo Districts, under and by virtue of the powers vested in me in that behalf by section 2 of the said Ordinances, do hereby on April 28, 1914. order and declare that the said lands, as more fully described herein below, situate in the village of Madabawita, in the Udugaha pattu of Hapitigam korale of the Negombo District, in the Western Province, and shown as lots 4934 and 4936 in preliminary plan 15,335 and in the annexed diagram therefrom, and containing in extent 1 rood and 7 perches, are the property of the Crown.

Description of the Lands referred to.

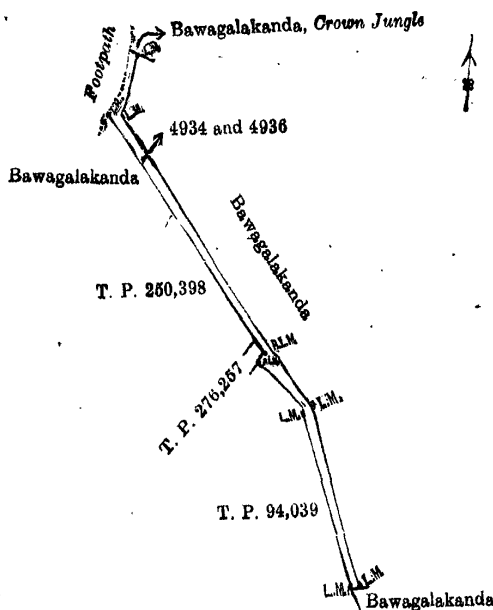
The following lots situated in the village of Madabawita, in the Udugaha pattu of Hapitigam korale of the Negombo District, in the Western Province, as described in the annexed diagram:—

Preliminary plan 15,335.

Situation: Madabawita village in Udugaha pattu of Hapitigam korale of Negombo District.

Lot.	Name of Land.	Extent, A. R. P.
4934	.. Bawagalakanda (reservation for footpath) 0 0 4
4936	.. Do. (reservation for road) 0 1 3
		0 1 7

and bounded as follows: on the north by Bawagalakanda Crown jungle; on the east by Bawagalakanda sold by the Crown to Tennagamage Girigoris Appu and others; on the south by Bawagalakanda sold by the Crown to M. Amaris Appu and another; on the west by the lands depicted in title plans Nos. 94,039, 276,257, and 250,398, and Bawagalakanda Crown jungle.



Surveyor-General's Office,
Colombo, September 27, 1913.

Scale of 4 Chains to an Inch.

C. R. LUNDIE,
for Surveyor-General.

April 28, 1914.

H. MILLIGAN,
Assistant Government Agent.

**Order under Section 2 of "The Waste Lands Ordinances of 1897, 1899, 1900, and 1903,"
declaring Lands to be Crown Property.**

In the matter of the lands commonly called or known as Muruthehena, situate in the village of Ampanagala, in the Morawak korale of the Matara District, in the Southern Province, and of "The Waste Lands Ordinances of 1897, 1899, 1900, and 1903."

THE notice required by section 1 of "The Waste Lands Ordinances of 1897, 1899, 1900, and 1903," having been duly published in manner prescribed by that section in respect of the above-named lands (*vide* Notice No. 5,052), and no claim having been made to the said lands or to any interest therein within the period of three months from the date specified in the said notice, I, George Frederick Reginald Browning, Assistant Government Agent of the Matara District of the Southern Province, under and by virtue of the powers vested in me in that behalf by section 2 of the said Ordinances, do hereby on February 26, 1914, order and declare that the said lands, as more fully described herein below, situate in the village of Ampanagala, in the Morawak korale of the Matara District, in the Southern Province, and shown as lots 20 and 20A in block survey preliminary plan 38 and in the annexed diagram, and containing in extent 1 acre 3 roods and 18 perches, are the property of the Crown.

Description of the Lands referred to.

The following lots situated in the village of Ampanagala, in the Morawak korale of the Matara District, in the Southern Province, as described in the annexed diagram:—

Block survey preliminary plan 38. Field sheet O/15/34-42.
Situation: Ampanagala village in Morawak korale of Matara District.

Lot.	Name of Land.	Extent, A. R. P.
20	Muruthehena	1 3 1
20A	Do.	0 0 17

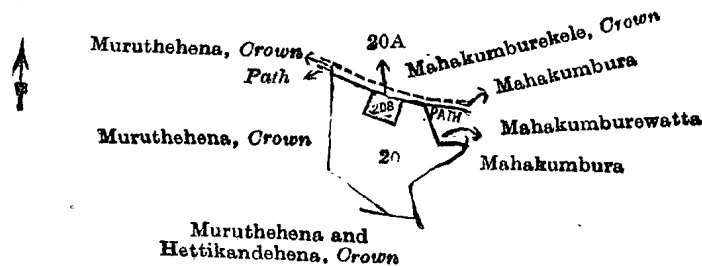
1 3 18

and bounded as follows: on the north by Mahakumburekele belonging to Crown; on the east by Mahakumbura claimed by H. G. D. Andris Abeygunawardena and others, path, Mahakumburewatta claimed by H. G. Allis, and Mahakumbura claimed by H. G. D. A. Abeygunawardena; on the south by Muruthehena and Hettikandehena belonging to Crown; on the west by Muruthehena belonging to Crown, path, and Muruthehena belonging to Crown.

NOTE.—The following lot lying within the above boundaries is excluded from this order, and its acreage of 18 perches is not included in the acreage of 1 acre 3 roods and 18 perches given above:—

Block survey preliminary plan 38.

Lot.	Name of Land.	Extent, A. R. P.
20B	Mahakumburewatta	0 0 18



Surveyor-General's Office,
Colombo, June 17, 1913.

Scale of 8 Chains to an Inch.

A. J. WICKWAR,
for Surveyor-General.

February 26, 1914.

G. F. R. BROWNING,
Assistant Government Agent.

**Order under Section 2 of "The Waste Lands Ordinances of 1897, 1899, 1900, and 1903,"
declaring Lands to be Crown Property.**

In the matter of the lands commonly called and known as Wilikulakanda (reservations for streams), situate in the village of Madabawita, in the Udugaha pattu of Hapitigam korale of the Negombo District, in the Western Province, and of "The Waste Lands Ordinances of 1897, 1899, 1900, and 1903."

THE notice required by section 1 of "The Waste Lands Ordinances of 1897, 1899, 1900, and 1903," having been duly published in manner prescribed by that section in respect of the above-named lands (*vide* Notice No. 5,110), and no claim having been made to the said lands or to any interest therein within the period of three months from the date specified in the said notice, I, Herbert Ward Milligan, Assistant Government Agent of Colombo and Negombo Districts, under and by virtue of the powers vested in me in that behalf by section 2 of the said Ordinances, do hereby on April 28, 1914, order and declare that the said lands, as more fully described hereinafter, situate in the village of Madabawita, in the Udugaha pattu of Hapitigam korale of the Negombo District, in the Western Province, and shown as lots 4941 and 4942 in preliminary plan 15,337, and in the annexed diagram, and containing in extent 3 roods and 33 perches, are the property of the Crown.

Description of the Lands referred to.

The following lots situated in the village of Madabawita, in the Udugaha pattu of Hapitigam korale of the Negombo District, in the Western Province, as described in the annexed diagram:—

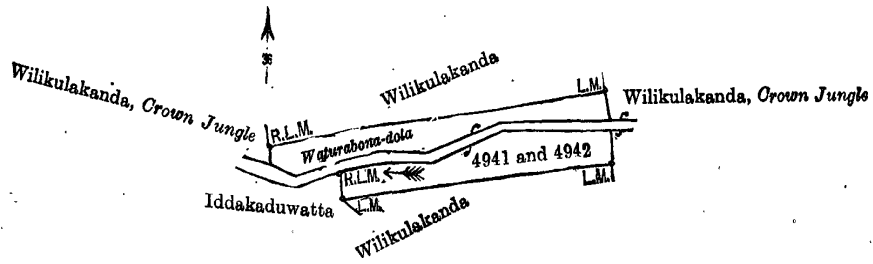
Preliminary plan 15,337.

Situation: Madabawita village in Udugaha pattu of Hapitigam korale of Negombo District.

Lot.	Name of Land.	Extent, A. R. P.
4941	Wilikulakanda (reservation for stream)	0 1 28
4942	Do. (do.)	0 2 5

0 3 33

and bounded as follows: on the north by Wilikulakanda sold by the Crown to Y. Sarpinu Perera and others; on the east by Wilikulakanda, Crown jungle; on the south by Wilikulakanda sold by the Crown to Y. Sarpinu Perera and another, Iddakaduwa sold by the Crown to D. S. Suwaris Appu, and Waturabona-dola; on the west by Wilikulakanda, Crown jungle.



Surveyor-General's Office,
Colombo, October 15, 1913.

Scale of 4 Chains to an Inch.

C. R. LUNDIE,
for Surveyor-General.

H. MILLIGAN,
Assistant Government Agent.
April 28, 1914.

**Order under Section 2 of "The Waste Lands Ordinances of 1897, 1899, 1900, and 1903,"
declaring Land to be Crown Property.**

In the matter of the lands commonly called and known as Dambukanda (reservation for paddy field), situate in the village of Henepola, in the Udugaha pattu of Hapitigam korale of the Negombo District, in the Western Province, and of "The Waste Lands Ordinances of 1897, 1899, 1900, and 1903."

THE notice required by section 1 of "The Waste Lands Ordinances of 1897, 1899, 1900, and 1903," having been duly published in manner prescribed by that section in respect of the above-named lands (*vide* Notice No. 5,112), and no claim having been made to the said lands or to any interest therein within the period of three months from the date specified in the said notice, I, Herbert Ward Milligan, Assistant Government Agent of Colombo and Negombo Districts, under and by virtue of the powers vested in me in that behalf by section 2 of the said Ordinances, do hereby on April 28, 1914, order and declare that the said lands, as more fully described herein below, situate in the village of Henepola, in the Udugaha pattu of Hapitigam korale of the Negombo District, in the Western Province, and shown as lots 4916 and 4919 in preliminary plan 15,328 and in the annexed diagram therefrom, and containing in extent 2 roods and 28 perches, are the property of the Crown.

Description of the Lands referred to.

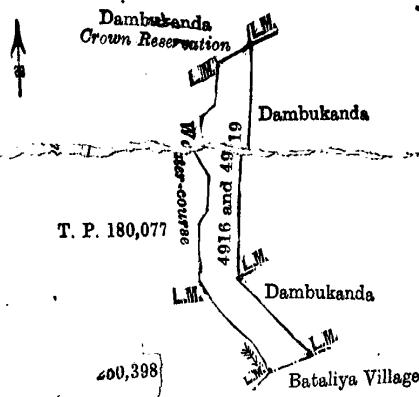
The following lots situated in the village of Henepola, in the Udugaha pattu of Hapitigam korale of the Negombo District, in the Western Province, as described in the annexed diagram:—

Preliminary plan 15,328.

Situation: Henepola village in Udugaha pattu of Hapitigam korale of Negombo District.

Lot.	Name of Land.	Extent, A. R. P.
4916 ..	Dambukanda (reservation for paddy field)	0 1 36
4919 ..	Do. (do. do.)	0 0 32
		0 2 28

and bounded as follows: on the north by Dambukanda, Crown reservation; on the east by Dambukanda sold by the Crown to Ahammedu Lebbe Abdul Assie Lebbe and another; on the south by Bataliya village; on the west by water-course (land depicted in title plan No. 180,007).



Surveyor-General's Office,
Colombo, September 27, 1913.

April 28, 1914.

H. MILLIGAN,
Assistant Government Agent.

C. R. LUNDIE,
for Surveyor-General.

**Order under Section 2 of "The Waste Lands Ordinances of 1897, 1899, 1900, and 1903,"
declaring Land to be Crown Property.**

In the matter of the land commonly called and known as Dambukanda (reservation for paddy field), situate in the village of Bataliya, in the Yatigaha pattu of Hapitigam korale of the Negombo District, in the Western Province, and of "The Waste Lands Ordinances of 1897, 1899, 1900, and 1903."

THE notice required by section 1 of "The Waste Lands Ordinances of 1897, 1899, 1900, and 1903," having been duly published in manner prescribed by that section in respect of the above-named land (*vide* Notice No. 5,111), and no claim having been made to the said land or to any interest therein within the period of three months from the date specified in the said notice, I, Herbert Ward Milligan, Assistant Government Agent of the Colombo and Negombo Districts, under and by virtue of the powers vested in me in that behalf by section 2 of the said Ordinances, do hereby on April 28, 1914, order and declare that the said land, as more fully described herein below, situate in the village of Bataliya, in the Yatigaha pattu of Hapitigam korale of the Negombo District, in the Western Province, and shown as lot 4921 in preliminary plan 15,328 and in the annexed diagram therefrom, and containing in extent 1 rood and 29 perches, is the property of the Crown.

Description of the Land referred to.

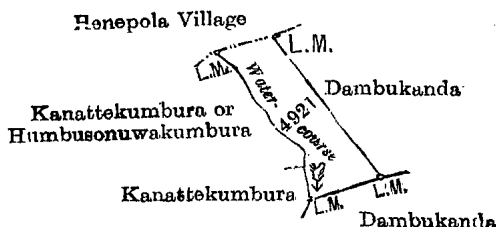
The following lot situated in the village of Bataliya, in the Yatigaha pattu of Hapitigam korale of the Negombo District, in the Western Province, as described in the annexed diagram:—

Preliminary plan 15,328.

Situation : Bataliya village in Yatigaha pattu of Hapitigam korale of Negombo District.

Lot.	Name of Land.	Extent, A. R. P.
4921	Dambukanda (reservation for paddy field)	0 1 29

and bounded as follows : on the north by Henepola village ; on the east by Dambukanda sold by the Crown to Ahamedu Lebbe Abdul Assie Lebbe and another ; on the south by Dambukanda sold by the Crown to Mrs. C. H. Obeysekera of Batadola ; on the west by Kanattekumbura claimed by Gamage Sanchi Appu and others and Kanattekumbura or Humbusonuwakumbura claimed by the heirs of the late Thamby Lebbe Selemar Lebbe of Ellamulla.



Surveyor-General's Office,
Colombo, September 27, 1913.

Scale of 4 Chains to an Inch.

C. R. LUNDIE,
for Surveyor-General

H. MILLIGAN,
Assistant Government Agent.

April 28, 1914.

**Order under Section 2 of "The Waste Lands Ordinances of 1897, 1899, 1900, and 1903,"
declaring Land to be Crown Property.**

In the matter of the land commonly called and known as Delgahawatta (reservation for road), situate in the village of Paliyatiyana, in the Dasiya pattu of Alutkuru Korale North of the Negombo District, in the Western Province, and of "The Waste Lands Ordinances of 1897, 1899, 1900, and 1903."

THE notice required by section 1 of "The Waste Lands Ordinances of 1897, 1899, 1900, and 1903," having been duly published in manner prescribed by that section in respect of the above-named land (*vide* Notice No. 5,113), and no claim having been made to the said land or to any interest therein within the period of three months from the date specified in the said notice, I, Herbert Ward Milligan, Assistant Government Agent of the Colombo and Negombo Districts, under and by virtue of the powers vested in me in that behalf by section 2 of the said Ordinances, do hereby on April 28, 1914, order and declare that the said land, as more fully described herein below, situate in the village of Paliyatiyana, in the Dasiya pattu of Alutkuru Korale North of the Negombo District, in the Western Province, and shown as lot 5153, in preliminary plan 15,381 and in the annexed diagram therefrom, and containing in extent 15 perches, is the property of the Crown.

Description of the Land referred to.

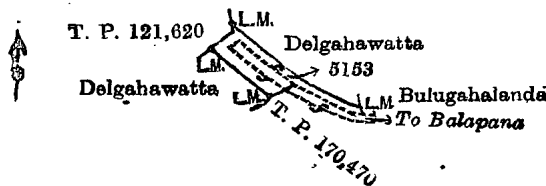
The following lot situated in the village of Paliyatiyana, in the Dasiya pattu of Alutkuru Korale North of the Negombo District, in the Western Province, as described in the annexed diagram:—

Preliminary plan 15,381.

Situation : Paliyatiyana village in Dasiya pattu of Alutkuru Korale North of Negombo District.

Lot.	Name of Land.	Extent, A. R. P.
5153	Delgahawatta (reservation for road)	0 0 15

and bounded as follows : on the north by Delgahawatta claimed by R. Adochchi Fernando and others (disputed certificate of quiet possession) ; on the east by Bulugahalanda claimed by Thenis Fernando and others ; on the south by the road to Balapana, the land described in the title plan No. 170,470, and Delgahawatta claimed by R. Adochchi Fernando and others (disputed certificate of quiet possession) ; on the west by the land depicted in title plan No. 121,620.



Surveyor-General's Office,
Colombo, October 15, 1913.

Scale of 4 Chains to an Inch.

C. R. LUNDIE,
for Surveyor-General.

H. MILLIGAN,
Assistant Government Agent.

April 28, 1914.