



Ceylon Government Gazette

Published by Authority.

No. 6,636 — FRIDAY, JULY 31, 1914.

PART I.—General: Minutes, Proclamations, Appointments,
and General Government Notifications.

PART II.—Legal and Judicial.

PART III.—Provincial Administration.

PART IV.—Land Settlement.

PART V.—Mercantile, Marine, Municipal, Local, &c.

Separate paging is given to each Part in order that it may be filed separately.

Part IV.—Land Settlement.

	PAGE	PAGE	
Preliminary Notices	941	Final Orders	956

PRELIMINARY NOTICES.

Colombo Notice No. 5,278.

Notice under "The Waste Lands Ordinances of 1897, 1899, 1900, and 1903."

TAKE notice that unless within three months from July 31, 1914, the persons, if any, who claim any interest in the lands hereinafter mentioned or in any one or more of such lands appear before the Assistant Government Agent of the Colombo and Negombo Districts of the Western Province, at his office in Colombo, and make claim in person or in writing to the said lands or any of them or to some interest therein:

Such Assistant Government Agent, in pursuance of the powers in him vested by the said Ordinances, will declare by writing under his hand that the said lands, or such of them as to which no claim has been made, are the property of the Crown.

H. MILLIGAN,
Assistant Government Agent.

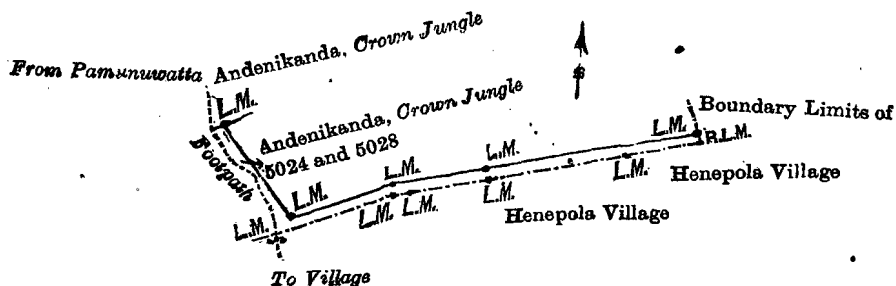
Description of the Lands referred to.

The following lots situated in the village of Pamunuwatta, in the Udugaha pattu of Hapitigam korale, in the Negombo District of the Western Province, as described in the annexed diagram:—

Preliminary plan 15,362.

Lot.	Name of Land.	Extent, A. R. P.
5024 ..	Andenikanda (reservation for footpath) ..	0 0 10
5028 ..	Do. (reservation for road) ..	0 0 36
		0 1 6

and bounded as follows: on the north by Andenikanda, Crown jungle; on the east and south by boundary limits of Henepola village; and on the west by a footpath from Pamunuwatta to village.



Surveyor-General's Office,
Colombo, May 27, 1914.

Scale of 4 Chains to an Inch.

C. R. LUNDIE,
for Acting Surveyor-General.

Colombo Notice No. 5,279.

Notice under "The Waste Lands Ordinances of 1897, 1899, 1900, and 1903."

TAKE notice that unless within three months from July 31, 1914, the persons, if any, who claim any interest in the lands hereinafter mentioned or in any one or more of such lands appear before the Assistant Government Agent of the Colombo and Negombo Districts of the Western Province, at his office in Colombo, and make claim in person or in writing to the said lands or any of them or to some interest therein :

Such Assistant Government Agent, in pursuance of the powers in him vested by the said Ordinances, will declare by writing under his hand that the said lands, or such of them as to which no claim has been made, are the property of the Crown.

H. MILLIGAN,
Assistant Government Agent.

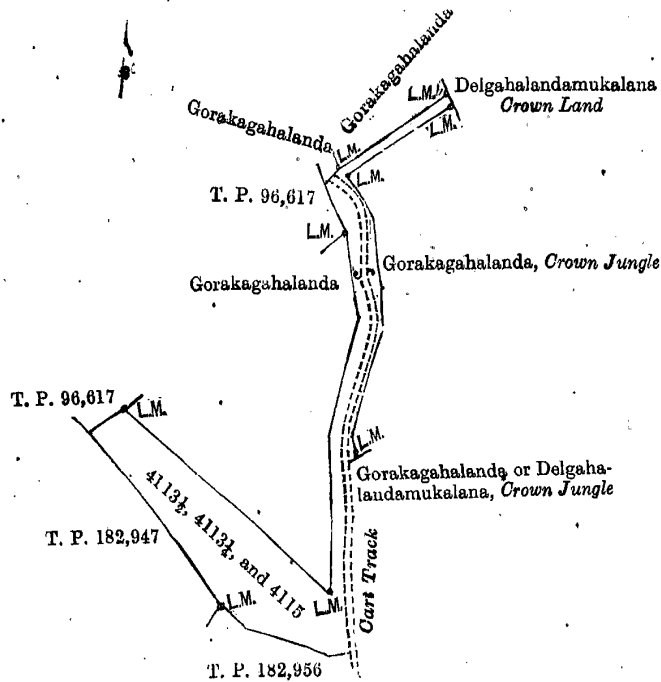
Description of the Lands referred to.

The following lots situated in the village of Walbotale, in the Udugaha pattu of Hapitigam korale, in the Negombo District of the Western Province, as described in the annexed diagram :—

Preliminary plan 15,127.

Lot.	Name of Land.	Extent, A. R. P.
4113 $\frac{1}{2}$	Gorakagahalanda (reservation for cart track)	0 0 20
4113 $\frac{1}{4}$	Do. (reservation for footpath)	0 0 12
4115	Do. (reservation for paddy field and cart track) ..	1 1 24
		1 2 16

and bounded as follows : on the north by Gorakagahalanda settled on Tennapuli Radage Lavaris Veda and Gorakagahalanda sold by the Crown to Tennapuli Radage Lavaris Veda and another ; on the east by Delgahalandumukalana, Crown land, Gorakagahalanda, Crown jungle, Gorakagahalanda or Delgahalandumukalana, Crown jungle, and cart track ; on the south by the lands depicted in title plans Nos. 182,956 and 182,947 ; on the west by the land depicted in title plan No. 96,617, Gorakagahalanda sold by the Crown to Surasinghe Wijeratne Don John Perera, and the land depicted in title plan No. 96,617.



Surveyor-General's Office,
Colombo, March 26, 1914.

Scale of 4 Chains to an Inch.

C. R. LUNDIE,
for Acting Surveyor-General.

Colombo Notice No. 5,280.

Notice under "The Waste Lands Ordinances of 1897, 1899, 1900, and 1903."

TAKE notice that unless within three months from July 31, 1914, the persons, if any, who claim any interest in the land hereinafter mentioned appear before the Assistant Government Agent of the Colombo and Negombo Districts of the Western Province, at his office in Colombo, and make claim in person or in writing to the said land or to some interest therein :

Such Assistant Government Agent, in pursuance of the powers in him vested by the said Ordinances, will declare by writing under his hand that the said land, to which no claim has been made, is the property of the Crown.

H. MILLIGAN,
Assistant Government Agent.

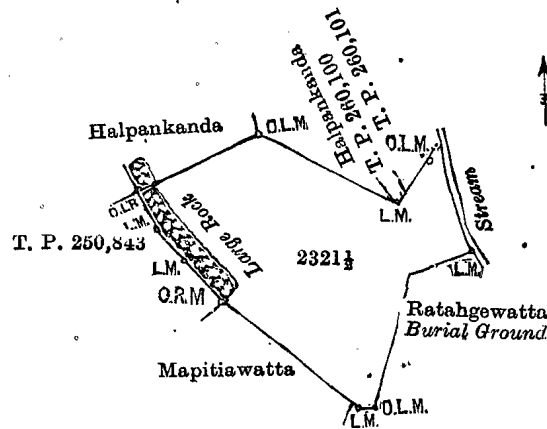
Description of the Land referred to.

The following lot situated in the village of Panawala, in the Udugaha pattu of Hapitigam korale, in the Negombo District of the Western Province, as described in the annexed diagram :—

Preliminary plan 14,679.

Lot.	Name of Land.	Extent, A. R. P.
2321 $\frac{1}{2}$	Halpankanda (reservation for burial ground)	2 0 33

and bounded as follows : on the north by Halpankanda sold by the Crown to Henarat Patirennehelage Dionis Appuhami of Panawala, Halpankanda sold by the Crown to Edmund Hewavitarne and others, by land depicted in title plan No. 260,100, and by land depicted in title plan No. 260,101 ; on the east by a stream and Ratahgewatta burial ground ; on the south-west by Mapitiawatta claimed by Babahamy ; and on the west by land depicted in title plan No. 250,843.



Surveyor-General's Office,
Colombo, May 27, 1914.

Scale of 4 Chains to an Inch.

C. R. LUNDIE,
for Acting Surveyor-General.

Colombo Notice No. 5,281.

Notice under "The Waste Lands Ordinances of 1897, 1899, 1900, and 1903."

TAKE notice that unless within three months from July 31, 1914, the persons, if any, who claim any interest in the land hereinafter mentioned appear before the Assistant Government Agent of the Colombo and Negombo Districts of the Western Province, at his office in Colombo, and make claim in person or in writing to the said land or to some interest therein :

Such Assistant Government Agent, in pursuance of the powers in him vested by the said Ordinances, will declare by writing under his hand that the said land, to which no claim has been made, is the property of the Crown.

H. MILLIGAN,
Assistant Government Agent.

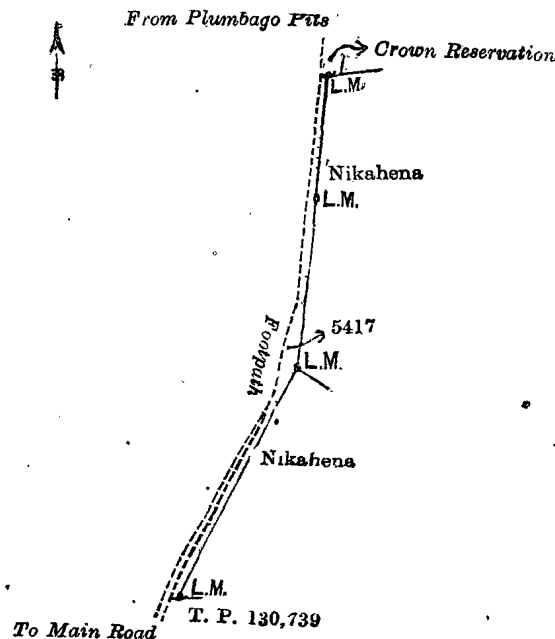
Description of the Land referred to.

The following lot situated in the village of Wataraka, in the Meda pattu of Hewagam korale, in the Colombo District of the Western Province, as described in the annexed diagram :—

Preliminary plan 15,448.

Lot.	Name of Land.	Extent, A. R. P.
5417	Nikahena (reservation for footpath)	0 0 28

and bounded as follows : on the north by Crown reservation ; on the east by Nikahena sold by the Crown to Mrs. Helena Wijewardena and Mr. Don Emanuel Wanigasuria of Sedawatta, and Nikahena sold by the Crown to Liyanage Floris Perera of Welikada and others ; on the south by land depicted in title plan No. 130,739 ; and on the west by a footpath from plumbago pits to main road.



Surveyor-General's Office,
Colombo, May 27, 1914.

Scale of 4 Chains to an Inch.

C. R. LUNDIE,
for Acting Surveyor-General.

Colombo Notice No. 5,282.

Notice under "The Waste Lands Ordinances of 1897, 1899, 1900, and 1903."

TAKE notice that unless within three months from July 31, 1914, the persons, if any, who claim any interest in the land hereinafter mentioned appear before the Assistant Government Agent of the Colombo and Negombo Districts of the Western Province, at his office in Colombo, and make claim in person or in writing to the said land or to some interest therein :

Such Assistant Government Agent, in pursuance of the powers in him vested by the said Ordinances, will declare by writing under his hand that the said land, to which no claim has been made, is the property of the Crown.


H. MILLIGAN,
Assistant Government Agent.

Description of the Land referred to.

The following lot situated in the village of Homagama, in the Palle pattu of Hewagama korale, in the Colombo District of the Western Province, as described in the diagram :—

Lot.	Name of Land.	Extent, A. R. P.
5260	Imbulelanda or Indikadehena (reservation for footpath)	0 0 8

and bounded as follows : on the north by a footpath ; on the east by Indikadewatta, Crown land ; on the south by Imbulelanda or Indikadehena sold by the Crown, to Arukgodagama Nepo Sinno of Homagama and Kuruppuachchi manatunge Don John, Police Vidane of Homagama, and by Imbulelanda sold by the Crown to Godamullage Sinci Appu of Kadugoda ; and on the west by land depicted in title plan No. 180,936.



Surveyor-General's Office,
Colombo, May 27, 1914.

Scale of 4 Chains to an Inch.

C. R. LUNDIE,
for Acting Surveyor-General.

Kurunegala Notice No. 5,283.

Notice under "The Waste Lands Ordinances of 1897, 1899, 1900, and 1903."

TAKE notice that unless within three months from July 31, 1914, the persons, if any, who claim any interest in the lands hereinafter mentioned or in any one or more of such lands or to some interest therein make claim in person or in writing to the said lands or any of them or to some interest therein to M. T. Archibald, Esq., Special Officer appointed under section 28 of "The Waste Lands Ordinances of 1897, 1899, 1900, and 1903," at his office at Fort, Colombo :

Such Special Officer, in pursuance of the powers vested in him by the said Ordinances, will declare by writing under his hand that the said lands, or such of them as to which no claim has been made, are the property of the Crown.

M. T. ARCHIBALD,
Special Officer.

Description of the Lands referred to.

The following lots situated in the village of Panagamuwa, in the Rekko pattu korale of the Dambadeni hatpattu of the Kurunegala District, in the North-Western Province, as described in the annexed diagrams :—

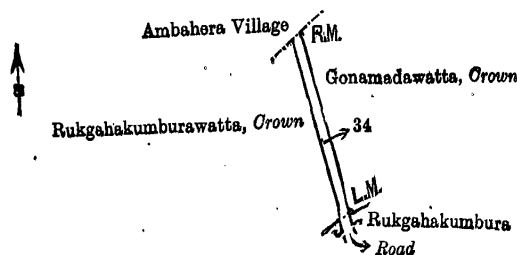
Lot.	Name of Land.	Extent, A. R. P.
24½	Para (path)	0 0 26

and bounded as follows : on the north by Peliadipitiyawatta belonging to the Crown ; on the east by Kongasyayawatta belonging to the Crown, Egodawattehena belonging to the Crown, Egodawatta claimed by Kirihamilage Menikrala ; on the south by Rukgahakumbura claimed by J. M. Mudiyanse ; on the west by Egodawatta claimed by Kirihamilage Menikrala, Egodawattehena belonging to the Crown, Kongasyayahenawatta belonging to the Crown.

[For Diagram see page 945.]

Lot.	Name of Land.	Extent, A. R. P.
34	Gansabhawa para (road)	0 0 16

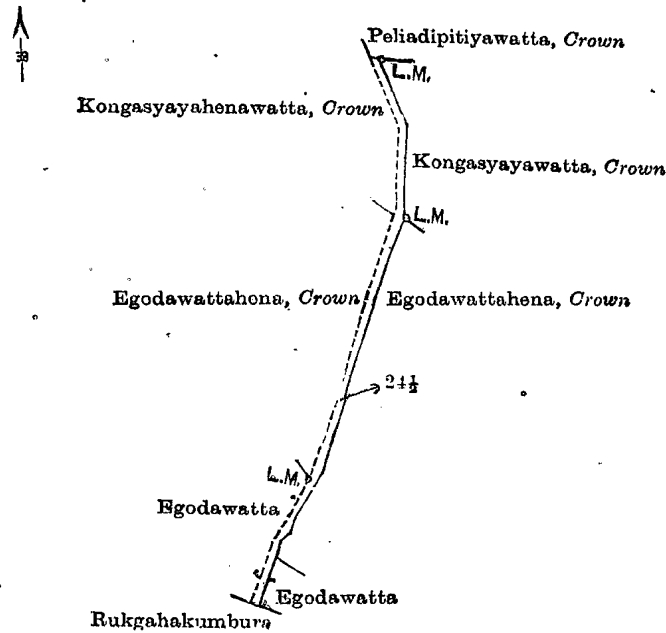
and bounded as follows : on the north by the village limit of Ambahera ; on the east by Gonamadawatta belonging to the Crown ; on the south by Rukgahakumbura claimed by J. M. Ausadahamy and Banda ; on the west by Rukgahakumburawatta belonging to the Crown.



Surveyor-General's Office,
Colombo, June 12, 1914.

Scale of 4 Chains to an Inch.

G. K. THORNHILL,
for Acting Surveyor-General.



Surveyor-General's Office,
Colombo, June 12, 1914.

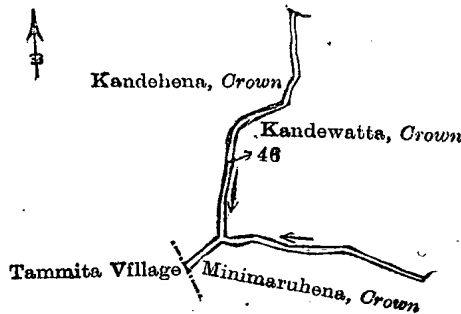
Scale of 4 Chains to an Inch.

G. K. THORNHILL,
for Acting Surveyor-General.

III.—Preliminary plan 1,494.

Lot.	Name of Land.	Extent, A. R. P.
46	Ela (stream)	0 0 18

and bounded as follows: on the north by Kandehena belonging to the Crown; on the east by Kandewatta belonging to the Crown; on the south by Minimaruhenena belonging to the Crown; on the west by the village limit of Tammita, Kandehena belonging to the Crown.



Surveyor-General's Office,
Colombo, June 12, 1914.

Scale of 4 Chains to an Inch.

G. K. THORNHILL,
for Acting Surveyor-General.

IV.—Preliminary plan 1,494.

Lot.	Name of Land.	Extent, A. R. P.
66	Gansabhawa para (road)	1 2 5

and bounded as follows: on the north by the village limit of Ambehera; on the east by Kandewattahena belonging to the Crown, Kandewatta belonging to the Crown, Kalaotuwahena belonging to the Crown, Kalaotuwawatta belonging to the Crown, Udumullakotuwapillewa belonging to the Crown, Rukgahakumbura claimed by J. M. Mudiyanse, Kapukotuwawatta belonging to the Crown, Puranapillewa belonging to the Crown, Mahawewahena belonging to the Crown, Mahawewakumbura claimed by Jayasekara Mudiyanse, Ausadahamy; on the south by the village limit of Mayilla; on the west by a road from Parakumbura, Mahawewawatta belonging to the Crown, Mahawewahena belonging to the Crown, Wera-bandiwatta belonging to the Crown, Kalaoluwahena belonging to the Crown, Kandewatta belonging to the Crown, Kandewattahena belonging to the Crown.



Surveyor-General's Office,
Colombo, June 12, 1914.

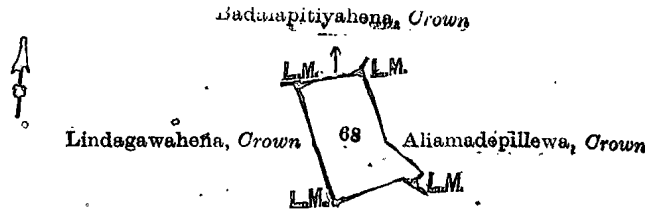
Scale of 4 Chains to an Inch.

G. K. THORNHILL,
for Acting Surveyor-General.

V.—Preliminary plan 1,494.

Lot.	Name of Land.	Extent, A. R. P.
68	Lindagawahena (cemetery)	0 1 21

and bounded as follows: on the north by Badalapitiyahena belonging to the Crown; on the east by Aliamadapillewa belonging to the Crown; on the south by Aliamadapillewa belonging to the Crown, Lindagawahena belonging to the Crown; on the west by Lindagawahena belonging to the Crown.



Surveyor-General's Office,
Colombo, June 12, 1914.

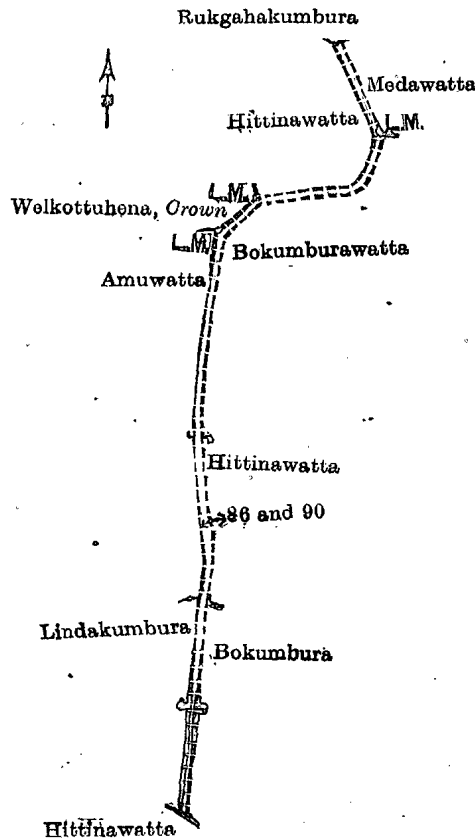
Scale of 4 Chains to an Inch.

G. K. THORNHILL,
for Acting Surveyor-General.

VI.—Preliminary plan 1,494.

Lot.	Name of Land.	Extent, A. R. P.
86	Para (path)	0 0 12
90	Do.	0 0 30
		0 1 2

and bounded as follows: on the north by Welkottuhena claimed by the Crown, Hittinawatta claimed by J. M. Kiribanda and Appuhamy, Rukgahakumbura claimed by J. M. Mudiyanse; on the east by Medawatta claimed by J. M. Kiribanda, Bokumburawatta claimed by Kirihamilage Appuwa and others, Hittinawatta claimed by J. M. Ausadahamy, Bokumbura claimed by J. M. Mudiyanse, Vel-Vidane; on the south by Hittinawatta claimed by J. M. Mudiyanse, Vel-Vidane; on the west by Lindakumbura claimed by J. M. Kiribanda Appuhamy, Kirihamy, Menikrala, and J. M. Kiribanda, Arachchi, Amuwatta claimed by J. M. Appuhamy and Ausadahamy.



Surveyor-General's Office,
Colombo, June 12, 1914.

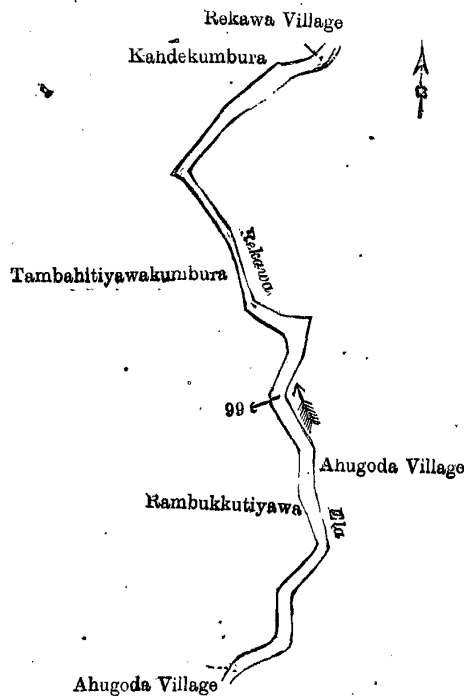
Scale of 4 Chains to an Inch.

G. K. THORNHILL,
for Acting Surveyor-General.

VII.—Preliminary plan 1,494.

Lot.	Name of Land.	Extent, A. R. P.
99	Rekawa-ela (stream)	0 1 0

and bounded as follows: on the north by Kandekumbura claimed by Kiribanda, the village limit of Rekawa; on the east by the village limit of Ahugoda; on the south by the village limit of Ahugoda; on the west by Rambukkutiyawa claimed by J. M. Ausadahamy and others, Tambahitiyawakumbura claimed by J. M. Ran Menika.



Surveyor-General's Office,
Colombo, June 12, 1914.

Scale of 4 Chains to an Inch.

G. K. THORNHILL,
for Acting Surveyor-General.

Kurunegala S. O. 102—1914.

Kurunegala Notice No. 5,284.

Notice under "The Waste Lands Ordinances of 1897, 1899, 1900, and 1903."

TAKE notice that unless within three months from July 31, 1914, the persons, if any, who claim any interest in the lands hereinafter mentioned or in any one or more of such lands or to some interest therein make claim in person or in writing to the said lands or any of them or to some interest therein to M. T. Archibald, Esq., Special Officer appointed under section 28 of "The Waste Lands Ordinances of 1897, 1899, 1900, and 1903," at his office at Fort, Colombo :

Such Special Officer, in pursuance of the powers vested in him by the said Ordinances, will declare by writing under his hand that the said lands, or such of them as to which no claim has been made, are the property of the Crown.

M. T. ARCHIBALD,
Special Officer.

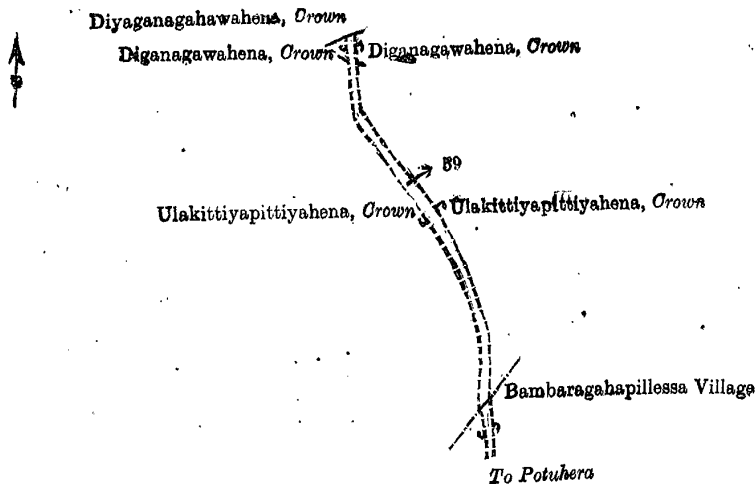
Description of the Lands referred to.

The following lots situated in the village of Badahadara, in the Rekko pattu korale of the Dambadeni hatpattu of the Kurunegala District, in the North-Western Province, as described in the annexed diagrams :—

I.—Preliminary plan 1,490.

Lot.	Para.	Name of Land.	Extent, A. R. P.
59			0 0 30

and bounded as follows : on the north by Diyaganagawahena belonging to the Crown, Diganagawahena belonging to the Crown, Ulakittiyapittiyahena belonging to the Crown ; on the east by Ulakittiyahena belonging to the Crown ; on the south by the village limit of Bambaragahapillessa ; on the west by Ulakittiyapittiyahena belonging to the Crown, Diganagawahena belonging to the Crown.



Surveyor-General's Office,
Colombo, May 20, 1914.

Scale of 4 Chans to an Inch.

G. K. THORNHILL,
for Acting Surveyor-General.

II.—Preliminary plan 1,490.

Lot.	Name of Land.	Extent, A. R. P.
3	Road	0 0 35
47	Mala-ela (stream)	0 0 17
51½	Maguru-oya	1 2 38
54	Para (path)	0 0 27
56	Oyagawamukalana (forest)	1 0 19
		3 1 16

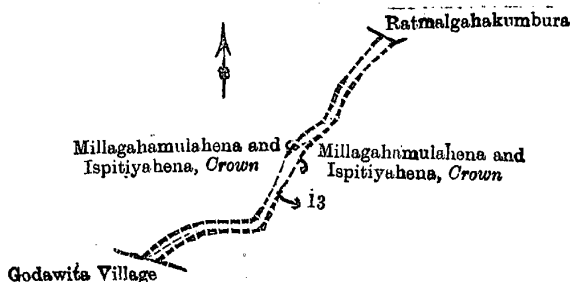
and bounded as follows : on the north and east by the boundary of the Tiragandahaye korale ; on the south by the village limit of Bambaragahapilessa ; on the west by Ulahittiyapittiyahena belonging to the Crown, Diaganagawahena belonging to the Crown, Lewalagawahena belonging to the Crown, Pittalagawawatta belonging to the Crown, Pittalagawahena claimed by T. S. M. Kiribanda and others, Elagawakumbura claimed by T. M. Kiribanda and others, Pittalagawawatta belonging to the Crown, Pahalakotuwehena belonging to the Crown, Pahalakotuwa belonging to the Crown, Dangaspitiyewatta belonging to the Crown, Komanwattiyagawawatta belonging to the Crown, Galanawalehena belonging to the Crown, Galanawalagawawatta belonging to the Crown, Ethandagawawatta claimed by Lansakara Herath Mudiyansele Kiri Menika and others, Kahatagahamulawatta belonging to the Crown, Agalawatta claimed by Mangalla Unnanse and another, the village limit of Kadurugahamaditta, a road, Agalawatta claimed by Mangalla Unnanse and another, Kahatagahamulawatta belonging to the Crown, Ethandagawawatta claimed by Lansakara Herath Mudiyansele Kiri Menika and others, Kahatagahamulawatta belonging to the Crown, the village limit of Kadurugahamaditta.

[For Diagram see page 950.]

III.—Preliminary plan 1,490.

Lot.	Name of Land.	Extent, A. R. P.
13	Road	0 0 26

and bounded as follows : on the north by Ratmalgahakumbura claimed by U. Ukkurala ; on the east by Millagahamulahena and Ispitiyahena belonging to the Crown ; on the south by Millagahamulahena and Ispitiyahena belonging to the Crown, the village limit of Godawita ; on the west by Millagahamulahena and Ispitiyahena belonging to the Crown.



Surveyor-General's Office,
Colombo, May 20, 1914.

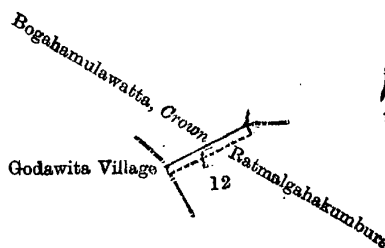
Scale of 4 Chains to an Inch.

G. K. THORNHILL,
for Acting Surveyor-General.

IV.—Preliminary plan 1,490.

Lot.	Name of Land.	Extent, A. R. P.
12	Road	0 0 9

and bounded as follows : on the north by Bogahamulawatta belonging to the Crown ; on the east and south by Ratmalgahakumbura claimed by U. Ukkurala ; on the west by the village limit of Godawita.



Surveyor-General's Office,
Colombo, May 20, 1914.

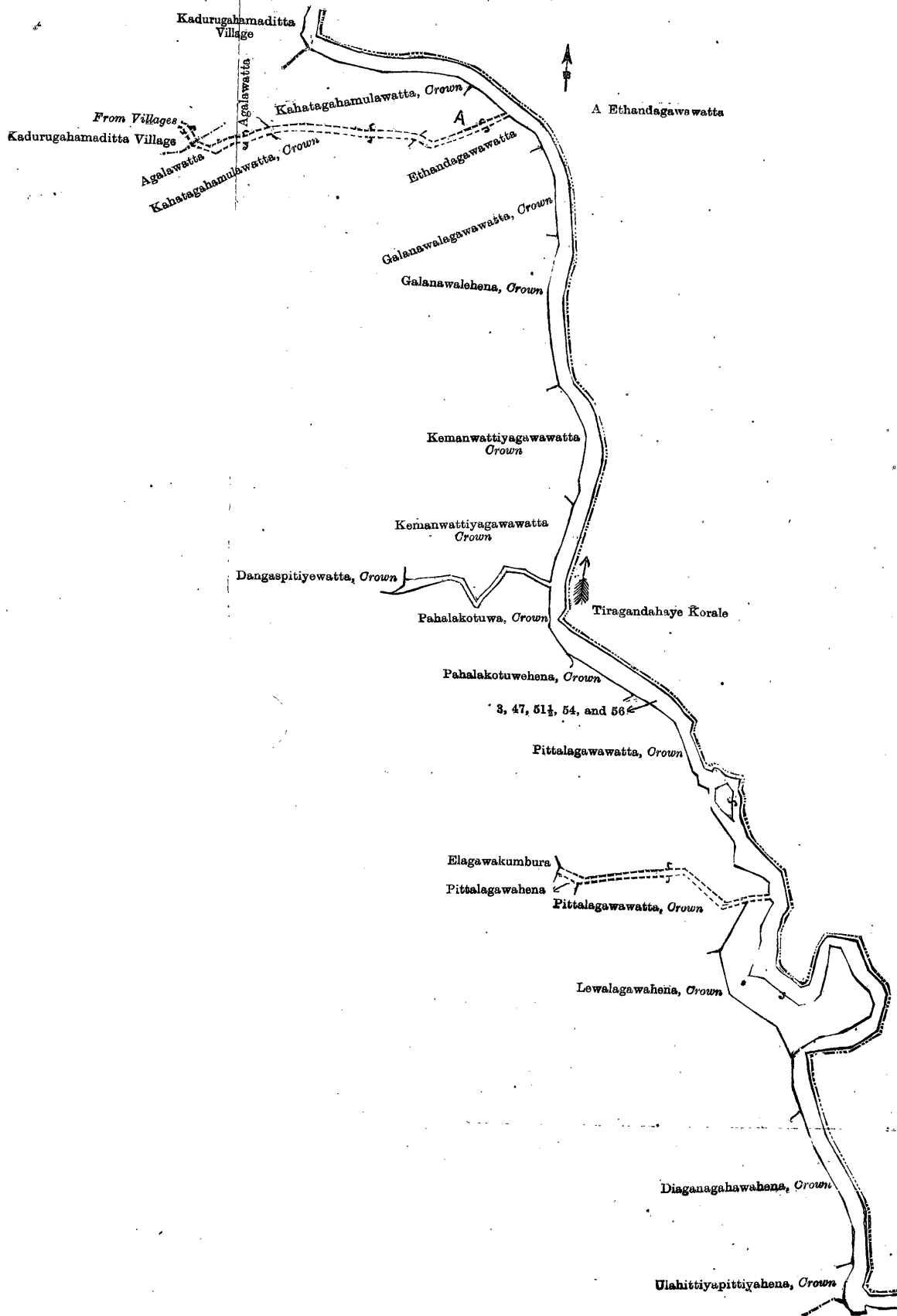
Scale of 4 Chains to an Inch.

G. K. THORNHILL,
for Acting Surveyor-General.

V.—Preliminary plan 1,490.

Lot.	Name of Land.	Extent, A. R. P.
31	Para	0 1 19

and bounded as follows : on the north by Rukkattanagahamulawatta claimed by M. Dingi, Hittina Siyambalagodamulla and Dangaspillawatta claimed by Undiralage Ukkurala, Dangaspitiyawatta belonging to the Crown ; on the east by Pahalakotuwapillewa belonging to the Crown ; on the south by Pahalakotuwakumbura claimed by U. Ukkurala, Pahalakotuwapillewa belonging to the Crown, Hittina Siyambalagodamulla and Dangaspillawatta claimed by Undiralage Ukkurala and others, Rukkattanagahamulawatta claimed by M. Dingi ; on the west by Ratmalgahakumbura claimed by M. Dinga.



Surveyor-General's Office,
Colombo, May 20, 1914.

Scale of 4 Chains to an Inch.

G. K. THORNHILL,
for Acting Surveyor-General.

Ratnapura Notice No 5,286.**Notice under "The Waste Lands Ordinances of 1897, 1899, 1900, and 1903."**

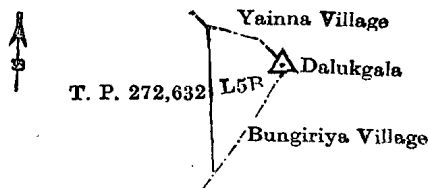
TAKE notice that unless within three months from July 31, 1914, the persons, if any, who claim any interest in the land hereinafter mentioned make claim in person or in writing to the said land or to some interest therein to W. E. Wait, Esq., Special Officer appointed under section 28 of "The Waste Lands Ordinances of 1897, 1899, 1900, 1903," at his office at Fort, Colombo :

Such Special Officer, in pursuance of the powers vested in him by the said Ordinances, will declare by writing under his hand that the land, to which no claim has been made, is the property of the Crown.

W. E. WAIT,
Special Officer.

Description of the Land referred to.

The land commonly called or known as Dalukgala (trigonometrical reservation), situated in the village of Howpe, in the Atakalan korale of the Ratnapura District, in the Province of Sabaragamuwa, containing in extent 1 acre and 25 perches, shown as lot L 5B in preliminary plan 6 and in the annexed diagram, and bounded as follows : on the north by the village limit of Yainna ; on the east and south by the village limit of Bungiriya ; on the west by T. P. 272,632.



Surveyor-General's Office,
Colombo, June 16, 1914.

Scale of 8 Chains to an Inch.

Ratnapura S. O. 4—1914.

G. K. THORNHILL,
for Acting Surveyor-General.

Kegalla Notice No. 5,287.**Notice under "The Waste Lands Ordinances of 1897, 1899, 1900, and 1903."**

TAKE notice that unless within three months from July 31, 1914, the persons, if any, who claim any interest in the lands hereinafter mentioned or in any one or more of such lands or to some interest therein make claim in person or in writing to the said lands or any of them or to some interest therein to M. M. Wedderburn, Esq., Special Officer appointed under section 28 of "The Waste Lands Ordinances of 1897, 1899, 1900, and 1903," at his office at Fort, Colombo :

Such Special Officer, in pursuance of the powers vested in him by the said Ordinances, will declare by writing under his hand that the said lands, or such of them as to which no claim has been made, are the property of the Crown.

M. M. WEDDERBURN,
Special Officer.

Description of the Lands referred to.

The following lots situated in the village of Dambulla, in the Kinigoda korale of the Kegalla District, in the Province of Sabaragamuwa, as described in the annexed diagrams :—

I.—Preliminary plan 139.

Lot.	Name of Land.	Extent, A. R. P.
1A	Dambullakandamukalana	0 1 13

and bounded as follows : on the north, east, and south by Dambullakandamukalana belonging to the Crown ; on the west by the village limit of Udagaladeniya.



Surveyor-General's Office,
Colombo, May 9, 1914.

Scale of 8 Chains to an Inch.

G. K. THORNHILL,
for Acting Surveyor-General.

II.—Preliminary plan 139.

Lot.	Name of Land.	Extent, A. R. P.
1B	Dambullakandamukalana	0 0 27

and bounded as follows : on the north and east by Dambullakandamukalana belonging to the Crown ; on the south by Bogahamulahena claimed by Una Abusali ; on the west by Dambullakandamukalana belonging to the Crown.



Surveyor-General's Office,
Colombo, May 29, 1914.

Scale of 8 Chains to an Inch.

G. K. THORNHILL,
for Acting Surveyor-General.

III.—Preliminary plan 139.

Lot.	Name of Land.	Extent, A. R. P.
54	Yakullemukalana	0 3 10

and bounded as follows : on the north by a path ; on the east by Hapugahamulahena claimed by Didunugal Pedige Menika ; on the south by a stream ; on the west by the village of Padawigampola.



Surveyor-General's Office,
Colombo, May 29, 1914.

Scale of 8 Chains to an Inch.

G. K. THORNHILL,
for Acting Surveyor-General.

Kegalla S. O. 5—1914.

Kegalla Notice No. 5,288.

Notice under "The Waste Lands Ordinances of 1897, 1899, 1900, and 1903."

TAKE notice that unless within three months from July 31, 1914, the persons, if any, who claim any interest in the lands hereinafter mentioned or in any one or more of such lands or to some interest therein make claim in person or in writing to the said lands or any of them or to some interest therein to M. M. Wedderburn, Esq., Special Officer appointed under section 28 of "The Waste Lands Ordinances of 1897, 1899, 1900, and 1903," at his office at Fort, Colombo :

Such Special Officer, in pursuance of the powers vested in him by the said Ordinances, will declare by writing under his hand that the said lands or such of them, as to which no claim has been made, are the property of the Crown.

M. M. WEDDERBURN,
Special Officer.

Description of the Lands referred to.

The following lots situated in the village of Wattegama, in the Galboda pattu of the Galboda korale of the Kegalla District, in the Province of Sabaragamuwa, as described in the annexed diagram :—

Preliminary plan 170.

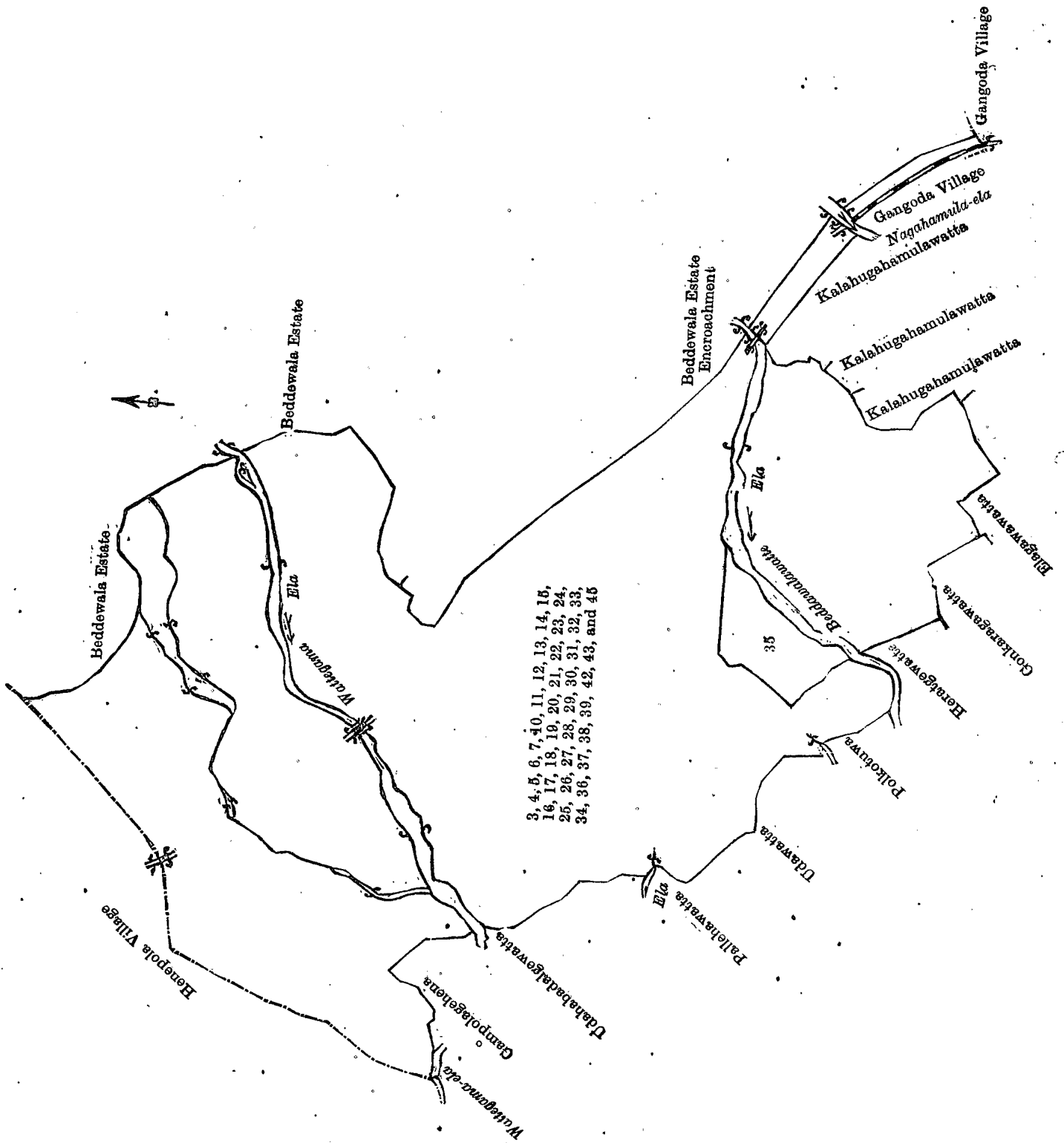
Lot.	Name of Land.	Extent, A. R. P.	Lot.	Name of Land.	Extent, A. R. P.
3	Kandedeniyahena	2 0 14	24	Diganehena	0 1 34
4	Do. (railway reservation)	0 3 38	25	Do.	1 0 8
5	Miyanakolamadehena	1 2 2	26	Borellehena	0 0 38
6	Bogahamulahena	1 3 25	27	Mederikotuwehena	0 1 3
7	Do. (railway reservation)	0 2 6	28	Gederahena	1 1 6
10	Kalahugahamulawatta (do.)	0 1 18	29	Do.	0 2 7
11	Dalukgahamulahena (do.)	0 2 23	30	Kammalawattahena	1 0 16
12	Borellehena (do.)	0 1 21	31	Uguressagahamulahena	1 1 5
13	Railway line	1 3 15	32	Borellehena	0 1 27
14	Mederikotuwehena (railway reservation)	0 1 30	33	Dehigahamulahena	0 2 22
15	Borellehena (do.)	0 1 31	34	Ihalakotuwehena	0 0 36
16	Do. (do.)	0 0 28	36	Kongahamulahena	0 1 28
17	Kandedeniyehena (do.)	0 2 15	37	Meegahamulahena	0 3 24
18	Kandedeniyepallehahena (do.)	0 2 2	38	Kapukotuwehena	0 2 3
19	Do.	0 2 25	39	Kalahugahamulawatta	0 3 4
20	Kandedeniyehena	0 0 39	42	Galkotuwehena	0 3 14
21	Palliporuwahena	0 0 38	43	Kapukotuwa	0 1 18
22	Do.	1 1 13	45	Gonkaragahena	0 0 27
23	Kotiyapolayawattahena	0 2 10			
					26 3 33

and bounded as follows : on the north by the village limit of Henepola, Beddewala estate sold by the Crown ; on the east by the Beddewala estate sold by the Crown, an encroachment by Beddewala estate, the Nagahamula-ela ; on the south by the village limit of Gangoda, the Nagahamula-ela, Kalahugahamulawatta claimed by Ponnampalam Nayagar Sangly, Elagawawatta claimed by Heratgedera Ukku Menika, Gonkaragawatta claimed by Heratgedera Punchirala, Heratgewatta claimed by Heratgedera Appuhamy and another, Polkotuwa claimed by Heratgedera Appuhamy and another, Udawatta claimed by Meddegedera Punchi Naide ; on the west by Pallehawatta claimed by Meddegedera Punchi Naide, an ela, Udabadalgewatta claimed by Udabadalgedera Ran Naide, Gampolagehena claimed by Udabadalgedera Punchi Menika, Wattegama-ela, the village limit of Henepola.

NOTE.—The following lot lying within the above boundaries is excluded from this notice, and its area of 2 roods 30 perches is not included in the acreage of 26 acres 3 roods and 33 perches given above :—

Preliminary plan 170.

Lot.	Name of Land.	Extent, A. R. P.
35	Thalakotuwakumbura	0 2 30



Scale of 4 Chains to an Inch.

Surveyor-General's Office,
Colombo, May 18, 1914.

G. K. THORNHILL,
for Acting Surveyor-General.

Kegalla S. O. 6—1914.

FINAL ORDERS.

Hambantota S. O. No. 1,120.

Order under Section 4, Sub-section (1), of "The Waste Lands Ordinances of 1897, 1899, 1900, and 1903,"
declaring Lands to be Crown Property.

In the matter of the lands commonly called or known as Welikahaketiyewatta, situate in the village of Pissubedda, in the West Giruwa pattu of the Hambantota District, in the Southern Province, and of "The Waste Lands Ordinances of 1897, 1899, 1900, and 1903."

WHEREAS in pursuance of section 1 of the said Ordinances it was duly notified on November 17, 1911, that if no claim to the lands commonly called or known as Welikahaketiyewatta, situate in the village of Pissubedda, in the West Giruwa pattu of the Hambantota District, in the Southern Province, containing in extent 2 acres 3 roods and 20 perches, and shown as lots 5 and 5B in preliminary plan 225 and in the annexed diagram, was made to Walter Ernest Wait, Special Officer appointed under section 28 of the said Ordinances, within the period of three months from the date specified in such notice, such lands would be declared the property of the Crown, and dealt with on account of the Crown (*vide* Notice No. 4,289):

And whereas Abeyasinge Thomishamy made claim thereto, and whereas the said claimant by an agreement dated January 27, 1912, in consideration of being declared the owner of 1 acre more or less of lot 5, now shown as lot 5A in block survey preliminary plan 225, withdrew claim to lots 5 and 5B, I, Walter Ernest Wait, Special Officer appointed under section 28 of the said Ordinances, under and by virtue of the powers vested in me in that behalf by section 4 of the said Ordinances, do hereby on April 30, 1914, order and declare under section 4, sub-section (1), of the said Ordinances, that the said lands, as more fully described herein below, are the property of the Crown.

Description of the Lands referred to.

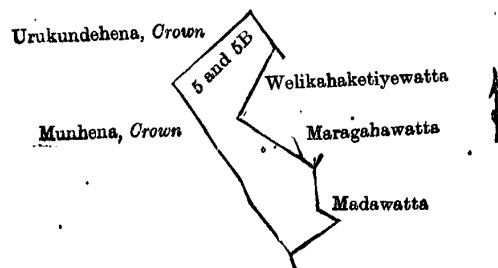
The following lots situated in the village of Pissubedda, in the West Giruwa pattu of the Hambantota District, in the Southern Province, as described in the annexed diagram:—

Preliminary plan 225.

Situation: Pissubedda village in West Giruwa pattu of Hambantota District.

Lot.	Name of Land.	Extent, A. R. P.
5	Welikahaketiyewatta	1 3 21
5B	Do.	0 3 39
		2 3 20

and bounded as follows: on the north by Urukandehena declared the property of the Crown under the Waste Lands Ordinances; on the east by Welikahaketiyewatta to be declared the property of Abeyasinge Thomishamy under the Waste Lands Ordinances, Maragahawatta claimed by Ranasin Kalumediyyage Don Davith, Madawatta claimed by Abeyasinge Don Andris and others; on the south by Madawatta claimed by Abeyasinge Don Andris and others; on the west by Munhena declared the property of the Crown under the Waste Lands Ordinances.



Surveyor-General's Office,
Colombo, April 8, 1914.

Scale of 8 Chains to an Inch.

G. K. THORNHILL,
for Acting Surveyor-General.

April 30, 1914. W. E. WAIT,
Special Officer.

Hambantota S. O. No. 1,121.

Order under Section 2 of "The Waste Lands Ordinances of 1897, 1899, 1900, and 1903,"
declaring Land to be Crown Property.

In the matter of the land commonly called or known as Alutgedaragawahena, situate in the village of Pissubedda, in the West Giruwa pattu of the Hambantota District, in the Southern Province, and of "The Waste Lands Ordinances of 1897, 1899, 1900, and 1903."

THE notice required by section 1 of "The Waste Lands Ordinances of 1897, 1899, 1900, and 1903," having been duly published in manner prescribed by that section in respect of the above-named land (*vide* Notice No. 4,289), and no claim having been made to the said land or to any interest therein within the period of three months from the date specified in the said notice, I, Walter Ernest Wait, Special Officer appointed under section 28 of the said Ordinances, under and by virtue of the powers vested in me in that behalf by section 2 of the said Ordinances, do hereby on April 30, 1914, order and declare that the said land, as more fully described herein below, situate in the village of Pissubedda, in the West Giruwa pattu of the Hambantota District, in the Southern Province, and shown as lot 10 in preliminary plan 225 and in the annexed diagram, and containing in extent 1 rood and 10 perches, is the property of the Crown.

Description of the Land referred to.

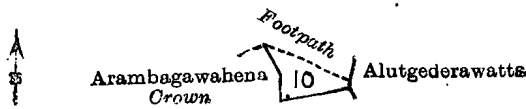
The following lot situated in the village of Pissubedda, in the West Giruwa pattu of the Hambantota District, in the Southern Province, as described in the annexed diagram:—

Preliminary plan 225.

Situation: Pissubedda village in West Giruwa pattu of Hambantota District.

Lot.	Name of Land.	Extent, A. R. P.
10	Alutgedaragawahena	0 1 10

and bounded as follows : on the north by a footpath ; on the east by Alutgederawatta claimed by Abeysinge Don Bastian ; on the south and west by Arambagawahena declared Crown property under the Waste Lands Ordinances.



Surveyor-General's Office,
Colombo, October 17, 1911.

Scale of 8 Chains to an Inch.

A. H. G. DAWSON,
for Surveyor-General.

April 30, 1914.

W. E. WAIT,
Special Officer.

Hambantota S. O. No. 1,122.

Order under Section 4, Sub-section (1), of "The Waste Lands Ordinances of 1897, 1899, 1900, and 1903," admitting Land to be Private Property.

In the matter of the land commonly called or known as Welikahaketiyeiwatta, situate in the village of Pissubedda, in the West Giruwa pattu of the Hambantota District, in the Southern Province, and of "The Waste Lands Ordinances of 1897, 1899, 1900, and 1903."

WHEREAS in pursuance of section 1 of the said Ordinances it was duly notified on November 17, 1911, that if no claim to the land commonly called or known as Welikahaketiyeiwatta, situate in the village of Pissubedda, in the West Giruwa pattu of the Hambantota District, in the Southern Province, containing in extent 1 acre and 4 perches, and shown as lot 5A in preliminary plan 225 and in the annexed diagram, was made to Walter Ernest Wait, Special Officer appointed under section 28 of the said Ordinances, within the period of three months from the date specified in such notice, such land would be declared the property of Crown, and dealt with on account of the Crown (*vide* Notice No. 4,289):

And whereas Abeysinge Thomishamy made claim thereto, and I, Walter Ernest Wait, Special Officer appointed under section 28 of the said Ordinances, made due inquiry into such claim, I do hereby admit the claim of the said claimant to the said land, as more fully described herein below, under section 4, sub-section (1), of the said Ordinances.

Description of the Land referred to.

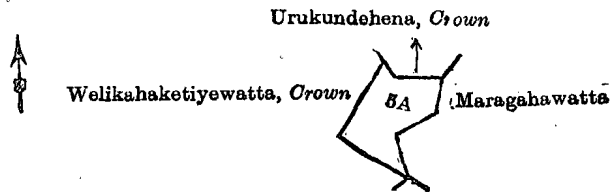
The following lot situated in the village of Pissubedda, in the West Giruwa pattu of the Hambantota District, in the Southern Province, as described in the annexed diagram:—

Preliminary plan 225.

Situation: Pissubedda village in West Giruwa pattu of Hambantota District.

Lot.	Name of Land.	Extent, A. R. P.
5A	Welikahaketiyeiwatta	1 0 4

and bounded as follows: on the north by Urukundehena declared the property of the Crown under the Waste Lands Ordinances; on the east by Maragahawatta claimed by Ranasin Kalumediyyage Don Davith; on the south and west by Welikahaketiyeiwatta to be declared the property of the Crown under the Waste Lands Ordinances.



Surveyor-General's Office,
Colombo, April 8, 1914.

Scale of 8 Chains to an Inch.

G. K. THORNHILL,
for Acting Surveyor-General.

April 30, 1914.

W. E. WAIT,
Special Officer.

Hambantota S. O. No. 1,123.

Order under Section 2 of "The Waste Lands Ordinances of 1897, 1899, 1900, and 1903," declaring Lands to be Crown Property.

In the matter of the lands commonly called or known as Tennapitahena (reservation for Godellahena trigonometrical station), Kongahakoratuwa, Arachchigewatta, &c., situate in the village of Yatigala, in the West Giruwa pattu of the Hambantota District, in the Southern Province, and of "The Waste Lands Ordinances of 1897, 1899, 1900 and 1903."

THE notice required by section 1 of "The Waste Lands Ordinances of 1897, 1899, 1900, and 1903," having been duly published in manner prescribed by that section in respect of the above-named lands (*vide* Notice No. 4,377), and no claim having been made to the said lands or to any interest therein within the period of three months from the date specified in the said notice, I, Ralph Marcus Meaburn Worsley, Special Officer appointed under section 28 of the said Ordinances, under and by virtue of the powers vested in me in that behalf by section 2 of the said Ordinances, do hereby on March 16, 1914, order and declare that the said lands as more fully described herein below, situate in the village of Yatigala, in the West Giruwa pattu of the Hambantota District, in the Southern Province, and shown as lots 1A, 1M, 27, 27A, 27I, 27J, 27M, 27N, 28AJ, 28AL, 28AM, 28B, 28V, 28W, 28X, 28Y, 28Z, 28AB, 28AF, 28C, 33P, 39A, 39M, 39O, 39P, 39Q, 39R, 42, 42A, 39F, 39V, and 39W in preliminary plan 268, and in the annexed diagrams, and containing in extent 57 acres and 15 perches, are the property of the Crown.

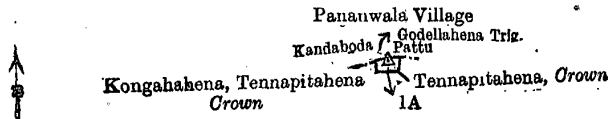
Description of the Lands referred to.

The following lots situated in the village of Yatigala, in the West Giruwa pattu of the Hambantota District, in the Southern Province, as described in the annexed diagrams:—

I.—Preliminary plan 268.

Lot	Name of Land.	Extent, A. R. P.
1A	Tennapitahena (reservation for Godellahena trigonometrical station)	0 0 7

and bounded as follows: on the north by the boundary of Kandaboda pattu (the village limit of Pananwala); on the east by Tennapitahena to be declared the property of the Crown under the Waste Lands Ordinances; on the south and west by Kongahahena, Tennapitahena to be declared the property of the Crown under the Waste Lands Ordinances.



Surveyor-General's Office,
Colombo, January 12, 1914.

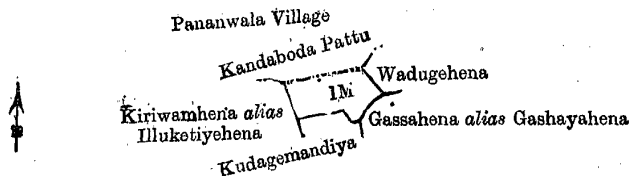
Scale of 8 Chains to an Inch.

A. H. G. DAWSON,
for Surveyor-General.

II.—Preliminary plan 268.

Lot.	Name of Land.	Extent, A. R. P.
1M	Kongahakoratuwa	0 3 0

and bounded as follows: on the north by the boundary of Kandaboda pattu (the village limit of Pananwala); on the east by Wadugehena claimed by the Crown and Weda Arachchige Don Carolis *alias* Dingi Appu and two others; on the south by Gassahena *alias* Gashayahena claimed by Landege *alias* Ubesirinayanabadalge Don Carolis, Kudagemandiya to be declared the property of Wattage Thomishamy and three others under the Waste Lands Ordinances; on the west by Kiriwamhena *alias* Illuketiyehehena sold to Wattage Thomishamy and three others under the Waste Lands Ordinances.



Surveyor-General's Office,
Colombo, January 12, 1914.

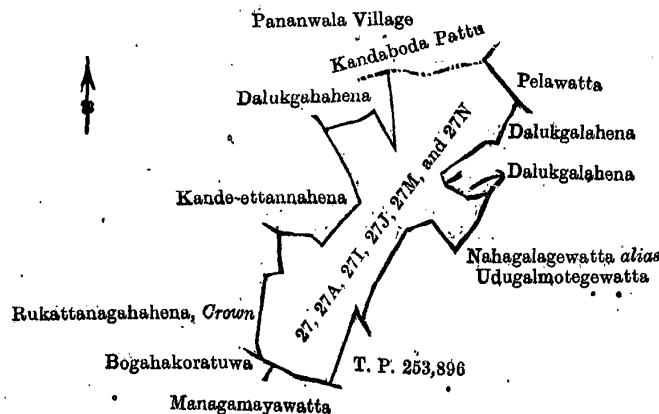
Scale of 8 Chains to an Inch.

A. H. G. DAWSON,
for Surveyor-General.

III.—Preliminary plan 268.

Lot.	Name of Land.	Extent, A. R. P.
27	Dalukgahahena	2 1 2
27A	Talakanattehena	1 3 31
27I	Do.	0 1 11
27J	Tembiligahakoratuwa	1 0 2
27M	Do.	0 3 31
27N	Do.	1 0 5
		7 2 2

and bounded as follows: on the north by the boundary of the Kandaboda pattu (the village limit of Pananwala); on the east by Pelawatta claimed by Amarasinge Salamon and others, part of Dalukgahahena claimed by Amarasinpatiranage Pediris and others, Nahagalagewatta *alias* Udugalmotegewatta claimed by Wijewickrema Vidane Patiranage Don Dines and others, T. P. 253,896; on the south by Managamayawatta sold by the Crown, Bogahakoratuwa claimed by A. Don Elias; on the west by Rukattanagahahena to be declared the property of the Crown under the Waste Lands Ordinances, Kande-ettannahena sold to Amarasinge Dissan under the Waste Lands Ordinances, Dalukgahahena to be declared the property of Amarasin Patiranage Pediris and two others under the Waste Lands Ordinances.



Surveyor-General's Office,
Colombo, January 12, 1914.

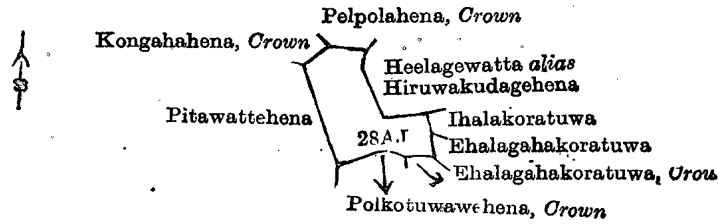
Scale of 8 Chains to an Inch.

A. H. G. DAWSON,
for Surveyor-General.

IV.—Preliminary plan 268.

Lot.	Name of Land.	Extent, A. R. P.
28AJ	Tennapitahena	1 1 24

and bounded as follows: on the north by Kongahahena to be declared the property of the Crown under the Waste Lands Ordinances, Peipolahena to be declared the property of the Crown under the Waste Lands Ordinances; on the east by Heelagewatta *alias* Hiruwakudagehena sold to Wirasingkalugamage Don Peneris under the Waste Lands Ordinances, Thalakoratuwa claimed by Jayawickrema Kankanage, Andris Appu, Ehalagahakoratuwa claimed by Ratnayaka Kandambige Madris; on the south by Ehalagahakoratuwa to be declared the property of the Crown under the Waste Lands Ordinances; Polkotuwawehena to be declared the property of the Crown under the Waste Lands Ordinances; on the west by Pitawattchena claimed by Pambokke Siribaddana Arachchige Singho Appu.



Surveyor-General's Office,
Colombo, January 12, 1914.

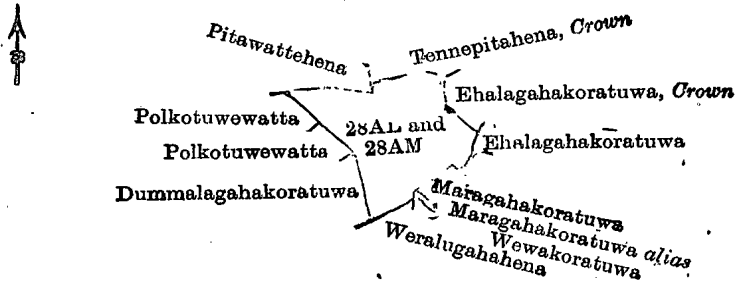
Scale of 8 Chains to an Inch.

A. H. G. DAWSON,
for Surveyor-General.

V.—Preliminary plan 268.

Lot.	Name of Land.	Extent, A. R. P.
28AL ..	Polkotuwawehena ..	0 2 2
28AM ..	Do. ..	2 0 0
		2 2 2

and bounded as follows : on the north by Pitawattehena claimed by Pambokke Siribaddana Arachchige Singho Appu, Tennepitahena to be declared the property of the Crown under the Waste Lands Ordinances; on the east by Ehalagahakoratuwa to be declared the property of the Crown under the Waste Lands Ordinances, Ehalagahakoratuwa claimed by Maddumage Don Andris; on the south by Maragahakoratuwa claimed by Ratnapla Unnanse, Maragahakoratuwa *alias* Wewakoratuwa claimed by Amarakoon Arachchige Don Juwanis, Weralugahahena claimed by Munasinghe Don Nikulas; on the west by Dummalagahakoratuwa claimed by Pambokkage Menikhamy, Polkotuwewatta claimed by Pambokkage Juwanis.



Surveyor-General's Office,
Colombo, January 12, 1914.

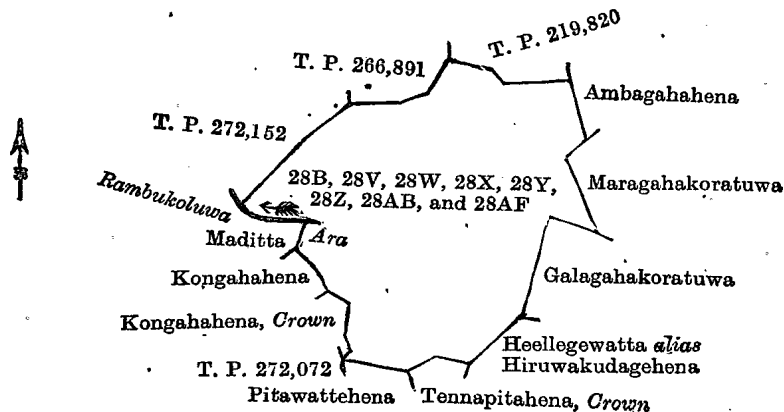
Scale of 8 Chains to an Inch.

A. H. G. DAWSON,
for Surveyor-General.

VI.—Preliminary plan 268.

Lot.	Name of Land.	Extent, A. R. P.
28B ..	Malapalahena ..	1 0 29
28V ..	Bogahahena ..	1 1 0
28W ..	Pelpolahena ..	0 3 33
28X ..	Do. ..	4 0 28
28Y ..	Dangahahena ..	1 3 34
28Z ..	Do. ..	0 0 21
28AB ..	Do. ..	0 2 23
28AF ..	Kongahahena ..	1 2 30
		11 3 38

and bounded as follows : on the north by T. Ps. 272,152, 266,891, 219,820; on the east by Ambagahahena sold by the Crown, Maragahakoratuwa claimed by Ruanpatiranaige Singho Appu and another, Galagahakoratuwa sold to Wirasingamage Don Peneris under the Waste Lands Ordinances; on the south by Heelagewatta *alias* Hiruwakudagehena claimed by ditto, Tennepitahena to be declared the property of the Crown under the Waste Lands Ordinances, Pitawattehena claimed by Pambokke Siribaddana Arachchige Singho Appu; on the west by T. P. 272,072, Kongahahena declared the property of the Crown under the Waste Lands Ordinances, Kongahahena sold by Crown, Maditta claimed by Motage Balahamy and another, the Rambukoluwa-ara.



Surveyor-General's Office,
Colombo, January 12, 1914.

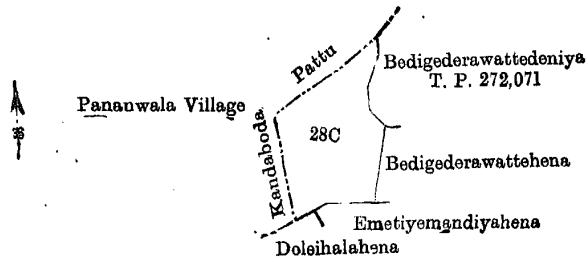
Scale of 8 Chains to an Inch.

A. H. G. DAWSON,
for Surveyor-General.

VII.—Preliminary plan 268.

Lot.	Name of Land.	Extent, A. R. P.
28C	Koralegehena <i>alias</i> Metihakkehena	2 3 1

and bounded as follows: on the north by the boundary limit of Kandaboda pattu (the village limit of Pananwala); on the east by Bedigederawattedeniya (T. P. 272,071), Bedigederawattehena sold by the Crown; on the south by Emetiyemandiyahena claimed by Amarasingpatirana Pedris and three others, Doleihalahena claimed by ditto; on the west by the boundary limit of Kandaboda pattu (the village limit of Pananwala).



Surveyor-General's Office,
Colombo, January 12, 1914.

Scale of 8 Chains to an Inch.

A. H. G. DAWSON,
for Surveyor-General.

VIII.—Preliminary plan 268.

Lot.	Name of Land.	Extent, A. R. P.
33P	Karagahakoratuwa	1 2 29
39A	Liyangahahena	4 1 35
39M	Mahahena, Attikkagahahena	13 1 30
39O	Mahahena	1 1 19
39P	Dolehena	3 1 4
39Q	Karagahakoratuwa	0 2 29
39R	Attikkagahahena	0 3 19
42	Kospelakoratuwa <i>alias</i> Karagahakoratuwa	0 3 16
42A	Dolagahakoratuwa	0 3 16

27 1 37

and bounded as follows: on the north by Beulehena sold by the Crown, the Kitulgasa-ara, Viralugahahena to be declared the property of Wattage Thomishamy and another under the Waste Lands Ordinances, Kalutantirihena sold by the Crown; on the east by Attikkagahahenekelle belonging to the Crown, Kankanegehena to be declared the property of the Crown under the Waste Lands Ordinances, Dangahahena sold by the Crown, Pinwatta claimed by Don Jamis Abeygunawardena Samarasingha; on the south by Magahenawatta claimed by Munasinge Don Nikulas and others, Paragodagewatta claimed by Ranasin Liyanage Don Lewis; on the west by Baranigahawatta claimed by Munasinge Don Nikulas, Dolekoratuwa claimed by Jayawickremakankanange Dinakahamy, Telambugahawatta claimed by Alutge Pedris and others, Amuhena sold by the Crown, a path, Amuhena sold by the Crown, Amuhenegahahena sold by the Crown, Lokuruwagahawatta sold by the Crown, Hindakoralamulla sold by the Crown, Kunudiyagahahena declared the property of the Crown under the Waste Lands Ordinances.



Surveyor-General's Office,
Colombo, January 12, 1914.

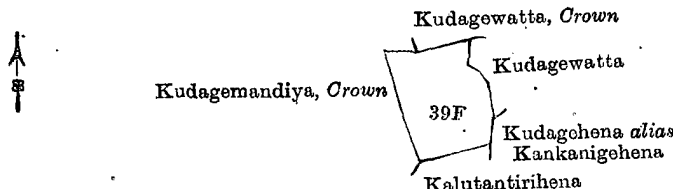
Scale of 8 Chains to an Inch.

A. H. G. DAWSON,
for Surveyor-General.

IX.—Preliminary plan 268.

Lot.	Name of Land.	Extent, A. R. P.
39F	Ranchagodagemandiya	1 2 36

and bounded as follows: on the north by Kudagemandiya to be declared the property of the Crown under the Waste Lands Ordinances, Kudagewatta to be declared the property of the Crown under the Waste Lands Ordinances; on the east by Kudagewatta to be declared the property of Weda Arachchige Don Carolis *alias* Dingi Appu and another under the Waste Lands Ordinances, Kudagehena *alias* Kankanigehena to be declared the property of Wattage Thomisflamy and another under the Waste Lands Ordinances; on the south by Kalutantirihena sold by the Crown; on the west by Kudagemandiya to be declared the property of the Crown under the Waste Lands Ordinances.



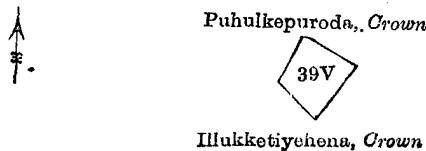
Surveyor-General's Office,
Colombo, January 12, 1914.

Scale of 8 Chains to an Inch.

A. H. G. DAWSON,
for Surveyor-General.

Lot.	Name of Land.	Extent, A. R. P.
39V	Puhulkepurodehena	0 2 25

and bounded as follows: on the north and east by Puhulkepuroda to be declared the property of the Crown under the Waste Lands Ordinances; on the south and west by Illukketiyehena to be declared the property of the Crown under the Waste Lands Ordinances.



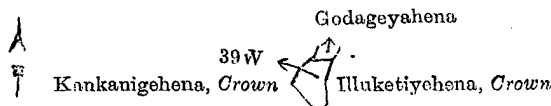
Surveyor-General's Office,
Colombo, January 12, 1914.

Scale of 8 Chains to an Inch.

A. H. G. DAWSON,
for Surveyor-General.

Lot.	Name of Land.	Extent, A. R. P.
39W	Batalahena	0 1 3

and bounded as follows: on the north by Godageyahena to be declared the property of the Weda Arachchige Don Carolis *alias* Dingi Appu and another under the Waste Lands Ordinances; on the east by Illukketiyehena belonging to the Crown; on the south and west by Kankanigehena belonging to the Crown.



Surveyor-General's Office,
Colombo, January 12, 1914.

Scale of 8 Chains to an Inch.

A. H. G. DAWSON,
for Surveyor-General.

March 16, 1914. R. M. WORSLEY,
Special Officer.

Kurunegala S. O. No. 777.

Order under Section 4, Sub-section (1), of "The Waste Lands Ordinances of 1897, 1899, 1900, and 1903."

In the matter of the land commonly called or known as Ambagahawattehena, situate in the village of Diyakeliyawa, in the Kinyama korale of the Katugampola hatpattu of the Kurunegala District, in the North-Western Province, and of "The Waste Lands Ordinances of 1897, 1899, 1900, and 1903."

WHEREAS in pursuance of section 1 of the said Ordinances it was duly declared and notified on April 28, 1911, that if no claim to the land commonly called or known as Ambagahawattehena, situate in the village of Diyakeliyawa, in the Kinyama korale of the Katugampola hatpattu of the Kurunegala District, in the North-Western Province, containing in extent 7 acres 1 rood and 31 perches, and shown as lot 4A in preliminary plan 1,413, and in the annexed diagram, was made to John Murray Davies, Special Officer appointed under section 28 of the said Ordinances, within the period of three months from the date specified in the said notice, such land would be declared the property of the Crown, and dealt with on account of the Crown (*vide* Notice No. 4,066):

And whereas Jayasekera Kuranage Mario Jako Perera as administratrix of the estate of Kurukulasuriya Thobias Perera Annavi, made claim thereto, and Howard Orme Fox and John Murray Davies, Special Officers appointed under section 28 of the said Ordinances, made due inquiry into such claim, and whereas the said claimant and the aforesaid Howard Orme Fox, Special Officer with the consent of His Excellency the Governor, came to an agreement in writing dated December 11, 1911, concerning the said land, under section 4, sub-section (1), of the said Ordinances, whereby it was agreed that the said claimant in her capacity as the administratrix of the estate of Kurukulasuriya Thobias Perera Annavi should be declared the purchaser of the said land upon payment to the Settlement Officer, of a sum of Two hundred and Forty Rupees and Fifty Cents (Rs. 200.50) only, as the purchase amount of the said land, and whereas the said amount has been paid by the said claimant, she is hereby, as administratrix of the estate of Kurukulasuriya Thobias Perera Annavi, in pursuance of the agreement afore-mentioned, declared to be the purchaser of the said land, as more fully described herein below.

Description of the Land referred to.

The following lot situated in the village of Diyakeliyawa, in the Kinyama korale of the Katugampola hatpattu of the Kurunegala District, in the North-Western Province, as described in the annexed diagram :—

Preliminary plan 1,413.

Situation : Diyakeliyawa village in Kinyama korale of Katugampola hatpattu of Kurunegala District.

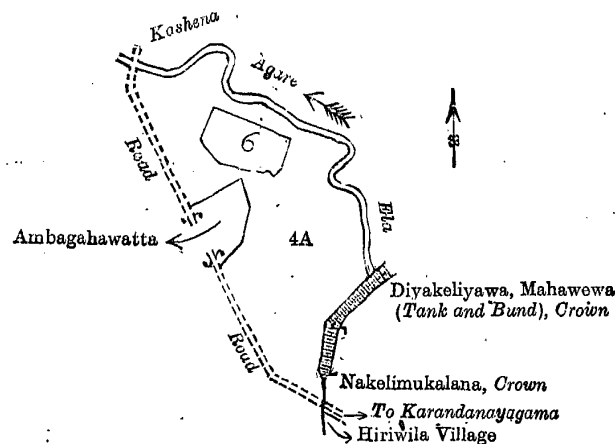
Lot.	Name of Land.	Extent, A. R. P.
4A	Ambagahawattehena	7 1 31

and bounded as follows: on the north by Koshena-agare-ela; on the east by Koshena-agare-ela, Diyakeliyawa, Mahawewa (tank and bund) declared to be the property of Crown under the Waste Lands Ordinances, and Nakelimukalana declared to be ditto; on the south by the road to Karandanayagama; and on the west by the road to Karandanayagama and Ambagahawatta claimed by Herat Mudiyansele Ukku Menika, &c.

Note.—The following lot lying within the above boundaries is excluded from this Final Order and its extent of 3 roods and 19 perches is not included in the acreage of 7 acres 1 rood and 31 perches given above :—

Preliminary plan 1,413.

Lot.	Name of Land.	Extent, A. R. P.
6	Wihepitiyakumbura	0 3 19



Surveyor-General's Office,
Colombo, March 26, 1914.

Scale of 8 Chains to an Inch.

G. K. THORNHILL,
for Acting Surveyor-General.

April 25, 1914.

J. M. DAVIES,
Special Officer.

Kurunegala S. O. No. 778.

Order under Section 4, Sub-section (1), of "The Waste Lands Ordinances of 1897, 1899, 1900, and 1903," declaring Land to be Crown Property.

In the matter of the land commonly called or known as Mahawewa (tank), situate in the village of Aswedduma, in the Yatikaha Korale South of the Katugampola hatpattu of the Kurunegala District, in the North-Western Province, and of "The Waste Lands Ordinances of 1897, 1899, 1900, and 1903."

WHEREAS in pursuance of section 1 of the said Ordinances it was duly notified on January 31, 1913, that if no claim to the land commonly called or known as Mahawewa (tank), situate in the village of Aswedduma, in the Yatikaha Korale South of the Katugampola hatpattu of the Kurunegala District, in the North-Western Province, containing in extent 1 acre 1 rood and 1 perch, and shown as lot 17 in preliminary plan 976 and in the annexed diagram, was made to John Murray Davies, Special Officer appointed under section 28 of the said Ordinances, within the period of three months from the date specified in such notice, such land would be declared the property of the Crown, and dealt with on account of the Crown (*vide* Notice No. 4,724):

And whereas Herat Mudiyansele Appuhamy made claim thereto, and whereas the said claimant having died before the inquiry, Herat Mudiyansele Muttu Menika, a minor, is substituted as claimant, and whereas Atapattu Herat Mudiyansele Dingiri Menika, duly appointed guardian over the aforesaid minor claimant, withdrew his claim to the said land, I, John Murray Davies, Special Officer appointed under section 28 of the said Ordinances, under and by virtue of the powers vested in me in that behalf by section 4 of the said Ordinances, do hereby on May 1, 1914, order and declare under section 4, sub-section (1), of the said Ordinances, that the said land, as more fully described herein below, is the property of the Crown.

Description of the Land referred to.

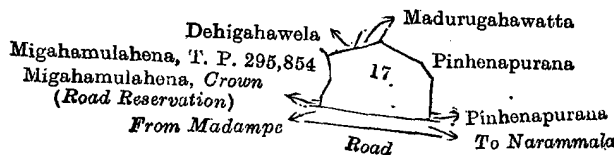
The following lot situated in the village of Aswedduma, in the Yatikaha Korale South of the Katugampola hatpattu of the Kurunegala District, in the North-Western Province, as described in the annexed diagram :—

Preliminary plan 976.

Situation : Aswedduma village in Yatikaha Korale South of Katugampola hatpattu of Kurunegala District.

Lot.	Name of Land.	Extent, A. R. P.
17	Mahawewa (tank)	1 1 1

and bounded as follows: on the north by Dehigahawela claimed by Atapattu Herat Mudiyansele Ranmenika and others; Madurugahawatta claimed by Atapattu Herat Mudiyansele Ukku Banda, Vidane, and others; on the east by Pinhenapurana claimed by Atapattu Herat Mudiyansele Appuhami, Korala, and others, Pinhenapurana claimed by ditto; on the south by the road from Madampe to Narammala; on the west by Migahamulahena (road reservation) to be declared the property of the Crown under the Waste Lands Ordinances, Migahamulahena (T. P. 295,854) sold by the Crown.



Scale of 8 Chains to an Inch.

Surveyor-General's Office,
Colombo, March 19, 1914.

May 1, 1914.

J. M. DAVIES,
Special Officer.G. K. THORNHILL,
for Acting Surveyor-General.**Kurunegala S. O. No. 779.****Order under Section 2 of "The Waste Lands Ordinances of 1897, 1899, 1900, and 1903,"
declaring Land to be Crown Property.**

In the matter of the land commonly called or known as Elawala (water-hole), situate in the village of Urapotta, in the Kinyama korale of the Katugampola hatpattu of the Kurunegala District, in the North-Western Province, and of "The Waste Lands Ordinances of 1897, 1899, 1900, and 1903."

THE notice required by section 1 of "The Waste Lands Ordinances of 1897, 1899, 1900, and 1903," having been duly published in manner prescribed by that section in respect of the above-named land (*vide* Notice No. 4,064), and no claim having been made to the said land or to any interest therein within the period of three months from the date specified in the said notice, I, John Murray Davies, Special Officer appointed under section 28 of the said Ordinances, under and by virtue of the powers vested in me in that behalf by section 2 of the said Ordinances, do hereby on June 11, 1914, order and declare that the said land, as more fully described herein below, situate in the village of Urapotta, in the Kinyama korale of the Katugampola hatpattu of the Kurunegala District, in the North-Western Province, and shown as lot 11 in preliminary plan 1,424 and in the annexed diagram, and containing in extent 3 roods and 2 perches, is the property of the Crown.

Description of the Land referred to.

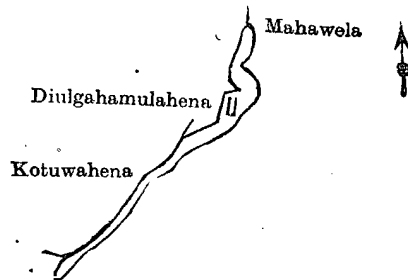
The following lot situated in the village of Urapotta, in the Kinyama korale of the Katugampola hatpattu of the Kurunegala District, in the North-Western Province, as described in the annexed diagram:—

Preliminary plan 1,424.

Situation: Urapotta village in Kinyama korale of Kurunegala District.

Lot.	Name of Land.	Extent, A. R. P.
11	Elawala (water-hole)	0 3 2

and bounded as follows: on the north by Diulgahamulahena (private), Mahawela claimed by Chandrappulihenayalage Elkiriya Henaya and others; on the east and south by Mahawela claimed by Chandrappulihenayalage Elkiriya Henaya and others; on the west by Kotuwahena (private).



Scale of 4 Chains to an Inch.

Surveyor-General's Office,
Colombo, May 18, 1914.

June 11, 1914.

J. M. DAVIES,
Special Officer.G. K. THORNHILL,
for Acting Surveyor-General.**Kurunegala S. O. No. 780.****Order under Section 2 of "The Waste Lands Ordinances of 1897, 1899, 1900, and 1903,"
declaring Lands to be Crown Property.**

In the matter of the lands commonly called or known as Timbirigahakumbursipillewa, Kadurugahahena, Wanahena, &c., situate in the village of Diyakeliyawa, in the Kinyama korale of the Katugampola hatpattu of the Kurunegala District, in the North-Western Province, and of "The Waste Lands Ordinances of 1897, 1899, 1900, and 1903."

THE notice required by section 1 of "The Waste Lands Ordinances of 1897, 1899, 1900, and 1903," having been duly published in manner prescribed by that section in respect of the above-named lands (*vide* Notice No. 4,066), and no claim having been made to the said lands or to any interest therein within the period of three months from the date specified in the said notice, I, John Murray Davies, Special Officer, appointed under section 28 of the said Ordinances, under and by virtue of the powers vested in me in that behalf by section 2 of the said Ordinances, do hereby on April 23, 1914, order and declare that the said lands, as more fully described herein below, situate in the village of Diyakeliyawa, in the Kinyama korale of the Katugampola hatpattu of the Kurunegala District, in the North-Western Province, and shown as lots 1, 3, 7, 9, 10, 11, unlotted roads, and streams in preliminary plan 1,413 and in the annexed diagrams, and containing in extent 65 acres 2 roods and 17 perches, are the property of the Crown.

Description of the Lands referred to.

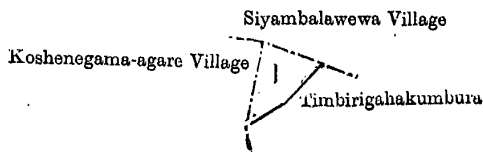
The following lots situated in the village of Diyakeliyawa, in the Kinyama korale of the Katugampola hatpattu of the Kurunegala District, in the North-Western Province, as described in the annexed diagrams:—

I.—Preliminary plan 1,413.

Situation: Diyakeliyawa village in Kinyama korale of Katugampola hatpattu of Kurunegala District.

Lot.	Name of Land.	Extent, A. R. P.
1	Timbirigahakumburapillewa	0 2 20

and bounded as follows: on the north by the village limit of Siyambalawewa; on the east and south by Timbirigahakumbura claimed by Herat Mudiyansele Herat Hanry, &c.; and on the west by the village limit of Koshenegama-agare.



Surveyor-General's Office,
Colombo, March 26, 1914.

Scale of 8 Chains to an Inch.

G K: THORNHILL,
for Acting Surveyor-General.

II.—Preliminary plan 1,413.

Situation: Diyakeliyawa village in Kinyama korale of Katugampola hatpattu of Kurunegala District.

Lot.	Name of Land.	Extent, A. R. P.
3	Timbirigahakumburapillewa	0 2 23
7	Kadurugahahena	3 2 16
9	Wanahena	6 3 26
10	Diyakeliyawamahawewa (tank and bund)	22 1 34
11	Nakelimukalana	28 0 37
	Roads	2 0 16
	Streams	1 0 5
		64 3 37

and bounded as follows: on the north by the village limit of Siyambalawewa, the road from Mukalahena to Henegahapitiya, the village limit of Karandapotana; on the east by the village limit of Karandapotana, the village limit of Hiripokuna; on the south by the road from Karandanayagana, the village limit of Hiriwila; on the west by the village limit of Koshenegama-agara.

NOTE.—The following lots lying within the above boundaries are excluded from this order, and their aggregate acreage of 58 acres 2 roods and 4 perches is not included in the acreage of 64 acres 3 roods and 37 perches:—

Preliminary plan 1,413.

Lot.	Name of Land.	Extent, A. R. P.	Lot.	Name of Land.	Extent, A. R. P.
1	Timbirigahakumburepillewa	0 2 20	5	Ambagahawatta	1 0 10
2	Timbirigahakumbura	2 1 12	6	Mihenpitiyakumbura	0 3 19
4	Hiriwilahenyaya	20 3 34	8	Kongahahenyaya, T. P. 297,101	25 0 38
4A	Ambagahawattahena	7 1 31			
					58 2 4

[For Diagram see page 965.]

Kurunegala S. O. No. 781.

Order under Section 2 of "The Waste Lands Ordinances of 1897, 1899, 1900, and 1903,"
declaring Lands to be Crown Property.

In the matter of the lands commonly called or known as Migahamulahena (road reservation), Tawalahena (road reservation), Kosgahamulahena (road reservation), &c., situate in the village of Aswedduma, in the Yatikaha Korale South of the Katugampola hatpattu of the Kurunegala District, in the North-Western Province, and of "The Waste Lands Ordinances of 1897, 1899, 1900, and 1903."

THE notice required by section 1 of "The Waste Lands Ordinances of 1897, 1899, 1900, and 1903," having been duly published in manner prescribed by that section in respect of the above-named lands (*vide* Notice No. 4,724), and no claim having been made to the said lands or to any interest therein within the period of three months from the date specified in the said notice, I, John Murray Davies, Special Officer appointed under section 28 of the said Ordinances, under and by virtue of the powers vested in me in that behalf by section 2 of the said Ordinances, do hereby on May 1, 1914, order and declare that the said lands, as more fully described herein below, situate in the village of Aswedduma, in the Yatikaha Korale South of the Katugampola hatpattu of the Kurunegala District, in the North-Western Province, and shown as lots 2D3, 5O1, 5Q1, 5R1, 5O2, 5S1, 5A11, 5AJ1, 10, 33, 34, 13B1, 13D1, 13E1, 16, 18, 35, 36, 37, 38, 39, 40 in preliminary plan 976 and in the annexed diagrams, and containing in extent 19 acres and 28 perches, are the property of the Crown.

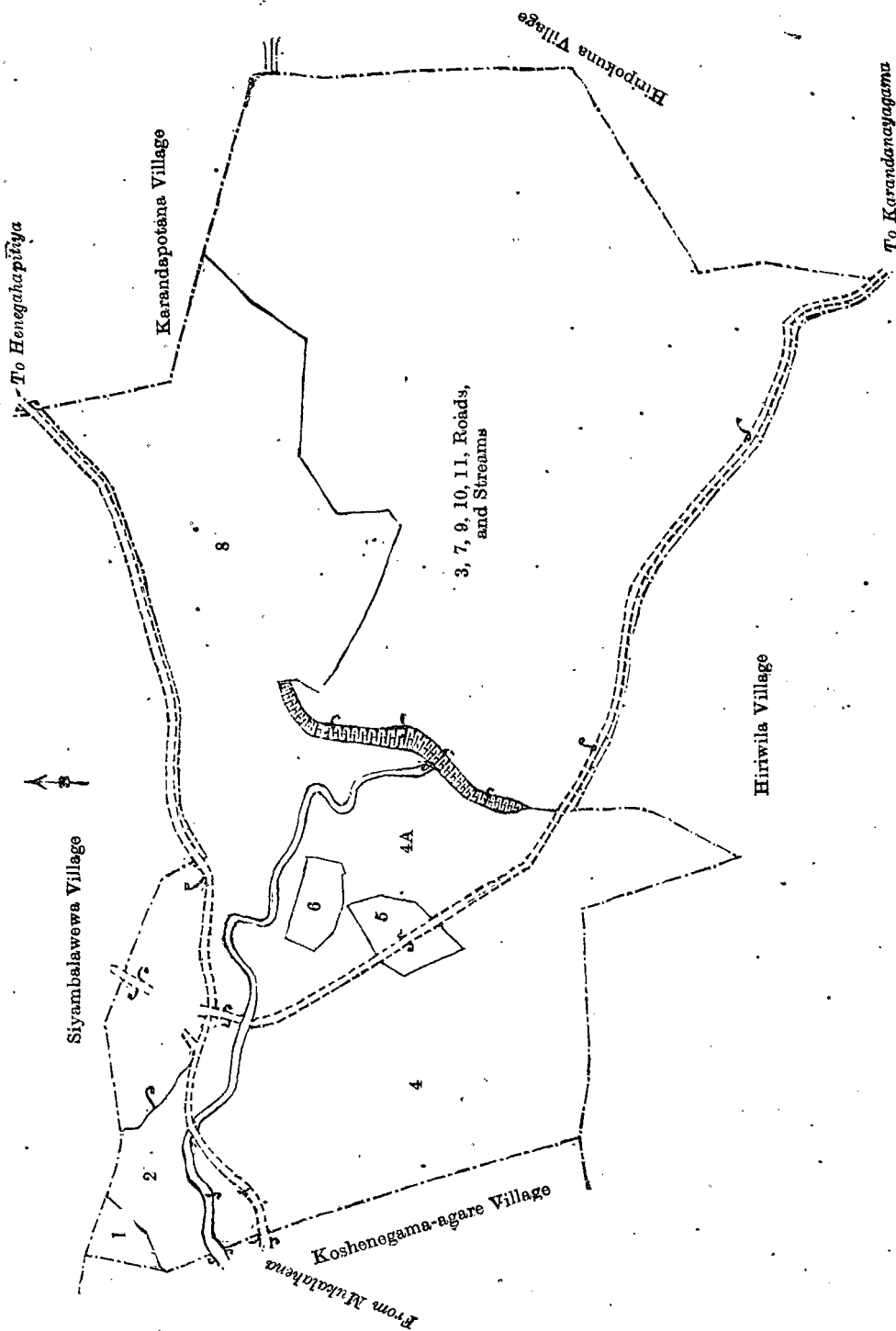
Description of the Lands referred to.

The following lots situated in the village of Aswedduma, in the Yatikaha Korale South of the Katugampola hatpattu of the Kurunegala District, in the North-Western Province, as described in the annexed diagrams:—

I.—Preliminary plan 976.

Situation: Aswedduma village in Yatikaha Korale South of Kurunegala District.

Lot.	Name of Land.	Extent, A. R. P.
2D3	Migahamulahena (road reservation)	0 0 8



Surveyor-General's Office,
Colombo, March 26, 1914.

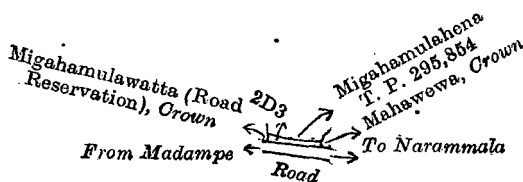
Scale of 8 Chains to an Inch.

G. K. THORNHILL,
for Acting Surveyor-General.

April 23, 1914.

J. M. DAVIES,
Special Officer.

and bounded as follows : on the north by Migahamulahena sold by the Crown (T. P. 295,854) ; on the east by Mahawewa to be declared the property of the Crown under the Waste Lands Ordinances ; on the south by the road from Madampe to Narammala ; and on the west by Migahamulawatta (road reservation) claimed by the Crown.



Surveyor-General's Office,
Colombo, March 19, 1914.

Scale of 8 Chains to an Inch.

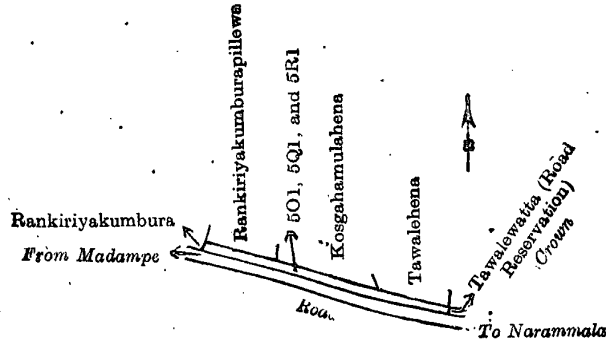
K. G. THORNHILL,
for Acting Surveyor-General.

II.—Preliminary plan 976.

Situation : Aswedduma village in Yatikaha Korale South of Kurunegala District.

Lot.	Name of Land.	Extent, A. R. P.
5O1	Tawalehena (road reservation)	0 0 13
5Q1	Kosgahamulahena (road reservation)	0 0 20
5R1	Rankiriyakumburapillewa (road reservation)	0 0 14
		0 1 7

and bounded as follows : on the north by Rankiriyakumburapillewa sold by the Crown, Kosgahamulahena sold by the Crown, Tawalehena sold by the Crown ; on the east by Tawalewatta (road reservation) claimed by Atapattu Herat Mudiyansele Ukku Banda, Vidane, and others ; on the south by the road from Narammala to Madampe ; on the west by Rankiriyakumbura claimed by Atapattu Herat Mudiyansele Ukku Banda and another.



Surveyor-General's Office,
Colombo, October 4, 1912.

Scale of 8 Chains to an Inch.

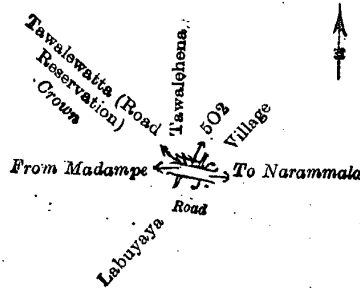
A. H. G. DAWSON,
for Surveyor-General.

III.—Preliminary plan 976.

Situation : Aswedduma village in Yatikaha Korale South of Kurunegala District.

Lot.	Name of Land.	Extent, A. R. P.
5O2	Tawalehena (road reservation)	0 0 2

and bounded as follows : on the north by Tawalehena sold by the Crown ; on the east by the village limit of Labuyaya ; on the south by the road from Narammala to Madampe ; on the west by Tawalewatta (road reservation) claimed by A. H. M. Ukku Banda, Vidane, and others.



Surveyor-General's Office,
Colombo, October 4, 1912.

Scale of 8 Chains to an Inch.

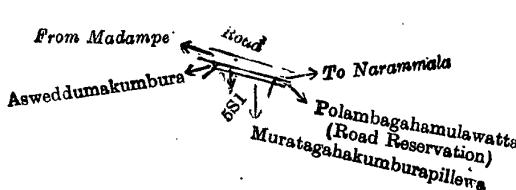
A. H. G. DAWSON,
for Surveyor-General.

IV.—Preliminary plan 976.

Situation : Aswedduma village in Yatikaha Korale South of Kurunegala District.

Lot.	Name of Land.	Extent, A. R. P.
5S1	Muratagahakumburapillewa (road reservation)	0 0 10

and bounded as follows : on the north by the road from Madampe to Narammala ; on the east by Polambagahamulawatta (road reservation) claimed by A. H. M. Ukku Banda, Vidane, and another ; on the south by Muratagahakumburapillewa sold by the Crown ; on the west by Asweddumakumbura claimed by Atapattu Herat Mudiyansele Ukku Banda.



Surveyor-General's Office,
Colombo, October 4, 1912.

Scale of 8 Chains to an Inch.

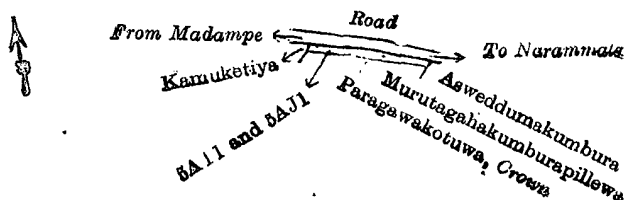
A. H. G. DAWSON,
for Surveyor-General.

V.—Preliminary plan 976.

Situation : Aswedduma village in Yatikaha Korale South of Kurunegala District.

Lot.	Name of Land.	Extent, A. R. P.
5AII ..	Paragawakotuwa (road reservation) ..	0 0 11
5AJI ..	Murutagahakumburapillewa (road reservation) ..	0 0 9
		0 0 20

and bounded as follows : on the north by the road from Madampe to Narammala ; on the east by Asweddumakumbura claimed by Atapattu Herat Mudiyansele Ukku Banda ; on the south by Murutagahakumburapillewa claimed by Atapattu Herat Mudiyansele Ukku Banda and another, Paragawakotuwa claimed by the Crown ; on the west by Kamuketiya claimed by Atapattu Herat Mudiyansele Ukku Banda and others.



Surveyor-General's Office,
Colombo, October 4, 1912.

Scale of 8 Chains to an Inch.

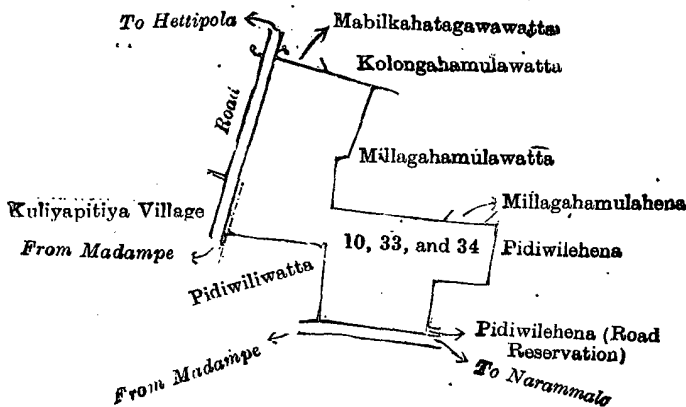
A. H. G. DAWSON,
for Surveyor-General.

VI.—Preliminary plan 976.

Situation : Aswedduma village in Yatikaha Korale South of Kurunegala District.

Lot.	Name of Land.	Extent, A. R. P.
10 ..	Public Works Department quarters ..	2 3 33
33 ..	Hospital premises ..	1 2 14
34 ..	Do. ..	1 1 36
		6 0 3

and bounded as follows : on the north by Mabilkahatagawawatta claimed by Atapattu Herat Mudiyansele Ukku Banda and others, Kolongahamulawatta sold by the Crown, Millagahamulawatta sold by the Crown, Millagahamulahena sold by the Crown ; on the east by Pidiwilehena sold by the Crown, Pidiwilehena (road reservation) claimed by A. P. Gunatileke, Notary of Kuliypitiya ; on the south by the road from Madampe to Narammala ; on the west by Pidiwiliwatta claimed by Atapattu Herat Mudiyansele Appuhamy and another, the road from Madampe to Hettipola (the village limit of Kuliypitiya).



Surveyor-General's Office,
Colombo, October 4, 1912.

Scale of 8 Chains to an Inch.

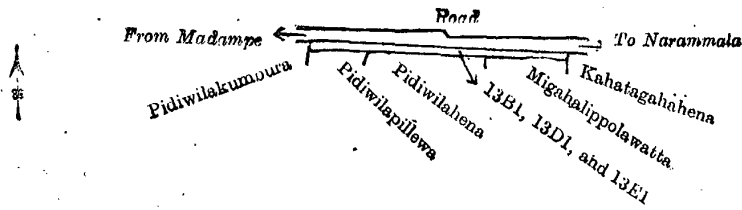
A. H. G. DAWSON,
for Surveyor-General.

VII.—Preliminary plan 976.

Situation : Aswedduma village in Yatikaha Korale South of Kurunegala District.

Lot.	Name of Land.	Extent, A. R. P.
13B1 ..	Migahalipolawatta (road reservation) ..	0 0 15½
13D1 ..	Pidiwilahena (road reservation) ..	0 0 21
13E1 ..	Pidiwilapillewa (road reservation) ..	0 0 12
		0 1 8½

and bounded as follows : on the north by the road from Madampe to Narammala ; on the east by Kahatagahahena sold by the Crown ; on the south by Migahalipolawatta sold by the Crown, Pidiwilahena claimed by the Crown, Pidiwilapillewa sold by the Crown ; on the west by Pidiwilakumbura claimed by Atapattu Herat Mudiyansele Appuhamy and others.



Surveyor-General's Office,
Colombo, October 4, 1912.

Scale of 8 Chains to an Inch.

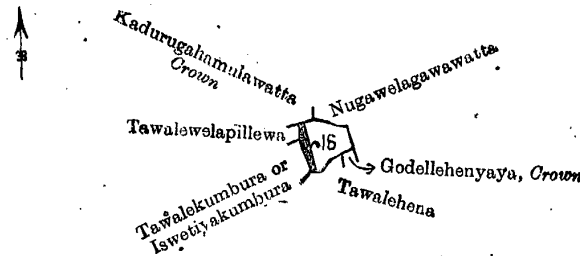
A. H. G. DAWSON,
for Surveyor-General.

VIII.—Preliminary plan 976.

Situation : Aswedduma village in Yatikaha Korale South of Kurunegala District.

Lot.	Name of Land.	Extent, A. R. P.
16	Iswattiyawewa (tank and bund)	0 1 12

and bounded as follows : on the north by Kadurugahumulawatta claimed by the Crown, Nugawelagawawatta claimed by Atapattu Herat Mudiyansele Appuhamy, Korala ; on the east by Godellehenyaya claimed by the Crown, Tawalehena sold by the Crown ; on the south by Tawalehena sold by the Crown, Tawalekumbura or Iswetiyaakumbura claimed by Atapattu Herat Mudiyansele Ukku Banda, Korala ; on the west by Tawalekumbura or Iswetiyaakumbura claimed by Atapattu Herat Mudiyansele Ukku Banda and others, Tawalewelapillewa sold by the Crown.



Surveyor-General's Office,
Colombo, October 4, 1912.

Scale of 8 Chains to an Inch.

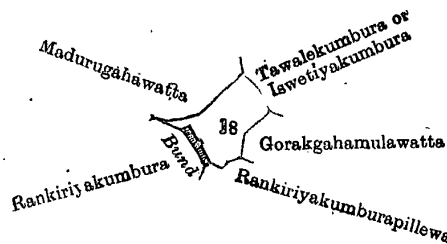
A. H. G. DAWSON,
for Surveyor-General.

IX.—Preliminary plan 976.

Situation : Aswedduma village in Yatikaha Korale South of Kurunegala District.

Lot.	Name of Land.	Extent, A. R. P.
18	Rankiriyawewa (tank and bund)	0 3 31

and bounded as follows : on the north by Madurugahawatta claimed by Atapattu Herat Mudiyansele Ukku Banda, Vidane, and others, Tawalekumbura or Iswetiyaakumbura claimed by ditto ; on the east by Gorakgahumulawatta claimed by Atapattu Herat Mudiyansele Vidane and others ; on the south by Rankiriyakumburapillewa sold by the Crown, Rankiriyakumbura claimed by Atapattu Herat Mudiyansele Ukku Banda and another ; on the west by Madurugahawatta claimed by Atapattu Herat Mudiyansele Ukku Banda, Vidane, and others.



Surveyor-General's Office,
Colombo, October 4, 1912.

Scale of 8 Chains to an Inch.

A. H. G. DAWSON,
for Surveyor-General.

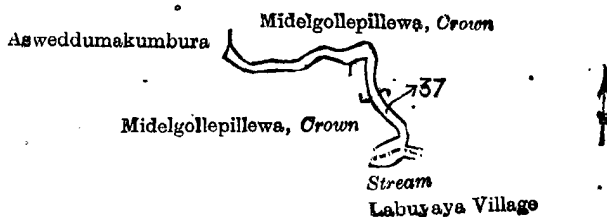
X.—Preliminary plan 976.

Situation : Aswedduma village in Yatikaha Korale South of Kurunegala District.

Lot.	Name of Land.	Extent, A. R. P.
35	Aswedduma-oya (stream)	3 0 34

and bounded as follows : on the north by Kanuketiyawelapillewa claimed by the Crown, Kanuketiya claimed by Atapattu Herat Mudiyansele Ukku Banda and others, Oyagawapillewa sold by the Crown, Oyagawawatta sold by the Crown, Kamuketiya claimed by Atapattu Herat Mudiyansele Ukku Banda and others, Murutagahakumburapillewa claimed by A. H. M. Ukku Banda and another, Asweddumakumbura claimed by A. H. M. Ukku Banda, Midelgollepillewa sold by the Crown ; on the east by a stream ; on the south by Gojurawalahena claimed by the Crown, Timbirigahapitiyahena claimed by the Crown, Kahatagahumulahena claimed by the Crown, Paragahumulahena claimed by the Crown, Nagollehena claimed by the Crown, Mahakumbura claimed by A. H. M. Appuhamy, Vidane, and others ; on the west by the Dandaganuwa-oya, the village limit of Galahitiyawa.

and bounded as follows : on the north and east by Midelgollepillewa claimed by the Crown ; on the south by a stream (the village limit of Labuyaya), Midelgollepillewa claimed by the Crown, Asweddumakumbura claimed by A. H. M. Ukku Banda ; on the west by Asweddumakumbura claimed by A. H. M. Ukku Banda.



Surveyor-General's Office,
Colombo, October 4, 1912.

Scale of 8 Chains to an Inch.

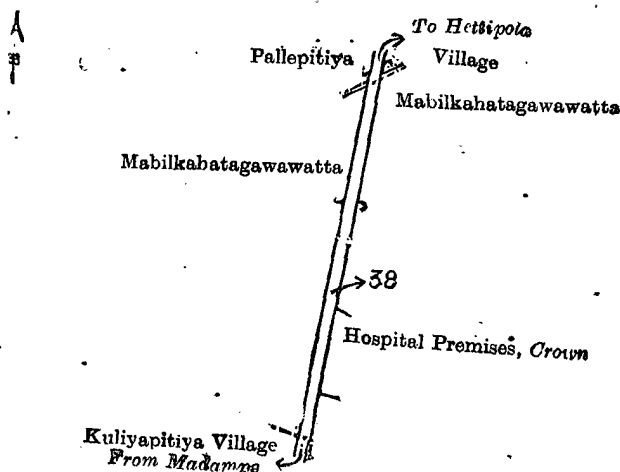
A. H. G. DAWSON,
for Surveyor-General.

XIII.—Preliminary plan 976.

Situation : Aswedduma village in Yatikaha Korale South of Kurunegala District.

Lot.	Name of Land.	Extent, A. R. P.
38	Road	0 2 29

and bounded as follows : on the north by the village limit of Pallepitiya ; on the east by Mabilkahatagawawatta claimed by Atapattu Herat Mudiyansele Ukku Banda and others, the hospital premises belonging to the Crown ; on the south by the village limit of Kuliypitiya ; on the west by Mabilkahatagawawatta claimed by Atapattu Herat Mudiyansele Ukku Banda and others.



Surveyor-General's Office,
Colombo, October 4, 1912.

Scale of 8 Chains to an Inch.

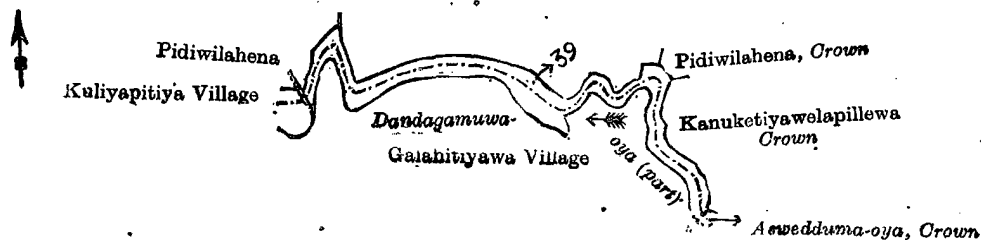
A. H. G. DAWSON,
for Surveyor-General.

XIV.—Preliminary plan 976.

Situation : Aswedduma village in Yatikaha Korale South of Kurunegala District.

Lot.	Name of Land.	Extent, A. R. P.
39	Dandagamuwa-oya (stream) (part) ..	0 3 33

and bounded as follows : on the north by Pidiwilahena sold by the Crown, Pidiwilapillewa claimed by the Crown, Pidiwilahena claimed by the Crown ; on the east by Kanuketiyawelapillewa claimed by the Crown, Aswedduma-oya belonging to the Crown ; on the south by the Dandagamuwa-oya (part) (by the village limit of Galahitiyawa) ; on the west by the village limit of Kuliypitiya.



Surveyor-General's Office,
Colombo, October 4, 1912.

Scale of 8 Chains to an Inch.

A. H. G. DAWSON,
for Surveyor-General.

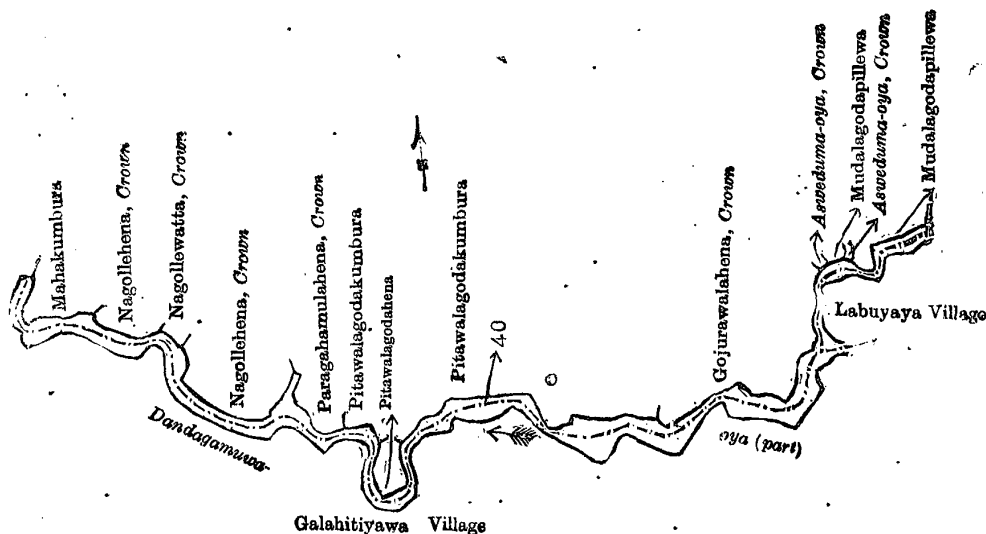
XV.—Preliminary plan 976.

Situation : Aswedduma village in Yatikaha Korale South of Kurunegala District.

Lot.	Name of Land.	Extent, A. R. P.
40	Dandagamuwa-oya (stream) (part) ..	2 1 0½

and bounded as follows : on the north by Mahakumbura claimed by A. H. M. Appuhamy, Vidane, and others, Nagollehena claimed by the Crown, Nagollewatta claimed by the Crown, Nagollehena claimed by the Crown, Paragahamulahena claimed by the Crown, Pitawalagodakumbura claimed by A. H. M. Ukku Banda, Vidane, and others, Pitawalagodahena claimed

by A. H. M. Appuhamy and others, Pitawalagodakumbura claimed by A. H. M. Ukku Banda, Vidane, and others, Gojurawalahena claimed by the Crown, Asweduma-oja claimed by the Crown, Mudalagodapillewa claimed by A. H. M. Ukku Banda Appuhamy, Asweduma-oja claimed by the Crown, Mudalagodapillewa claimed by A. H. M. Ukku Banda Appuhamy; on the east by the village limit of Labuyaya; on the south and west by the Dandagamuwa-oja (part) (the village limit of Galahitiyawa).



Surveyor-General's Office,
Colombo, October 4, 1912.

Scale of 8 Chains to an Inch.

A. H. G. DAWSON,
for Surveyor-General.

May 1, 1914. J. M. DAVIES,
Special Officer.

Uva S. O. No. 1,754.

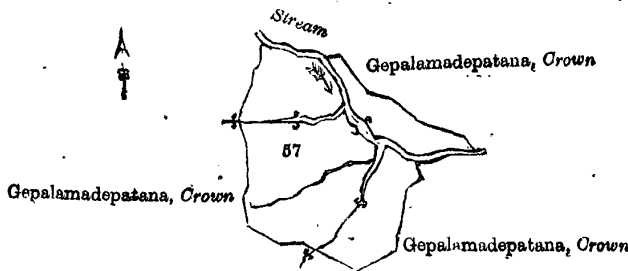
**Order under Section 2 of "The Waste Lands Ordinances of 1897, 1899, 1900, and 1903,"
declaring Land to be Crown Property.**

In the matter of the land commonly called or known as Watagommanamukalana, situate in the village of Gediwila, in the Kandukara korale of the Buttala division, in the Province of Uva, and of "The Waste Lands Ordinances of 1897, 1899, 1900, and 1903."

THE notice required by section 1 of "The Waste Lands Ordinances of 1897, 1899, 1900, and 1903," having been duly published in manner prescribed by that section in respect of the above-named land (*vide* Notice No. 5,098), and no claim having been made to the said land or to any interest therein within the period of three months from the date specified in the said notice, I, John Murray Davies, Special Officer appointed under section 28 of the said Ordinances, under and by virtue of the powers vested in me in that behalf by section 2 of the said Ordinances, do hereby on April 16, 1914, order and declare that the said land, as more fully described herein below, situate in the village of Gediwila, in the Kandukara korale of the Buttala division, in the Province of Uva, and shown as lot 57 in preliminary plan 201 and in the annexed diagram, and containing in extent 6 acres 2 roods 9 perches, is the property of the Crown.

Description of the Land referred to.

The land commonly called or known as Watagommanamukalana, situated in the village of Gediwila, in the Kandukara korale of the Buttala division, in the Province of Uva, containing in extent 6 acres 2 roods and 9 perches, shown as lot 57 in preliminary plan 201 and in the annexed diagram, and bounded as follows: on the north by a stream, Gepalamadepatana belonging to Crown; on the east, south, and west by Gepalamadepatana belonging to Crown.



Surveyor-General's Office,
Colombo, November 28, 1913.

Scale of 8 Chains to an Inch.

A. J. WICKWAR,
for Surveyor-General.

April 16, 1914. J. M. DAVIES,
Special Officer.

Uva S. O. No. 1,755.

Order under Section 4, Sub-section (1), of "The Waste Lands Ordinances of 1897, 1899, 1900, and 1903."

In the matter of the land commonly called or known as Ambagasdowawatta, situate in the village of Gurutalawa, in the Dambawini palata korale of the Udukinda division, in the Province of Uva, and of "The Waste Lands Ordinances of 1897, 1899, 1900, and 1903."

WHEREAS in pursuance of section 1 of the said Ordinances it was duly declared and notified on November 14, 1913, that if no claim to the land commonly called or known as Ambagasdowawatta, situate in the village of Gurutalawa, in the Dambawini palata korale of the Udukinda division, in the Province of Uva, containing in extent 4 acres and 1 rood, and shown as lot 11 in preliminary plan 189, and in the annexed diagram, was made to Norman Albert Hampton, Special Officer appointed under section 28 of the said Ordinances, within the period of three months from the date specified in the said notice, such land would be declared the property of the Crown, and dealt with on account of the Crown (*vide* Notice No. 5,068):

And whereas Lily Jenner made claim thereto, and I, Norman Albert Hampton, Special Officer appointed under section 28 of the said Ordinances, made due inquiry into such claim, and whereas the said claimant and I, came to an agreement in writing dated February 1, 1914, concerning the said land, under section 4, sub-section (1), of the said Ordinances, whereby it was agreed that the said claimant should be declared the purchaser of the said land upon payment on or before April 28, 1914, to the Settlement Officer, of a sum of Forty-two Rupees and Fifty Cents (Rs. 42.50) only, as the purchase amount of the said land, and whereas the said amount has been duly paid by the said claimant, he is hereby, in pursuance of the agreement afore-mentioned, declared to be the purchaser of the said land, as more fully described herein below.

Description of the Land referred to.

The land commonly called or known as Ambagasdowawatta, situated in the village of Gurutalawa, in the Dambawini palata korale of the Udukinda division, in the Province of Uva, containing in extent 4 acres and 1 rood shown as lot 11 in preliminary plan 189 and in the annexed diagram, and bounded as follows: on the north by a channel, and east by a channel, Pahalagodapatana belonging to the Crown; on the south and west by Pahalagodapatana belonging to the Crown.



Surveyor-General's Office,
Colombo, October 9, 1913.

Scale of 4 Chains to an Inch.

A. J. WICKWAR,
for Surveyor-General.

N. A. HAMPTON,
Special Officer.

April 30, 1914.

Uva S. O. No. 1,756.

Order under Section 4, Sub-section (1), of "The Waste Lands Ordinances of 1897, 1899, 1900, and 1903,"
declaring Lands to be Crown Property.

In the matter of the lands commonly called or known as Hettipolagodapatana, Hettipolapatana (reservation for road), situate in the village of Idamagama, in the Kumbalwela korale of the Yatikinda division, in the Province of Uva, and of "The Waste Lands Ordinances of 1897, 1899, 1900, and 1903."

WHEREAS in pursuance of section 1 of the said Ordinances it was duly notified on March 31, 1911, that if no claim to the land commonly called or known as Hettipolagodapatana, Hettipolapatana (reservation for road), situate in the village of Idamagama, in the Kumbalwela korale of the Yatikinda division, in the Province of Uva; containing in extent 8 acres and 4 perches, and shown as lots 52 and 54 in preliminary plan 184 and in the annexed diagram, was made to John George Fraser, Special Officer appointed under section 28 of the said Ordinances, within the period of three months from the date specified in such notice, such lands would be declared the property of the Crown, and dealt with on account of the Crown (*vide* Notice No. 4,034):

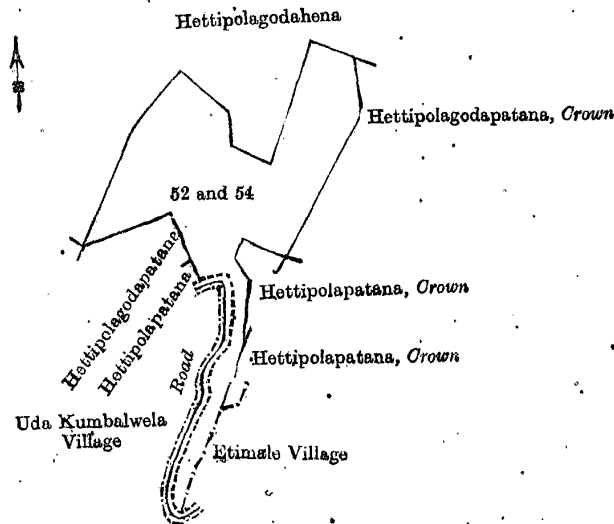
And whereas Don William Seneviratne made claim thereto, and whereas the said claimant came to an agreement in writing dated August 19, 1911, whereby in consideration of being declared the purchaser of 1½ acres more or less to include lot 56 and parts of lots 52 and 54 now shown as lots 52B and 54A in block survey preliminary plan 184 for a sum of Rs. 17 withdrew claim to the said lots 52 and 54, I, John Murray Davies, Special Officer appointed under section 28 of the said Ordinances, under and by virtue of the powers vested in me in that behalf by section 4 of the said Ordinances, do hereby on March 4, 1914, order and declare under section 4, sub-section (1), of the said Ordinances, that the said lands, as more fully described herein below, are the property of the Crown.

Description of the Lands referred to.

The following lots situated in the village of Idamagama, in the Kumbalwela korale of the Yatikinda division, in the Province of Uva, as described in the annexed diagram:—

Lot.	Name of Land.	Extent, A. R. P.
52	Hettipolagodapatana	6 3 30
54	Hettipolapatana (reservation for road)	1 0 14
		8 0 4

and bounded as follows: on the north by Hettipolagodahena sold under the Waste Lands Ordinances; on the east by Hettipolagodapatana belonging to the Crown, Hettipolapatana to be declared the property of the Crown under the Waste Lands Ordinances, Hettipolapatana belonging to the Crown, the village limit of Etimale; on the south by a road (the village limit of Udakumbalwela); on the west by a road (the village limit of Udakumbalwela), Hettipolapatana sold by the Crown under the Waste Lands Ordinances, Hettipolagodapatana sold under the Waste Lands Ordinances, Hettipolagodahena sold under the Waste Lands Ordinances.



Surveyor-General's Office,
Colombo, January 27, 1914.

Scale of 8 Chains to an Inch.

A. H. G. DAWSON,
for Surveyor-General.

March 4, 1914.

J. M. DAVIES,
Special Officer.

Uva S. O. No. 1,757.

**Order under Section 2 of "The Waste Lands Ordinances of 1897, 1899, 1900, and 1903,"
declaring Lands to be Crown Property.**

In the matter of the lands commonly called or known as Dikrodemukalana, Rata-ambalandemukalana, Ulugederawatta, Lindawatta, &c., situate in the village of Kendawinna, in the Medagam pattu korale of the Wellassa division, in the Province of Uva, and of "The Waste Lands Ordinances of 1897, 1899, 1900, and 1903."

THE notice required by section 1 of "The Waste Lands Ordinances of 1897, 1899, 1900, and 1903," having been duly published in manner prescribed by that section in respect of the above-named lands (*vide* Notice No. 3,529), and no claim having been made to the said lands or to any interest therein within the period of three months from the date specified in the said notice, I, Walter Ernest Wait, Special Officer appointed under section 28 of the said Ordinances under and by virtue of the powers vested in me in that behalf by section 2 of the said Ordinances, do hereby on February 26, 1914, order and declare that the said lands as more fully described herein below, situate in the village of Kendawinna, in the Medagam pattu korale of the Wellassa division, in the Province of Uva, and shown as lots 1, 3, 4B, 21, 29, 31, 32, 32A, 33, 35, 37, 38, 49, 50, 51, 52, 60, 79, 80, 81, 82, 83, 84, 2, 12, 13, 14, 15, 18, 40N $\frac{1}{2}$, 40X, 40Z, 40AJ, 40AK, 40AL, 40AM, 40AN, 40AO, 40 $\frac{1}{2}$, 40 $\frac{3}{4}$, 40 $\frac{1}{4}$, 48, 70, 71, 72, 72 $\frac{1}{2}$, 73, 75, 76, 77, 86, 97, 98A, 100, 101 $\frac{1}{2}$, 101 $\frac{3}{4}$, 102, 105, 108, 110, 111 $\frac{1}{2}$, 113, 114, 115, 116, 119, 120, and 121 in preliminary plan 169, and in the annexed diagrams, and containing in extent 852 acres and 37 perches, are the property of the Crown.

Description of the Lands referred to.

The following lots situated in the village of Kendawinna, in the Medagam pattu korale of the Wellassa division, in the Province of Uva, as described in the annexed diagrams:—

I.—Preliminary plan 169.

Lot.	Name of Land.	Extent, A. R. P.
1	Dikrodemukalana	3 2 1
3	Rata-ambalandemukalana	1 0 22
4B	Ulugederawatta, Lindawatta	4 0 3
21	Dewalegodamukalana <i>alias</i> Siyambalawatteheneroda	2 $\frac{1}{2}$ 1 2
29	Karametiya	0 1 14
31	Karametiyekumbura	0 0 11
32	Dikroda, Kiulelandemukalana, Ambalantennemukalana, Bukirindemukalana	103 0 19
32A	Rata-ambalandemukalana	26 3 12
33	Galkolatalawapatana, Kalugalhinnepatana	172 3 18
35	Radiyannakotamukalana	29 0 4
37	Godamadatalawa, Gallellepatana	28 0 26
38	Ambalantennemukalana	7 3 25
49	Karuwalagommaneroda	29 3 11
50	Ambalantennetalawa, Kiriwanaketiyetalawa, Karuwalagolletalawa, Angurumelagawatalawa	91 1 22
51	Batalahena	6 0 6
52	Mahagalagawamukalana, Aliawetichcharoda, Alanemukalana, Galgoderoda, Mahagalagawamukalana	86 1 32
60	Naranwatta	3 1 27
79	Bokotegawaroda, Dewaleroda	34 2 30
80	Alanepatna	1 3 12
81	Pusheraligahalandalawa	3 0 17
82	Pusheraligahalandalapatana <i>alias</i> Galgodatalawa	2 1 8
83	Balagahagawamukalana <i>alias</i> Tittawelgommanemukalana	5 3 13
84	Deberungepatana	24 3 19

690 3 34

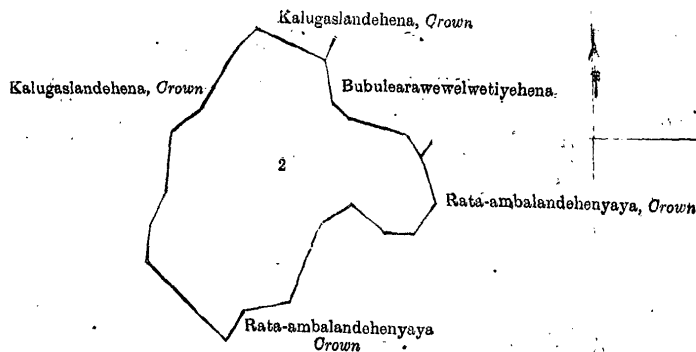
and bounded as follows: on the north by the village limit of Kinnarabowa, the Lunuarawekandura, Dehigahalandehena to be declared the property of the Crown under the Waste Lands Ordinances, Kalugaslandehena to be declared the property of the Crown under the Waste Lands Ordinances, Rata-ambalandehenyaya to be declared the property of the Crown under the Waste Lands Ordinances, Welanbeddehenyaya to be declared the property of the Crown under the Waste Lands Ordinances, the Welanbeddekandura, Welanbeddehenyaya to be declared the property of the Crown under the Waste Lands Ordinances, the Rata-ambalandekandura, Rata-ambalandehenyaya to be declared the property of the Crown under the Waste Lands Ordinances, Ulugederawatta, Lindawatta sold under the Waste Lands Ordinances to Gangodagedera Siyatu, Liyanagedera-arawa sold to Gangodagedera Siyatu under the Waste Lands Ordinances, a footpath, Rata-ambalandemukalana sold under the Waste Lands Ordinances to Iriyamada Alutgedera Binduwa, Heenarawa sold by the Crown (T. P. 267,887), the Welanbeddekandura (T. P. 209,467), Ratupasgawahena to be declared the property of the Crown under the Waste Lands Ordinances, Millagahamulawatta sold by the Crown, Helawattehena to be declared the property of the Crown under the Waste Lands Ordinances, Bogahamullehena to be declared the property of the Crown under the Waste Lands Ordinances, Galagawahena to be declared the property of the Crown under the Waste Lands Ordinances, Kudumiriahena to be declared the property of the Crown under the Waste Lands Ordinances, Talawegederawattehenyaya to be declared the property of the Crown under the Waste Lands Ordinances, Talawegederahena sold under the Waste Lands Ordinances to Welagangoda Helagedera Ratnayaka Mudiyansele Mutubanda, Talawegederawattehenyaya to be declared the property of the Crown under the Waste Lands Ordinances, a Gansabhawa road, Dewalegodahena to be declared the property of the Crown under the Waste Lands Ordinances, Meegaha-arawa claimed by Gangodagedera Tissahamy and others, the Bellang-oya; on the east by Karadegangodawattehenyaya to be declared the property of the Crown under the Waste Lands Ordinances, Kobbelandehenyaya to be declared the property of the Crown under the Waste Lands Ordinances, Patigelandehena to be declared the property of the Crown under the Waste Lands Ordinances, the Hunugal-ara, Ketipilehena to be declared the property of the Crown under the Waste Lands Ordinances, Kotelindahenyaya to be declared the property of the Crown under the Waste Lands Ordinances, Liyangolle-mukalana to be declared the property of the Crown under the Waste Lands Ordinances, Tetstiyawelhimmahenyaya to be declared the property of the Crown under the Waste Lands Ordinances; on the south by the Nungamure-ara, Bambaragalehenyaya to be declared the property of the Crown under the Waste Lands Ordinances, Galakulugahamadehenyaya to be declared the property of the Crown under the Waste Lands Ordinances, Batalahena to be declared the property of the Crown under the Waste Lands Ordinances, Pusheraligahalandehenyaya to be declared the property of the Crown under the Waste Lands Ordinances, the Malakandura, Galgegawahenyaya to be declared the property of the Crown under the Waste Lands Ordinances, a Gansabhawa road, Galgegawahenyaya to be declared the property of the Crown under the Waste Lands Ordinances, a stream, Murungakotelangahenyaya to be declared the property of the Crown under the Waste Lands Ordinances, Helehenyaya to be declared the property of the Crown under the Waste Lands Ordinances, Huriyaketiyeenyaya to be declared the property of the Crown under the Waste Lands Ordinances, Galkotuwehenyaya to be declared the property of the Crown under the Waste Lands Ordinances, a Gansabhawa road, Galkotuwehenyaya to be declared the property of the Crown under the Waste Lands Ordinances, Mahakandura, Pallelanda to be declared the property of the Crown under the Waste Lands Ordinances, Kehelattewalagawahena to be declared the property of the Crown under the Waste Lands Ordinances, the Malakandura, Kehelattewalagawahena to be declared the property of the Crown under the Waste Lands Ordinances, Galgodahena and Alanewattehena to be declared the property of Patabendigedera Ratnayaka Mudiyansele Tissahamy under the Waste Lands Ordinances, Alanewatta sold by the Crown (T. P. 268,132), a stream, Alipolagahawatta to be declared the property of the Crown under the Waste Lands Ordinances, Alampathehena to be declared the property of the Crown under the Waste Lands Ordinances, the Alampathekandura, Alampathehena to be declared the property of the Crown under the Waste Lands Ordinances, Pahalagolgehena to be declared the property of the Crown under the Waste Lands Ordinances, Harambawatta sold under the Waste Lands Ordinances to Kamategedera Appuhamy, Pillagawalandehena to be declared the property of the Crown under the Waste Lands Ordinances, Lindagawawatta claimed by Patabendigedera Tissahamy, Lindagawawatta claimed by R. P. Tissahamy and others, Galwalamulahena to be declared the property of the Crown under the Waste Lands Ordinances, Galwalamulahena sold under the Waste Lands Ordinances to Patabendigedera Badapissi, a Gansabhawa road, Naranwatta (private) the Mahakandura, Wahumpura-arawa claimed by R. M. Patabendigedera Appuhamy, Galelehenyaya to be declared the property of the Crown under the Waste Lands Ordinances, Kopywattehenyaya to be declared the property of the Crown under the Waste Lands Ordinances, Lindaheraligawahena to be declared the property of the Crown under the Waste Lands Ordinances, Horakotegawawatta sold by the Crown (T. P. 276,083), Pussellearawewetiyetiya sold by the Crown (T. P. 276,120), Makulagahagawawatta sold by the Crown, Demataketiyehenyaya to be declared the property of the Crown under the Waste Lands Ordinances; on the west by Demataketiyehenyaya to be declared the property of the Crown under the Waste Lands Ordinances, Mahahenyaya to be declared the property of the Crown under the Waste Lands Ordinances, the boundary of Pattipola korale.

[For Diagram see page 976.]

II.—Preliminary plan 160.

Lot.	Name of Land.	Extent, A. R. P.
2	Udarodewattemukalana, Watagodatalawa	13 0 11

and bounded as follows: on the north by Kalugaslandehena to be declared the property of the Crown under the Waste Lands Ordinances, Bubulearawewelwetiyeena sold under the Waste Lands Ordinances to Kinnarabowe Pannikiyawatte Helagedera Tissahamy; on the east by Bubulearawewelwetiyeena sold under the Waste Lands Ordinances to Kinnarabowe Pannikiyawatte Helagedera Tissahamy, Rata-ambalandehenyaya to be declared the property of the Crown under the Waste Lands Ordinances; on the south by Rata-ambalandehenyaya to be declared the property of the Crown under the Waste Lands Ordinances; on the west by Kalugaslandehena to be declared the property of the Crown under the Waste Lands Ordinances.

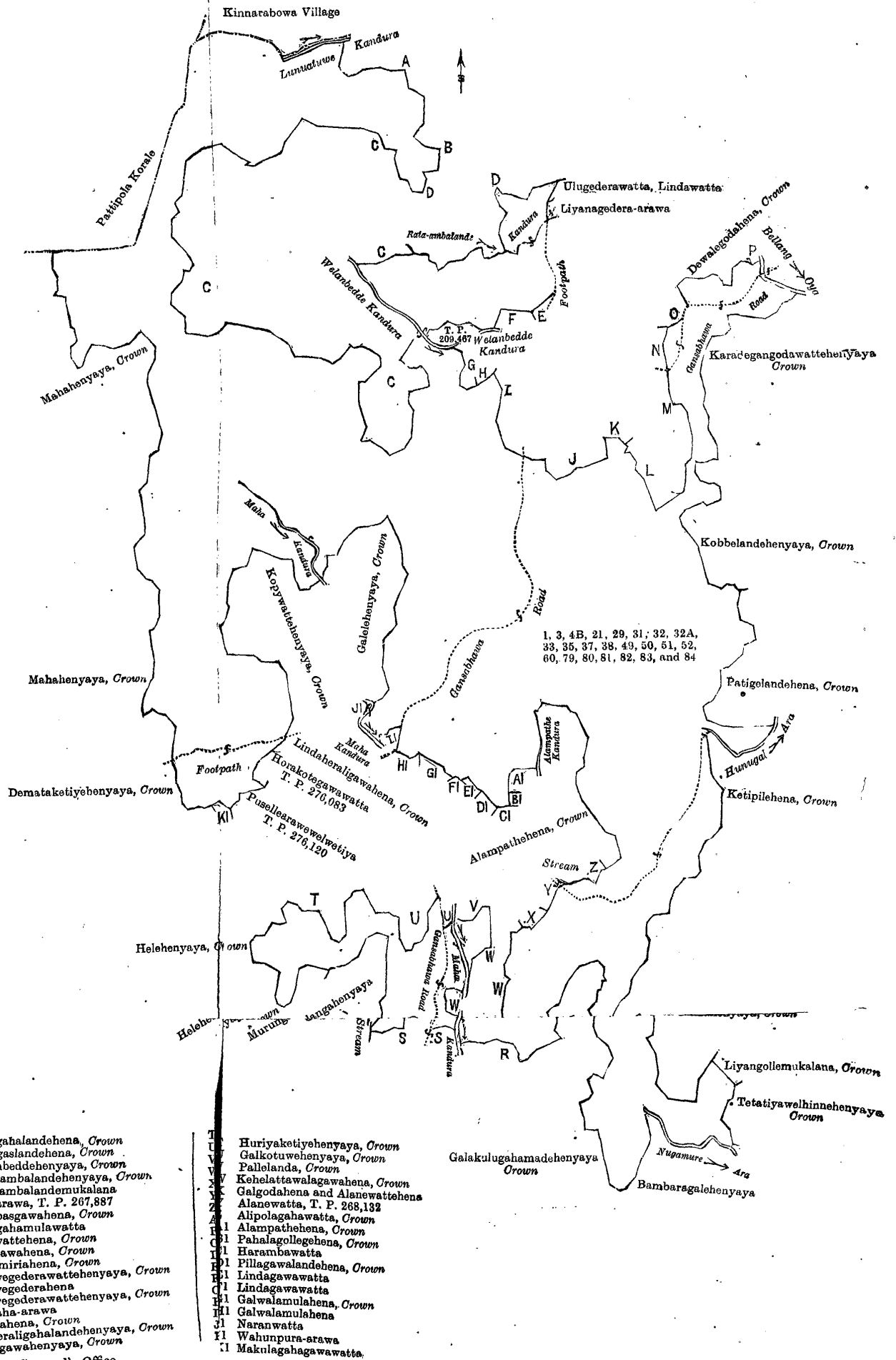


Surveyor-General's Office,
Colombo, January 23, 1914.

Scale of 8 Chains to an Inch.

A. H. G. DAWSON,
for Surveyor-General.

D 10



- A Dehigahalandehena, Crown
- B Kalugaslandehena, Crown
- C Welanbeddehenyaya, Crown
- D Rata-ambalandehenyaya, Crown
- E Rata-ambalandemukalana
- F Heenarawa, T. P. 267,887
- G Ratupasgawahena, Crown
- H Millagahamulawatta
- I Helawattehena, Crown
- K Galagawahena, Crown
- L Kudumiriashena, Crown
- M Talawegederawattehenyaya, Crown
- N Talawegederahena
- O Talawegederawattehenyaya, Crown
- P Meegaha-arawa
- Q Batalahena, Crown
- R Pusheraligehalandehenyaya, Crown
- S Galgegawahenyaya, Crown

- T Huriyaketiyeheenyaya, Crown
- U Galkotuwehenyaya, Crown
- V Pallelanda, Crown
- W Kehelattawalagawahena, Crown
- X Galgodahena and Alanewattehena
- Y Alanewatta, T. P. 268,132
- Z Alipolagahawatta, Crown
- AA Alampathehena, Crown
- AB Pahalagolleghena, Crown
- AC Harambawatta
- AD Pillagawalandehena, Crown
- AE Lindagawawatta
- AF Lindagawawatta
- AG Galwalamulahena, Crown
- AH Galwalamulahena
- AI Naranawatta
- AJ Wahunpura-arawa
- AK Makulagahagawawatta

Surveyor-General's Office,
Colombo, January 23, 1914.

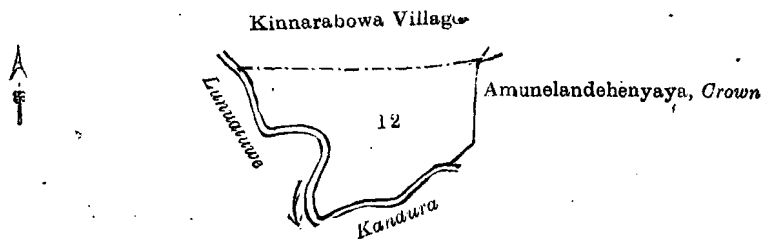
Scale of 16 Chains to an Inch.

A. H. G. DAWSON,
for Surveyor-General.

III.—Preliminary plan 169.

Lot.	Name of Land.	Extent, A. R. P.
12	Mellagommanamukalana	4 0 4

and bounded as follows: on the north by the village limit of Kinnarabowa; on the east by Amunelandehenyaya to be declared the property of the Crown under the Waste Lands Ordinances; on the south and west by Luhuatuwekandura.



Surveyor-General's Office,
Colombo, January 23, 1914.

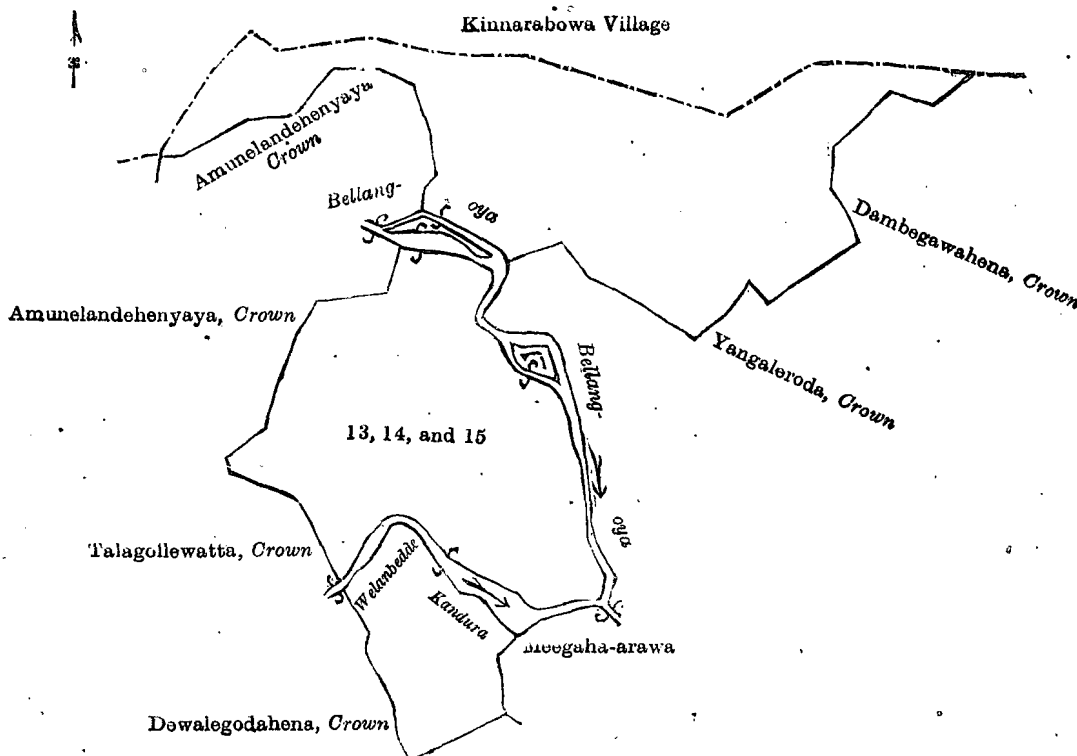
Scale of 8 Chains to an Inch.

A. H. G. DAWSON,
for Surveyor-General.

IV.—Preliminary plan 169.

Lot.	Name of Land.	Extent, A. R. P.
13	Mellagommanamukalana, Issanelleroda	23 3 28
14	Yangalepatana	11 0 20
15	Mellagommanamukalana	1 1 2
		36 1 10

and bounded as follows: on the north by the village limit of Kinnarabowa; on the east by Dambegawahena to be declared the property of the Crown under the Waste Lands Ordinances, Yangaleroda to be declared the property of the Crown under the Waste Lands Ordinances, the Bellang-oya, Meegaha-arawa claimed by Gangodagedera Tissahamy and others; on the south by Dewalegodahena to be declared the property of the Crown under the Waste Lands Ordinances; on the west by Dewalegodahena to be declared the property of the Crown under the Waste Lands Ordinances, Talagollewatta to be declared the property of the Crown under the Waste Lands Ordinances, Amunelandehenyaya to be declared the property of the Crown under the Waste Lands Ordinances, the Bellang-oya, Amunelandehenyaya to be declared the property of the Crown under the Waste Lands Ordinances.



Surveyor-General's Office,
Colombo, January 23, 1914.

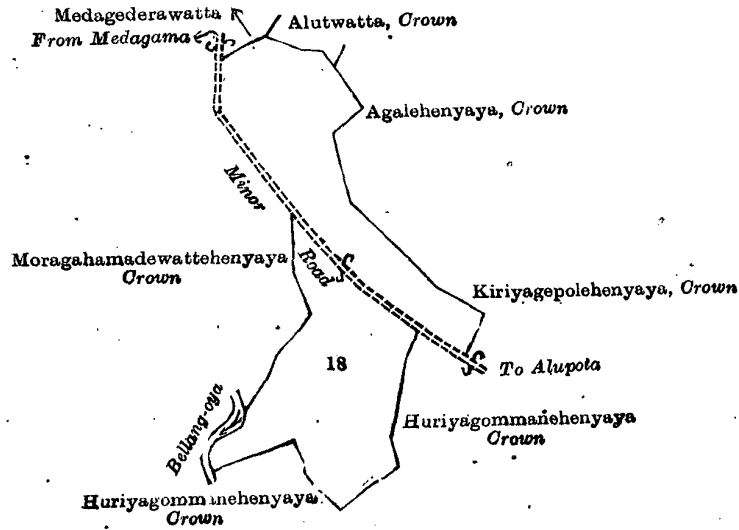
Scale of 8 Chains to an Inch.

A. H. G. DAWSON,
for Surveyor-General.

V.—Preliminary plan 169.

Lot.	Name of Land.	Extent, A. R. P.
18	Usanagodamukalana	11 0 11

and bounded as follows: on the north by Medagederawatta claimed by Welangoda Medagedera Bandapihirala and others, Alutwatta to be declared the property of the Crown under the Waste Lands Ordinances; on the east by Agalehenyaya to be declared the property of the Crown under the Waste Lands Ordinances, Kiriyaagepolehenyaya to be declared the property of the Crown under the Waste Lands Ordinances, minor road, Huriyagommanehenyaya to be declared the property of the Crown under the Waste Lands Ordinances; on the south by Huriyagommanehenyaya to be declared the property of the Crown under the Waste Lands Ordinances; on the west by the Bellang-oya, Moragahamadewattehenyaya to be declared the property of the Crown under the Waste Lands Ordinances, a minor road



Surveyor-General's Office,
Colombo, January 23, 1914.


Scale of 8 Chains to an Inch.

A. H. G. DAWSON,
for Surveyor-General.

VI.—Preliminary plan 169.

Lot.	Name of Land.	Extent, A. R. P.
40N $\frac{1}{2}$	Mahaparewattegommana	0 0 9

and bounded as follows: on the north by Kongahalandearawa claimed by Medagedera Tissahamy and others; on the east by the minor road from Medagama to Alupota; on the south by Mahaparewattukella sold by the Crown (T. P. 268,363); on the west by the Mahakandura.



Surveyor-General's Office,
Colombo, January 23, 1914.

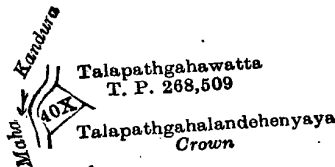
Scale of 8 Chains to an Inch.

A. H. G. DAWSON,
for Surveyor-General.

VII.—Preliminary plan 169.

Lot.	Name of Land.	Extent, A. R. P.
40X	Talapatthahawatta	0 1 4

and bounded as follows: on the north by the Mahakandura, Talapatthahawatta sold by the Crown (T. P. 268,509); on the east by Talapatthahawatta sold by the Crown (T. P. 268,509), Talapatthahalandehenyaya to be declared the property of the Crown under the Waste Lands Ordinances; on the south by Talapatthahalandehenyaya to be declared the property of the Crown under the Waste Lands Ordinances, the Mahakandura; on the west by the Mahakandura.



Surveyor-General's Office,
Colombo, January 23, 1914.

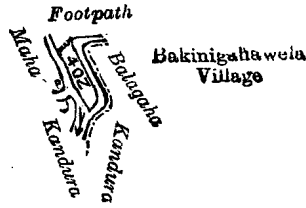
Scale of 8 Chains to an Inch.

A. H. G. DAWSON,
for Surveyor-General.

VIII.—Preliminary plan 169.

Lot.	Name of Land.	Extent, A. R. P.
40Z	Waturegeywatta	0 0 38

and bounded as follows: on the north by a footpath; on the east by Balagahakandura (the village limit of Bakinigahawela); on the south by Balagahakandura (the village limit of Bakinigahawela), the Mahakandura; on the west by the Mahakandura.



Surveyor-General's Office,
Colombo, January 23, 1914.

Scale of 8 Chains to an Inch.

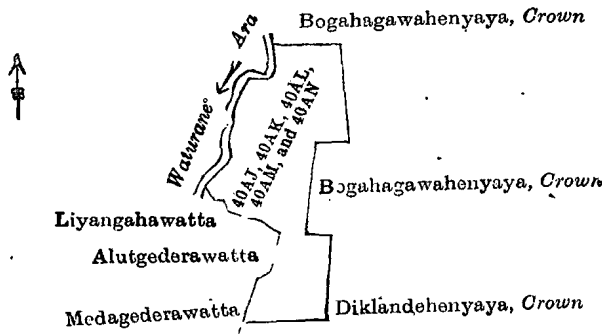
A. H. G. DAWSON,
for Surveyor-General.

IX.—Preliminary plan 169.

Lot.	Name of Land.	Extent, A. R. P.
40AJ ..	Dehikotegawahena ..	1 1 14
40AK ..	Do. (reservation for stream) ..	0 2 12
40AL ..	Liyanagahawatta ..	1 0 17
40AM ..	Do. (reservation for stream) ..	0 0 33
40AN ..	Galagodahena ..	1 0 13

4 1 9

and bounded as follows : on the north by Bogahagawahenyaya to be declared the property of the Crown under the Waste Lands Ordinances ; on the east by Bogahagawahenyaya to be declared the property of the Crown under the Waste Lands Ordinances, Diklandehenyaya to be declared the property of the Crown under the Waste Lands Ordinances ; on the south by Diklandehenyaya to be declared the property of the Crown under the Waste Lands Ordinances ; on the west by Medagederawattta claimed by Medagedera Tissahamy, Alutgederawatta claimed by Alutgedera Sudu Banda and others, Liyangahawatta claimed by Liyangahawatta Appuliamy, the Waturane-ara.



Surveyor-General's Office,
Colombo, January 23, 1914.


Scale of 8 Chains to an Inch.

A. H. G. DAWSON,
for Surveyor-General.

X.—Preliminary plan 169.

Lot.	Name of Land.	Extent, A. R. P.
40AO ..	Malpotawatta ..	0 1 32

and bounded as follows : on the north and east by Nugegawahenyaya to be declared the property of the Crown under the Waste Lands Ordinances ; on the south and west by the Patigelanda-ara.



Surveyor-General's Office,
Colombo, January 23, 1914.


Scale of 8 Chains to an Inch.

A. H. G. DAWSON,
for Surveyor-General.

XI.—Preliminary plan 169.

Lot.	Name of Land.	Extent, A. R. P.
40½ ..	(Island on Balagahakandura) ..	0 0 6

and bounded on all sides by the Balagahakandura.



Surveyor-General's Office,
Colombo, January 23, 1914.

Scale of 8 Chains to an Inch.

A. H. G. DAWSON,
for Surveyor-General.

XII.—Preliminary plan 169.

Lot.	Name of Land.	Extent, A. R. P.
40½ ..	(Island on the Mahakandura) ..	0 0 2

and bounded as follows :-on the north, east, south, and west by the Mahakandura.

Surveyor-General's Office,
Colombo, January 23, 1914.

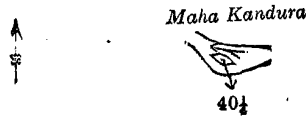
Scale of 8 Chains to an Inch.

A. H. G. DAWSON,
for Surveyor-General.

XIII.—Preliminary plan 169.

Lot.	Name of Land.	Extent, A. R. P.
40½	(Island on Mahakandura)	0 0 6

and bounded as follows: on the north, east, south, and west by the Mahakandura.



Surveyor-General's Office,
Colombo, January 23, 1914.

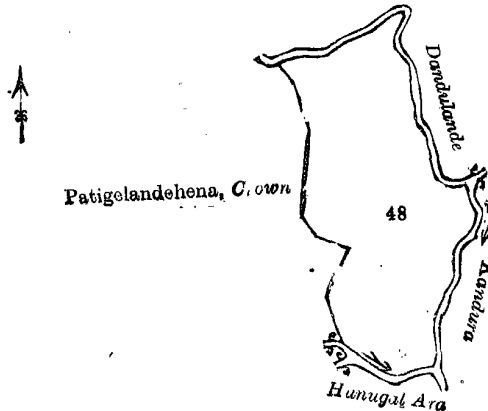
Scale of 8 Chains to an Inch.

A. H. G. DAWSON,
for Surveyor-General.

XIV.—Preliminary plan 169.

Lot.	Name of Land.	Extent, A. R. P.
48	Patangilanda-arawa	7 3 26

and bounded as follows: on the north and east by the Dandulandekandura; on the south by the Hunugal-ara; on the west by Patigelandehena, to be declared the property of the Crown under the Waste Lands Ordinances.



Surveyor-General's Office,
Colombo, January 23, 1914.

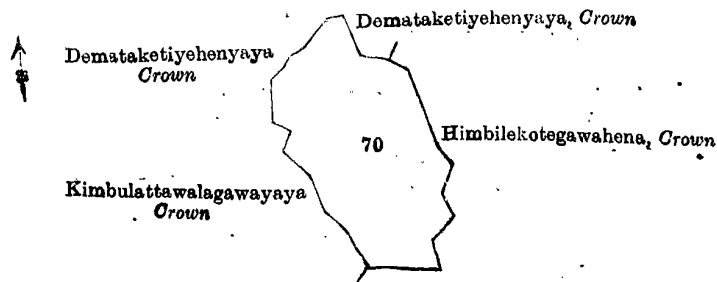
Scale of 8 Chains to an Inch.

A. H. G. DAWSON,
for Surveyor-General.

XV.—Preliminary plan 169.

Lot.	Name of Land.	Extent, A. R. P.
70	Agalemukalana	5 1 26

and bounded as follows: on the north by Demataketiyehenyaya to be declared the property of the Crown under the Waste Lands Ordinances; on the east and south by Himbiletogawahena to be declared the property of the Crown under the Waste Lands Ordinances; on the west by Kimbulattawalagawayaya to be declared the property of the Crown under the Waste Lands Ordinances, Demataketiyehenyaya to be declared the property of the Crown under the Waste Lands Ordinances.



Surveyor-General's Office,
Colombo, January 23, 1914.

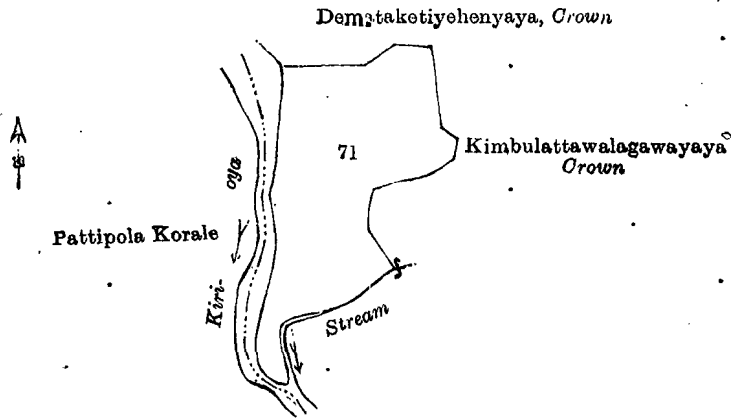
Scale of 8 Chains to an Inch.

A. H. G. DAWSON,
for Surveyor-General.

XVI.—Preliminary plan 169.

Lot.	Name of Land.	Extent, A. R. P.
71	Nikkabeddemukalana	6 1 32

and bounded as follows: on the north by Demataketiyehenyaya to be declared the property of the Crown under the Waste Lands Ordinances; on the east by Kimbulattawalagawayaya to be declared the property of the Crown under the Waste Lands Ordinances; on the south by a stream; on the west by the Kiri-oya (the boundary of the Pattipola korale).



Surveyor-General's Office,
Colombo, January 23, 1914.

Scale of 8 Chains to an Inch.

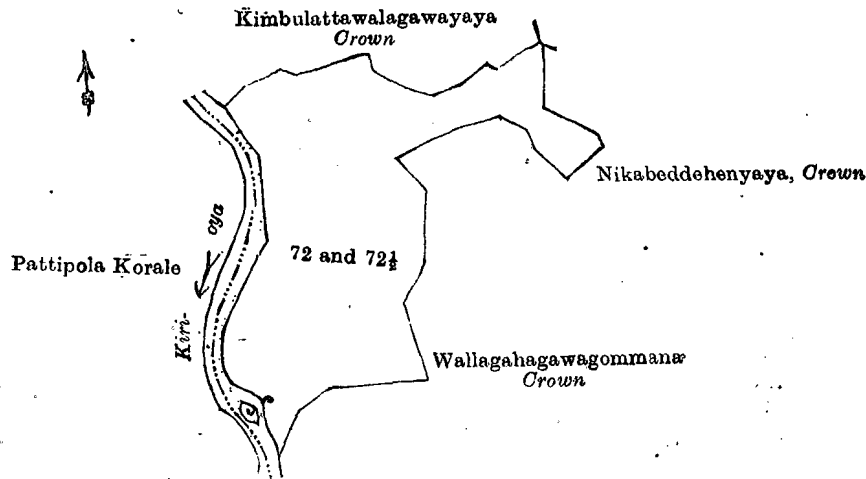
A. H. G. DAWSON,
for Surveyor-General.

XVII.—Preliminary plan 169.

Lot.	Name of Land.	Extent, A. R. P.
72	Wallagahagawagommana	12 0 10
72½	Island on Kiriya-oya	0 0 6

12 0 16

and bounded as follows: on the north by Kimbulattawalagawayaya to be declared the property of the Crown under the Waste Lands Ordinances; on the east by Nikabeddehenyaya to be declared the property of the Crown under the Waste Lands Ordinances, Wallagahagawagommana to be declared the property of the Crown under the Waste Lands Ordinances; on the south by Wallagahagawagommana to be declared the property of the Crown under the Waste Lands Ordinances, and on the west by the Kiri-oya.



Surveyor-General's Office,
Colombo, January 23, 1914.

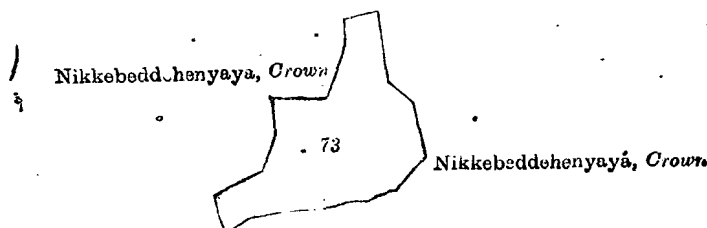
Scale of 8 Chains to an Inch.

A. H. G. DAWSON,
for Surveyor-General.

XVIII.—Preliminary plan 169.

Lot.	Name of Land.	Extent, A. R. P.
73	Morarodamukalana	3 3 37

and bounded as follows: on the north, east, south, and west by Nikkabeddehenyaya to be declared the property of Crown under the Waste Lands Ordinances.



Surveyor-General's Office,
Colombo, January 23, 1914.

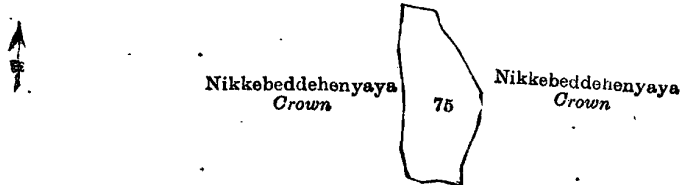
Scale of 8 Chains to an Inch.

A. H. G. DAWSON,
for Surveyor-General.

XIX.—Preliminary plan 169.

Lot.	Name of Land.	Extent, A. R. P.
75	Gatalapudamaroda	2 1 9

and bounded as follows: on the north, east, south, and west by Nikkabeddehenyaya to be declared the property of the Crown under the Waste Lands Ordinances.



Surveyor-General's Office,
Colombo, January 23, 1914.

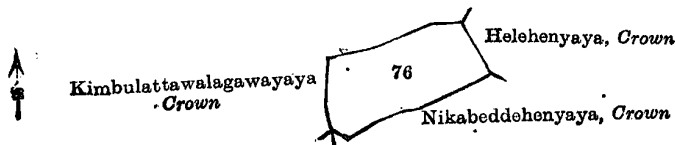
Scale of 8 Chains to an Inch.

A. H. G. DAWSON,
for Surveyor-General.

XX.—Preliminary plan 169.

Lot.	Name of Land.	Extent, A. R. P.
76	Nikkabeddekele	2 1 16

and bounded as follows: on the north by Kimbulattawalagawayaya to be declared the property of the Crown under the Waste Lands Ordinances; on the east by Helehenyaya to be declared the property of the Crown under the Waste Lands Ordinances; on the south by Nikkabeddehenyaya to be declared the property of the Crown under the Waste Lands Ordinances; and on the west by Kimbulattawalagawayaya to be declared the property of the Crown under the Waste Lands Ordinances.



Surveyor-General's Office,
Colombo, January 23, 1914.

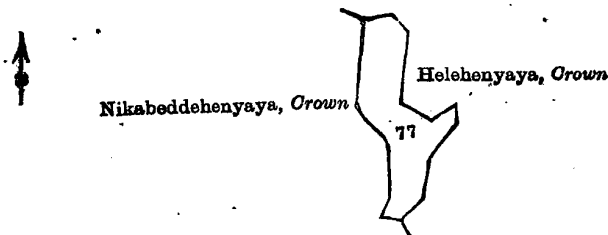
Scale of 8 Chains to an Inch.

A. H. G. DAWSON,
for Surveyor-General.

XXI.—Preliminary plan 169.

Lot.	Name of Land.	Extent, A. R. P.
77	Gatalapudamakanda	1 3 10

and bounded as follows: on the north and east by Helehenyaya to be declared the property of the Crown under the Waste Lands Ordinances; on the south and west by Nikkabeddehenyaya to be declared the property of the Crown under the Waste Lands Ordinances.



Surveyor-General's Office,
Colombo, January 23, 1914.

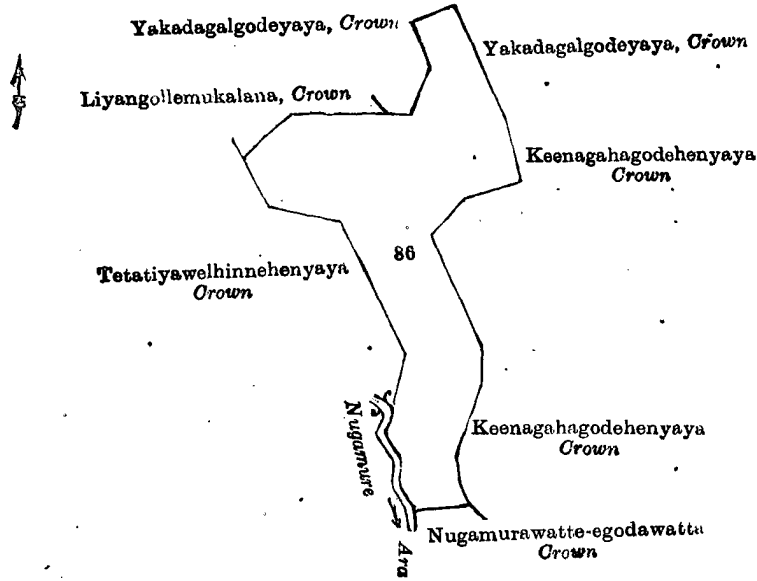
Scale of 8 Chains to an Inch.

A. H. G. DAWSON,
for Surveyor-General.

XXII.—Preliminary plan 169.

Lot.	Name of Land.	Extent, A. R. P.
86	Keenagaharodapatana	9 2 37

and bounded as follows: on the north by Liyangollemukalana to be declared the property of the Crown under the Waste Lands Ordinances, Yakadagalgodeyaya to be declared the property of the Crown under the Waste Lands Ordinances; on the east by Yakadagalgodeyaya to be declared the property of the Crown under the Waste Lands Ordinances, Keenagahagodehenyaya to be declared the property of the Crown under the Waste Lands Ordinances; on the south by Nugamurawattogodeyaya declared the property of the Crown under the Waste Lands Ordinances, the Nugamure-ara; on the west the Nugamure-ara, Tetatiyawethimehenyaya to be declared the property of the Crown under the Waste Lands Ordinances.



Surveyor-General's Office,
Colombo, January 23, 1914.

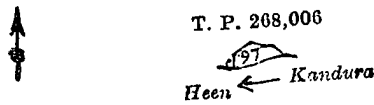
Scale of 8 Chains to an Inch.

A. H. G. DAWSON,
for Surveyor-General.

XXIII.—Preliminary plan 169.

Lot.	Name of Land.	Extent, A. R. P.
97	Elmandiyadeniya	0 0 24

and bounded as follows: on the north, east, and west by (T. P. 268,006); on the south by the Heenkandura.



Surveyor-General's Office,
Colombo, January 23, 1914.

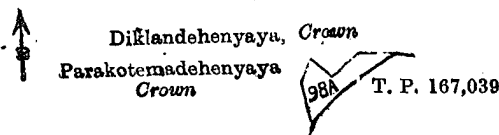
Scale of 8 Chains to an Inch.

A. H. G. DAWSON,
for Surveyor-General.

XXIV.—Preliminary plan 169.

Lot.	Name of Land.	Extent, A. R. P.
98A	Webeddegemukalanakele	0 1 25

and bounded as follows: on the north by Diklandehenyaya to be declared the property of the Crown under the Waste Lands Ordinances; on the east and south by (T. P. 167,039); and on the west by Parakotemadehenyaya to be declared the property of the Crown under the Waste Lands Ordinances.



Surveyor-General's Office,
Colombo, January 23, 1914.

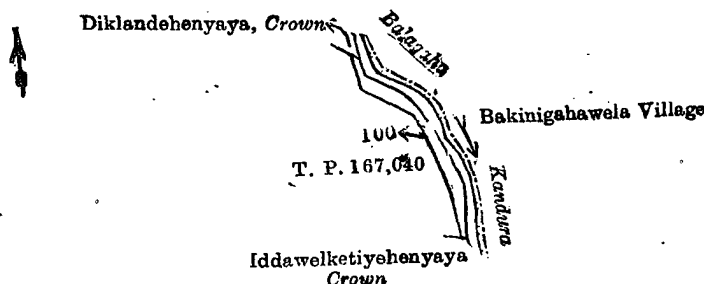
Scale of 8 Chains to an Inch.

A. H. G. DAWSON,
for Surveyor-General.

XXV.—Preliminary plan 169.

Lot.	Name of Land.	Extent, A. R. P.
100	Webeddegehena (stream reservation)	0 1 15

and bounded as follows: on the north by Diklandehenyaya to be declared the property of the Crown under the Waste Lands Ordinances; on the east by the Balagahakandura (the village limit of Bakinigahawela); on the south by Iddawelaketiyehenyaya to be declared the property of the Crown under the Waste Lands Ordinances; on the west by T. P. 167,040.



Surveyor-General's Office,
Colombo, January 23, 1914.

Scale of 8 Chains to an Inch.

A. H. G. DAWSON,
for Surveyor-General.

XXVI.—Preliminary plan 169.

Lot. Name of Land.
101½ Island on Mahakandura

Extent, A. R. P.
0 0 17

and bounded as follows: on the north, east, south, and west by the Mahakandura.



Surveyor-General's Office,
Colombo, January 23, 1914.

Scale of 8 Chains to an Inch.

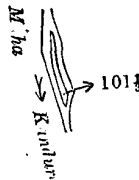
A. H. G. DAWSON,
for Surveyor-General.

XXVII.—Preliminary plan 169.

Lot. Name of Land.
101½ Island on Mahakandura

Extent, A. R. P.
0 0 11

and bounded as follows: on the north, east, south, and west by the Mahakandura.



Surveyor-General's Office,
Colombo, January 23, 1914.

Scale of 8 Chains to an Inch.

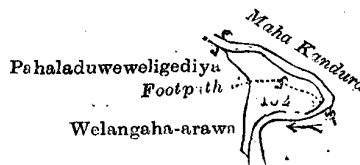
A. H. G. DAWSON,
for Surveyor-General.

XXVIII.—Preliminary plan 169.

Lot. Name of Land.
102 Welivetiya mukalana

Extent A. R. P.
0 3 11

and bounded as follows: on the north and east by the Mahakandura; on the south by Welangaha-arawa claimed by Dummalatenna pansala; on the west by Welangaha-arawa claimed by Dummalatenna pansala; Pahaladuewelagediya claimed by Medagedera Mudalihamy.



Surveyor-General's Office,
Colombo, January 23, 1914.

Scale of 8 Chains to an Inch.

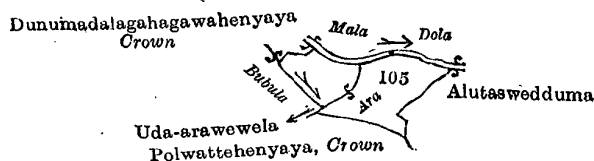
A. H. G. DAWSON,
for Surveyor-General.

XXIX.—Preliminary plan 169.

Lot. Name of Land.
105 Bubulearambe

Extent, A. R. P.
1 2 33

and bounded as follows: on the north by Dunumadalagahagawahenyaya to be declared the property of the Crown under the Waste Lands Ordinances, the Mahadola; on the east by Alutaswedduma claimed by Panguwegedera Ganeti and others; on the south by Polwattehenyaya to be declared the property of the Crown under the Waste Lands Ordinances; on the west by Uda-arawewela claimed by Pahalagedera Banda and others, the Bubula-ara.



Surveyor-General's Office,
Colombo, January 23, 1914.

Scale of 8 Chains to an Inch.

A. H. G. DAWSON,
for Surveyor-General.

XXX.—Preliminary plan 169.

Lot.	Name of Land.	Extent, A. R. P.
108	Bubulegommanamukalana	3 0 20

and bounded as follows: on the north by Diakolagahagawahenyaya to be declared the property of the Crown under the Waste Lands Ordinances, Bogahagawahena to be declared the property of the Crown under the Waste Lands Ordinances; on the east by the Maladola, Dunumadalagahagawahenyaya to be declared the property of the Crown under the Waste Lands Ordinances, the Bubula-ara; on the south by Dunumadalagahagawahenyaya to be declared the property of the Crown under the Waste Lands Ordinances; on the west Behethgahagawahena to be declared the property of the Crown under the Waste Lands Ordinances.



Surveyor-General's Office,
Colombo, January 23, 1914.

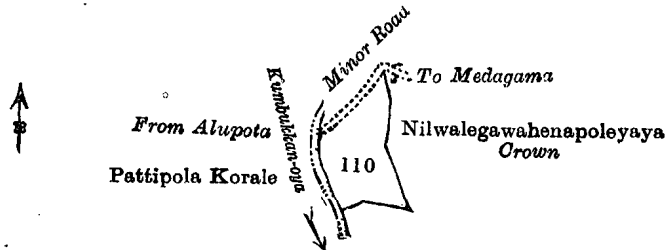
Scale of 8 Chains to an Inch.

A. H. G. DAWSON,
for Surveyor-General.

XXXI.—Preliminary plan 169.

Lot.	Name of Land.	Extent, A. R. P.
110	Ambalamalangamukalana	1 1 7

and bounded as follows: on the north by the minor road (from Alutpota to Medagama); on the east and south by Nilwalegawahenapoleyaya to be declared the property of the Crown under the Waste Lands Ordinances; on the west by the Kumbukkan-o-ya (the boundary of Pattipola korale).



Surveyor-General's Office,
Colombo, January 23, 1914.

Scale of 8 Chains to an Inch.

A. H. G. DAWSON,
for Surveyor-General.

XXXII.—Preliminary plan 169.

Lot	Name of Land.	Extent, A. R. P.
111½	Island on Kumbukkan-o-ya	0 0 2

and bounded as follows: on the north and east by the Kumbukkan-o-ya; on the south by the Kumbukkan-o-ya (the boundary of Pattipola korale); on the west by the Kumbukkan-o-ya.



Surveyor-General's Office,
Colombo, January 23, 1914.

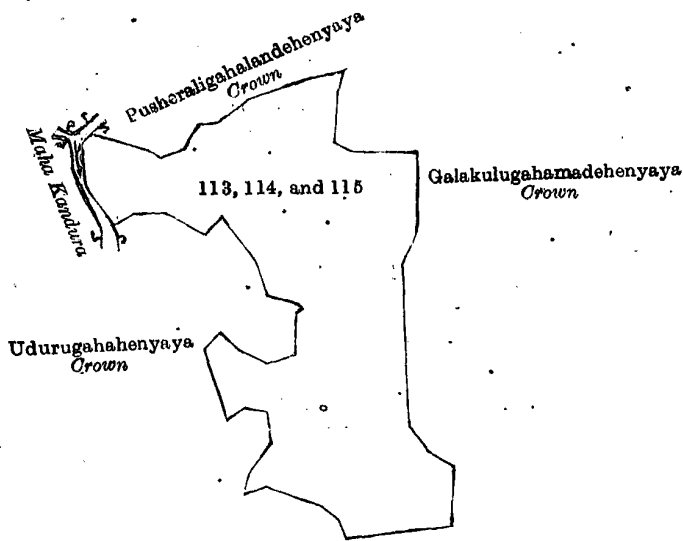
Scale of 8 Chains to an Inch.

A. H. G. DAWSON,
for Surveyor-General.

XXXIII.—Preliminary plan 169.

Lot.	Name of Land.	Extent, A. R. P.
113	Kotalindatalawa	11 1 18
114	Udumehenamukalana	2 3 6
115	Pusheraligahalandemukalana	2 1 15
		16 1 39

and bounded as follows: on the north by Pusheraligahalandehenyaya to be declared the property of the Crown under the Waste Lands Ordinances; on the east and south by Galakulugahamadehenyaya to be declared the property of the Crown under the Waste Lands Ordinances; on the west by Udurugahahenyaya to be declared the property of the Crown under the Waste Lands Ordinances, the Mahakandura.



Surveyor-General's Office,
Colombo, January 23, 1914.

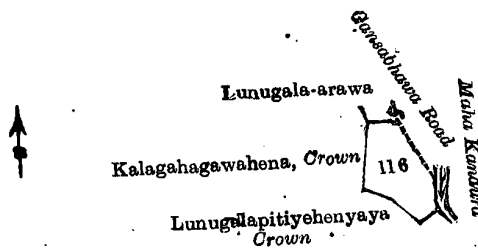
Scale of 8 Chains to an Inch.

A. H. G. DAWSON,
for Surveyor-General.

XXXIV.—Preliminary plan 169.

Lot.	Name of Land.	Extent, A. R. P.
116	Kamatagodaroda	1 0 3

and bounded as follows: on the north by Lunugala-arawa claimed by R. M. Appuhamy and others; on the east by the Gansabhawa road, the Mahakandura; on the south by Lunugalapitiyehenyaya to be declared the property of the Crown under the Waste Lands Ordinances; on the west by Kalagahagawahena to be declared the property of the Crown under the Waste Lands Ordinances.



Surveyor-General's Office,
Colombo, January 23, 1914.

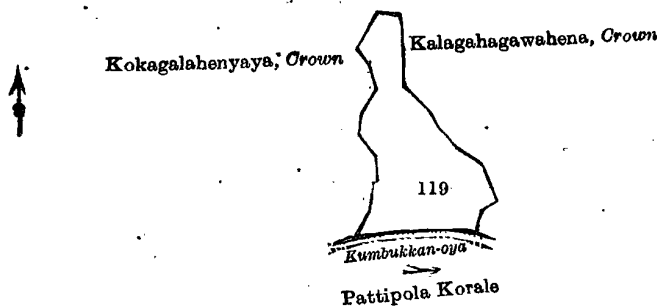
Scale of 8 Chains to an Inch.

A. H. G. DAWSON,
for Surveyor-General.

XXXV.—Preliminary plan 169.

Lot.	Name of Land.	Extent, A. R. P.
119	Oyagawahunuketageroda	3 1 0

and bounded as follows: on the north and east by Kalagahagawahena to be declared the property of the Crown under the Waste Lands Ordinances; on the south by the Kumbukkan-oya (the boundary of Pattipola korale); and on the west by Kokagalahenyaya.



Surveyor-General's Office,
Colombo, January 23, 1914.

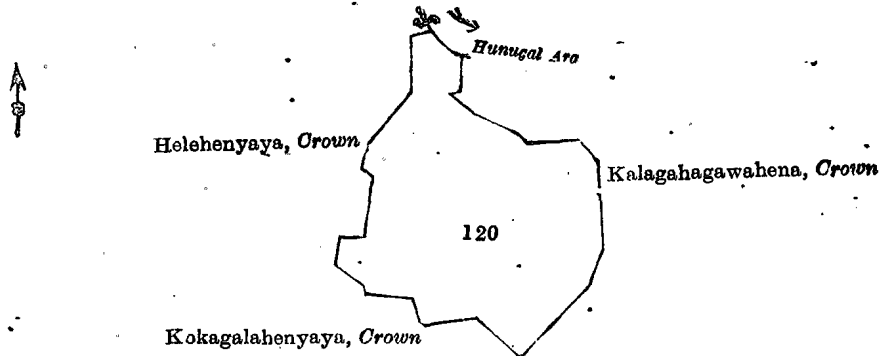
Scale of 8 Chains to an Inch.

A. H. G. DAWSON,
for Surveyor-General.

XXXVI.—Preliminary plan 169.

Lot.	Name of Land.	Extent, A. R. P.
120	Kunuketageroda	8 2 9

and bounded as follows: on the north by the Hunugala-ara, the Kalagahagawahena to be declared the property of the Crown under the Waste Lands Ordinances; on the east by Kalagahagawahena to be declared the property of the Crown under the Waste Lands Ordinances; on the south by Kokalahenyaya to be declared the property of the Crown under the Waste Lands Ordinances; and on the west by Helehenyaya to be declared the property of the Crown under the Waste Lands Ordinances.



Surveyor-General's Office,
Colombo, January 23, 1914.

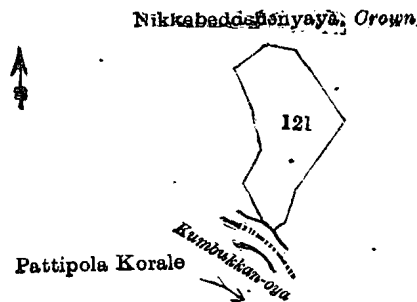
Scale of 8 Chains to an Inch.

A. H. G. DAWSON,
for Surveyor-General.

XXXVII.—Preliminary plan 169.

Lot.	Name of Land.	Extent, A. R. P.
121	Oyagawaroda	1 3 36

and bounded as follows: on the north and east by Nikkebeddehenyaya to be declared the property of the Crown under the Waste Lands Ordinances; on the south by the Kumbukkan-oya (the boundary of Pattipola korale); on the west by Nikkebeddehenyaya to be declared the property of the Crown under the Waste Lands Ordinances.



Surveyor-General's Office,
Colombo, January 23, 1914.

Scale of 8 Chains to an Inch.

A. H. G. DAWSON,
for Surveyor-General.

February 26, 1914.

W. E. WAIT,
Special Officer.

Ratnapura S. O. No. 161.

Order under Section 2 of "The Waste Lands Ordinances of 1897, 1899, 1900, and 1903,"
declaring Land to be Crown Property.

In the matter of the land commonly called or known as Pujaperiya, situate in the village of Endane, in the Meda pattu of the Atakalam korale of the Ratnapura District, in the Province of Sabaragamuwa, and of "The Waste Lands Ordinances of 1897, 1899, 1900, and 1903."

THE notice required by section 1 of "The Waste Lands Ordinances of 1897, 1899, 1900, and 1903," having been duly published in manner prescribed by that section in respect of the above-named land (*vide* Notice No. 4,673), and no claim having been made to the said land or to any interest therein within the period of three months from the date specified in the said notice, I, Walter Ernest Wait, Special Officer appointed under section 28 of the said Ordinances, under and by virtue of the powers vested in me in that behalf by section 2 of the said Ordinances, do hereby on May 27, 1914, order and declare that the said land, as more fully described herein below, situate in the village of Endane, in the Meda pattu of the Atakalam korale of the Ratnapura District, in the Province of Sabaragamuwa, and shown as lot 3E in preliminary plan 25, and in the annexed diagram, and containing in extent 5 acres 3 roods and 11 perches, is the property of the Crown.

Description of the Land referred to.

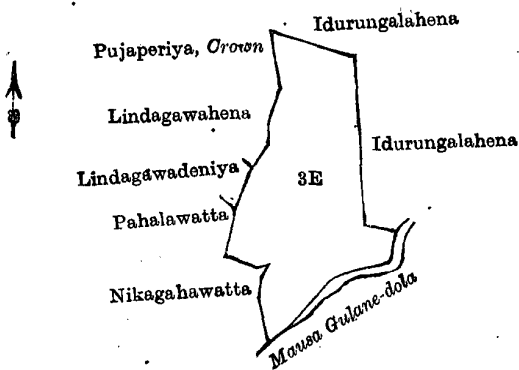
The following lot situated in the village of Endane, in the Meda pattu of the Atakalan korale of the Ratnapura District, in the Province of Sabaragamuwa, as described in the annexed diagram :—

Preliminary plan 25.

Situation : Endane village of Meda pattu of Atakalam korale of Ratnapura District.

Lot.	Name of Land.	Extent, A. R. P.
3E	Pujaperiya	5 3 11

and bounded as follows : on the north and east by Idurungalahena claimed by J. N. Wijehamy and others ; on the south by the Mausagulana-dola ; on the west by Nikagahawatta claimed by T. J. M. Kirimudiyanse and others, Pahalawatta claimed by Samarasinghe Arachchilage Siriwardanahamy and others, Lindagawadeniya claimed by Samarasinghe Arachchilage Dingirihamy Lekama and others, Lindagawahena claimed by Samarasinghe Arachchilage Dingiri Lekama and others, Pujaperiya belonging to Crown.



Surveyor-General's Office,
Colombo, May 13, 1914.

Scale of 8 Chains to an Inch.

G. K. THORNHILL,
for Acting Surveyor-General.

May 27, 1914. W. E. WAIT,
Special Officer.