



# Ceylon Government Gazette

Published by Authority.

No. 6,641 — FRIDAY, AUGUST 7, 1914.

PART I.—General: Minutes, Proclamations, Appointments,  
and General Government Notifications.

PART II.—Legal and Judicial.

PART III.—Provincial Administration.

PART IV.—Land Settlement.

PART V.—Mercantile, Marine, Municipal, Local, &c.

*Separate paging is given to each Part in order that it may be filed separately.*

## Part IV.—Land Settlement.

	PAGE		PAGE
Preliminary Notices .. .. .	989	Final Orders .. .. .	996

### PRELIMINARY NOTICES.

#### Matara Notice No. 5,289.

Notice under "The Waste Lands Ordinances of 1897, 1899, 1900, and 1903."

TAKE notice that unless within three months from August 7, 1914, the persons, if any, who claim any interest in the lands hereinafter mentioned or in any one or more of such lands or to some interest therein make claim in person or in writing to the said lands or any of them or to some interest therein to Frederick Lewis, Esq., Special Officer appointed under section 28 of "The Waste Lands Ordinances of 1897, 1899, 1900, and 1903," at his office at Fort, Colombo:

Such Special Officer, in pursuance of the powers vested in him by the said Ordinances, will declare by writing under his hand that the said lands, or such of them as to which no claim has been made, are the property of the Crown.

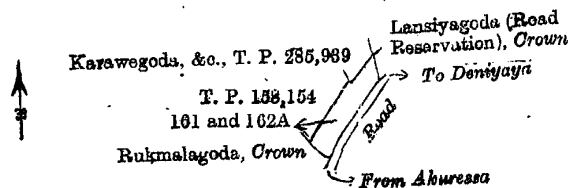
FREDERICK LEWIS,  
Special Officer.

*Description of the Lands referred to.*

The following lots situated in the village of Peddapitiya, in Weligam korale of the Matara District, in the Southern Province, as described in the annexed diagrams:—

I.—Preliminary plan 537.			Extent, A. R. P.
	Name of Land.		
161 ..	Nawitigalagoda <i>alias</i> Rukmalagoda (road reservation)	..	0 0 13.
162A ..	Rukmalagoda (road reservation)	..	0 1 14
			0 1 27

and bounded as follows: on the north by Lansiyagoda (road reservation) declared to be the property of the Crown under the Waste Lands Ordinances; on the east by the road from Deniyaya to Akuressa; on the south by Rukmalagoda belonging to the Crown; on the west by T. P. 158,154, Karawegoda, &c., sold by the Crown (T. P. 285,939).



Scale of 8 Chains to an Inch.

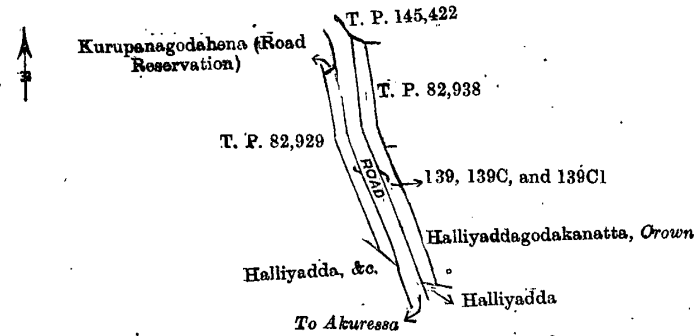
Surveyor-General's Office,  
Colombo, June 26, 1914.

G. K. THORNHILL,  
for Acting Surveyor-General.

II.—Preliminary plan 537.

Lot.	Name of Land.	Extent, A. R. P.
139	Hatliyaddagoda (road reservation) ..	0 0 25
139C	Kolombegewatta ( do. ) ..	0 0 12
139C1	Do. ( do. ) ..	0 0 21
		0 1 18

and bounded as follows: on the north by Kurupanagodahena (road reservation), private, the road to Akuressa, T. P. 145,422; on the east by T. P. 82,938, Halliyaddagodakanatta declared to be the property of the Crown under the Waste Lands Ordinances; on the south by Halliyadda, private, the road from Akuressa; on the west by Halliyadda, &c., private, T. P. 82,929.



Scale of 4 Chains to an Inch.

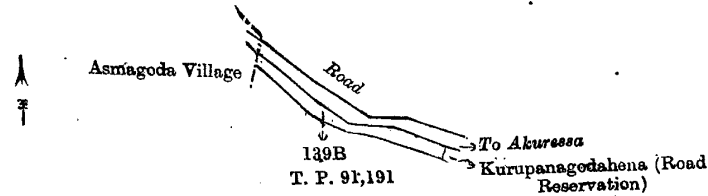
Surveyor-General's Office,  
Colombo, June 26, 1914.

G. K. THORNHILL,  
for Acting Surveyor-General.

III.—Preliminary plan 537.

Lot.	Name of Land.	Extent, A. R. P.
139B	Kurupanagodahena (road reservation) ..	0 0 22

and bounded as follows: on the north by the road to Akuressa; on the east by Kurupanagodahena (road reservation), private; on the south by T. P. 91,191; on the west by the village limit of Asmagoda.



Scale of 4 Chains to an Inch.

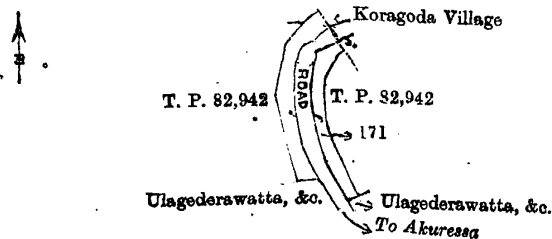
Surveyor-General's Office,  
Colombo, June 26, 1914.

G. K. THORNHILL,  
for Acting Surveyor-General.

IV.—Preliminary plan 537.

Lot.	Name of Land.	Extent, A. R. P.
171	Depalagodawatta (road reservation) ..	0 1 7

and bounded as follows: on the north by the village limit of Koragoda; on the east by T. P. 82,942; on the south by Ulagederawatta, &c., claimed by Don Siyadoris Dias Loku Ranak and others, the road from Akuressa, Ulagederawatta, &c., claimed by Don Siyadoris Dias Loku Ranak and others; on the west by T. P. 82,942.



Scale of 4 Chains to an Inch.

Surveyor-General's Office,  
Colombo, June 26, 1914.

G. K. THORNHILL,  
for Acting Surveyor-General.

**Kurunegala Notice No. 5,290.****Notice under "The Waste Lands Ordinances of 1897, 1899, 1900, and 1903."**

TAKE notice that unless within three months from August 7, 1914, the persons, if any, who claim any interest in the lands hereinafter mentioned or in any one or more of such lands or to some interest therein make claim in person or in writing to the said lands or any of them or to some interest therein to N. A. Hampton, Esq., Special Officer appointed under section 28 of "The Waste Lands Ordinances of 1897, 1899, 1900, and 1903," at his office at Fort, Colombo:

Such Special Officer, in pursuance of the powers vested in him by the said Ordinances, will declare by writing under his hand that the said lands, or such of them as to which no claim has been made, are the property of the Crown.

N. A. HAMPTON,  
Special Officer.

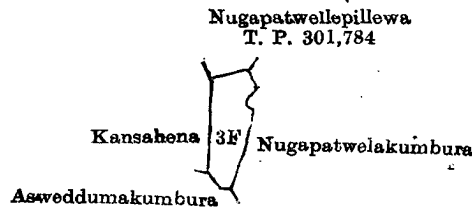
*Description of the Lands referred to.*

The following lots situated in the village of Kurenepola, in the Tiragandahaye korale of the Weudawili hatpattu of the Kurunegala District, in the North-Western Province, as described in the annexed diagrams:—

**I.—Preliminary plan 1,012.**

Lot.	Name of Land.	Extent, A. R. P.
3F	Nugapatawelepillewa	0 3 5

and bounded as follows: on the north by Nugapatawelepillewa sold by the Crown (T. P. 301,784); on the east by Nugapatwelakumbura claimed by W. Salatial and others; on the south by Asweddumakumbura claimed by Wagapedige Siri and others; on the west by Kansahena sold by the Crown.



Scale of 8 Chains to an Inch.

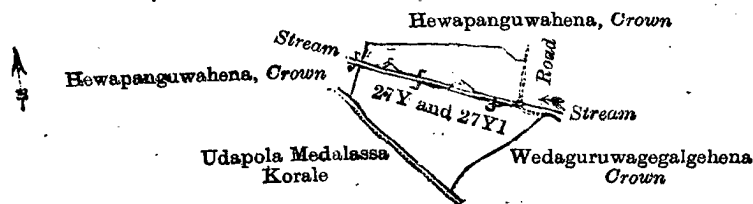
Surveyor-General's Office,  
Colombo, June 15, 1914.

G. K. THORNHILL,  
for Acting Surveyor-General.

**II.—Preliminary plan 1,012.**

Lot.	Name of Land.	Extent, A. R. P.
27Y	Hewapanguwehena	2 0 6
27Y1	Do.	1 0 14
		3 0 20

and bounded as follows: on the north by Hewapanguwehena belonging to the Crown; on the east by a road, a stream, Wedaguruwagegahena belonging to the Crown; on the south by the boundary of Udadolamedalassa korale; on the west by the boundary of the Udadolamedalassa korale, Hewapanguwahena belonging to the Crown, a stream, Hewapanguwahena belonging to the Crown.



Scale of 8 Chains to an Inch.

Surveyor-General's Office,  
Colombo, June 15, 1914.

G. K. THORNHILL,  
for Acting Surveyor-General.

Kurunegala S. O 104—1914.

**Kurunegala Notice No. 5,291.****Notice under "The Waste Lands Ordinances of 1897, 1899, 1900, and 1903."**

TAKE notice that unless within three months from August 7, 1914, the persons, if any, who claim any interest in the lands hereinafter mentioned or in any one or more of such lands make claim in person or in writing to the said lands or any of them or to some interest therein to N. A. Hampton, Esq., Special Officer appointed under section 28 of "The Waste Lands Ordinances of 1897, 1899, 1900, and 1903," at his office at Fort, Colombo:

Such Special Officer, in pursuance of the powers vested in him by the said Ordinances, will declare by writing under his hand that the said lands, or such of them as to which no claim has been made, are the property of the Crown.

H. A. HAMPTON,  
Special Officer.

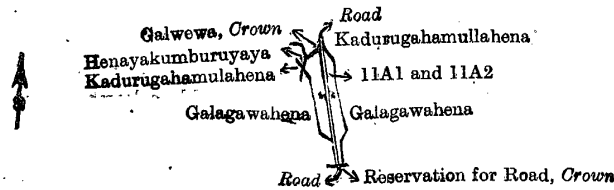
*Description of the Lands referred to.*

The following lots situated in the village of Kitalawa, in the Yatikaha korale of the Katugampola hatpattu of the Kurunegala District, in the North-Western Province, as described in the annexed diagram :—

## Preliminary plan 965.

Lot.	Name of Land.	Extent, A. R. P.
11A1 ...	Galwalagawahena ...	0 1 28
11A2 ...	Do. (road)	0 0 18
		0 2 6

and bounded as follows : on the north by Henayakumburuyaya (private), Galwewa declared to be the property of the Crown under the Waste Lands Ordinances, Kadurugahamullahena sold by the Crown ; on the east by Galagawahena sold by the Crown ; on the south by a reservation for road declared to be the property of the Crown under the Waste Lands Ordinances ; on the west by Galagawahena sold by the Crown, Kadurugahamullahena sold by the Crown.



Scale of 8 Chains to an Inch.

Surveyor-General's Office,  
Colombo, June 10, 1914.

G. K. THORNHILL,  
for Acting Surveyor-General.

Kurunegala S. O. 105—1914.

**Anuradhapura Notice No. 5,292.****Notice under "The Waste Lands Ordinances of 1897, 1899, 1900, and 1903."**

TAKE notice that unless within three months from August 7, 1914, the persons, if any, who claim any interest in the lands hereinafter mentioned or in any one or more of such lands or to some interest therein make claim in person or in writing to the said lands or any of them or to some interest therein to W. L. Murphy, Esq., Special Officer appointed under section 28 of "The Waste Lands Ordinances of 1897, 1899, 1900, and 1903," at his office at Fort, Colombo :

Such Special Officer, in pursuance of the powers vested in him by the said Ordinances, will declare by writing under his hand that the said lands, or such of them as to which no claim has been made, are the property of the Crown.

W. L. MURPHY,  
Special Officer.

*Description of the Lands referred to.*

The following lots situated in the village of Gonapetiya, in the Ihalakende tulana of the Kende korale of the Nuwaragam palata, in the North-Central Province, as described in the annexed diagram :—

## Preliminary plan 608.

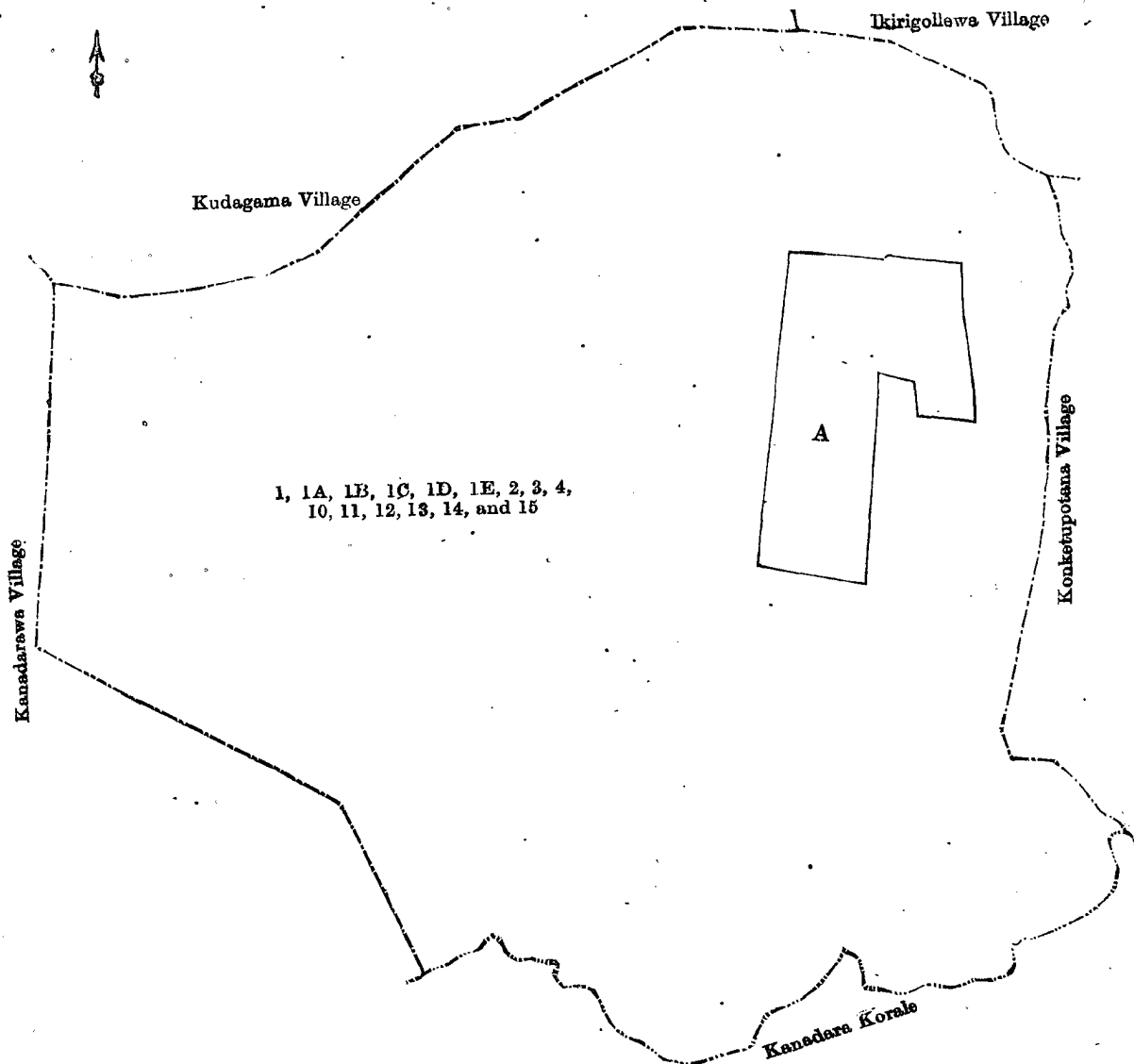
Lot.	Name of Land.	Extent, A. R. P.	Lot.	Name of Land.	Extent, A. R. P.
1 ..	Gonapetiya-wamukalana	469 3 29	10 ...	Rampatwila-oya and Wadigapotana-ela	5 2 8
1A ..	Do.	0 2 0	11 ..	Adipara (footpath)	0 0 30
1B ..	Do.	5 2 20	12 ..	Kanadara-ela (stream)	0 2 8
1C ..	Do.	25 0 30	13 ..	Adipara (footpath)	0 0 17
1D ..	Do.	8 0 8	14 ..	Do. ( do. )	0 0 12
1E ..	Do.	1 2 27	15 ..	Do. ( do. )	0 0 7
2 ..	Gonapetiya-walanda	30 0 30			586 0 26
3 ..	Do.	10 0 21			
4 ..	Gonapitiya-wawewa (tank and bund)	28 1 19			

and bounded as follows : on the north by the village limit of Kudagama, the village limit of Ikirigollewa ; on the east by the village limit of Konketupotana ; on the south by the boundary of Kanadara korale, the village limit of Kanadarawa ; on the west by the village limit of Kanadarawa.

*Note.*—The following lots lying within the above boundaries are excluded from this notice, and their aggregate acreage of 37 acres 2 roods and 14 perches is not included in the acreage of 586 acres and 26 perches given above :—

## Preliminary plan 608.

Lot.	Name of Land.	Extent, A. R. P.	Lot.	Name of Land.	Extent, A. R. P.
A 5 ..	T. P. 238,289	18 0 10	A 9 ..	T. P. 277,502	9 0 20
A 6 ..	T. P. 277,501	3 2 26			37 2 14
A 7 ..	T. P. 253,251	3 2 0			
A 8 ..	Wiragahamukalana	3 0 38			



Surveyor-General's Office,  
Colombo, May 28, 1914.

Scale of 16 Chains to an Inch.

Anuradhapura S. O. 11—1914.

G. K. THORNHILL,  
for Acting Surveyor-General.

**Anuradhapura Notice No. 5,293.**

**Notice under "The Waste Lands Ordinances of 1897, 1899, 1900, and 1903."**

TAKE notice that unless within three months from August 7, 1914, the persons, if any, who claim any interest in the lands hereinafter mentioned or in any one or more of such lands or to some interest therein make claim in person or in writing to the said lands or any of them or to some interest therein to W. L. Murphy, Esq., Special Officer appointed under section 28 of "The Waste Lands Ordinances of 1897, 1899, 1900, and 1903," at his office at Fort, Colombo :

Such Special Officer, in pursuance of the powers vested in him by the said Ordinances, will declare by writing under his hand that the said lands, or such of them as to which no claim has been made, are the property of the Crown.

W. L. MURPHY,  
Special Officer.

*Description of the Lands referred to.*

The following lots situated in the village of Kadawatgama, in the Wirasole Kadawat tulana of the Kadawat korale of the Nuwaragam palata, in the North-Central Province, as described in the annexed diagram :—

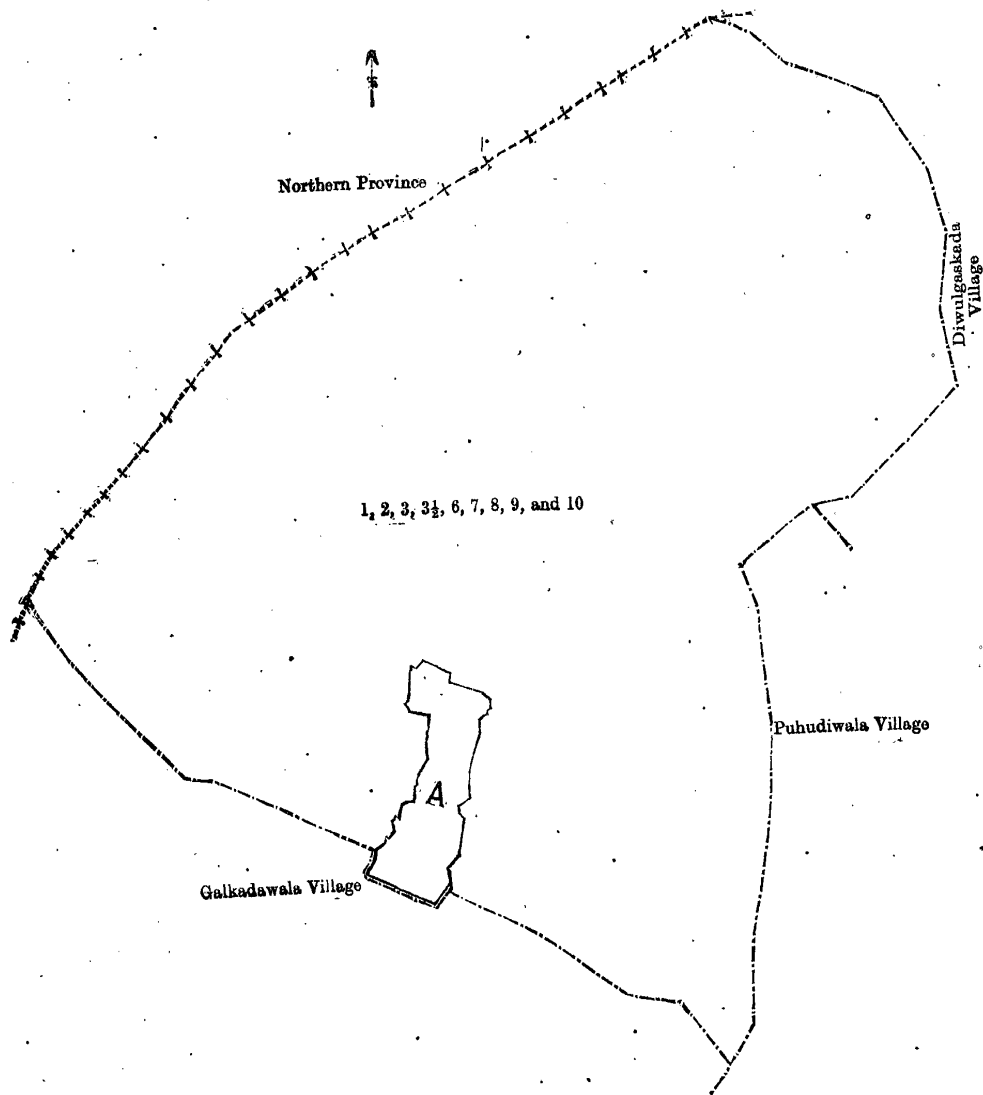
**I.—Preliminary plan 614.**

Lot.	Name of Land.	Extent, A.	R.	P.	Lot.	Name of Land.	Extent, A.	R.	P.
1	Kandapahalamukalana	254	1	9	7	Horon-ela	0	0	5
2	Kongahakela	212	1	23	8	Kande-ela	0	1	10
3	Kadwatgamawewa	20	2	36	9	Stream	0	0	22
3½	Reservation for bund of Kadwatgamawewa	1	1	1	10	Siyambalagaswewapaluwekanda	0	3	11
6	Kudawewa	2	3	30			492	3	27

and bounded as follows : on the north by the boundary of the Northern Province ; on the east by the village limit of Diwulgaskada, the village limit of Puhudiwala ; on the south by the village limit of Galkadawela ; on the west by the boundary of the Northern Province.

Note.—The following lots lying within the above boundaries are excluded from this notice, and their aggregate acreage of 13 acres 1 rood and 24 perches is not included in the acreage of 492 acres 3 roods and 27 perches given above:—

Lot.	Name of Land.	Preliminary plan 614.	Extent, A. R. P.
A 4	Gangoda	.. .. .	1 1 8
A 5	Puranawela	.. .. .	12 0 16
			13 1 24



Surveyor-General's Office,  
Colombo, June 2, 1914.

Scale of 16 Chains to an Inch.  
Anuradhapura S. O. 12—1914.

G. K. THORNHILL,  
for Acting Surveyor-General.

**Kegalla Notice No. 5,294.**

**Notice under "The Waste Lands Ordinances of 1897, 1899, 1900, and 1903."**

TAKE notice that unless within three months from August 7, 1914, the persons, if any, who claim any interest in the lands hereinafter mentioned or in any one or more of such lands make claim in person or in writing to the said lands or any of them or to some interest therein to M. M. Wedderburn, Esq., Special Officer appointed under section 28 of "The Waste Lands Ordinances of 1897, 1899, 1900, and 1903," at his office at Fort, Colombo :

Such Special Officer, in pursuance of the powers vested in him by the said Ordinances, will declare by writing under his hand that the said lands, or such of them as to which no claim has been made, are the property of the Crown.

M. M. WEDDERBURN,  
Special Officer.

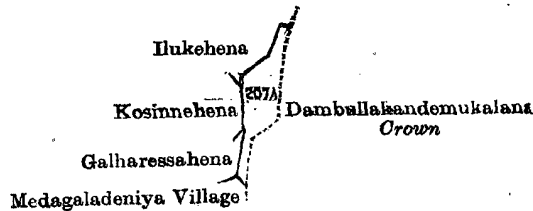
*Description of the Lands referred to.*

The following lots situated in the village of Kudagama, in the Kinigoda korale of the Kegalla District, of the Province of Sabaragamuwa, as described in the annexed diagrams:—

## I.—Preliminary plan 135.

Lot	Name of Land.	Extent, A. R. P.
207A	Dambullekandemukulana	0 2 18

and bounded as follows: on the north by Ilukehena claimed by Sinhalapedige Menika Duraya; on the east by Dambullakandemukulana belonging to the Crown; on the south by the village limit of Medagaladeniya; on the west by Galharessahena claimed by Nuwerapassepedige Abada, Kosinnehena claimed by Meregaldpedige Nathaniel, Ilukehena claimed by Sinhalapedige Menika Duraya.



Surveyor-General's Office,  
Colombo, May 29, 1914.

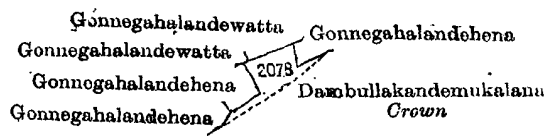
Scale of 8 Chains to an Inch.

G. K. THORNHILL,  
for Acting Surveyor-General.

## II.—Preliminary plan 135.

Lot.	Name of Land.	Extent, A. R. P.
207B	Dambullekandemukulana	0 1 23

and bounded as follows: on the north by Gonnegahalandewatta claimed by Appullannelage Menika, Gonnegahalandewatta claimed by Peramanepedige Sethu; on the east by Gonnegahalandehena claimed by Meregaldpedige Wattuwa; on the south by Dambullakandemukulana belonging to the Crown; on the west by Gonnegahalandehena claimed by Menikpedige Peruwe, Gonnegahalandehena claimed by Appullannelage Menika.



Surveyor-General's Office,  
Colombo, May 29, 1914.


Scale of 8 Chains to an Inch.

G. K. THORNHILL,  
for Acting Surveyor-General.

## III.—Preliminary plan 135.

Lot.	Name of Land.	Extent, A. R. P.
207C	Dambullekandemukulana	0 0 9

and bounded as follows: on the north by Gonnegahalandehena claimed by Meregaldpedige Wattuwa; on the east and south by the village limit of Bamunaulla; on the west by Dambullekandemukulana belonging to the Crown.



Surveyor-General's Office,  
Colombo, May 29, 1914.

Scale of 8 Chains to an Inch.

G. K. THORNHILL,  
for Acting Surveyor-General.

## FINAL ORDERS.

## Uva S. O. No. 1,758.

Order under Section 4, Sub-section (1), of "The Waste Lands Ordinances of 1897, 1899, 1900, and 1903,"  
declaring Land to be Crown Property.

In the matter of the land commonly called or known as Dodangahairapatana *alias* Kansarodahinna, situate in the village of Kahagolla, in the Mahapalata korale of the Udukinda division, in the Province of Uva, and of "The Waste Lands Ordinances of 1897, 1899, 1900, and 1903."

WHEREAS in pursuance of section 1 of the said Ordinances it was duly notified on August 27, 1909, that if no claim to the land commonly called or known as Dodangahairapatana *alias* Kansarodahinna, situate in the village of Kahagolla, in the Mahapalata korale of the Udukinda division, in the Province of Uva, containing in extent 2 acres and 30 perches, and shown as lot 57A7 in preliminary plan 115, and in the annexed diagram was made to John Murray Davies, Special Officer appointed under section 28 of the said Ordinances, within the period of three months from the date specified in such notice, such land would be declared the property of the Crown, and dealt with on account of the Crown (*vide* Notice No. 3,550):

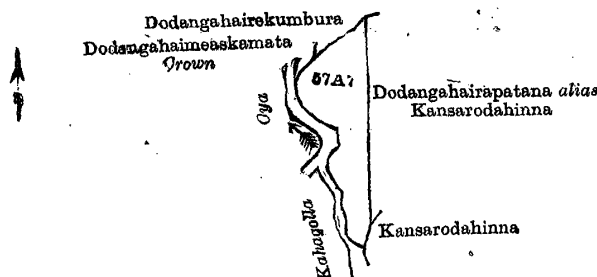
And whereas Mullegedera Ukkurala made claim thereto, and whereas the said claimant came to an agreement in writing dated March 24, 1910, whereby he agreed to purchase the western portion of lot 57A7 in extent about 2 acres 1 rood and 21 perches for a sum of Eighteen Rupees (Rs. 18) only, to be paid to the Government Agent at Badulla, on or before April 24, 1910, and whereas he failed to make the said payment, I, John Murray Davies, Special Officer appointed under section 28 of the said Ordinances, under and by virtue of the powers vested in me in that behalf by section 4 of the said Ordinances, do hereby on March 4, 1914, order and declare under section 4, sub-section (1), of the said Ordinances, that the said land, as more fully described herein below, is the property of the Crown.

*Description of the Land referred to.*

The following lot situated in the village of Kahagolla, in the Mahapalata korale of the Udukinda division, in the Province of Uva, as described in the annexed diagram:—

Lot.	Name of Land.	Extent, A. R. P.
57A7	Dodangahairapatana <i>alias</i> Kansarodahinna	2 0 30

and bounded as follows: on the north by Dodangahaireaskamata declared to be the property of the Crown under the Waste Lands Ordinances, Dodangahairekumbura claimed by G. Bastian Silva and another; on the east by Dodangahairapatana *alias* Kansarodahinna to be declared the property of Medduma Bandara Rambukpota under the Waste Lands Ordinances, Kansarodahinna to be declared the property of ditto under the Waste Lands Ordinances; on the south and west by the Kahagolla-oya.



Surveyor-General's Office,  
Colombo, December 22, 1913.

Scale of 8 Chains to an Inch.

A. H. G. DAWSON,  
for Surveyor-General.

March 4, 1914.  
J. M. DAVIES,  
Special Officer.

## Uva S. O. No. 1,759.

Order under Section 4, Sub-section (1), of "The Waste Lands Ordinances of 1897, 1899, 1900, and 1903,"  
declaring Land to be Crown Property.

In the matter of the land commonly called or known as Hapurodeulpotha (Boer Camp), situate in the village of Kahagolla, in the Mahapalata korale of the Udukinda division, in the Province of Uva, and of "The Waste Lands Ordinances of 1897, 1899, 1900, and 1903."

WHEREAS in pursuance of section 1 of the said Ordinances it was duly notified on August 27, 1909, that if no claim to the land commonly called or known as Hapurodeulpotha (Boer Camp), situate in the village of Kahagolla, in the Mahapalata korale of the Udukinda division, in the Province of Uva, containing in extent 32 perches, and shown as lot 11 in preliminary plan 115, and in the annexed diagram, was made to John Murray Davies, Special Officer appointed under section 28 of the said Ordinances within the period of three months from the date specified in such notice, such land would be declared the property of the Crown, and dealt with on account of the Crown (*vide* Notice No. 3,550):

And whereas Hewagedara Mudiyanse, *ex*-Arachchi, made claim thereto, and whereas the said claimant has withdrawn his claim to the said land, I, John Murray Davies, Special Officer appointed under section 28 of the said Ordinances, under and by virtue of the powers vested in me in that behalf by section 4 of the said Ordinances, do hereby on March 4, 1914, order and declare under section 4, sub-section (1), of the said Ordinances, that the said land, as more fully described herein below, is the property of the Crown.



*Description of the Land referred to.*

The following lot situated in the village of Kahagolla, in the Mahapalata korale of the Udukinda division, in the Province of Uva, as described in the annexed diagram:—

•Preliminary plan 115.

Lot.	Name of Land.	Extent, A. R. P.
11	Hapurodeulpotha (Boer Camp)	0 0 32

and bounded as follows: on the north, east, south, and west by the Diyatalawa Boer Camp declared to be the property of the Crown under the Waste Lands Ordinances.



Diyatalawa Boer Camp  
Crown  
11

Surveyor-General's Office,  
Colombo, December 22, 1913.

Scale of 8 Chains to an Inch.

A. H. G. DAWSON,  
for Surveyor-General.

March 4, 1914.

J. M. DAVIES,  
Special Officer.

### Uva S. O. No 1,760.

#### Order under Section 4, Sub-section (1), of "The Waste Lands Ordinances of 1897, 1899, 1900, and 1903."

In the matter of the lands commonly called or known as Galkandekela, Welgollamullawatta, Nabokkehena, situate in the village of Kahagolla, in the Mahapalata korale of the Udukinda division, in the Province of Uva, and of "The Waste Lands Ordinances of 1897, 1899, 1900, and 1903."

WHEREAS in pursuance of section 1 of the said Ordinances it was duly declared and notified on August 27, 1909, that if no claim to the lands commonly called or known as Galkandekela, Welgollamullawatta, Nabokkehena, situate in the village of Kahagolla, in the Mahapalata korale of the Udukinda division, in the Province of Uva, containing in extent 1 acre and 22 perches, and shown as lots 56G, 61B, and 62 in preliminary plan 115 and in the annexed diagram, was made to John Murray Davies, Special Officer appointed under section 28 of the said Ordinances, within the period of three months from the date specified in the said notice, such lands would be declared the property of the Crown, and dealt with on account of the Crown (*vide* Notice No. 3,550):

And whereas Welgollegedera Siyatu made claim thereto, and John Murray Davies, Special Officer appointed under section 28 of the said Ordinances, made due inquiry into such claim, and whereas the said claimant and I, with the consent of His Excellency the Governor, came to an agreement in writing dated March 24, 1910, concerning the said lands, under section 4, sub-section (1), of the said Ordinances, whereby it was agreed that the said claimant should be declared the purchaser of the said lands, upon payment on or before April 24, 1910, to the Government Agent at Badulla, of a sum of Seven Rupees and Fifty Cents (Rs. 7.50) only, as the purchase amount of the said lands, and whereas the said amount has been duly paid by the said claimant, he is hereby, in pursuance of the agreement afore-mentioned, declared to be the purchaser of the said lands, as more fully described herein below.

*Description of the Lands referred to.*

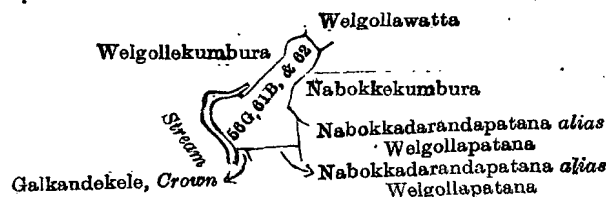
The following lots situated in the village of Kahagolla, in the Mahapalata korale of the Udukinda division, in the Province of Uva, as described in the annexed diagram:—

Preliminary plan 115.

Lot.	Name of Land.	Extent, A. R. P.
56G	Galkandekela	0 0 15
61B	Welgollamullawatta	0 0 36
62	Nabokkehena	0 3 11

1 0 22

and bounded as follows: on the north by Welgollekumbura claimed by Welgolle Siyatu, Welgollawatta claimed by ditto; on the east by Nabokkekumbura claimed by Rambukpota Ratamahatmaya, Nabokkadarandapatana *alias* Welgollapatana sold to Welgollegedera Lama Etana and others under the Waste Lands Ordinances; on the south by Nabokkadarandapatana *alias* Welgollapatana sold by the Crown, Galkandekela belonging to the Crown; on the west by a stream.



Surveyor-General's Office,  
Colombo, December 22, 1913.

Scale of 8 Chains to an Inch.

A. H. G. DAWSON,  
for Surveyor-General.

March 4, 1914.

J. M. DAVIES,  
Special Officer.

## Uva S. O. No. 1,761.

## Order under Section 4, Sub-section (1), of "The Waste Lands Ordinances of 1897, 1899, 1900, and 1903."

In the matter of the land commonly called or known as Kosgahakumburawatta, situate in the village of Kahagolla, in the Mahapalata korale of the Udukinda division, in the Province of Uva, and of "The Waste Lands Ordinances of 1897, 1899, 1900, and 1903."

WHEREAS in pursuance of section 1 of the said Ordinances it was duly declared and notified on August 27, 1909, that if no claim to the land commonly called or known as Kosgahakumburawatta, situate in the village of Kahagolla, in the Mahapalata korale of the Udukinda division, in the Province of Uva, containing in extent 1 rood and 18 perches, and shown as lot 46G in preliminary plan 115, and in the annexed diagram, was made to John Murray Davies, Special Officer appointed under section 28 of the said Ordinances, within the period of three months from the date specified in the said notice, such land would be declared the property of the Crown, and dealt with on account of the Crown (*vide* Notice No. 3,550):

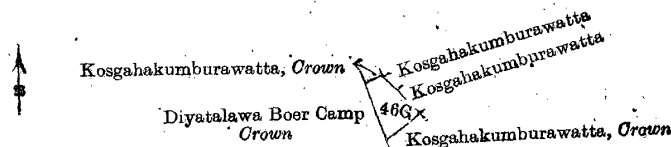
And whereas Kosgahakumburegedara Hamy made claim thereto, and John Murray Davies, Special Officer appointed under section 28 of the said Ordinances, made due inquiry into such claim, and whereas the said claimant and I, with the consent of His Excellency the Governor, came to an agreement in writing dated December 31, 1909, concerning the said land, under section 4, sub-section (1), of the said Ordinances, whereby it was agreed that the said claimant should be declared the purchaser of the said land upon payment on or before January 30, 1910, to the Government Agent, at Badulla, of a sum of Three Rupees and Seventy-five Cents (Rs. 3.75) only, as the purchase amount of the said land, and whereas the said amount has been paid by the said claimant, she is hereby, in pursuance of the agreement afore-mentioned, declared to be the purchaser of the said land, as more fully described herein below.

*Description of the Land referred to.*

The following lot situated in the village of Kahagolla, in the Mahapalata korale of the Udukinda division, in the Province of Uva, as described in the annexed diagram:—

Lot.	Name of Land.	Preliminary plan 115.	Extent, A. R. P.
46G	Kosgahakumburawatta		0 1 18

and bounded as follows: on the north by Kosgahakumburawatta declared to be the property of the Crown under the Waste Lands Ordinances; on the east by Kosgahakumburawatta claimed by K. Bandu Rala, Kosgahakumburawatta claimed by R. Mutu Menika; on the south by Kosgahakumburawatta declared to be the property of the Crown under the Waste Lands Ordinances; on the west by the Diyatalawa Boer camp declared to be the property of the Crown under the Waste Lands Ordinances.



Surveyor-General's Office,  
Colombo, December 22, 1913.

Scale of 8 Chains to an Inch.

A. H. G. DAWSON,  
for Surveyor-General.

J. M. DAVIES,  
Special Officer.

March 4, 1914.

## Uva S. O. No. 1,762.

## Order under Section 4, Sub-section (1), of "The Waste Lands Ordinances of 1897, 1899, 1900, and 1903," declaring Land to be Crown Property.

In the matter of the land commonly called or known as Bingetenna *alias* Diyakirillaulpotha (reservation for ela), situate in the village of Kahagolla, in the Mahapalata korale of the Udukinda division, in the Province of Uva, and of "The Waste Lands Ordinances of 1897, 1899, 1900, and 1903."

WHEREAS in pursuance of section 1 of the said Ordinances it was duly notified on August 27, 1909, that if no claim to the land commonly called or known as Bingetenna *alias* Diyakirillaulpotha (reservation for ela), situate in the village of Kahagolla, in the Mahapalata korale of the Udukinda division, in the Province of Uva, containing in extent 36 perches, and shown as lot 23B in preliminary plan 115 and in the annexed diagram, was made to John Murray Davies, Special Officer appointed under section 28 of the said Ordinances, within the period of three months from the date specified in such notice, such land would be declared the property of the Crown, and dealt with on account of the Crown (*vide* Notice No. 3,550):

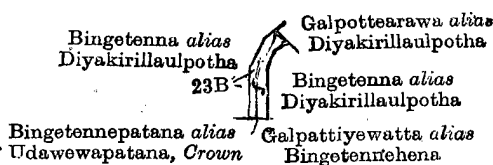
And whereas (1) Alutgedera Panchirala Gamarala, (2) Medduma Bandara Rambukpota made claim thereto, and whereas the said 1st claimant came to an agreement in writing dated March 24, 1910, whereby he in consideration of being allowed to purchase lot 22 and parts of lots 23 and 19, now shown as lots 23C and 19E in block survey preliminary plan 115, for a sum of Thirty Rupees (Rs. 30) only, withdrew his claim to lot 23B, and whereas the said 2nd claimant came to an agreement in writing dated July 25, 1910, whereby in consideration of being declared the owner of (a) 15 acres more or less of lot 55, (b)  $\frac{1}{2}$  acre more or less of lot 57A15, (c) 5 acres more or less of lot 55, (d) 2 acres 1 rood and 21 perches more or less of lot 57A7, (e) lot 57A8, (f) lot 17, (g) lot 43, (h) lot 30, (i) lot 24, (j) 3 acres 2 roods and 28 perches more or less of lot 23, (k) lot 26, (l) 6 acres more or less of lot 19, now shown as lots 17, 19C, 19D, 43, 57A7, 57A8, 55Z, 55AD, 55AE, 30, 26, 23, 23A, and 24 in block survey preliminary plan 115, and further in consideration of lot 57A14 less whatever area is required to provide a 2-chain reservation for the railway, and lots 20 and 21 in the same block survey preliminary plan being marked as private outside the Waste Lands Ordinances, withdrew claim to lot 23B, I, John Murray Davies, Special Officer appointed under section 28 of the said Ordinances, under and by virtue of the powers vested in me in that behalf by section 4 of the said Ordinances, do hereby on March 4, 1914, order and declare under section 4, sub-section (1), of the said Ordinances, that the said land, as more fully described herein below, is the property of the Crown.

*Description of the Land referred to.*

The following lot situated in the village of Kahagolla, in the Mahapalata korale of the Udukinda division, in the Province of Uva, as described in the annexed diagram:—

Lot.	Name of Land.	Preliminary plan 115.	Extent, A. R. P.
23B	Bingetenna <i>alias</i> Diyakirillaulpotha (reservation for ela)		0 0 36

and bounded as follows : on the north by Galpottearawa *alias* Diyakirillaulpotha to be declared the property of Medduma Bandara Rambukpota under the Waste Lands Ordinances ; on the east by Bingetenna *alias* Diyakirillaulpotha to be declared the property of Medduma Bandara Rambukpota under the Waste Lands Ordinances ; on the south by Galpattiyewatta *alias* Bingettennehena sold to Alutgedera Punchirala Gamarala under the Waste Lands Ordinances, Bingettenepatana *alias* Udawewapatana declared to be the property of the Crown under the Waste Land Ordinances ; on the west by Bingetenna *alias* Diyakirillaulpotha to be declared the property of Meddama Bandara Rambukpota under the Waste Lands Ordinances.



Surveyor-General's Office,  
Colombo, December 22, 1913.

Scale of 8 Chains to an Inch.

A. H. G. DAWSON,  
for Surveyor-General.

March 4, 1914. J. M. DAVIES,  
Special Officer.

#### Uva S. O. No. 1,763.

##### Order under Section 4, Sub-section (1), of "The Waste Lands Ordinances of 1897, 1899, 1900, and 1903."

In the matter of the land commonly called or known as Kurunduwattamulawatta, situate in the village of Kahagolla, in the Mahapalata korale of the Udukinda division, in the Province of Uva, and of "The Waste Lands Ordinances of 1897, 1899, 1900, and 1903."

WHEREAS in pursuance of section 1 of the said Ordinances it was duly declared and notified on August 27, 1909 that if no claim to the land commonly called or known as Kurunduwattamulawatta, situate in the village of Kahagolla, in the Mahapalata korale of the Udukinda division, in the Province of Uva, containing in extent 20 perches, and shown as lot 46B in preliminary plan 115, and in the annexed diagram, was made to John Murray Davies, Special Officer appointed under section 28 of the said Ordinances, within the period of three months from the date specified in the said notice, such land would be declared the property of the Crown, and dealt with on account of the Crown (*vide* Notice No. 3,550) :

And whereas Mahawatte Ukku Banda made claim thereto, and John Murray Davies, Special Officer appointed under section 28 of the said Ordinances, made due inquiry into such claim, and whereas the said claimant and I, with the consent of His Excellency the Governor, came to an agreement in writing dated December 30, 1909, concerning the said land, under section 4, sub-section (1), of the said Ordinances, whereby it was agreed that the said claimant should be declared the purchaser of the said land, upon payment of a sum of One Rupee and Twenty-five Cents (Re. 1.25) only, as the purchase amount of the said land, and whereas the said amount has been paid by the said claimant, he is hereby, in pursuance of the agreement afore-mentioned, declared to be the purchaser of the said land, as more fully described herein below.

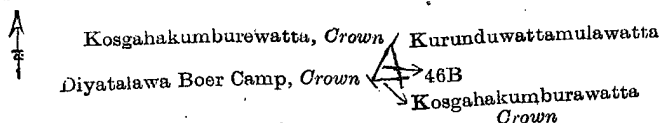
##### Description of the Land referred to.

The following lot situated in the village of Kahagolla, in the Mahapalata korale of the Udukinda division, in the Province of Uva, as described in the annexed diagram :—

##### Preliminary plan 115.

Lot.	Name of Land.	Extent, A <sup>o</sup> R. P.
46B	Kurunduwattamulawatta	0 0 20

and bounded as follows : on the north by Kosgahakumburewatta declared to be the property of the Crown under the Waste Lands Ordinances ; on the east by Kurunduwattamulawatta claimed by Mahawatte Ukku Banda ; on the south by Kosgahakumburawatta declared to be the property of the Crown under the Waste Lands Ordinances, the Diyatalawa Boer camp declared to be the property of the Crown under the Waste Lands Ordinances ; on the west by Kosgahakumburewatta declared to be the property of the Crown under the Waste Lands Ordinances.



Surveyor-General's Office,  
Colombo, December 22, 1913.

Scale of 8 Chains to an Inch.

A. H. G. DAWSON,  
for Surveyor-General.

March 4, 1914. J. M. DAVIES,  
Special Officer.

#### Uva S. O. No. 1,764

##### Order under Section 4, Sub-section (1), of "The Waste Lands Ordinances of 1897, 1899, 1900, and 1903."

In the matter of the land commonly called or known as Puranewattehena, situate in the village of Kahagolla, in the Mahapalata korale of the Udukinda division, in the Province of Uva, and of "The Waste Lands Ordinances of 1897, 1899, 1900, and 1903."

WHEREAS in pursuance of section 1 of the said Ordinances it was duly declared and notified on August 27, 1909, that if no claim to the land commonly called or known as Puranewattehena, situate in the village of Kahagolla, in the Mahapalata korale of the Udukinda division, in the Province of Uva, containing in extent 1 acre 3 roods and 24 perches, and shown as lot 54 in preliminary plan 115, and in the annexed diagram, was made to John Murray Davies, Special Officer appointed under section 28 of the said Ordinances, within the period of three months from the date specified in the said notice, such land would be declared the property of the Crown and dealt with on account of the Crown (*vide* Notice No. 3,550) :

And whereas Waduarachige Don James de Silva made claim thereto, and John Murray Davies and Charles Valentine Brayne, Special Officers appointed under section 28 of the said Ordinances, made due inquiry into such claim, and whereas the said claimant and John Murray Davies, Special Officer, with the consent of His Excellency the Governor, came to an agreement in writing dated November 21, 1910, concerning the said land, under section 4, sub-section (1), of

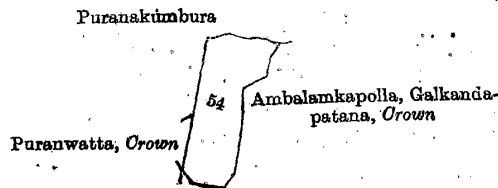
the said Ordinances, whereby it was agreed that the said claimant should be declared the purchaser of the said land, upon payment of a sum of Fourteen Rupees and Fifty Cents (Rs. 14.50) only, as the purchase amount of the said land, and whereas the said amount has been paid by the said claimant, he is hereby, in pursuance of the agreement afore-mentioned, declared to be the purchaser of the said land, as more fully described herein below.

*Description of the Land referred to.*

The following lot, situated in the village of Kahagolla, in the Mahapalata korale of the Udukinda division, in the Province of Uva, as described in the annexed diagram:—

Lot.	Name of Land.	Preliminary plan 115.	Extent, A. R. P.
54	Puranewattehena		1 3 24

and bounded as follows: on the north by Puranakumbura claimed by Bastian Silva; on the east and south by Ambalamkapolla, Galkandapatana to be declared the property of the Crown under the Waste Lands Ordinances; on the west by Puranwatta declared to be the property of the Crown under the Waste Lands Ordinances, Puranakumbura claimed by Bastian Silva.



Surveyor-General's Office,  
Colombo, December 22, 1913.

Scale of 8 Chains to an Inch.

A. H. G. DAWSON,  
for Surveyor-General.

March 4, 1914. J. M. DAVIES,  
Special Officer.

**Uva S. O. No. 1,765.**

**Order under Section 4, Sub-section (1), of "The Waste Lands Ordinances of 1897, 1899, 1900, and 1903," declaring Land to be Crown Property.**

In the matter of the land commonly called or known as Hapurodawatta, situate in the village of Kahagolla, in the Mahapalata korale of the Udukinda division, in the Province of Uva, and of "The Waste Lands Ordinances of 1897, 1899, 1900, and 1903."

WHEREAS in pursuance of section 1 of the said Ordinances it was duly notified on August 27, 1909, that if no claim to the land commonly called or known as Hapurodawatta, situate in the village of Kahagolla, in the Mahapalata korale of the Udukinda division, in the Province of Uva, containing in extent 3 acres and 2 roods, and shown as lot 9 in preliminary plan 115 and in the annexed diagram was made to John Murray Davies, Special Officer appointed under section 28 of the said Ordinances, within the period of three months from the date specified in such notice, such land would be declared the property of the Crown, and dealt with on account of the Crown (*vide* Notice No. 3,550):

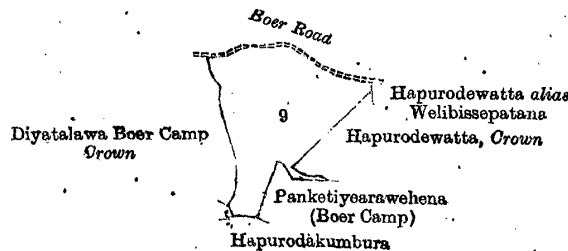
And whereas Kirinelis Silva made claim thereto, and whereas the said claimant has withdrawn his claim to the said land in consideration of unnoticed lot 19A being marked as private outside the Waste Lands Ordinances, I, John Murray Davies, Special Officer appointed under section 28 of the said Ordinances, under and by virtue of the powers vested in me in that behalf by section 4 of the said Ordinances, do hereby on March 4, 1914, order and declare under section 4, sub-section (1), of the said Ordinances, that the said land, as more fully described herein below, is the property of the Crown.

*Description of the Land referred to.*

The following lot situated in the village of Kahagolla, in the Mahapalata korale of the Udukinda division, in the Province of Uva, as described in the annexed diagram:—

Lot.	Name of Land.	Preliminary plan 115.	Extent, A. R. P.
9	Hapurodawatta		3 2 0

and bounded as follows: on the north by the Boer road; on the east by Hapurodawatta *alias* Welibissepatana claimed by E. B. Lover, Hapurodawatta declared to be the property of the Crown under the Waste Lands Ordinances, Panketiye-arawehena (Boer camp) declared to be the property of the Crown under the Waste Lands Ordinances; on the south by Panketiye-arawehena (Boer camp) declared to be the property of the Crown under the Waste Lands Ordinances, Hapurodakumbura claimed by Kahagolle Mudiyanse, late Arachchi, and others; on the west by the Diyatalawa Boer camp declared to be the property of the Crown under the Waste Lands Ordinances.



Surveyor-General's Office,  
Colombo, December 22, 1913.

Scale of 8 Chains to an Inch.

A. H. G. DAWSON,  
for Surveyor-General.

March 4, 1914. J. M. DAVIES,  
Special Officer.

## Uva S. O. No. 1,766.

## Order under Section 4, Sub-section (1), of "The Waste Lands Ordinances of 1897, 1899, 1900, and 1903."

In the matter of the lands commonly called or known as Ellemallehena, Udawatta, Wattebeddehena, situate in the village of Kahagolla, in the Mahapalata korale of the Udukinda division, in the Province of Uva, and of "The Waste Lands Ordinances of 1897, 1899, 1900, and 1903."

WHEREAS in pursuance of section 1 of the said Ordinances it was duly declared and notified on August 27, 1909, that if no claim to the lands commonly called or known as Ellemallehena, Udawatta, Wattebeddehena, situate in the village of Kahagolla, in the Mahapalata korale of the Udukinda division, in the Province of Uva, containing in extent 1 acre 1 rood and 39 perches, and shown as lots 46M, 46O, and 46R in preliminary plan 115, and in the annexed diagram, was made to John Murray Davies, Special Officer appointed under section 28 of the said Ordinances, within the period of three months from the date specified in the said notice, such land would be declared the property of the Crown, and dealt with on account of the Crown (*vide* Notice No. 3,550):

And whereas Wijesuriya Arachchige Charlis Appuhamy made claim thereto, and John Murray Davies, Special Officer appointed under section 28 of the said Ordinances, made due inquiry into such claim, and whereas the said claimant and I, with the consent of His Excellency the Governor, came to an agreement in writing dated December 30, 1909, concerning the said lands, under section 4, sub-section (1), of the said Ordinances, whereby it was agreed that the said claimant should be declared the purchaser of the said lands, upon payment of a sum of Fifteen Rupees (Rs. 15) only, as the purchase amount of the said lands, and whereas the said amount has been paid by the said claimant, he is hereby, in pursuance of the agreement afore-mentioned, declared to be the purchaser of the said lands, as more fully described herein below.

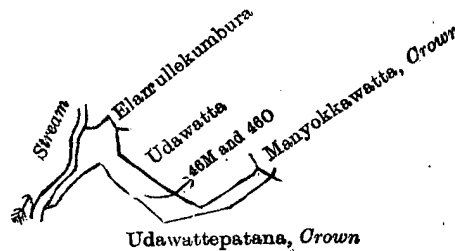
*Description of the Lands referred to.*

The following lots situated in the village of Kahagolla, in the Mahapalata korale of the Udukinda division, in the Province of Uva, as described in the annexed diagrams:—

## I.—Preliminary plan 115.

Lot.	Name of Land.	Extent, A. R. P.
46M	Ellemallehena	0 1 19
46O	Udawatta	0 2 16
		0 3 35

and bounded as follows: on the north by Elamullekumbura claimed by Siman Appu Kankanama, Udawatta claimed by Don Simon Appu, Manyokkawatta declared to be the property of the Crown under the Waste Lands Ordinances; on the east and south by Udawattepatana declared to be the property of the Crown under the Waste Lands Ordinances; on the west by a stream.



Surveyor-General's Office,  
Colombo, December 22, 1913.

Scale of 8 Chains to an Inch.

A. H. G. DAWSON,  
for Surveyor-General.

## II.—Preliminary plan 115.

Lot.	Name of Land.	Extent, A. R. P.
46R	Wattebeddehena	0 2 4

and bounded as follows: on the north by Wattebeddegederawatta claimed by Don Simon Appu; on the east by Ambalamkapolla and Galkandapatana to be declared the property of the Crown under the Waste Lands Ordinances; on the south by Ambalamkapolla and Galkandapatana to be declared the property of the Crown under the Waste Lands Ordinances; Manyokkawatta declared to be the property of the Crown under the Waste Lands Ordinances; on the west by Manyokkawatta declared to be the property of the Crown under the Waste Lands Ordinances, Wattebeddegederawatta claimed by Don Simon Appu.



Surveyor-General's Office,  
Colombo, December 22, 1913.

Scale of 8 Chains to an Inch.

A. H. G. DAWSON,  
for Surveyor-General.

J. M. DAVIES,  
Special Officer.

March 4, 1914.

## Uva S. O. No. 1,767.

## Order under Section 4, Sub-section (1), of "The Waste Lands Ordinances of 1897, 1899, 1900, and 1903."

In the matter of the lands commonly called or known as Welibissepatana, Ambadandehena, situate in the village of Kahagolla, in the Mahapalata korale of the Udukinda division, in the Province of Uva, and of "The Waste Lands Ordinances of 1897, 1899, 1900, and 1903."

WHEREAS in pursuance of section 1 of the said Ordinances it was duly declared and notified on August 27, 1909, that if no claim to the lands commonly called or known as Welibissepatana and Ambadandehena, situate in the village of Kahagolla, in the Mahapalata korale of the Udukinda division, in the Province of Uva, containing in extent 1 acre 3 roods and 13 perches, and shown as lots 19H and 41 in preliminary plan 115, and in the annexed diagram, was made to John Murray Davies, Special Officer appointed under section 28 of the said Ordinances, within the period of three months from the date specified in the said notice, such lands would be declared the property of the Crown, and dealt with on account of the Crown (*vide* Notice No. 3,550):


And whereas Galkandegedera Punchirala made claim thereto, and John Murray Davies, Special Officer appointed under section 28 of the said Ordinances, made due inquiry into such claim, and whereas the said claimant and I, with the consent of His Excellency the Governor, came to an agreement in writing dated December 30, 1909, concerning the said lands, under section 4, sub-section (1), of the said Ordinances, whereby it was agreed that the said claimant should be declared the purchaser of the said land upon payment on or before January 30, 1910, of a sum of Fifteen Rupees (Rs. 15) only, as the purchase amount of the said lands, and whereas the said amount has been paid by the said claimant, he is hereby, in pursuance of the agreement afore-mentioned, declared to be the purchaser of the said lands, as more fully described herein below.

*Description of the Lands referred to.*

The following lots situated in the village of Kahagolla, in the Mahapalata korale of the Udukinda division, in the Province of Uva, as described in the annexed diagram:—

Lot.	Name of Land.	Extent, A. R. P.
19H	Welibissepatana	1 0 17
41	Ambadandehena	0' 2 36
		1 3 13

and bounded as follows: on the north by Welibissepatana to be declared the property of the Crown under the Waste Lands Ordinances, an ela; on the east by an ela, Ambagahaellapota sold to Cheena Kader Mohideen under the Waste Lands Ordinances; on the south by Ambadandakumbura claimed by Galkandegedera Punchirala and others, Marabeddakumbura claimed by Rambukpota Ratemahatmaya; on the west by Puswelarawewatta claimed by Rambukpota Ratemahatmaya, Welibissepatana to be declared the property of the Crown under the Waste Lands Ordinances.



Surveyor-General's Office,  
Colombo, December 22, 1913.

Scale of 8 Chains to an Inch.

A. H. G. DAWSON,  
for Surveyor-General.

J. M. DAVIES,  
Special Officer.

March 4, 1914.

## Uva S. O. No. 1,768.

## Order under Section 4, Sub-section (1), of "The Waste Lands Ordinances of 1897, 1899, 1900, and 1903."

In the matter of the lands commonly called or known as Medahenagodapatana, Medahenagodahena, situate in the village of Kahagolla, in the Mahapalata korale of the Udukinda division, in the Province of Uva, and of "The Waste lands Ordinances of 1897, 1899, 1900, and 1903."

WHEREAS in pursuance of section 1 of the said Ordinances it was duly declared and notified on August 27, 1909, that if no claim to the lands commonly called or known as Medahenagodapatana, Medahenagodahena, situate in the village of Kahagolla, in the Mahapalata korale of the Udukinda division, in the Province of Uva, containing in extent 2 acres and 14 perches, and shown as lots 74E and 83B in preliminary plan 115, and in the annexed diagram, was made to John Murray Davies, Special Officer appointed under section 28 of the said Ordinances, within the period of three months from the date specified in the said notice, such land would be declared the property of the Crown, and dealt with on account of the Crown (*vide* Notice No. 3,550):

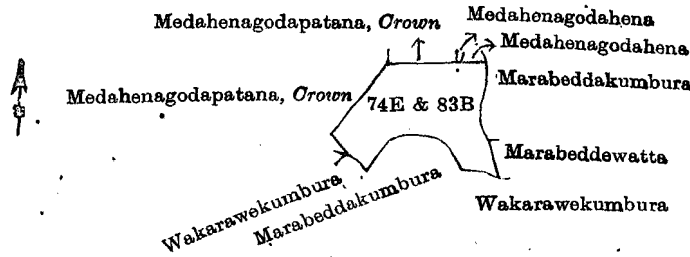
And whereas Wakarawegedera Punchirala made claim hereto, and John Murray Davies, Special Officer appointed under section 28 of the said Ordinances, made due inquiry into such claim, and whereas the said claimant and I, with the consent of His Excellency the Governor, came to an agreement in writing dated March 24, 1910, concerning the said lands, under section 4, sub-section (1), of the said Ordinances, whereby it was agreed that the said claimant should be declared the purchaser of the said lands, upon payment on or before April 24, 1910, to the Government Agent at Badulla, of a sum of Fifteen Rupees (Rs. 15) only, as the purchase amount of the said lands, and whereas the said amount has been paid by the said claimant, he is hereby, in pursuance of the agreement afore-mentioned, declared to be the purchaser of the said lands, as more fully described herein below.

*Description of the Lands referred to.*

The following lots situated in the village of Kahagolla, in the Mahapalata korale of the Udukinda division, in the Province of Uva, as described in the annexed diagram:—

Lot.	Name of Land.	Extent, A. R. P.
74E	Medahenagodapatana	1 1 4
83B	Medahenagodahena	0 3 10
		2 0 14

and bounded as follows: on the north by Medahenagodapatana belonging to Crown, Medahenagodahena sold by the Crown, Medahenagodahena claimed by Rambukpota Ratemahatmaya; on the east by Marabeddakumbura claimed by Rambukpota Ratemahatmaya, Marabeddewatta claimed by ditto; on the south by Wakarawekumbura claimed by Rattandigedera Munissiriya, Marabeddakumbura claimed by Rambukpota Ratemahatmaya, Wakarawekumbura claimed by Galketiye Siyatu and others; on the west by Medahenagodapatana belonging to Crown.



Surveyor-General's Office,  
Colombo, December 22, 1913.

Scale of 8 Chains to an Inch.

A. H. G. DAWSON,  
for Surveyor-General.

J. M. DAVIES,  
Special Officer.

March 4, 1914.

**Uva S. O. No. 1,769.**

Order under Section 4, Sub-section (1), of "The Waste Lands Ordinances of 1897, 1899, 1900, and 1903."

In the matter of the lands commonly called or known as Ambagahaelapotha, Ambagahaelapothawatta, &c., situate in the village of Kahagolla, in the Mahapalata korale of the Udukinda division, in the Province of Uva, and of "The Waste Lands Ordinances of 1897, 1899, 1900, and 1903."

WHEREAS in pursuance of section 1 of the said Ordinances it was duly declared and notified on August 27, 1909, that if no claim to the lands commonly called or known as Ambagahaelapotha, Ambagahaelapothawatta, &c., situate in the village of Kahagolla, in the Mahapalata korale of the Udukinda division, in the Province of Uva, containing in extent 4 acres 2 roods and 8 perches, and shown as lots 19I, 19J, 39, 40, and 40A in preliminary plan 115, and in the annexed diagram, was made to John Murray Davies, Special Officer appointed under section 28 of the said Ordinances, within the period of three months from the date specified in the said notice, such lands would be declared the property of the Crown, and dealt with on account of the Crown (*vide* Notice No. 3,550):

And whereas Cheena Kader Mohideen made claim thereto, and John Murray Davies, Special Officer appointed under section 28 of the said Ordinances, made due inquiry into such claim, and whereas the said claimant and I, with the consent of His Excellency the Governor, came to an agreement in writing dated March 24, 1910, concerning the said lands under section 4, sub-section (1), of the said Ordinances, whereby it was agreed that the said claimant should be declared the purchaser of the said lands upon payment on or before April 24, 1910, to the Government Agent at Badulla, of a sum of Thirty-two Rupees (Rs. 32) only, as the purchase amount of the said lands, and whereas the said amount has been duly paid by the said claimant, he is hereby, in pursuance of the agreement afore-mentioned, declared to be the purchaser of the said lands, as more fully described herein below.

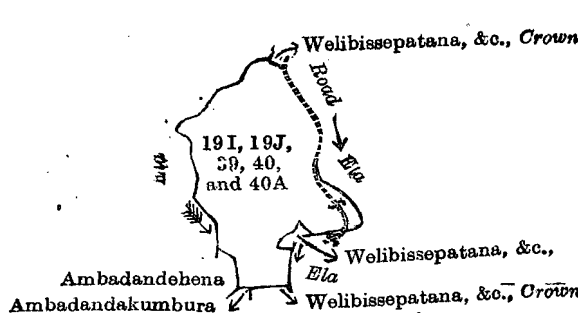
*Description of the Lands referred to.*

The following lots situated in the village of Kahagolla, in the Mahapalata korale of the Udukinda division, in the Province of Uva, as described in the annexed diagram:—

Lot.	Name of Land.	Extent, A. R. P.
19I ..	Ambagahaelapotha .. .. .	0 1 9
19J ..	Do. .. .. .	1 3 9
39 ..	Do. .. .. .	1 3 28
40 ..	Ambagahaelapothawatta .. .. .	0 1 27
40A ..	Ambagahaelapothahena <i>alias</i> Godewattapatana .. .. .	0 0 15

4 2 8

and bounded as follows: on the north by an ela, Welibissepatana, &c., to be declared the property of the Crown under the Waste Lands Ordinances; on the east by a road, an ela; on the south by Welibissepatana, &c., to be declared the property of the Crown under the Waste Lands Ordinances, an ela, Welibissepatana, &c., to be declared the property of the Crown under the Waste Lands Ordinances, Ambadandakumbura claimed by Galkandegedera Punchirala and others; on the west by Ambadandehena sold to Galkandegedera Punchirala under the Waste Lands Ordinances, an ela.



Surveyor-General's Office,  
Colombo, December 22, 1913.

Scale of 8 Chains to an Inch.

A. H. G. DAWSON,  
for Surveyor-General.

J. M. DAVIES,  
Special Officer.

March 4, 1914.

## Uva S. O. No. 1,770.

## Order under Section 4, Sub-section (1), of "The Waste Lands Ordinances of 1897, 1899, 1900, and 1903."

In the matter of the lands commonly called or known as Welibissepatana, Welibisseulpotha, Galpattiyewatta *alias* Bingetennehena, situate in the village of Kahagolla, in the Mahapalata korale of the Udukinda division, in the Province of Uva, and of "The Waste Lands Ordinances of 1897, 1899, 1900, and 1903."

WHEREAS in pursuance of section 1 of the said Ordinances it was duly declared and notified on August 27, 1909, that if no claim to the lands commonly called or known as Welibissepatana, Welibisseulpotha, Galpattiyewatta *alias* Bingetennehena, situate in the village of Kahagolla, in the Mahapalata korale of the Udukinda division, in the Province of Uva, containing in extent 4 acres and 20 perches, and shown as lots 19E, 22, and 23C in preliminary plan 115, and in the annexed diagram, was made to John Murray Davies, Special Officer appointed under section 28 of the said Ordinances, within the period of three months from the date specified in the said notice, such lands would be declared the property of the Crown, and dealt with on account of the Crown (*vide* Notice No. 3,550):

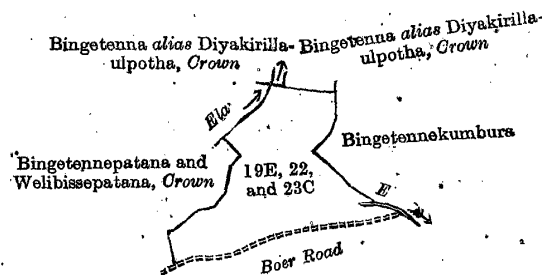
And whereas Alutgedera Punchirala Gamarala made claim thereto, and John Murray Davies, Special Officer appointed under section 28 of the said Ordinances, made due inquiry into such claim, and whereas the said claimant and I, with the consent of His Excellency the Governor, came to an agreement in writing dated March 24, 1910, concerning the said lands, under section 4, sub-section (1), of the said Ordinances, whereby it was agreed that the said claimant should be declared the purchaser of the said lands upon payment on or before April 24, 1910, to the Government Agent at Badulla, of a sum of Thirty Rupees (Rs. 30) only, as the purchase amount of the said lands, and whereas the said amount has been duly paid by the said claimant, he is hereby, in pursuance of the agreement afore-mentioned, declared to be the purchaser of the said lands as more fully described herein below.

## Description of the Lands referred to.

The following lots situated in the village of Kahagolla, in the Mahapalata korale of the Udukinda division, in the Province of Uva, as described in the annexed diagram:—

Lot.	Name of Land.	Preliminary plan 115.	Extent, A. R. P.
19E	Welibissepatana	.. .. .	1 1 28
22	Welibisseulpotha	.. .. .	0 3 27
23C	Galpattiyewatta <i>alias</i> Bingetennehena	.. .. .	1 3 5
			4 0 20

and bounded as follows: on the north by an *ela*, Bingetenna *alias* Diyakirillauppotha to be declared the property of the Crown under the Waste Lands Ordinances, Bingetenna *alias* Diyakirillauppotha to be declared the property of Medduma Bandara Rambukpota under the Waste Lands Ordinances; on the east by Bingetennekumbura claimed by Alutgedera Ukku Banda and others, an *ela*; on the south by the Boer road; on the west by Bingetennepatana and Welibissepatana to be declared the property of the Crown under the Waste Lands Ordinances.



Surveyor-General's Office,  
Colombo, December 22, 1913.

Scale of 8 Chains to an Inch.

A. H. G. DAWSON,  
for Surveyor-General.

March 4, 1914.

J. M. DAVIES,  
Special Officer.

## Uva S. O. No. 1,771.

## Order under Section 4, Sub-section (1), of "The Waste Lands Ordinances of 1897, 1899, 1900, and 1903."

In the matter of the land commonly called or known as Nabokkadarandapatana *alias* Welgollapatana, situate in the village of Kahagolla, in the Mahapalata korale of the Udukinda division, in the Province of Uva, and of "The Waste Lands Ordinances of 1897, 1899, 1900, and 1903."

WHEREAS in pursuance of section 1 of the said Ordinances it was duly declared and notified on August 27, 1909, that if no claim to the land commonly called or known as Nabokkadarandapatana *alias* Welgollapatana, situate in the village of Kahagolla, in the Mahapalata korale of the Udukinda division, in the Province of Uva, containing in extent 2 acres and 10 perches, and shown as lot 61A in preliminary plan 115, and in the annexed diagram, was made to John Murray Davies, Special Officer appointed under section 28 of the said Ordinances, within the period of three months from the date specified in the said notice, such land would be declared the property of the Crown, and dealt with on account of the Crown (*vide* Notice No. 3,550):

And whereas (1) Welgollegedera Lama Etana, (2) Welgollegedera Ukku Banda made claim thereto, and John Murray Davies, Special Officer appointed under section 28 of the said Ordinances, made due inquiry into such claim, and whereas the said claimants and I, with the consent of His Excellency the Governor, came to an agreement in writing dated March 24, 1910, concerning the said land, under section 4, sub-section (1), of the said Ordinances, whereby it was agreed that the said claimants along with Welgollegedera Kiri Menika should be declared the purchasers of the said land upon payment on or before April 24, 1910, to the Government Agent at Badulla, of a sum of Fifteen Rupees (Rs. 15) only, as the purchase amount of the said land, and whereas the said amount has been duly paid by the said claimants, they are hereby, along with Welgollegedera Kiri Menika, in pursuance of the agreement afore-mentioned, declared to be the purchasers of the said land, as more fully described herein below.

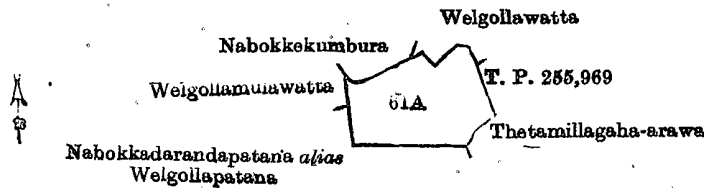


*Description of the Land referred to.*

The following lot situated in the village of Kahagolla, in the Mahapalata korale of the Udukinda division, in the Province of Uva, as described in the annexed diagram :—

Lot.	Name of Land.	Preliminary plan 115.	Extent, A. R. P.
61A	Nabokkadarandapatana <i>alias</i> Welgollapatana		2 0 10

and bounded as follows : on the north by Nabokkekumbura claimed by Rambukpota Ratemahatmaya, Welgollawatta claimed by Welgolle Ukku Banda and others ; on the east by Welgollawatta claimed by Welgolle Ukku Banda and others, T. P. 255,969, Thetamillagaha-arawa claimed by Rambukpota Ratemahatmaya and others ; on the south by Thetamillagaha-arawa claimed by Rambukpota Ratemahatmaya and others, Nabokkadarandapatana *alias* Welgollapatana sold by the Crown ; on the west by Nabokkadarandapatana *alias* Welgollapatana sold by the Crown, Welgollamullawatta sold to Welgolgedera Siyatu under the Waste Lands Ordinances.



Surveyor-General's Office,  
Colombo, December 22, 1913.

Scale of 8 Chains to an Inch.

A. H. G. DAWSON,  
for Surveyor-General.

March 4, 1914. J. M. DAVIES,  
Special Officer.

**Order under Section 2 of "The Waste Lands Ordinances of 1897, 1899, 1900, and 1903,"  
declaring Lands to be Crown Property.**

In the matter of the lands commonly called and known as Mirigankanda (reservation for road) and Mirigankanda *alias* Kosgahawatta (reservation for stream), situate in the village of Botale, in Udugaha pattu of Hapitigam korale of the Negombo District, in the Western Province, and of "The Waste Lands Ordinances of 1897, 1899, 1900, and 1903."

THE notice required by section 1 of "The Waste Lands Ordinances of 1897, 1899, 1900, and 1903," having been duly published in manner prescribed by that section in respect of the above-named lands (*vide* Notice No. 5,109), and no claim having been made to the said lands or to any interest therein within the period of three months from the date specified in the said notice, I, Herbert Ward Milligan, Assistant Government Agent of Colombo and Negombo Districts, under and by virtue of the powers vested in me in that behalf by section 2 of the said Ordinances, do hereby on April 28, 1914, order and declare that the said lands, as more fully described herein below, situate in the village of Botale, in Udugaha pattu of Hapitigam korale of the Negombo District, in the Western Province, and shown as lots 5053 and 5055 in preliminary plan 15,372 and in the annexed diagrams, and containing in extent 2 roods and 5 perches, are the property of the Crown.

*Description of the Lands referred to.*

The following lots situated in the village of Botale, in Udugaha pattu of Hapitigam korale of the Negombo District, in the Western Province, as described in the annexed diagrams :—

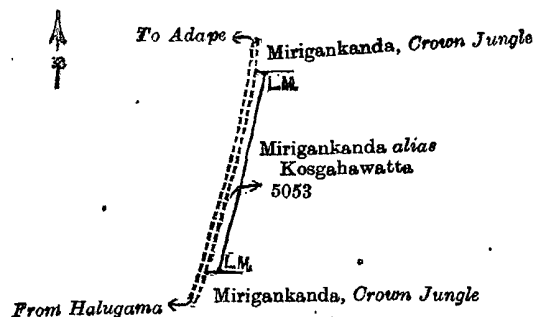
## PART I.

Preliminary plan 15,372.

Situation : Botale village in Udugaha pattu of Hapitigam korale of Negombo District.

Lot.	Name of Land.	Extent, A. R. P.
5053	Mirigankanda (reservation for road)	0 0 14

and bounded as follows : on the north by Mirigankanda, Crown jungle ; on the east by Mirigankanda *alias* Kosgahawatta sold by the Crown to Mr. Don Stephen Senanayaka ; on the south by Mirigankanda, Crown jungle ; on the west by road from Halugama to Adape.



Surveyor-General's Office,  
Colombo, October 15, 1913.

Scale of 4 Chains to an Inch.

C. R. LUNDIE,  
for Surveyor-General.

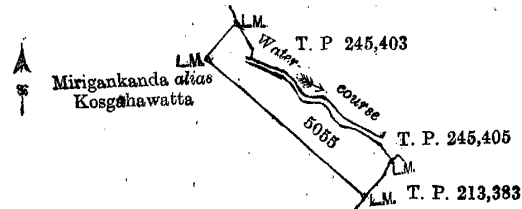
## PART II.

Preliminary plan 15,372.

Situation : Botale village in Udugaha pattu of Hapitigam korale of Negombo District.

Lot.	Name of Land.	Extent, A. R. P.
5055	Mirigankanda <i>alias</i> Kosgahawatta (reservation for stream).	0 1 31

and bounded as follows : on the north by the land depicted in title plan No. 245,403, water-course, and the land depicted in title plan No. 245,405 ; on the east by the land depicted in title plan No. 213,383 ; on the south and west by Mirigankanda *alias* Kosgahawatta sold by the Crown to Mr. Don Stephen Senanayaka.



Surveyor-General's Office,  
Colombo, October 15, 1913.

Scale of 4 Chains to an Inch.

C. R. LUNDIE,  
for Surveyor-General.

April 28, 1914.

H. MILLIGAN,  
Assistant Government Agent.

**Order under Section 2 of "The Waste Lands Ordinances of 1897, 1899, 1900, and 1903,"  
declaring Land to be Crown Property.**

In the matter of the land commonly called and known as Kurukekunelanda (reservation for path), situate in the village of Pinnawala, in Meda pattu of Hewagam korale of the Colombo District, in the Western Province, and of "The Waste Lands Ordinances of 1897, 1899, 1900, and 1903."

THE notice required by section 1 of "The Waste Lands Ordinances of 1897, 1899, 1900, and 1903," having been duly published in manner prescribed by that section in respect of the above-named land (*vide* Notice No. 5,129), and no claim having been made to the said land or to any interest therein within the period of three months from the date specified in the said notice, I, Herbert Ward Milligan, Assistant Government Agent of Colombo and Negombo Districts, under and by virtue of the powers vested in me in that behalf by section 2 of the said Ordinances, do hereby on May 13, 1914, order and declare that the said land, as more fully described herein below, situate in the village of Pinnawala, in Meda pattu of Hewagam korale of the Colombo District, in the Western Province, and shown as lots 4896, in preliminary plan 15,324 and in the annexed diagram therefrom, and containing in extent 8 perches, is the property of the Crown.

*Description of the Land referred to.*

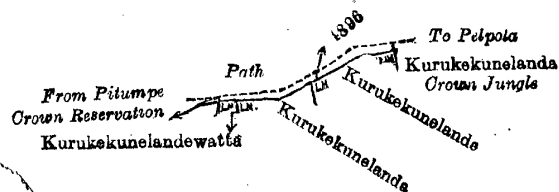
"The following lot situated in the village of Pinnawala, in Meda pattu of Hewagam korale of the Colombo District, in the Western Province, as described in the annexed diagram :—

Preliminary plan 15,324.

Situation : Pinnawala village in Hewagam korale of Colombo District.

Lot.	Name of Land.	Extent, A. R. P.
4896	Kurukekunelanda (reservation for path)	0 0 8

and bounded as follows : on the north by the road from Pitumpe to Pelpola ; on the east by Kurukekunelanda, Crown jungle ; on the south by Kurukekunelanda sold by the Crown to Katthriachchige Pinnawalage Don Daniel of Pinnawala and others, Kurukekunelanda sold by the Crown to Katthriachchige Pinnawalage Don Daniel of Pinnawala and another, and Kurukekunelandewatta sold by the Crown to Katthriachchige Pinnawalage Don Daniel of Pinnawala and another ; on the west by Crown reservation.



Surveyor-General's Office,  
Colombo, November 29, 1913.

Scale of 4 Chains to an Inch.

C. R. LUNDIE,  
for Surveyor-General.

May 13, 1914.

H. MILLIGAN,  
Assistant Government Agent.