

Ceylon Government Gazette

Published by Authority.

No. 6,648 — FRIDAY, AUGUST 14, 1914.

PART I.—General: Minutes, Proclamations, Appointments, and General Government Notifications.
PART II.—Legal and Judicial.

PART III.—Provincial Administration.
PART IV.—Land Settlement.
PART V.—Mercantile, Marine, Municipal, Local, &c.

Separate paging is given to each Part in order that it may be filed separately.

Part IV.—Land Settlement.

	PAGE		PAGE
Preliminary Notices	1007	Final Orders	1032

PRELIMINARY NOTICES.

Matara Notice No. 5,295.

Notice under "The Waste Lands Ordinances of 1897, 1899, 1900, and 1903."


TAKE notice that unless within three months from August 14, 1914, the persons, if any, who claim any interest in the land hereinafter mentioned make claim in person or in writing to the said land or to some interest therein to Frederick Lewis, Esq., Special Officer appointed under section 28 of "The Waste Lands Ordinances of 1897, 1899, 1900, and 1903," at his office at Fort, Colombo:—

Such Special Officer, in pursuance of the powers vested in him by the said Ordinances, will declare by writing under his hand that the land, to which no claim has been made, is the property of the Crown.

FREDERICK LEWIS,
Special Officer.

Description of the Land referred to.

The land commonly called or known as Nagahahena, situated in the village of Pananwela, in the Kandaboda pattu of the Matara District, in the Southern Province, containing in extent 16 perches, shown as lot 201½ in preliminary plan 177, and in the annexed diagram; and bounded as follows: on the north by Nagahahena to be declared the property of the Crown under the Waste Lands Ordinances; on the east and south by the Hin-dola; on the west by T. P. 167,450.



Surveyor-General's Office,
Colombo, June 30, 1914.

Scale of 8 Chains to an Inch.

G. K. THORNHILL,
for Acting Surveyor-General.

Matara S. O. 3—1914.

Kurunegala Notice No. 5,296.

Notice under "The Waste Lands Ordinances of 1897, 1899, 1900, and 1903."

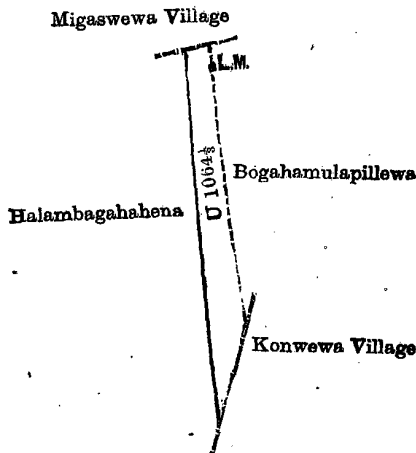
TAKE notice that unless within three months from August 14, 1914, the persons, if any, who claim any interest in the land hereinafter mentioned make claim in person or in writing to the said land or to some interest therein to J. M. Davies, Esq., Special Officer appointed under section 28 of "The Waste Lands Ordinances of 1897, 1899, 1900, and 1903," at his office at Fort, Colombo:

Such Special Officer, in pursuance of the powers vested in him by the said Ordinances, will declare by writing under his hand that the land, to which no claim has been made, is the property of the Crown.

J. M. DAVIES,
Special Officer.

Description of the Land referred to.

The land commonly called or known as Railway reservation, situated in the village of Kurundulla, in the Mahagalboda Egoda korale of the Hiriyala hatpattu of the Kurunegala District, in the North-Western Province, containing in extent 1 rood and 22·5 perches shown as lot U 1064½ in preliminary plan 2,039, and in the annexed diagram; and bounded as follows: on the north by the village limit of Migaswewa; on the east by Bogahamulapillewa claimed by Mutumenika, Kiri Menika, Ranhamy, and others; on the south by the village limit of Konwewa; on the west by Halambagahahena claimed by Kiri Banda and others.



Surveyor-General's Office,
Colombo, June 15, 1914.

Scale of 4 Chains to an Inch.

Kurunegala S. O. 106—1914.

G. K. THORNHILL,
for Acting Surveyor-General.

Kurunegala Notice No. 5,297.**Notice under "The Waste Lands Ordinances of 1897, 1899, 1900, and 1903."**

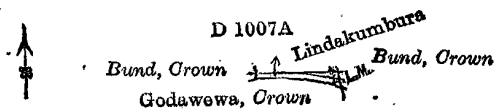
TAKE notice that unless within three months from August 14, 1914, the persons, if any, who claim any interest in the land hereinafter mentioned make claim in person or in writing to the said land or to some interest therein to J. M. Davies, Esq., Special Officer appointed under section 28 of "The Waste Lands Ordinances of 1897, 1899, 1900, and 1903," at his office at Fort, Colombo:

Such Special Officer, in pursuance of the powers vested in him by the said Ordinances, will declare by writing under his hand that the land, to which no claim has been made, is the property of the Crown.

J. M. DAVIES,
Special Officer.

Description of the Land referred to.

The land commonly called or known as bund, situated in the village of Udugodagama, in the Mahagalboda Egoda korale of the Hiriyala hatpattu of the Kurunegala District, in the North-Western Province, containing in extent 3 perches and shown as lot D 1007A in preliminary plan 2,005, and in the annexed diagram; and bounded as follows: on the north by Lindakumbura claimed by Hapuwa and others; on the east by a bund belonging to the Crown; on the south by Goda-wewa belonging to the Crown; on the west by a bund belonging to the Crown.



Surveyor-General's Office,
Colombo, June 16, 1914.

Scale of 4 Chains to an Inch.

Kurunegala S. O. 107—1914.

G. K. THORNHILL,
for Acting Surveyor-General.

Kurunegala Notice No. 5,298.**Notice under "The Waste Lands Ordinances of 1897, 1899, 1900, and 1903."**

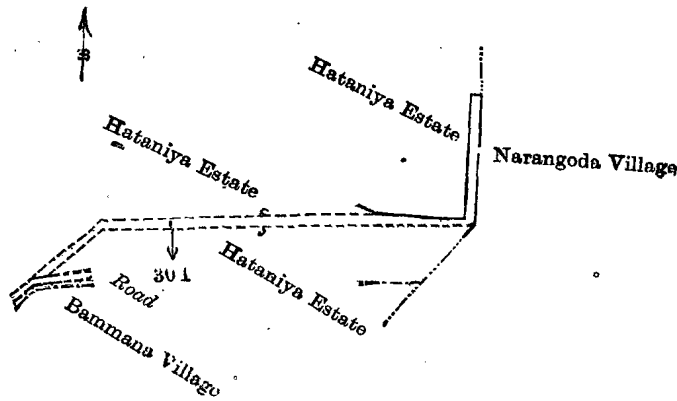
TAKE notice that unless within three months from August 14, 1914, the persons, if any, who claim any interest in the land hereinafter mentioned make claim in person or in writing to the said land or to some interest therein to N. A. Hampton, Esq., Special Officer appointed under section 28 of "The Waste Lands Ordinances of 1897, 1899, 1900, and 1903," at his office at Fort, Colombo:

Such Special Officer, in pursuance of the powers vested in him by the said Ordinances, will declare by writing under his hand that the land, to which no claim has been made, is the property of the Crown.

N. A. HAMPTON,
Special Officer.

Description of the Land referred to.

The land commonly called or known as road, situated in the village of Erapola, in the Meda Pattu Korale West of Katugampola hatpattu of the Kurunegala District, in the North-Western Province, containing in extent 3 roods 15 perches, shown as lot 30 I in preliminary plan 345, and in the annexed diagram; and bounded as follows: on the north by Hataniya estate claimed by N. M. K. Abdul Cader, Hataniya estate claimed by M. K. N. Mahamado Lebbe and others; on the east by the village limit of Narangoda; on the south by Hataniya estate claimed by N. M. K. Abdul Cader, a road, the village limit of Bammana; on the west by Hataniya estate claimed by N. M. K. Abdul Cader.



Surveyor-General's Office,
Colombo, June 29, 1914.

Scale of 8 Chains to an Inch.

G. K. THORNHILL,
for Acting Surveyor-General.

Kurunegala S. O. 108—1914.

Kurunegala Notice No. 5,299.

Notice under "The Waste Lands Ordinances of 1897, 1899, 1900, and 1903."

TAKE notice that unless within three months from August 14, 1914, the persons, if any, who claim any interest in the lands hereinafter mentioned or in any one or more of such lands make claim in person or in writing to the said lands or any of them or to some interest therein to M. T. Archibald, Esq., Special Officer appointed under section 28 of "The Waste Lands Ordinances of 1897, 1899, 1900, and 1903," at his office at Fort, Colombo :

Such Special Officer, in pursuance of the powers vested in him by the said Ordinances, will declare by writing under his hand that the said lands, or such of them as to which no claim has been made, are the property of the Crown.

M. T. ARCHIBALD,
Special Officer.

Description of the Lands referred to.

The following lots situated in the village of Nugawela, in the Udukaha Korale East of the Dambadeni hatpattu of the Kurunegala District, in the North-Western Province, as described in the annexed diagrams :—

I.—Preliminary plan 457.

Lot.	Name of Land.	Extent, A. R. P.	Lot.	Name of Land.	Extent, A. R. P.
3½ ..	Part of ela (ela) ..	0 0 20	6½ ...	Ela (ela) ..	0 3 29
4½ ..	Ela (ela) ..	0 0 27			
4½ ..	Ela (ela) ..	0 0 4			1 1 0

and bounded as follows : on the north by the village limit of Maharachchimulla ; on the east by the village limit of Sewandana, Paragahapelakumbura claimed by Joti Vidane, Ihaladepelakumbura claimed by A. A. Joti Vidane, Jalatsingkotuwekumbura claimed by Punchi Appuhamy, village limit of Sewandana, Ketakalagahamulawatta claimed by the Crown, Kahatagahamulahena sold by the Crown, Pahalawattahena claimed by the Crown, Pahalawattahena claimed by the Crown, Berewapillewa sold by the Crown, Kotuwekumbura claimed by Nugawela Vihare, T. P. 95,182, Millillawatta claimed by Banda Korala and others, Kahatagahamulahena and Kongahahenamullehena claimed by Banda Korala and others, Andiyadeniya-asweddumakumbura claimed by Appuhamy and others ; on the south by Millillakumbura claimed by Mudalihamy, Maragahamulakumbura claimed by Dingiriya and others, Gederagawaliyadda claimed by Bandiya and others, Kosgahamulakumbura claimed by Punchi Appuhamy and others, Pinkumbura claimed by Vihare, Lindagawakumbura claimed by Punchi Appuhamy and others ; on the west by Gorokkumburapillewa sold by the Crown, Madangahamulawatta claimed by Hewapedidurayalage Dingiriya, Pinhena claimed by the Trustees of the Nugawela temple and others, Beligahamulawatta claimed by Ratnayaka Mudiyansele Ranhamy and another, Beligahamulawatta claimed by Ukku Naide, Innawatta claimed by Hewapedidurayalage Bandiya and others, Imbulgahamulawatta claimed by Hewapedidurayalage Unga, Beruwekumbura claimed by Mudiyansele Menikhamy, Eriyagahamulakumbura claimed by Ratnayaka Mudiyansele Jotihamy, Panliyadda claimed by Ratnayaka Mudiyansele Jotihamy, Aromandeniya-kumbura claimed by Hewapedidurayalage Gunnie, Aramaldeniya-welakumbura claimed by Gamaralalage Panchirala, Appuhamiachchilage Punchi Banda and another, Maha-amunedeniya claimed by Gamaralalage Kirihamy and others, Maha-amunekumbura claimed by Gamaralalage Kirihamy and others, Mawimaditta claimed by Samarakkodi Mudiyansele Dingiri Banda Arachchi, Kahatagahamulahena sold by the Crown, Jalatsingkotuwekumbura claimed by Punchi Appuhamy, the village limit of Maharachchimulla.

[For Diagram see page 1010.]

II.—Preliminary plan 457.

Lot.	Name of Land.	Extent, A. R. P.
5 ..	Minipittaniya (cemetery) ..	0 2 31

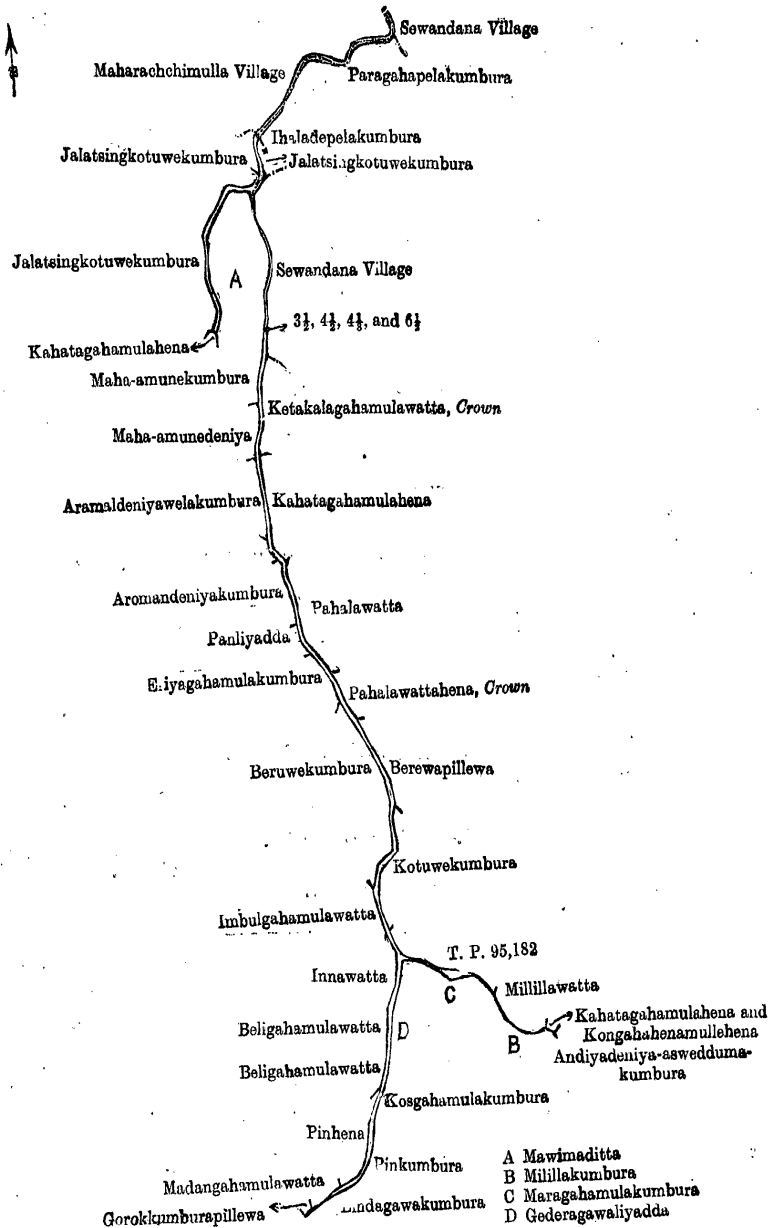
and bounded as follows : on the north by the village limit of Maharachchimulla ; on the east by Kumbukgahakumburepillewa sold by the Crown ; on the south by Maha-amuneyhena claimed by the Crown ; on the west by Unapandurahena sold by the Crown.



Surveyor-General's Office,
Colombo, March 26, 1914.

Scale of 8 Chains to an Inch.

G. K. THORNHILL,
for Acting Surveyor-General.



Surveyor-General's Office,
Colombo, March 26, 1914.

Scale of 8 Chains to an Inch.

G. K. THORNHILL,
for Acting Surveyor-General.

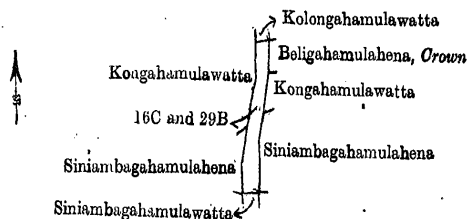
III.—Preliminary plan 457.

Lot.	Name of Land.
16C ..	Andiyadeniyahena
29B ..	Siniambagahamulahena

Extent, A. R. P.
0 1 7.6
0 1 9

0 2 16.6

and bounded as follows: on the north by Kolongahamulawatta claimed by Chittra-acharige Unga and others; on the east by Beligahamulahena claimed by the Crown, Kongahamulawatta sold by the Crown, Siniambagahamulahena sold by the Crown; on the south by the Siniambagahamulawatta claimed by Jalatmudiyanselage Kapuruhamy; and on the west by Siniambagahamulahena sold by the Crown, Kongahamulawatta claimed by Menikpurayalage Kira and others.



Surveyor-General's Office,
Colombo, March 26, 1914.

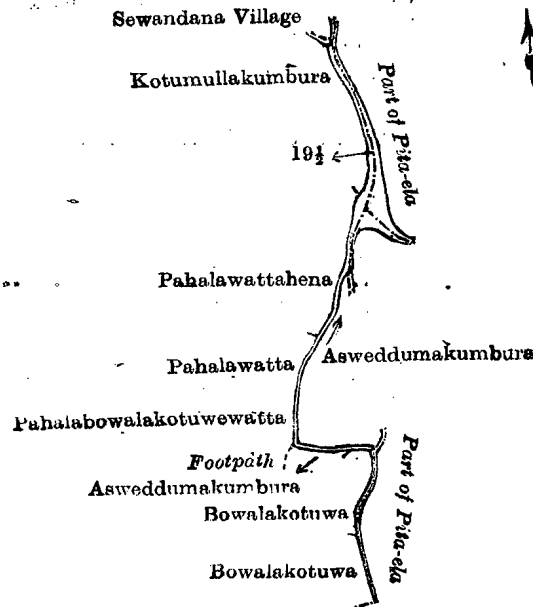
Scale of 8 Chains to an Inch.

G. K. THORNHILL,
for Acting Surveyor-General.

IV.—Preliminary plan 457.

Lot.	Name of Land.	Extent, A. R. P.
19½	Part of Pita-ela	0 1 29

and bounded as follows : on the north by the village limit of Sewandana ; on the east by part of Pita-ela, Asweddumakumbura claimed by Menikpurayalage Nandua and others, part of Pita-ela ; on the south by Bowalakotuwa claimed by Menikpurayalage Pinchi Unga, Bowalakotuwa claimed by Paniwidakaradewage Sinchiya and others, Asweddumakumbura claimed by Chittra-acharige Kiriatta and others ; on the west by Pahalabowalakotuwewatta claimed by Chittra-acharige Kiriatta and others, Pahalawatta claimed by Menikpurayalage Nandua and others; Pahalawattahena sold by the Crown, Kotumullakumbura claimed by Weragala Mudiyansele Mudalihamy and others.



Surveyor-General's Office,
Colombo, March 26, 1914.

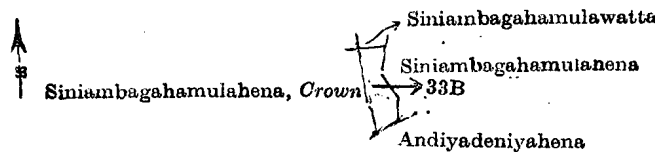
Scale of 8 Chains to an Inch.

G. K. THORNHILL,
for Acting Surveyor-General.

V.—Preliminary plan 457.

Lot.	Name of Land.	Extent, A. R. P.
33B	Siniambagahamulahena	0 1 13.5

and bounded as follows : on the north by Siniambagahamulawatta claimed by Senanayaka Mudiyansele Punchi Banda and another ; on the east by Siniambagahamulahena claimed by Senanayaka Mudiyansele Punchi Banda and another ; on the south by Andiyadeniyahena claimed by Samarakkodi Mudiyansele Dingiri Banda ; and on the west by Siniambagahamulahena claimed by the Crown.



Surveyor-General's Office,
Colombo, March 26, 1914.

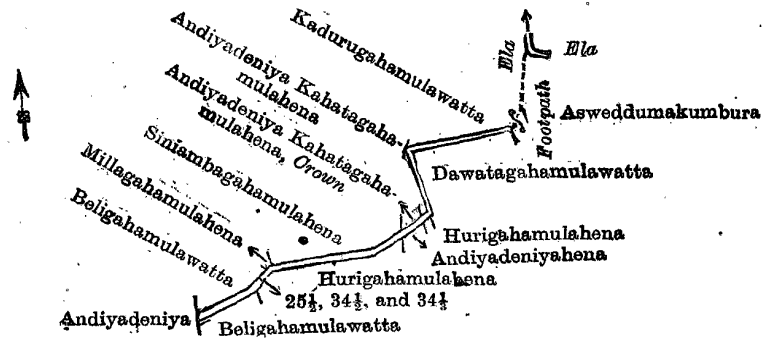
Scale of 8 Chains to an Inch.

G. K. THORNHILL,
for Acting Surveyor-General.

VI.—Preliminary plan 457.

Lot.	Name of Land.	Extent, A. R. P.
25½	Road (road)	0 0 22
34½	Do. (do.)	0 0 5
34½	Do. (do.)	0 1 0
		0 1 27

and bounded as follows : on the north by Kadurugahamulawatta claimed by Unga and others, an ela ; on the east by an ela, Asweddumakumbura claimed by Chittra-acharige Kiriatta (footpath), Dawatagahamulawatta claimed by Hatugodayalage Babane and others ; on the south by Hurigahamulahena claimed by Samarakkodi Mudiyansele Dingiri Banda and others, Andiyadeniyahena claimed by Samarakkodi Mudiyansele Dingiri Banda, Hurigahamulahena sold by the Crown, Beligahamulawatta sold by the Crown ; and on the west by Andiyadeniya claimed by Appuhamy Banda Korala and another, Beligahamulawatta sold by the Crown, Millagahamulahena sold by the Crown, Siniambagahamulahena claimed by the Crown, Andiyadeniya Kahatagahamulahena claimed by the Crown, Andiyadeniya Kahatagahamulahena claimed by Senanayaka Mudiyansele Punchi Banda and another.



Surveyor-General's Office,
Colombo, March 26, 1914.

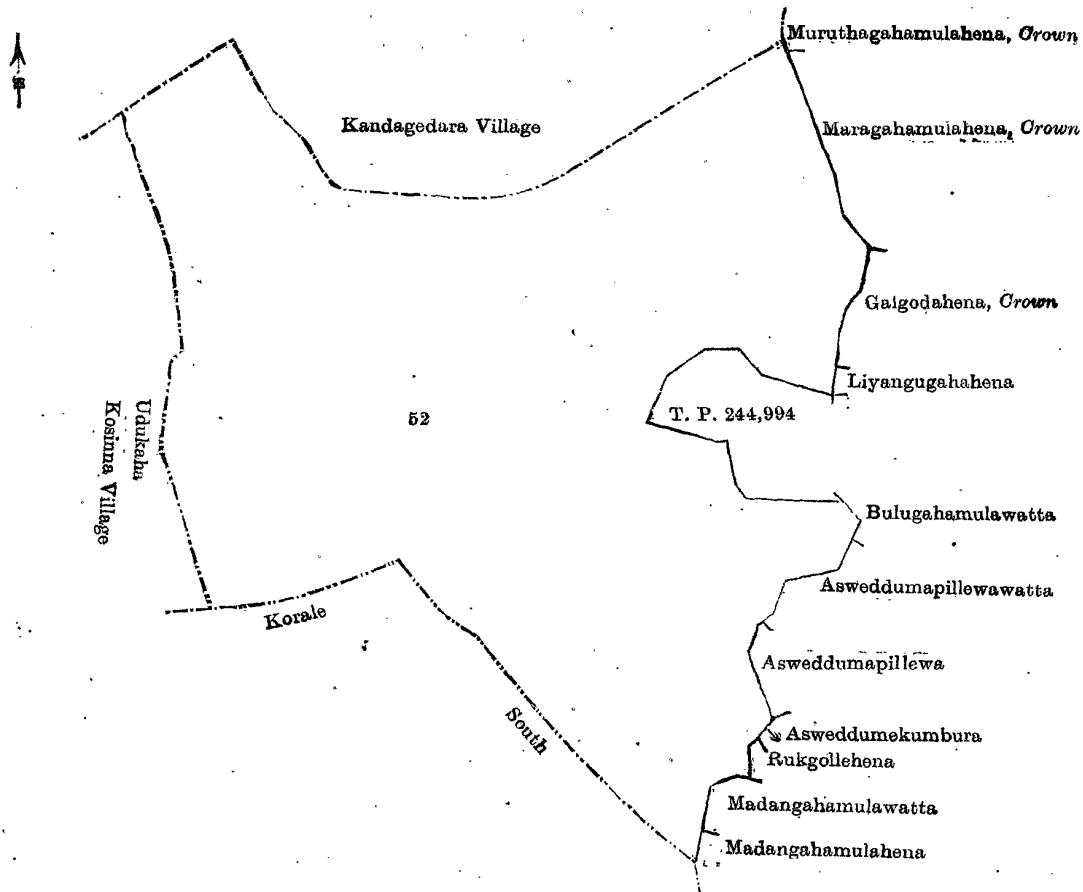
Scale of 8 Chains to an Inch.

G. K. THORNHILL,
for Acting Surveyor-General.

VII.—Preliminary plan 457.

Lot.	Name of Land.	Extent, A. R. P.
52	Badapaliyagodamukalana	69 1 2

and bounded as follows : on the north by the village limit of Kandagedara ; on the east by Muruthagahamulahena claimed by the Crown, Maragahamulahena claimed by the Crown, Galgodahena claimed by the Crown, Liyangugahahena sold by the Crown, T. P. 244,994, Bulugahamulawatta sold by the Crown, Asweddumapillewawatta sold by the Crown, Asweddumapillewa sold by the Crown, Asweddumekumbura claimed by Wijekoon Mudiyansele PUNCHAPPUHAMY and others, Rukgollehena claimed by Wijekoon Mudiyansele Kiri Banda and others, Madangahamulawatta sold by the Crown, Madangahamulahena sold by the Crown ; on the south by the boundary of Udukaha Korale South ; on the west by the boundary of Udukaha Korale South (village limit of Kossinna).



Surveyor-General's Office,
Colombo, March 26, 1914.

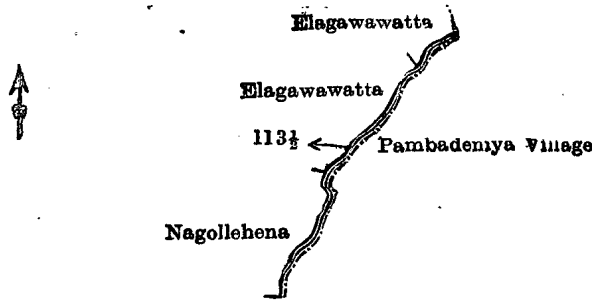
Scale of 8 Chains to an Inch.

G. K. THORNHILL,
for Acting Surveyor-General.

VIII.—Preliminary plan 457.

Lot.	Name of Land.	Extent, A. R. P.
113½	Ela (ela)	0 0 13

and bounded as follows : on the north by Elagawawatta sold by the Crown ; on the east by the village limit of Pambadeniya ; on the south by the village limit of Pambadeniya, Nagollehena claimed by Imiyahamillage Mudalihamy and another ; and on the west by Elagawawatta sold by the Crown.



Surveyor-General's Office,
Colombo, March 26, 1914.

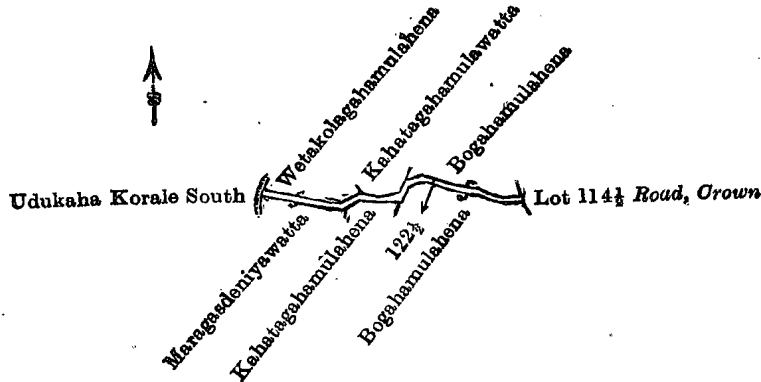
Scale of 8 Chains to an Inch.

G. K. THORNHILL,
for Acting Surveyor-General.

IX.—Preliminary plan 457.

Lot.	Name of Land.	Extent, A. R. P.
122 1/2	Road (road)	0 0 39

and bounded as follows : on the north by Wetakolagahamulahena sold by the Crown, Kahatagahamulawatta sold by the Crown, Bogahamulahena sold by the Crown ; on the east by a road belonging to Crown ; on the south by Bogahamulahena sold by the Crown, Kahatagahamulahena sold by the Crown, Maragadeniyawatta sold by the Crown ; and on the west by the korale limit of Udukaha Korale South.



Surveyor-General's Office,
Colombo, March 26, 1914.

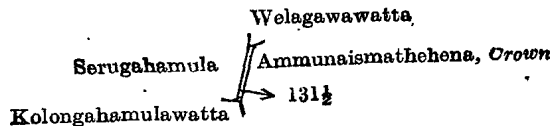
Scale of 8 Chains to an Inch.

G. K. THORNHILL,
for Acting Surveyor-General.

X.—Preliminary plan 457.

Lot.	Name of Land.	Extent, A. R. P.
131 1/2	Road (road)	0 0 7

and bounded as follows : on the north by Welagawawatta sold by the Crown ; on the east by Amunaismathehena claimed by the Crown ; on the south by Kolongahamulawatta sold by the Crown ; and on the west by Serugahamula sold by the Crown.



Surveyor-General's Office,
Colombo, March 26, 1914.

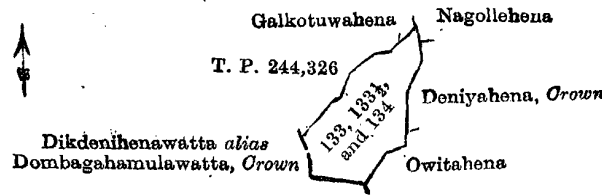
Scale of 8 Chains to an Inch.

G. K. THORNHILL,
for Acting Surveyor-General.

XI.—Preliminary plan 457.

Lot.	Name of Land.	Extent, A. R. P.
133	Nagollemukalana	1 3 12
133 1/2	Road	0 0 7
134	Nagollemukalana (reservation for road)	0 0 19
		1 3 38

and bounded as follows : on the north by T. P. 244,326, Galkotuwahena claimed by Appuhamiachchilage Punchi Appu ; on the east by Nagollehena claimed by Iniyahamilage Mudalihamy, Deniyahena claimed by the Crown, Owitahena sold by the Crown ; on the south by Dikdenihenawatta *alias* Dombagahamulawatta claimed by the Crown ; and on the west by Dikdenihenawatta *alias* Dombagahamulawatta claimed by the Crown, T. P. 244,326.



Surveyor-General's Office,
Colombo, March 26, 1914.

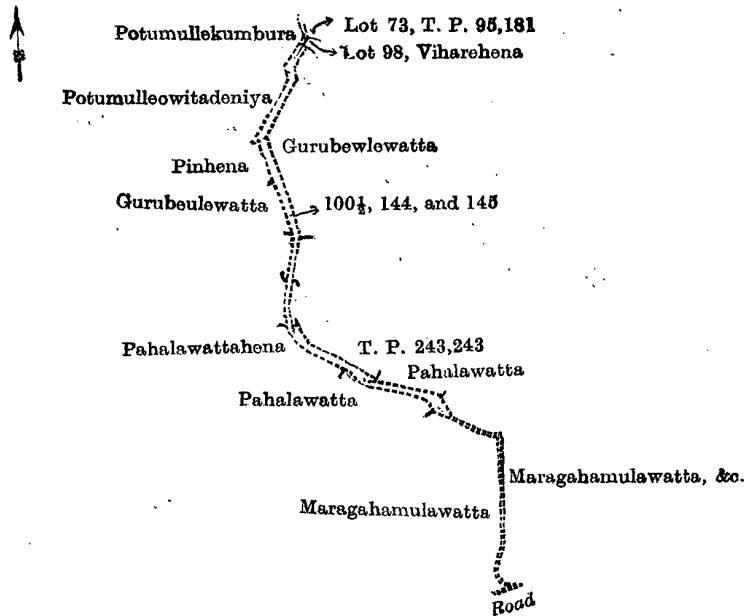
Scale of 8 Chains to an Inch.

G. K. THORNHILL,
for Acting Surveyor-General.

XII.—Preliminary plan 457.

Lot.	Name of Land.	Extent, A. R. P.
100½	Reservation ..	0 0 18
144	Reservation for road ..	0 0 36
145	Road ..	0 1 35
		0 3 9

and bounded as follows : on the north by T. P. 95,181 ; on the east by Viharehena claimed by the Trustees of Nugawela temple, Gurubewlewatta sold by the Crown, T. P. 243,243, Pahalawatta sold by the Crown, Maragahamulawatta, &c., claimed by Mudalihamy and others ; on the south by a road ; and on the west by Maragahamulawatta claimed by Mudalihamy and others, Pahalawatta sold by the Crown, Pahalawattahena sold by the Crown, Gurubewlewatta claimed by Appuhamiachchillage Punchappuhamy, Pinhena claimed by Trustees of Nugawela temple, Potumulleowitadeniya sold by the Crown, Potumullekumbura claimed by Lewis Sinno and others.



Surveyor-General's Office,
Colombo, March 26, 1914.

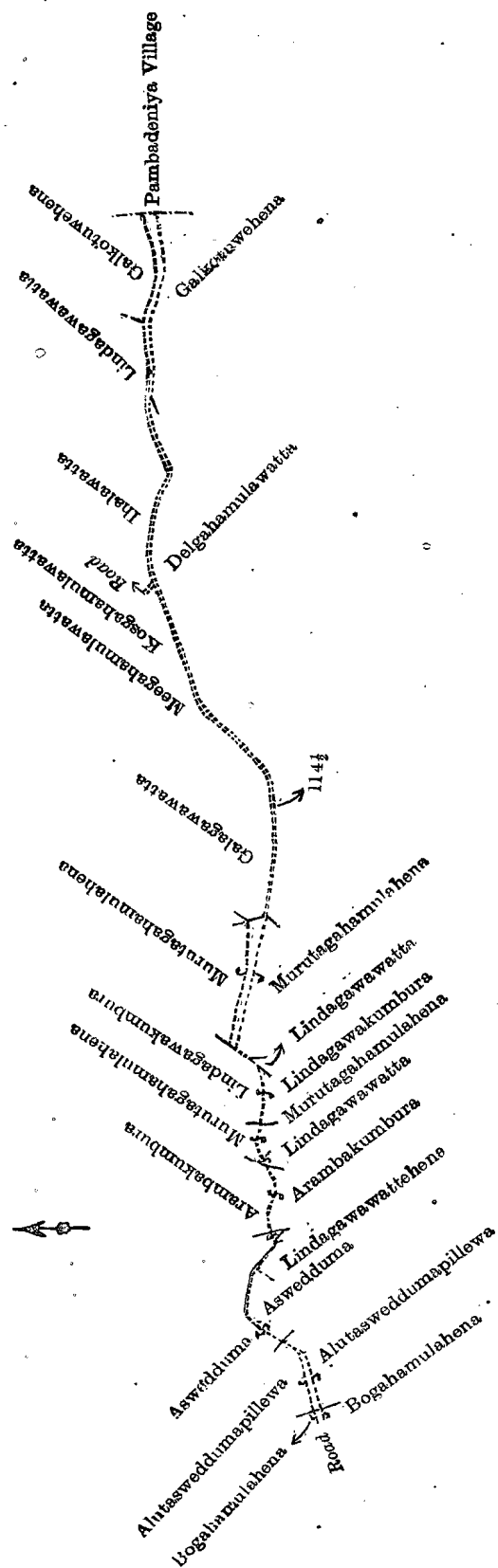
Scale of 8 Chains to an Inch.

G. K. THORNHILL,
for Acting Surveyor-General.

XIII.—Preliminary plan 457.

Lot.	Name of Land.	Extent, A. R. P.
114½	Road ..	0 1 3

and bounded as follows : on the north by Alutasweddumapillewa sold by the Crown, Aswedduma claimed by Hewapedidurayalage Podiya and others, Arambekumbura claimed by Hewapedidurayalage Menika, Murutagahamulahena claimed by Wewala Gunarat Menika, Lindagawakumbura claimed by Kuruppu Mudiyansele Gunarat Menika, Murutagahamulahena sold by the Crown, Galagawawatta claimed by Silinduhamy and others, Meegahamulawatta claimed by Baiya, Kosgahamulawatta claimed by Louis Sinno, a road, Thalawatta claimed by Ran Menika, Lindagawawatta claimed by Punchappuhamy Vidane and others, Galkotuwehena claimed by Appuhamiachchillage Mudalihamy and others ; on the east by the village limit of Pambadeniya ; on the south by Galkotuwehena claimed by Appuhamiachchillage Punchappuhamy Vidane and others, Delgahamulawatta claimed by Lapaya and others, Murutagahamulahena sold by the Crown, Lindagawawatta claimed by Kuruppu Mudiyansele Gunarat Menika, Lindagawakumbura claimed by ditto, Murutagahamulahena claimed by Wewala Gunarat Menika, Lindagawawatta claimed by Hewapedidurayalage Lapaya, Arambekumbura claimed by ditto Menika, Lindagawawattahena claimed by ditto Lapaya and others, Aswedduma claimed by ditto Podiya and others, Alutasweddumapillewa sold by the Crown ; on the west by Bogahamulahena sold by the Crown.



Scale of 4 Chains to an Inch.

Surveyor-General's Office,
Colombo, May 11, 1914.

G. K. THORNHILL,
for Acting Surveyor-General.

Kurunegala S. O. 109—1914.

Kurunegala Notice No. 5,300.

Notice under "The Waste Lands Ordinances of 1897, 1899, 1900, and 1903."

TAKE notice that unless within three months from August 14, 1914, the persons, if any, who claim any interest in the lands hereinafter mentioned or in any one or more of such lands or to some interest therein make claim in person or in writing to the said lands or any of them or to some interest therein to N. A. Hampton, Esq., Special Officer appointed under section 28 of "The Waste Lands Ordinances of 1897, 1899, 1900, and 1903," at his office at Fort, Colombo:

Such Special Officer, in pursuance of the powers vested in him by the said Ordinances, will declare by writing under his hand that the said lands or such of them, as to which no claim has been made, are the property of the Crown.

N. A. HAMPTON,
Special Officer.

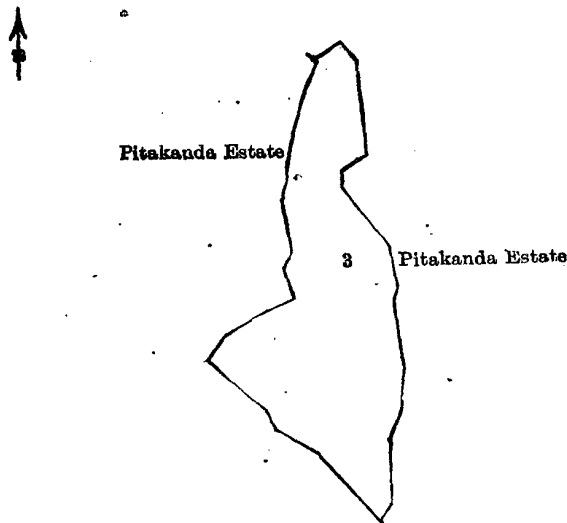
Description of the Lands referred to.

The following lots situated in the village of Malandeniya, in Gannawekorale of the Weudawili hatpattu of the Kurunegala District, in the North-Western Province, as described in the annexed diagrams:—

I.—Preliminary plan 1,523.

Lot.	Name of Land.	Extent, A. R. P.
3	Galbodamukalana (forest)	2 0 29

and bounded as follows: on the north and east by Pitakanda estate sold by Crown; on the south and west by Pitakanda estate claimed by North-Western Rubber Company.



Scale of 4 Chains to an Inch.

Surveyor-General's Office,
Colombo, February 18, 1914.

G. K. THORNHILL,
for Surveyor-General.

II.—Preliminary plan 1,523.

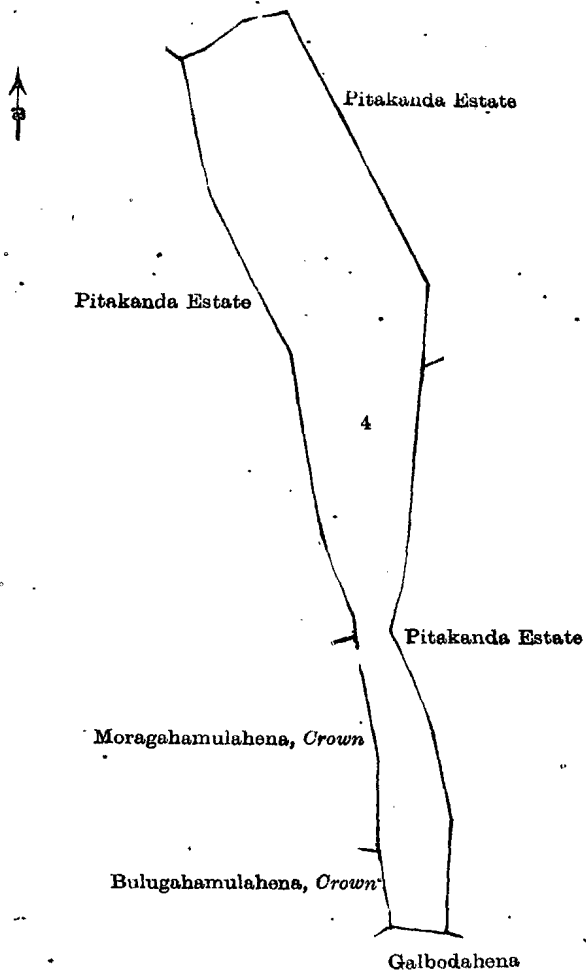
Lot.	Name of Land.	Extent, A. R. P.
4	Galbodamukalana (forest)	4 0 30

and bounded as follows: on the north by Pitakanda estate sold by Crown; on the east by Pitakanda estate sold by Crown; on the south by Galbodahena claimed by Udumulledurayalage Pincha; on the west by Bulugahamulahena claimed by Crown, Moragahamulahena claimed by Crown, and Pitakanda estate claimed by North-Western Rubber Company.

[For Diagram see page 1017.]

III.—Preliminary plan 1,523.

Lot.	Name of Land.	Extent, A. R. P.
6	Dangollemukalana	5 1 24

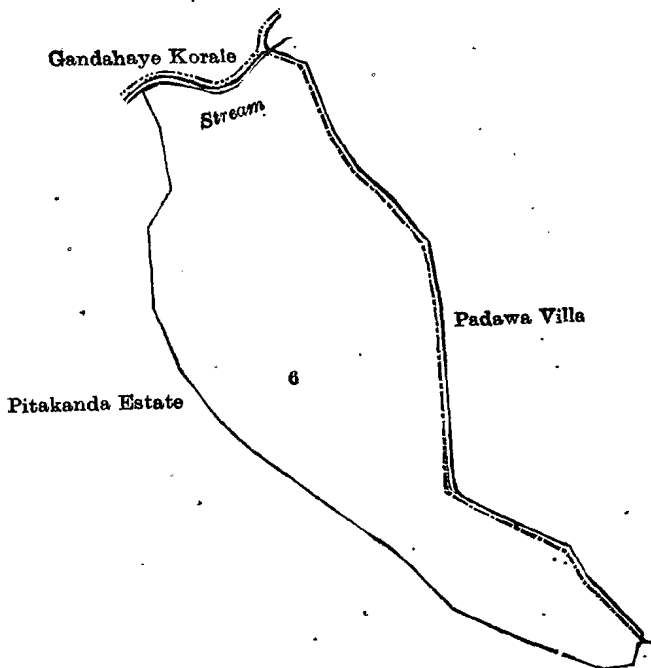


Surveyor-General's Office,
Colombo, February 18, 1914.

Scale of 4 Chains to an Inch.

G. K. THORNHILL,
for Surveyor-General.

and bounded as follows : on the north by a stream declared to be the property of the Crown under the Waste Lands Ordinances (the boundary of the Gandahe korale) ; on the east by village limit of Padawa ; on the south and west by Pitakanda estate sold by Crown.



Surveyor-General's Office,
Colombo, February 18, 1914.

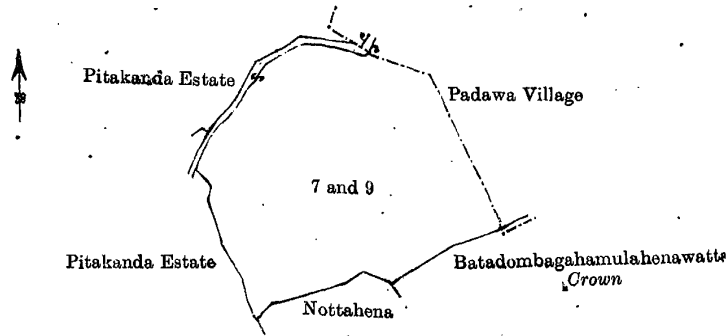
Scale of 4 Chains to an Inch.

G. K. THORNHILL,
for Surveyor-General.

IV.—Preliminary plan 1,523.

Lot.	Name of Land.	Extent, A. R. P.
7	Mala-ela (stream)	0 0 13
9	Nattahenemukalana	2 3 29
		3 0 2

and bounded as follows: on the north by Pitakanda estate sold by Crown, (stream), the village limit of Padawa; on the east by the village limit of Padawa; on the south by Batadombagahamulahenawatta claimed by Crown, Nattahena claimed by Rankotpedidurayalage Unga Ganduraya and Crown; on the west by Pitakanda estate sold by Crown and a stream.



Scale of 4 Chains to an Inch.

Surveyor-General's Office,
Colombo, February 18, 1914.

G. K. THORNHILL,
for Surveyor-General.

V.—Preliminary plan 1,523.

Lot.	Name of Land.	Extent, A. R. P.
18	Part of Kospotu-oya (oya)	2 0 4

and bounded as follows: on the north and east by the boundary of the Central Province (part of Kospotu-oya); on the south by the village limit of Kahapaṭwela, Kapukotuwakumbura (private), a footpath (private), Murutagahakotuwa-kumbura claimed by Keppetipola, Hatlahakumbura (private), a water-course; on the west by Moragolla or Kosgahapitiya claimed by V. Pincha and Aruma, Wadugetenna claimed, by V. Pincha and Aruma, Moragolla or Kosgahapitiya claimed by V. Pincha and Aruma, the village limit of Padawa.

[For Diagram see page 1019.]

VI.—Preliminary plan 1,523.

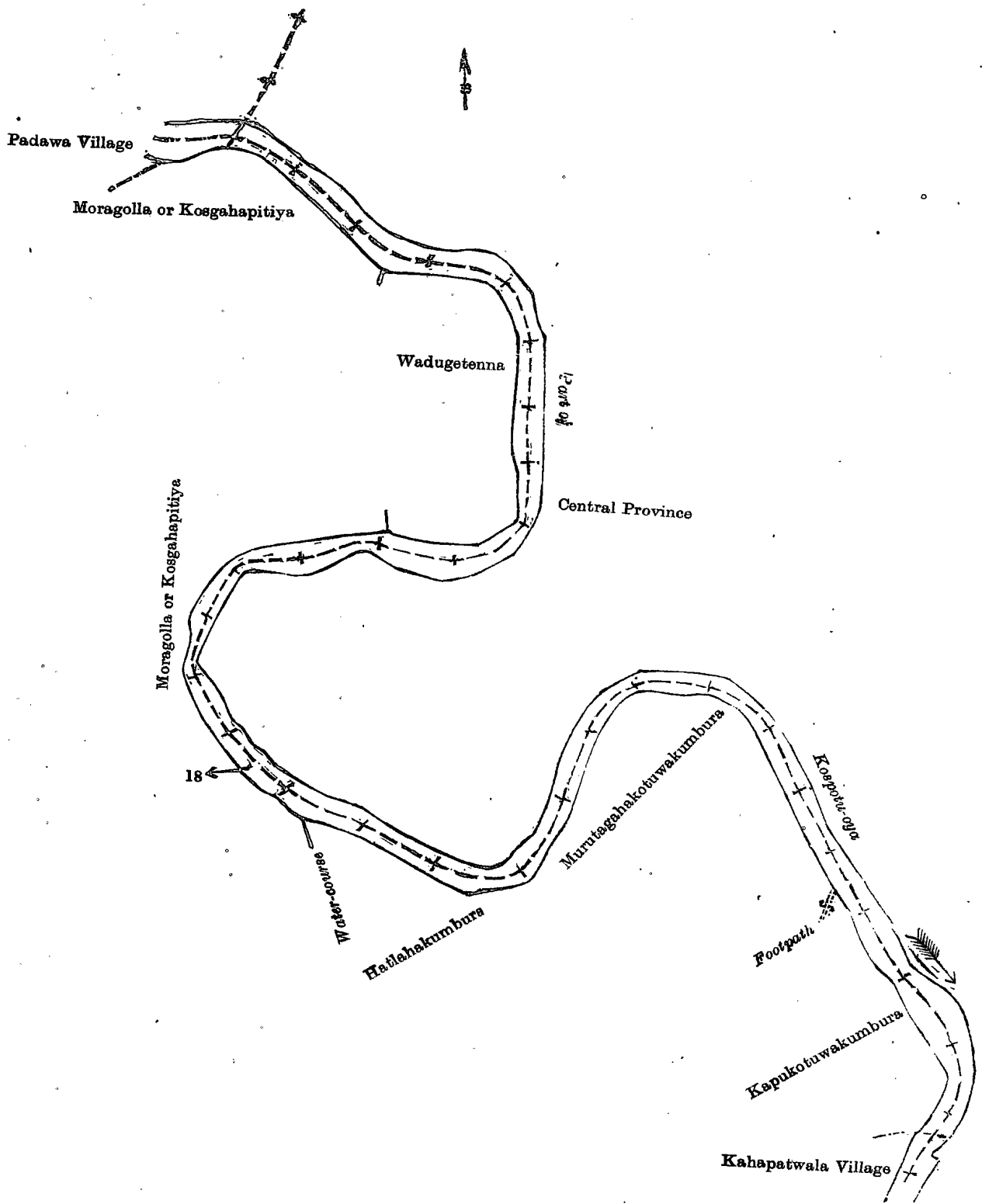
Lot.	Name of Land.	Extent, A. R. P.
63	Road (road)	1 0 31

and bounded as follows: on the north by Pitakanda estate claimed by North-Western Rubber Company, the boundary of the Gandahaye korale; on the east by the boundary of the Gandahaye korale, Pitakanda estate sold by Crown, Pitakanda estate claimed by North-Western Rubber Company, Etambagahamulamuduna *alias* Eriyagollemukalana belonging to the Crown, Eriyagollemukalana belonging to the Crown, a footpath, Dehigasanga and other fields claimed by P. Abbada and others; on the south by Etambagahamulamuduna *alias* Eriyagollemukalana belonging to Crown, T. P. 145,070, Pitakanda estate claimed by North-Western Rubber Company, Etagala-ela, Pitakanda estate claimed by North-Western Rubber Company, the Etagala-ela; on the west by the village limit of Watareka, an ela, Pitakanda estate, T. P. 145,070, Pitakanda estate claimed by North-Western Rubber Company.

[For Diagram see page 1020.]

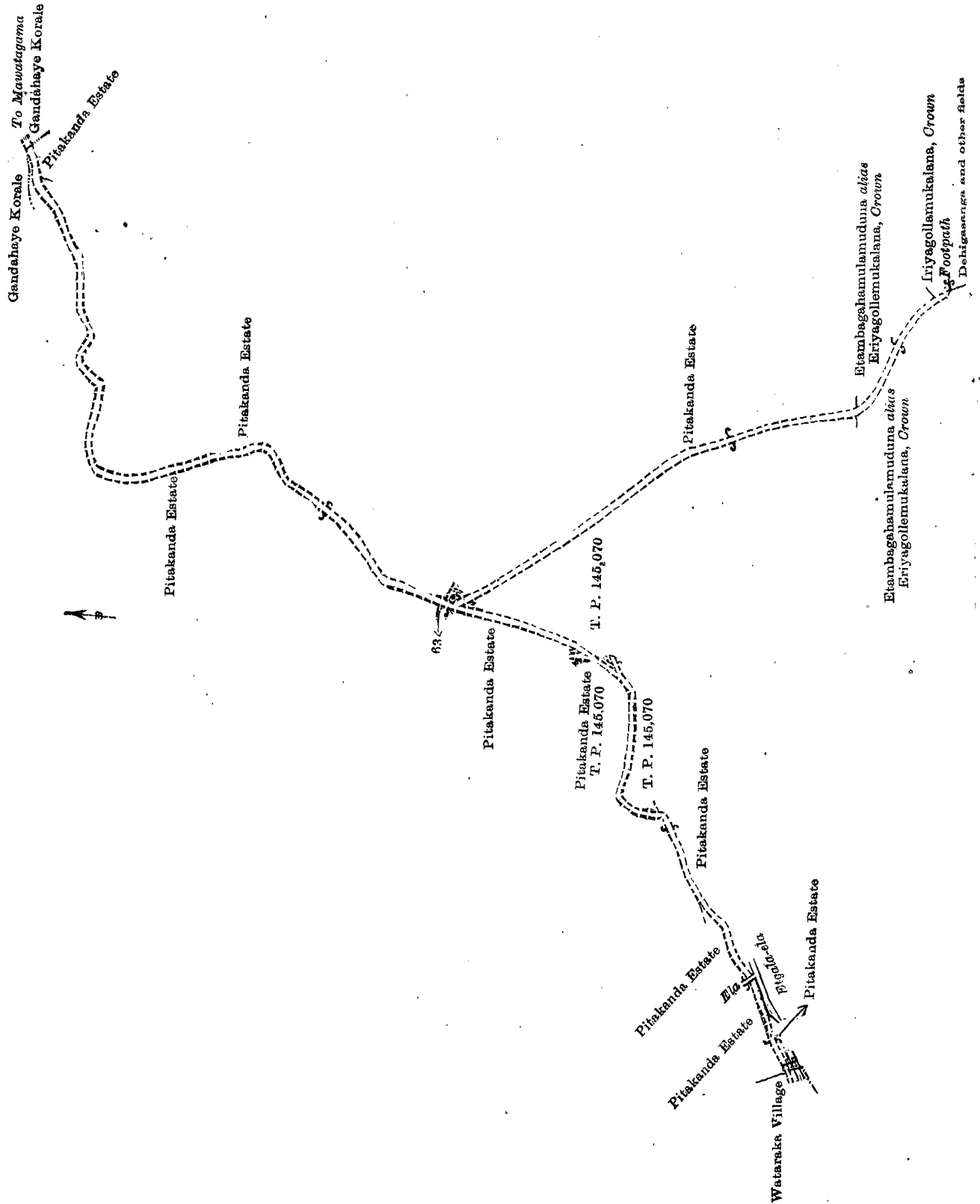
VII.—Preliminary plan 1,523.

Lot.	Name of Land.	Extent, A. R. P.
65	Mirinduweleatdanduwwa (jungle)	59 3 9
66	Helapitahena (do.)	7 1 14
67	Do. (do.)	7 1 9
		74 1 32



Surveyor-General's Office,
Colombo, February 18, 1914.

G. K. THORNHILL,
for Surveyor-General.

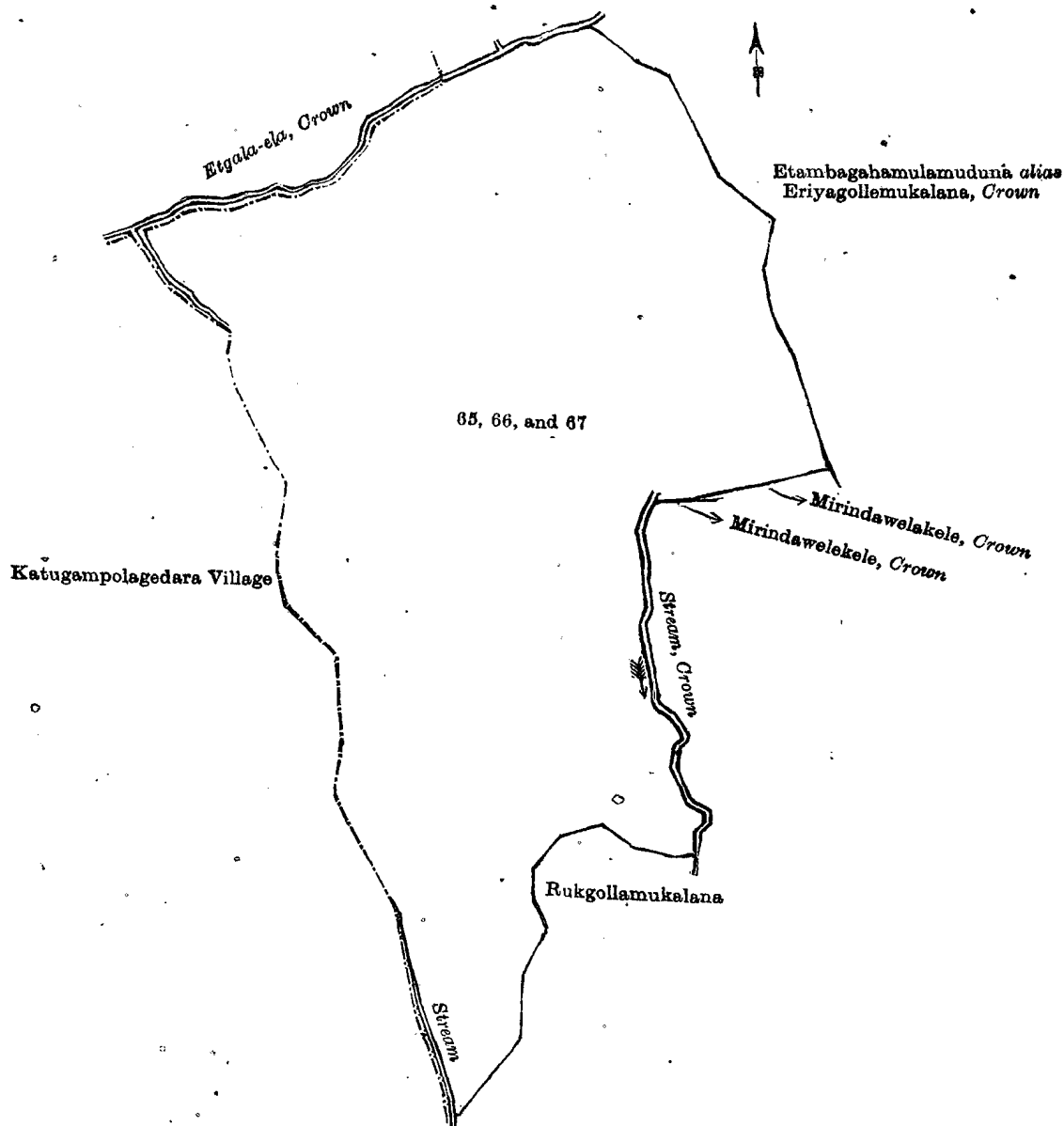


Surveyor-General's Office,
Colombo, February 18, 1914.

Scale of 4 Chains to an Inch.

G. K. THORNHILL,
for Surveyor-General.

and bounded as follows : on the north by Etgala-ela to be declared the property of the Crown under the Waste Lands Ordinances ; on the east by Etambagahamulamuduna *alias* Eriyagollemukalana belonging to Crown, Mirindawelakele to be declared the property of the Crown under the Waste Lands Ordinances, a stream to be declared the property of the Crown under the Waste Lands Ordinances ; on the south by Rukgollamukalana claimed by Mudaliyar Weerakoddy of the District Court, Colombo ; on the west by a stream, the village limit of Katugampolagedera (ela).



Surveyor-General's Office,
Colombo, February 18, 1914.

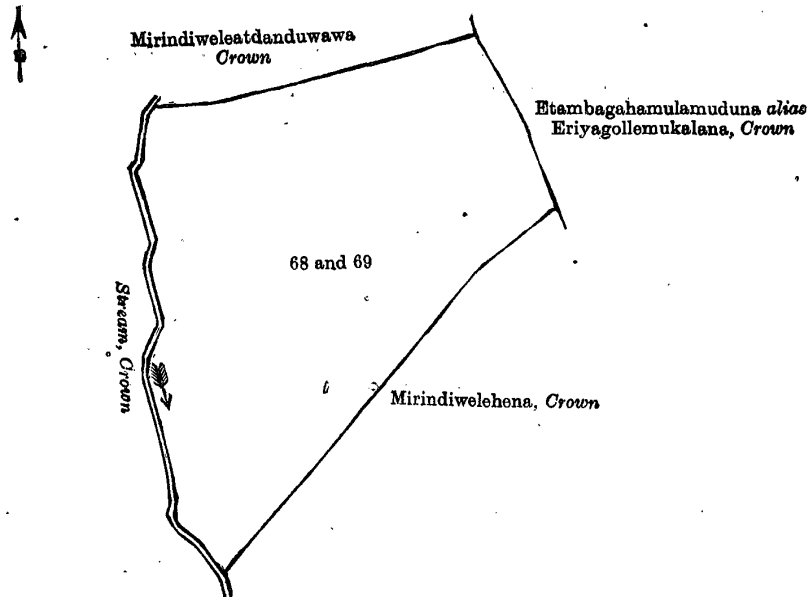
Scale of 8 Chains to an Inch.

G. K. THORNHILL,
for Surveyor-General.

VIII.—Preliminary plan 1,523.

Lot.	Name of Land.	Extent, A. R. P.
68	Mirindiwelakele (jungle)	0 1 36
69	Do. (do.)	6 2 16
		7 0 12

and bounded as follows : on the north by Mirindiweleatdanduwawa to be declared the property of the Crown under the Waste Lands Ordinances ; on the east by Etambagahamulamuduna *alias* Eriyagollemukalana belonging to Crown, Mirindawelshena belonging to ditto ; on the south by Mirindiwelshena belonging to Crown ; on the west by a stream to be declared the property of the Crown under the Waste Lands Ordinances.



Surveyor-General's Office,
Colombo, February 18, 1914.

Scale of 4 Chains to an Inch.

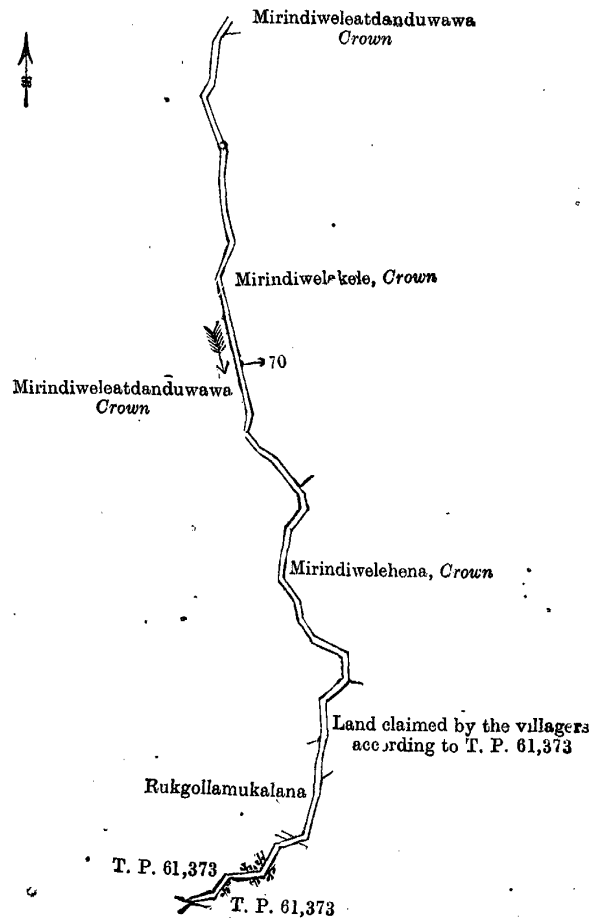
G. K. THORNHILL,
for Surveyor-General.

IX.—Preliminary plan 1,523.

Lot.	Name of Land.
70	Stream (stream)

Extent, A. R. P.
0 1 1

and bounded as follows: on the north by Mirindiweleatdanduwwa to be declared the property of the Crown under the Waste Lands Ordinances; on the east by Mirindiwelakele to be declared the property of the Crown under the Waste Lands Ordinances, Mirindiwelehena belonging to Crown, land claimed by the villagers according to T. P. 61,373; on the south by T. P. 61,373; on the west by T. P. 61,373, Rukgollamukalana claimed by Mudaliyar Weerakoddy of the District Court, Colombo, Mirindiweleatdanduwwa to be declared the property of the Crown under the Waste Lands Ordinances.



Surveyor-General's Office,
Colombo, February 18, 1914.

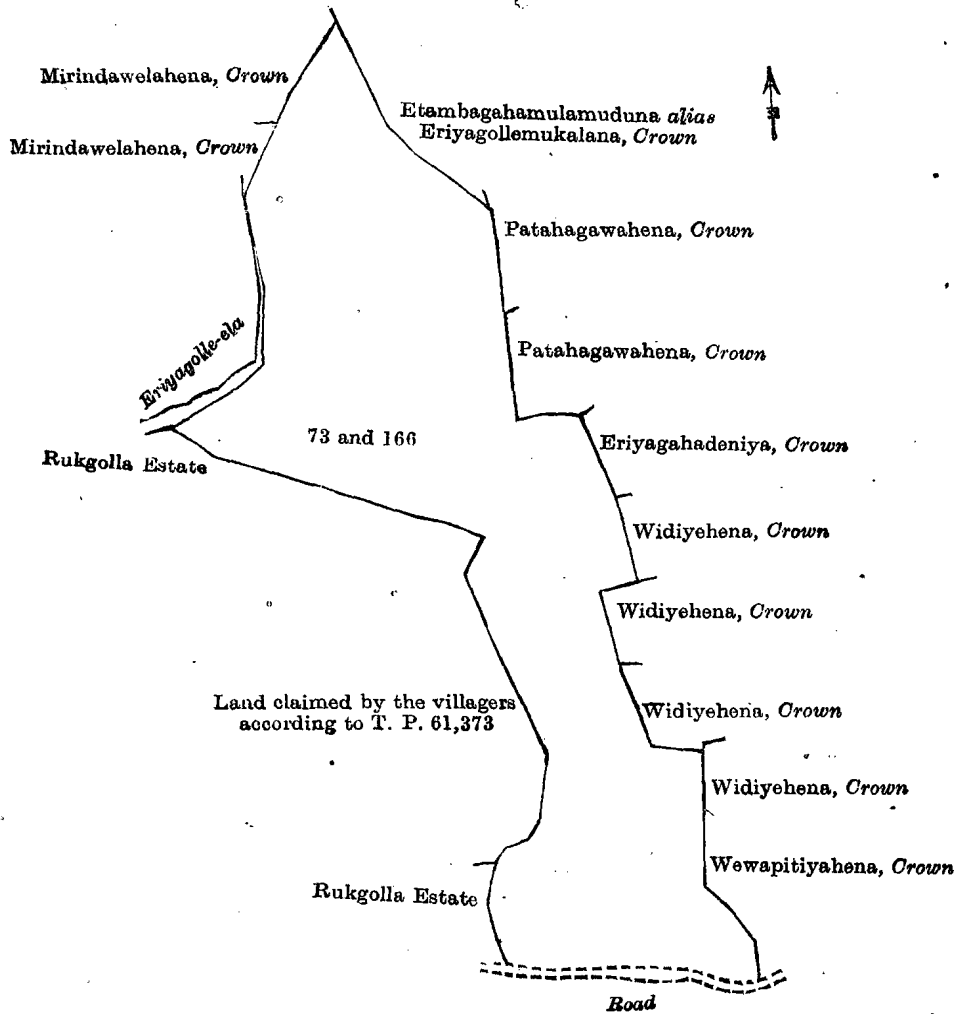
Scale of 4 Chains to an Inch.

G. K. THORNHILL,
for Surveyor-General.

X.—Preliminary plan 1,523.

Lot.	Name of Land.	Extent, A. R. P.
73	Mirindawela <i>alias</i> Eriyagollemukalana (forest)	4 1 15
166	Kadurugahamulamudunamukalana (do.)	3 2 24
		7 3 39

and bounded as follows : on the north by Etambagahamulamuduna *alias* Eriyagollemukalana belonging to Crown ; on the east by Patahagawahena belonging to Crown, Eriyagahadeniya belonging to Crown, Widiyahena belonging to Crown, Wewapitiahena belonging to Crown ; on the south by a road ; on the west by Rukgolle estate claimed by Mudaliyar Weerakoddy of the District Court, Colombo, land claimed by the villagers according to T. P. 61,373, Rukgolle estate claimed by Mudaliyar Weerakoddy of the District Court, Colombo, Eriyagolle-ela (private), Mirindawelahena belonging to Crown.



Surveyor-General's Office,
Colombo, February 18, 1914.

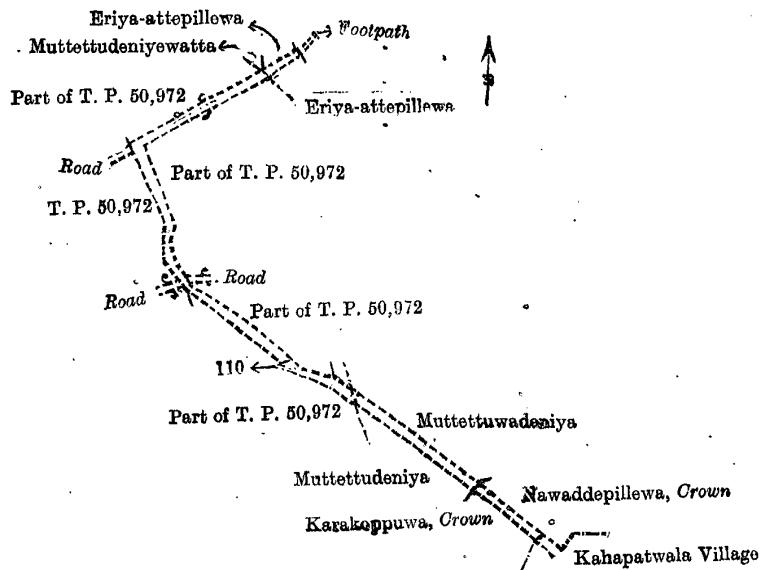
Scale of 4 Chains to an Inch.

G. K. THORNHILL,
for Surveyor-General.

XI.—Preliminary plan 1,523.

Lot.	Name of Land.	Extent, A. R. P.
110	Road	0 1 18

and bounded as follows : on the north by part of T. P. 50,972, Muttettudeniawatta claimed by Mudaliyar Weerakoddy, Eriya-attepillewa claimed by Udumulledurayalage Ukkuwa and another, footpath (private) ; on the east by Eriya-attepillewa claimed by Udumulledurayalage Ukkuwa and another, part of T. P. 50,972, a road, part of T. P. 50,972, Muttettuwadeniya claimed by Mudaliyar Weerakoon, Nawaddepillewa belonging to Crown ; on the south by village limit of Kahapatwala ; on the west by Karakoppuwa belonging to Crown, Muttettudeniya claimed by Mudaliyar Weerakoddy, part of T. P. 50,972, a road, T. P. 50,972.



Surveyor-General's Office,
Colombo, February 18, 1914.

Scale of 4 Chains to an Inch.

G. K. THORNHILL,
for Surveyor-General.

XII.—Preliminary plan 1,523.

Lot.	Name of Land.	Extent, A. R. P.
150	Road	0 2 22

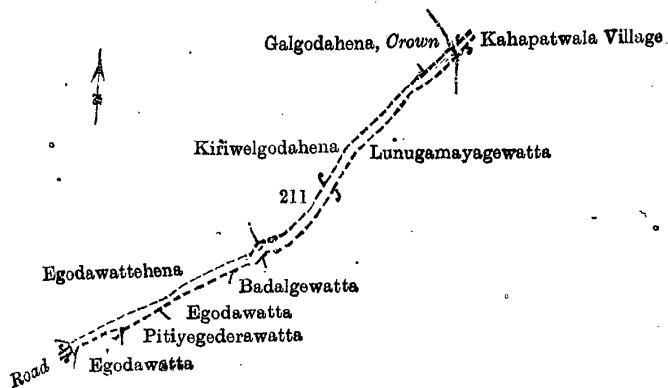
and bounded as follows: on the north by part of T. P. 61,373, Rukgolle estate claimed by Mudaliyar Weerakoddy of the District Court, Colombo, Kadurugahamulamudunemukalana to be declared the property of the Crown under the Waste Lands Ordinances, Wewapitihena belonging to Crown, Meegahapitiyewatta claimed by Nuwarapaksedureya, Ukkuwa, and others, Dehigasanga, &c., claimed by Pallemulledurayalage Abadda and others, a footpath, Dehigasanga, &c., claimed by Pallemulledurayalage Abadda; on the east by a footpath (private), Pitiyewatta claimed by Rajapaksedurayalage Ukkuwa, Halgahadeniyawatta claimed by Nuwarapaksedurayalage Ukkuwa and another, Meegahapitiyewatta claimed by ditto, a footpath; on the south by Meegahapitiyewatta claimed by Nuwarapaksedurayalage Ukkuwa and another, Bogahamulahena claimed by Crown, Ladbrook estate claimed by Dr. H. M. Fernando, Lyndhurst, Colombo, part of T. P. 61,373, Eriyagolle-ela; on the west by Eriyagolle-ela.

[For Diagram see page 1025.]

XIII.—Preliminary plan 1,523.

Lot.	Name of Land.	Extent, A. R. P.
211	Road	0 1 14

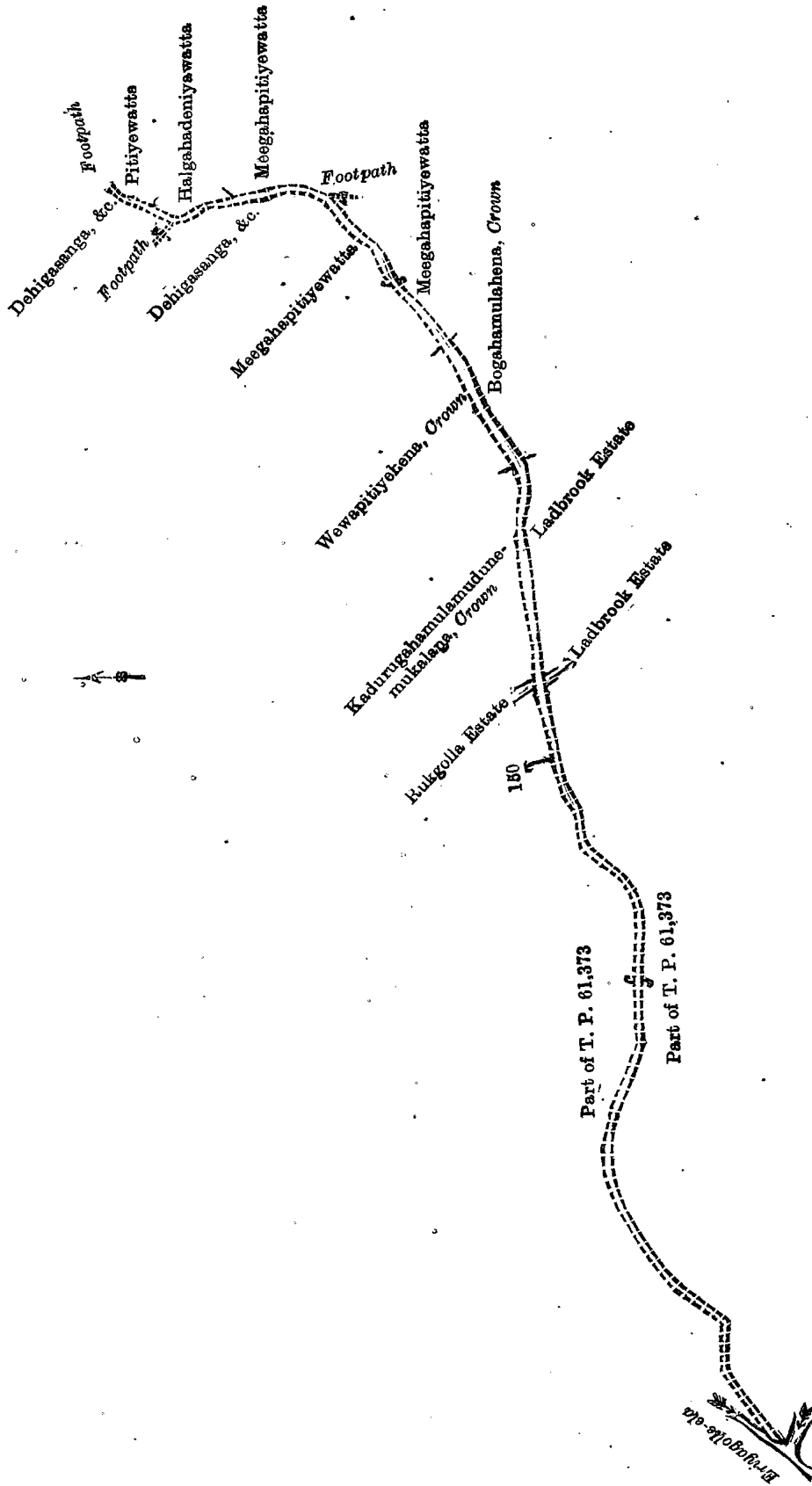
and bounded as follows: on the north by Galgodahena claimed by Crown, the village limit of Kahapatwala; on the east by village limit of Kahapatwala, Lunugamayagewatta claimed by Lunugama Vidanelage Netthamy; on the south by Badalgewatta claimed by Lunugama Vidanelage Netha Naide and others, Egodawatta claimed by Lunugama Vidanelage Netthamy, Pitiyegederawatta claimed by ditto, Egodawatta claimed by ditto; on the west by Egodawattihena claimed by Hangedigedara Kiri Naide and another, Kiriwelgodahena claimed by Medagedera Vidanelage Appu Naide and others.



Surveyor-General's Office,
Colombo, February 18, 1914.

Scale of 4 Chains to an Inch.

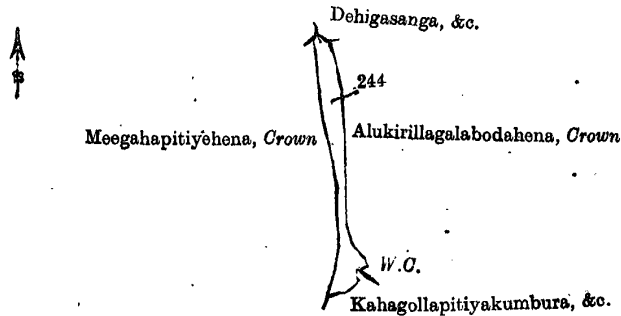
G. K. THORNHILL,
for Surveyor-General.



XIV.—Preliminary plan 1,523.

Lot.	Name of Land.	Extent, A. R. P.
244	Alukirille-ela	0 0 33

and bounded as follows : on the north by Dehigasanga, &c., claimed by Pallemuledurayalage Abadda and others ; on the east by Alukirillagalabodahena claimed by Crown ; on the south by a water-course, Kahagallapitiyakumbura, &c., claimed by Dr. H. M. Fernando and others ; on the west by Meegahapitiyehena claimed by Crown.



Scale of 4 Chains to an Inch.

Surveyor-General's Office,
Colombo, February 13, 1914.

G. K. THORNHILL,
for Surveyor-General.

XV.—Preliminary plan 1,523.

Lot.	Name of Land.	Extent, A. R. P.
257	Gansabhawa road	1 2 33

and bounded as follows : on the north by T. P. 297,999, Ladbrook estate claimed by Dr. H. M. Fernando, Galindahena claimed by the Crown, Ambagahamulahena claimed by the Crown, Medikelewatta claimed by the Crown, Medikelewatta *alias* Hawralagewatta claimed by the Crown, Alandugahamulawatta claimed by the Crown ; on the east by the village limit of Kahapatwala, Alandugahamulawatta claimed by Crown, Medikelewatta claimed by the Crown, Gallindawatta claimed by Crown, Ladbrook estate claimed by Dr. H. M. Fernando, the village limit of Kahapatwala ; on the south by Ladbrook estate claimed by Dr. H. M. Fernando, the village limit of Kahapatwala, Kahalanda sold by Crown, T. P. 297,999, Ladbrook estate claimed by Dr. H. M. Fernando (T. P. 297,999), Kumburepillewa sold by the Crown, Nottingham estate sold by Crown, Pimburalla-ela ; on the west by Nottingham estate sold by the Crown.

[For Diagram see page 1027.]

XVI.—Preliminary plan 1,523.

Lot.	Name of Land.	Extent, A. R. P.
273	Paranchiakapapu-ela	1 2 9

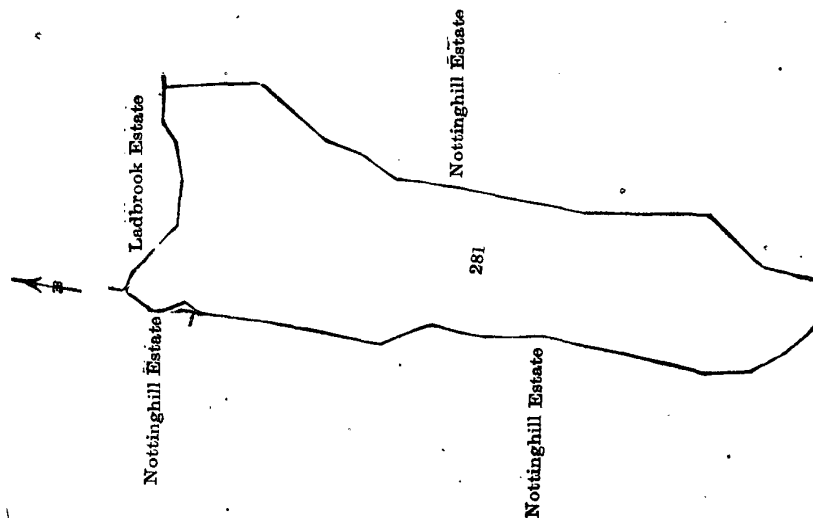
and bounded as follows : on the north and east by Ladbrook estate claimed by Dr. H. M. Fernando, Lyndhurst, Colombo (T. P. 297,999) ; on the south by Ladbrook estate claimed by Dr. H. M. Fernando, Lyndhurst, Colombo (T. P. 297,999), Nottingham estate claimed by the Crown ; on the west by the village limit of Katugampolagedera, Moragahalandekele claimed by Mudaliyar Weerakoddy of the District Court, Colombo.

[For Diagram see page 1028.]

XVII.—Preliminary plan 1,523.

Lot.	Name of Land.	Extent, A. R. P.
281	Gallindawattemudunemukalana	5 2 22

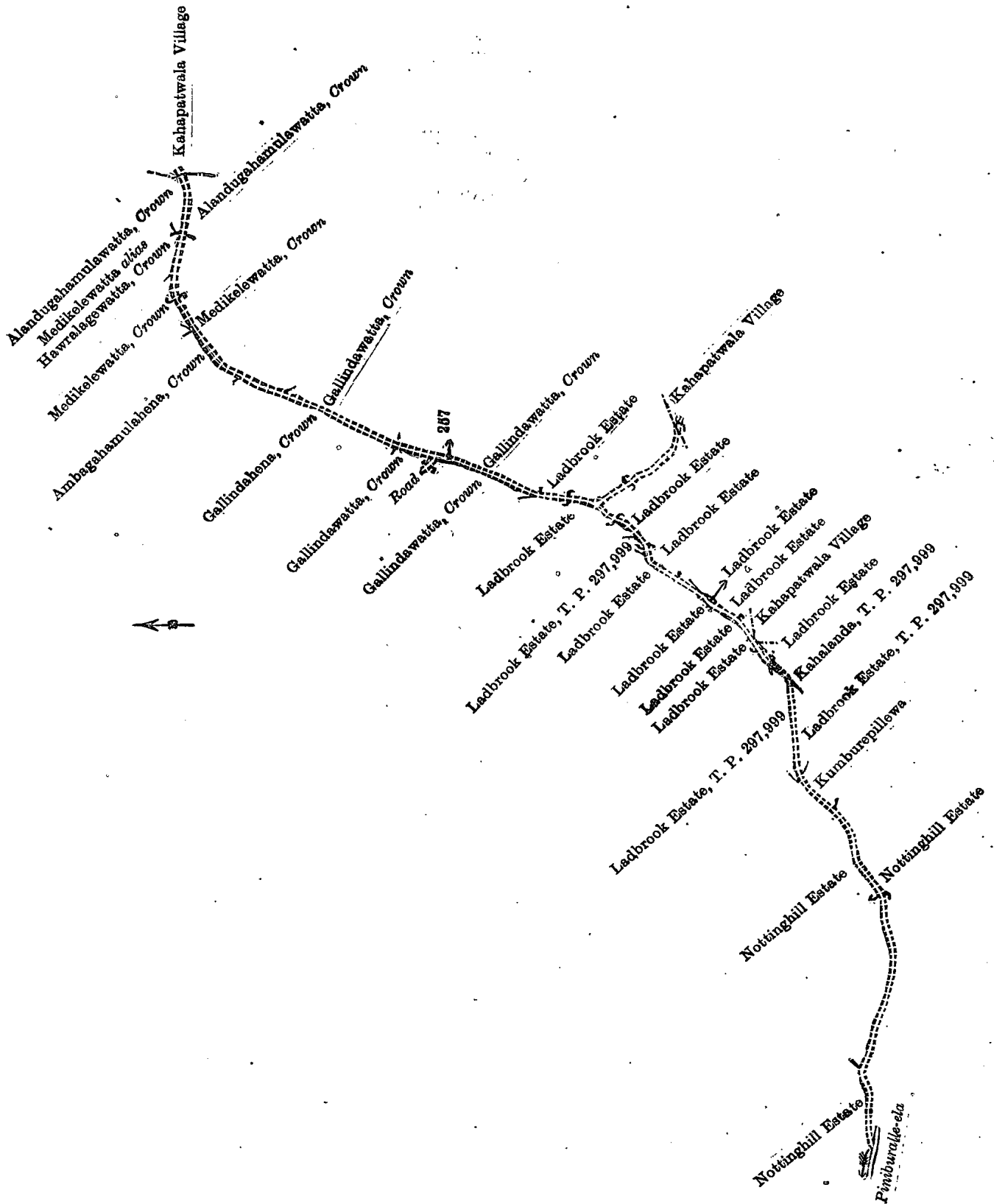
and bounded as follows : on the north by Ladbrook estate claimed by Dr. H. M. Fernando, Lyndhurst, Colombo ; on the east, south, and west by Nottingham estate sold by Crown.



Scale of 4 Chains to an Inch.

Surveyor-General's Office,
Colombo, February 13, 1914.

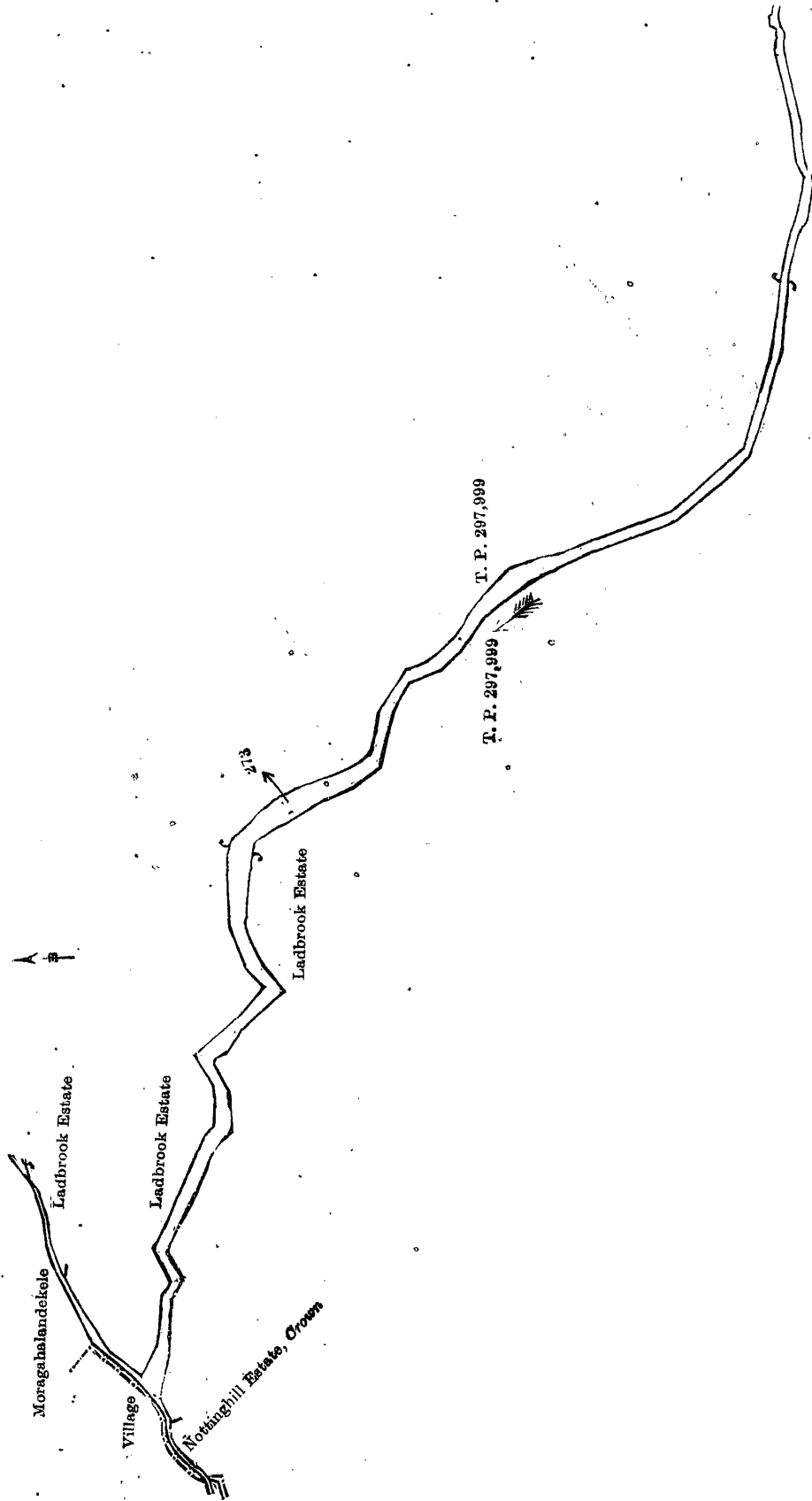
G. K. THORNHILL,
for Surveyor-General.



Surveyor-General's Office,
Colombo, February 18, 1914.

Scale of 8 Chains to an Inch.

G. K. THORNHILL,
for Surveyor-General.



Surveyor-General's Office,
Colombo, February 18, 1914.

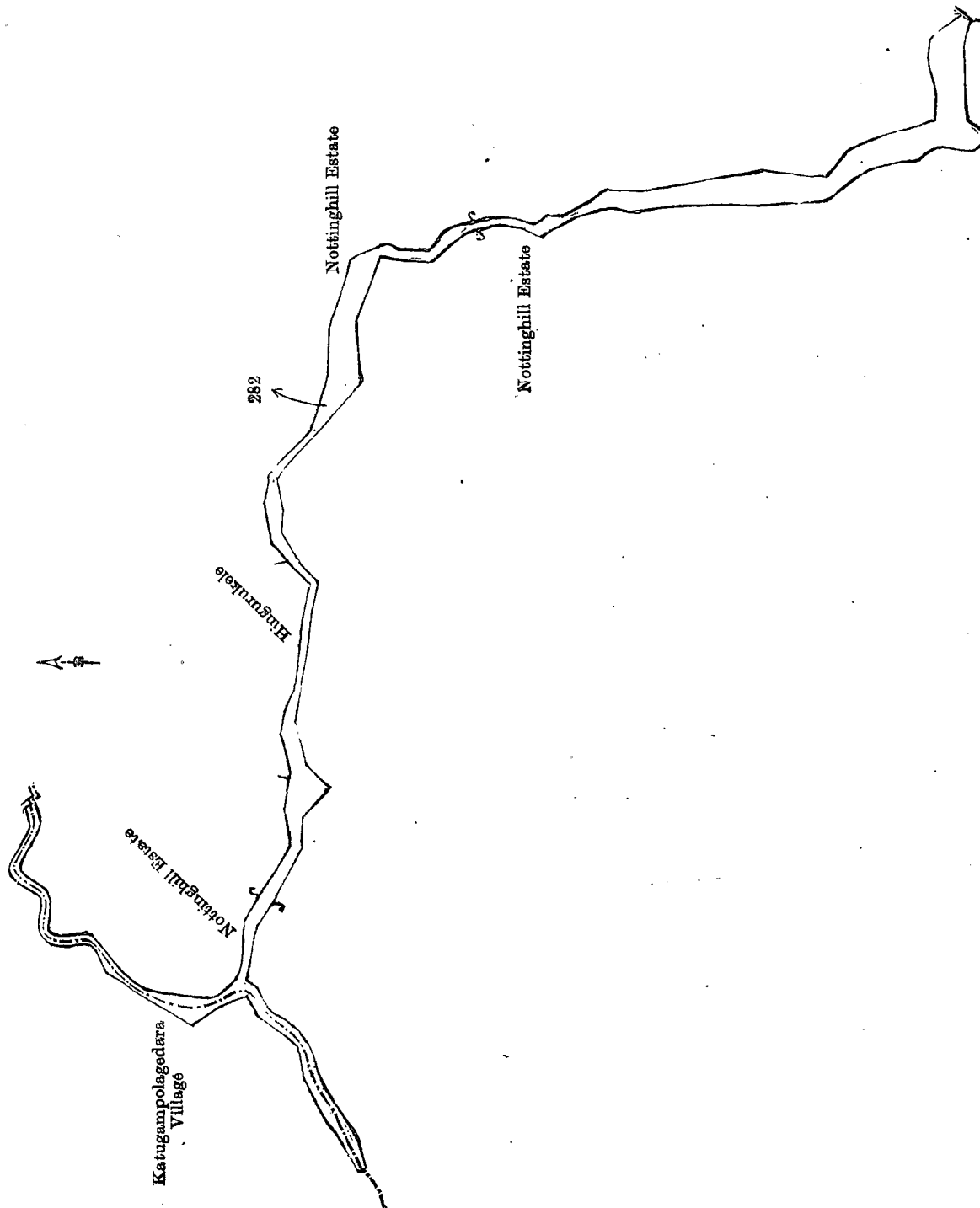
Scale of 4 Chains to an Inch.

G. K. THORNHILL,
for Surveyor-General.

XVIII.—Preliminary plan 1,523.

Lot.	Name of Land.	Extent, A. R. P.
282	Digamula-ela (stream)	1 3 32

and bounded as follows : on the north by Nottinghill estate sold by the Crown, Hingurekele claimed by Dr. H. M. Fernando ; east and south by Nottinghill estate sold by the Crown ; on the west by the village limit of Katugampolagedera.



Scale of 4 Chains to an Inch.

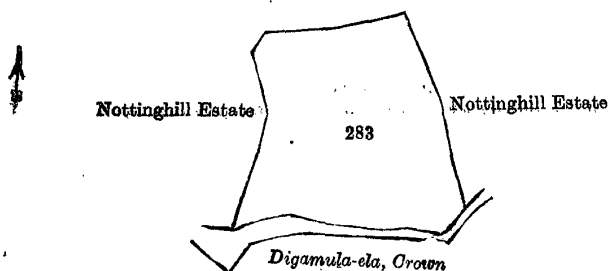
Surveyor-General's Office,
Colombo, February 18, 1914.

G. K. THORNHILL,
for Surveyor-General.

XIX.—Preliminary plan 1,523.

Lot.	Name of Land.	Extent, A. R. P.
283	Hingurekele (jungle)	2 0 9

and bounded as follows : on the north and east by Nottinghill estate sold by the Crown ; on the south by Digamula-ela declared to be the property of the Crown under the Waste Lands Ordinances ; on the west by Nottinghill estate sold by the Crown.



Scale of 4 Chains to an Inch.

Surveyor-General's Office,
Colombo, February 18, 1914.

G. K. THORNHILL,
for Surveyor-General.

XX.—Preliminary plan 1,523.

Lot.	Name of Land.	Extent, A. R. P.
280½	Stream	0 1 2
293	Part of Piniburalla-ela	1 1 8
		1 2 10

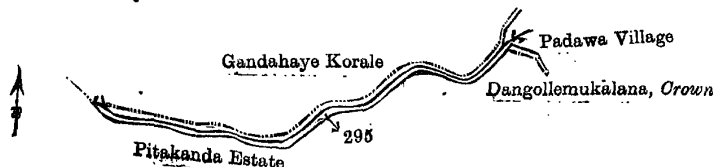
and bounded as follows : on the north by Karawekumburepillewa claimed by the Crown, Nottinghill estate claimed by Crown, a channel, Bandaragomuwekumbura claimed by Liyanagedera Ukku Banda and others, Bandaragomuwehena claimed by ditto, Nottinghill estate claimed by the Crown, Gansabhawa road to be declared the property of the Crown under the Waste Lands Ordinances, Nottinghill estate claimed by the Crown, Kumburepillewa sold by the Crown, Ladbroke estate claimed by Dr. H. M. Fernando (T. P. 297,999), Kahalanda sold by the Crown (T. P. 297,999) ; on the east by the village limit of Kahapatwala ; on the south by the village limit of Iriminna, the village limit of Kalugamuwa (Piniburalle-ela) ; on the west by the village limit of Watareka (Piniburalle-ela).

[For Diagram see page 1031.]

XXI.—Preliminary plan 1,523.

Lot.	Name of Land.	Extent, A. R. P.
295	Stream	0 0 15

and bounded as follows : on the north by the boundary of Gandahaye korale ; on the east by the village limit of Padawa ; on the south by Dangollemukalana to be declared the property of the Crown under the Waste Lands Ordinances, Pitakanda estate sold by the Crown ; on the west by the boundary of Gandahaye korale.



Scale of 4 Chains to an Inch.

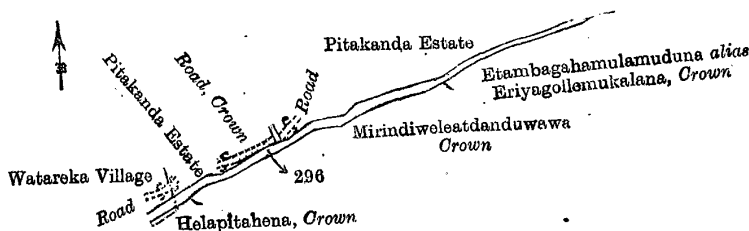
Surveyor-General's Office,
Colombo, February 18, 1914.

G. K. THORNHILL,
for Surveyor-General.

XXII.—Preliminary plan 1,523.

Lot.	Name of Land.	Extent, A. R. P.
296	Part of Etgala-ela	0 1 11

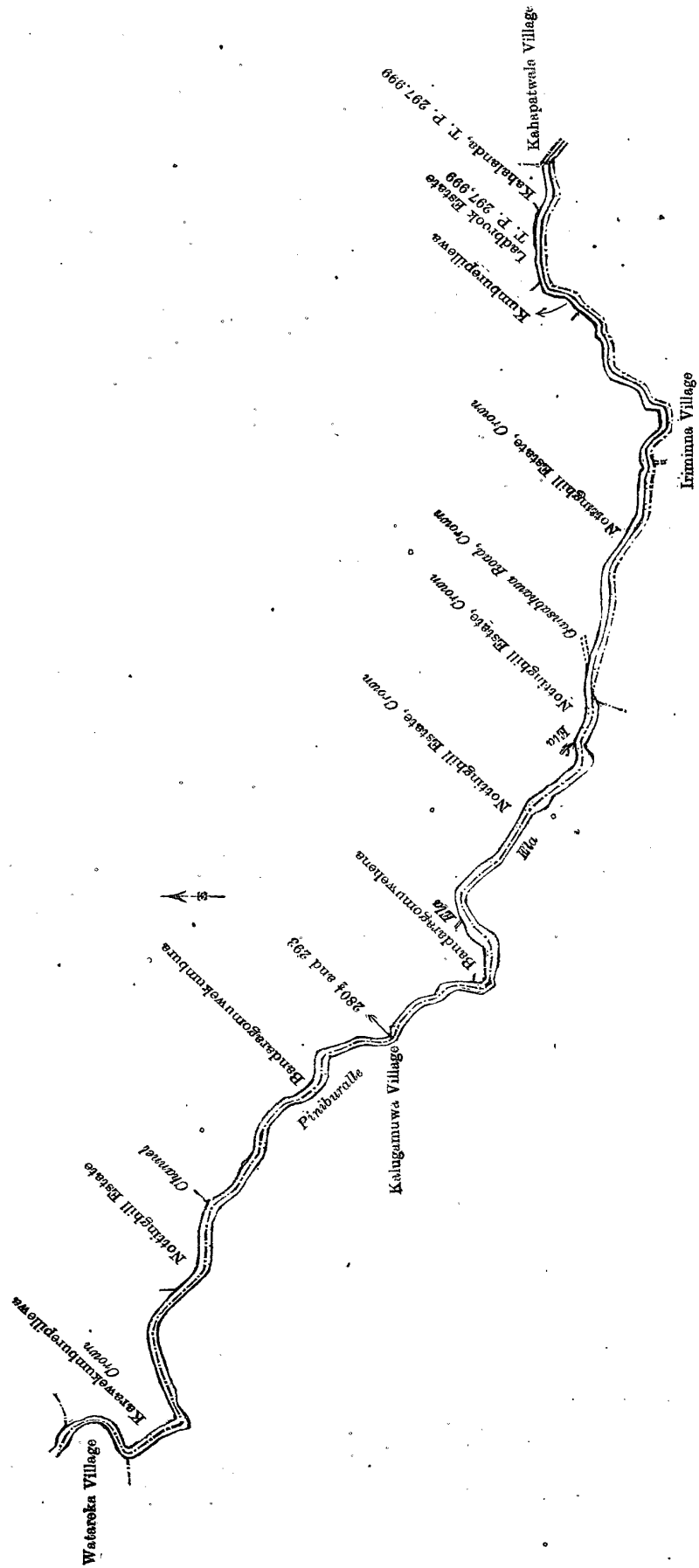
and bounded as follows : on the north and east by Pitakanda estate claimed by North-Western Rubber Company, a road to be declared the property of the Crown under the Waste Lands Ordinances, Pitakanda estate claimed by North-Western Rubber Company ; on the south by Etambaghamulamuduna *alias* Eriyagollemukalana belonging to the Crown, Mirindiweatdanduwwa to be declared the property of the Crown under the Waste Lands Ordinances, Helapitahena to be declared the property of the Crown under the Waste Lands Ordinances ; on the west by the village limit of Watareka.



Scale of 4 Chains to an Inch.

Surveyor-General's Office,
Colombo, February 18, 1914.

G. K. THORNHILL,
for Surveyor-General.



Surveyor-General's Office,
Colombo, February 18, 1914.

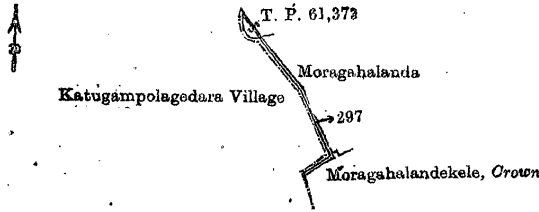
Scale of 8 Chains to an Inch.

G. K. THORNHILL,
for Surveyor-General.
D 6

XXIII.—Preliminary plan 1,523.

Lot.	Name of Land.	Extent, A. R. P.
297	Stream	0 0 4

and bounded as follows : on the north by T. P. 61,373 ; on the east by Moragahalanda claimed by Mudaliyar Weerakoddy ; on the south by Moragahalandekele claimed by the Crown ; on the west by the village limit of Katugampolagedera.



Surveyor-General's Office,
Colombo, February 18, 1914.

Scale of 4 Chains to an Inch.

Kurunegala S. O. 110—1914.

G. K. THORNHILL,
for Surveyor-General.

FINAL ORDERS.

Galle S. O. No. 297.

Order under Section 4, Sub-section (1), of "The Waste Lands Ordinances of 1897, 1899, 1900, and 1903," admitting Land to be Private Property.

In the matter of the land commonly called or known as Rusiyagahahena, situate in the village of Mawitigama, in the Hinidum pattu of the Galle District, in the Southern Province, and of "The Waste Lands Ordinances of 1897, 1899, 1900, and 1903."

WHEREAS in pursuance of section 1 of the said Ordinances it was duly notified on July 30, 1909, that if no claim to the land commonly called or known as Rusiyagahahena, situate in the village of Mawitigama, in the Hinidum pattu of the Galle District, in the Southern Province, containing in extent 15 acres and 32 perches, and shown as lot 76K in block survey preliminary plan 470, and in the annexed diagram, was made to John George Fraser, Special Officer appointed under section 28 of the said Ordinances, within the period of three months from the date specified in such notice, such land would be declared the property of Crown, and dealt with on account of the Crown (*vide* Notice No. 3,180):

And whereas Hendrick Liyana Wickramasinha made claim thereto, and John George Fraser and Harry Chambers Toller, Special Officers appointed under section 28 of the said Ordinances, made due inquiry into such claim, I, the aforesaid Harry Chambers Toller, Special Officer, with the consent of His Excellency the Governor, do hereby admit the claim of the said claimant to the said land, as more fully described herein below, under section 4, sub-section (1), of the said Ordinances.

Description of the Land referred to.

The land commonly called or known as Rusiyagahahena, situate in the village of Mawitigama, in the Hinidum pattu of the Galle District, in the Southern Province, containing in extent 15 acres and 32 perches, and shown as lot 76K

Koswatta Village



Surveyor-General's Office,
Colombo, January 30, 1914.

Scale of 8 Chains to an Inch.

G. K. THORNHILL,
for Surveyor-General.

February 27, 1914.

H. C. TOLLER
Special Officer.

for Surveyor-General.

Galle S. O No. 298.

Order under Section 4, Sub-section (1), of "The Waste Lands Ordinances of 1897, 1899, 1900, and 1903," admitting Lands to be Private Property.

In the matter of the lands commonly called or known as Pannilehena, Neapottehena, &c., situate in the village of Mawitigama, in the Hinidum pattu of the Galle District, in the Southern Province, and of "The Waste Lands Ordinances of 1897, 1899, 1900, and 1903."

WHEREAS in pursuance of section 1 of the said Ordinances it was duly notified on July 30, 1909, that if no claim to the lands commonly called or known as Pannilehena, Neapottehena, &c., situate in the village of Mawitigama, in the Hinidum pattu of the Galle District, in the Southern Province, containing in extent 123 acres 1 rood and 12 perches, and shown as lots 76H, 76I, 76J in block survey preliminary plan 470 and in the annexed diagrams, was made to John George Fraser, Special Officer appointed under section 28 of the said Ordinances, within the period of three months from the date specified in such notice, such land would be declared the property of Crown, and dealt with on account of the Crown (*vide* Notice No. 3,180):

And whereas (1) Madugeta Liyanage Menikawita Don Samel de Silva Wijewickrama, (2) Neluwa Liyanage Menikawita Don Endoris de Silva, (3) Neluwa Liyanage Don Hendrick de Silva, (4) Danawalagamage Uporis, (5) Koswatte Idanhamy, (6) Mawitigamage Odanis, (7) Baraniwala Liyanage Anadahamy, (8) Kukula Liyanage Dingi Appu, (9) Don Joronis Liyana Wickramasinghe, (10) Herat Mudiyanseleage Punchi Banda (*minor*), (11) Godage Sinno, (12) Karawitige Layineris, (13) Don Arnolis Edirisinghe, (14) Kankanangamage Babappu, (15) Dilipottige Karmanis, (16) Kariyawasan Godage Arnolis de Silva, (17) Bamunisin Liyana Koswattage Isan, (18) Bamunusin Liyana Arnolis, (19) Mawitagamage Carolis Appu, (20) Bamunusin Liyana Siman, (21) Pahala Medagamagamage Nicholas, (22) Koswattege Davith, (23) ditto Odanis, (24) Delwakada Liyanage Nendis de Silva, (25) Neluwa Liyanage Janis, (26) Delwakada Liyanage Janis, (27) Dasin Wickramasinghe Edonis, (28) Koswattege Emanis, (29) Delipottege Isan, (30) ditto Uporis, (31) ditto Adonis, as guardian of Delipottege Mendias, (32) Neluwa Liyanage Babichan, (33) Mawitigamage Matheshamy, (34) ditto Endoris, (35) Liyana Wickrama Indo, (36) Don Nikulas de Silva Jayatilaka, (37) Don Charles Jayatilaka, (38) Don Andris Abeygunawardana, (39) Don Pediris Edirisinghe, (40) Mawitigamage Awneris, (41) Neluwa Kariyakaranage Pransina, (42) Neluwa Kariyakaranage Adris made claim thereto, and whereas Wickramasinghe Noni was appointed guardian over the minor, 10th claimant Herat Mudiyanseleage Punchi Banda, and John George Fraser and Harry Chambers Toller, Special Officers appointed under section 28 of the said Ordinances, made due inquiry into such claim, I, the aforesaid Harry Chambers Toller, Special Officer, with the consent of His Excellency the Governor, do hereby admit the claim of the said claimants to the said lands, as more fully described herein below, under section 4, sub-section (1), of the said Ordinances.

Description of the Lands referred to.

The following lots situated in the village of Mawitigama, in the Hinidum pattu of the Galle District, in the Southern Province, as described in the annexed diagrams:—

I.—Preliminary plan 470.

Lot.	Name of Land.	Extent, A. R. P.
76H	Pannilehena, Neapottehena	121 3 15


and bounded as follows: on the north by Galabodakandemukalana to be declared the property of the Crown under the Waste Lands Ordinances, Millawinnehena to be declared the property of the Crown under the Waste Lands Ordinances; on the east by Delankawa-ela, Poleladekandekumbura to be declared the property of the Crown under the Waste Lands Ordinances, Poleladekandekumbura claimed by Liyana Wickrama Hendrick; on the south by Pitawiladeniya to be declared the property of the Crown under the Waste Lands Ordinances, Pitawila claimed by Don Pedris Edirisinghe and others, Puwakgaha-ela, Panillahene-ela; on the west by Bokatugahadeniya claimed by Koswattage Idanhamy, Bokatugahadeniya claimed by Koswattege Idanhamy and others, Bokatugahadeniya claimed by Don E. Pedris and others, Bokatugahadeniya claimed by Koswattege Idanhamy and others, Pannillahenewatta claimed by Mawitagamage Matheshamy and others, Pannillahenekumbura claimed by Mawitagamage Matheshamy, Pannillahenewatta claimed by Mawitagamage Matheshamy and others, Pannillahenekumbura claimed by Mawitagamage Matheshamy, Neapottehena-ela, Neapottehenedeniya claimed by Mawitagamage Agoris and others, Dungalanahena, &c., to be declared the property of the Crown under the Waste Lands Ordinances.

[For Diagram see page 1034.]

II.—Preliminary plan 470.

Lot.	Name of Land.	Extent, A. R. P.
76I	Pannilehena	0 1 2

and bounded as follows: on the north by Pannillahenewatta claimed by Mawitagamage Matheshamy and others; on the east by Bokatugahadeniya claimed by Koswattege Idanhamy and others; on the south and west by Pannillahene-ela.



Surveyor-General's Office,
Colombo, January 30, 1914.

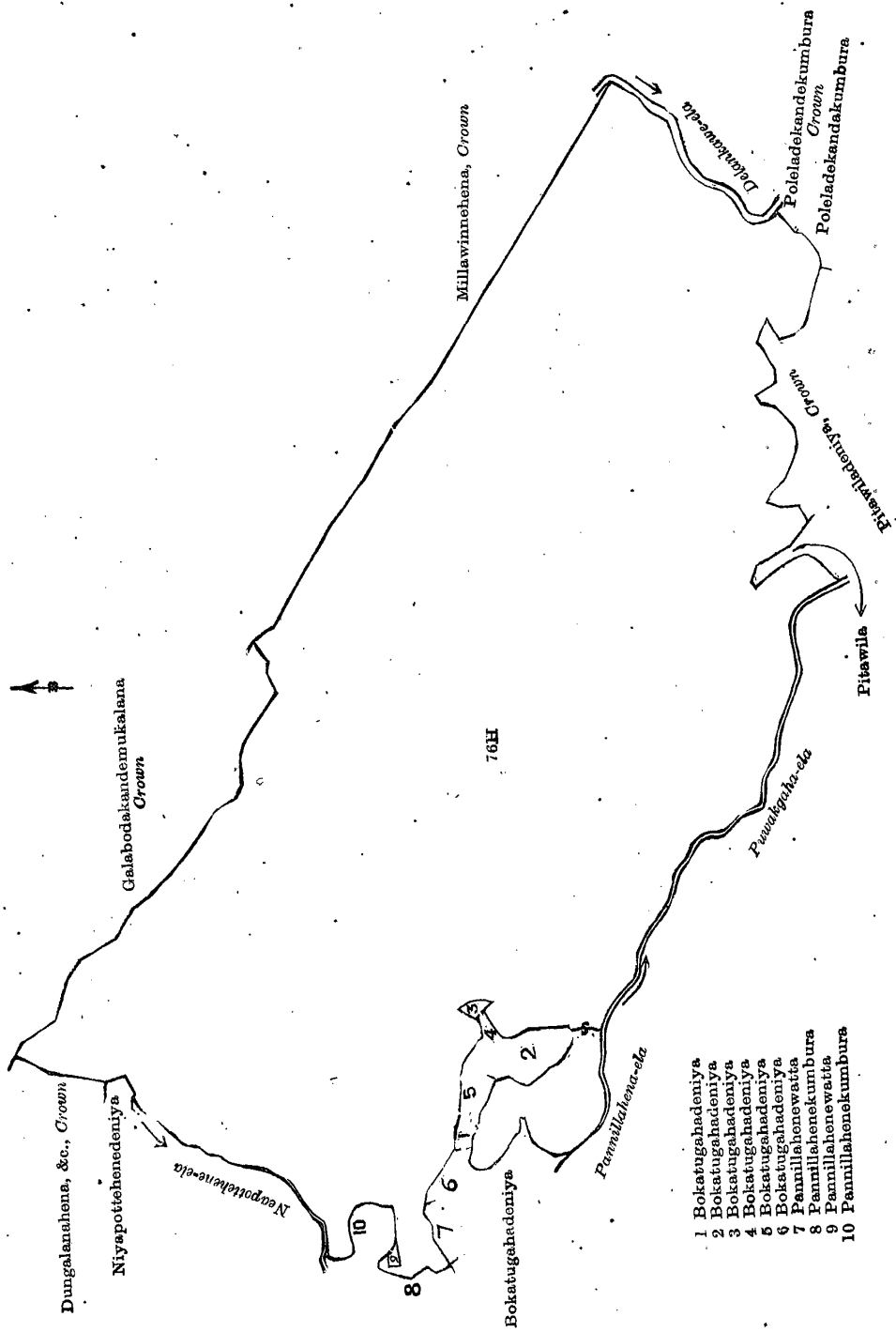
Scale of 8 Chains to an Inch.

G. K. THORNHILL,
for Surveyor-General.

III.—Preliminary plan 470.

Lot.	Name of Land.	Extent, A. R. P.
76J	Pannilehena	1 0 35

D 7




- 1 Bokotugahadeniya
- 2 Bokotugahadeniya
- 3 Bokotugahadeniya
- 4 Bokotugahadeniya
- 5 Bokotugahadeniya
- 6 Bokotugahadeniya
- 7 Pannillahenewatta
- 8 Pannillahenekumbura
- 9 Pannillahenekumbura
- 10 Pannillahenekumbura

Surveyor-General's Office,
Colombo, January 30, 1914.

Scale of 8 Chains to an Inch.

G. K. THORNHILL,
for Surveyor-General.

and bounded as follows: on the north by Pannillahenekumbura claimed by Mawitigamage Matheshamy, Pannillehenewatta claimed by ditto and others; on the east by Pannillahenewatta claimed by Mawitigamage Matheshamy and others; on the south by Pannillahene-ela, Pannillakumbura-alutkella claimed by Mawitigamage Mathes and others; on the west by Panillahenewatta claimed by Mawitigamage Girigoris.



Surveyor-General's Office,
Colombo, February 27, 1914.

Scale of 8 Chains to an Inch.

G. K. THORNHILL,
for Surveyor-General.

February 27, 1914.

H. C. TOLLER,
Special Officer.

Galle S. O. No. 299.

Order under Section 4, Sub-section (1), of "The Waste Lands Ordinances of 1897, 1899, 1900, and 1903," admitting Land to be Private Property.

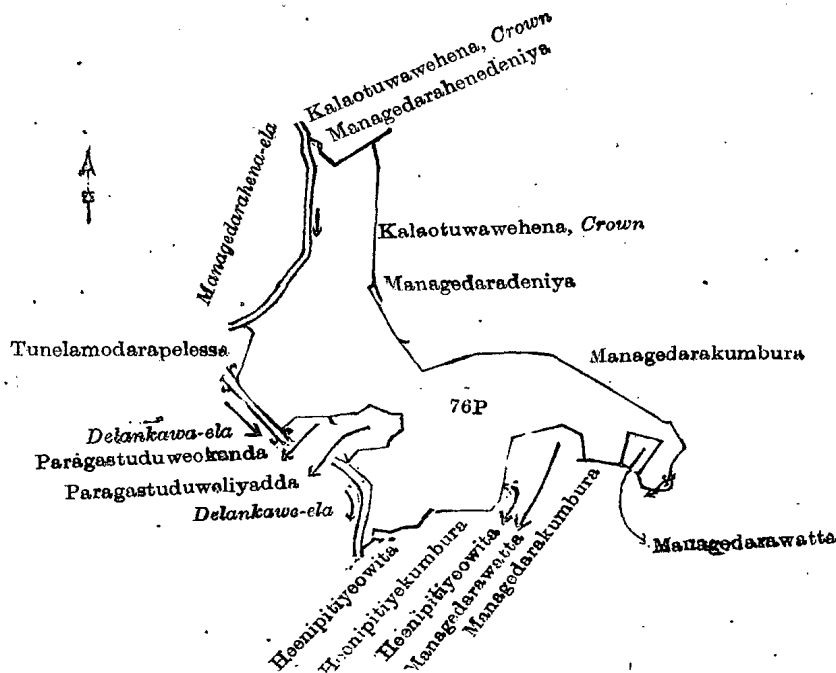
In the matter of the land commonly called or known as Managedarahena; situate in the village of Mawitigama, in the Hinidum pattu of the Galle District, in the Southern Province, and of "The Waste Lands Ordinances of 1897, 1899, 1900, and 1903."

WHEREAS in pursuance of section 1 of the said Ordinances it was duly notified on July 30, 1909, that if no claim to the land commonly called or known as Managedarahena, situate in the village of Mawitigama, in the Hinidum pattu of the Galle District, in the Southern Province, containing in extent 10 acres and 33 perches, and shown as lot 76P in block survey preliminary plan 470 and in the annexed diagram, was made to John George Fraser, Special Officer appointed under section 28 of the said Ordinances, within the period of three months from the date specified in such notice, such land would be declared the property of Crown, and dealt with on account of the Crown (*vide* Notice No. 3,180):

And whereas (1) Godage Sinno, (2) Dilipotage Karamanis, (3) Bamunusin Liyana Koswattage Isan, (4) ditto Arnolis, (5) Kapuge Simaris (minor), (6) Dilipotage Isan, (7) ditto Uparis, (8) ditto Adonis, as guardian of Dilipotage Mendias, (9) Dilipotage Siman, (10) Kapuge Arnolis (minor), (11) Dodampe Jayawira Korale Arachchige Justina Hamine, (12) Wijegunasekera Sinnaris made claim thereto, and whereas Kapuge Endris was appointed guardian over minors, 5th claimant Kapuge Simaris and 10th claimant Kapuge Arnolis, and John George Fraser and Harry Chambers Toller, Special Officers appointed under section 28 of the said Ordinances, made due inquiry into such claim, I, the aforesaid Harry Chambers Toller, Special Officer, with the consent of His Excellency the Governor, do hereby admit the claim of the said claimants to the said land, as more fully described herein below, under section 4, sub-section (1), of the said Ordinances.

Description of the Land referred to.

The land commonly called or known as Managedarahena, situated in the village of Mawitigama, in the Hinidum pattu of the Galle District, in the Southern Province, containing in extent 10 acres and 33 perches, and shown as lot 76P in preliminary plan 470 and in the annexed diagram, and bounded as follows: on the north by Kalaotuwawehena to be declared the property of the Crown under the Waste Lands Ordinances, Managedarahenedeniya sold by the Crown; on the east by Kalaotuwawehena to be declared the property of the Crown under the Waste Lands Ordinances, Managedaradeniya claimed by D. Adonis and others, Managederakumbura claimed by Godage Sinno and others; on the south by Managedarawatta claimed by Dilipotage Isan, Managedarakumbura claimed by Godage Sinno and others, Managedarawatta claimed by Dilipotage Isan, Heenipitiyeowita claimed by Leanawickrama Hendrick, Heenipitiyekumbura claimed by Leanawickrama Hendrick and others, Heenipitiyeowita claimed by Leanawickrama Hendrick; on the west Delankawe-ela, Paragastuduweokanda claimed by Dillipotage Adonis and others, Paragastuduweokanda claimed by Karawitige Odanis and others, Delankawe-ela, Tunelamoderapelessa claimed by Mawitagama Girigoris and others, Managedarahena-ela.



Surveyor-General's Office,
Colombo, January 30, 1914.

Scale of 8 Chains to an Inch.

G. K. THORNHILL,
for Surveyor-General.

February 27, 1914.

H. C. TOLLER,
Special Officer.

Hambantota S. O. No. 1,124.

Order under Section 4, Sub-section (1), of "The Waste Lands Ordinances of 1897, 1899, 1900, and 1900."

In the matter of the lands commonly called or known as Galagawawatta, &c., situate in the village of Kinchigune Medagama, in the West Giruwa pattu of the Hambantota District, in the Southern Province, and of "The Waste Lands Ordinances of 1897, 1899, 1900, and 1903."

WHEREAS in pursuance of section 1 of the said Ordinances it was duly declared and notified on September 22, 1911, that if no claim to the lands commonly called or known as Galagawawatta, &c., situate in the village of Kinchigune Medagama, in the West Giruwa pattu of the Hambantota District, in the Southern Province, containing in extent 2 acres 1 rood and 31 perches, and shown as lots 67AY, 67AZ, 67BA, 67K1A, 67L1 in preliminary plan 378, and in the annexed diagram, was made to Charles Valentine Brayne, Special Officer appointed under section 28 of the Ordinances, within the period of three months from the date specified in the said notice, such land would be declared the property of the Crown, and dealt with on account of the Crown (*vide* Notice No. 4,226):

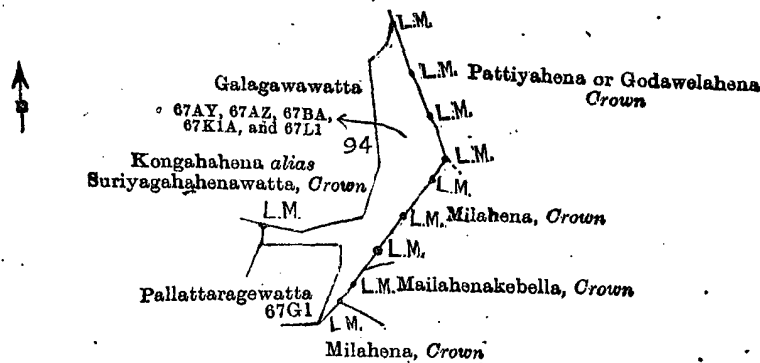
And whereas Samarawickrama Jasin Arachchige Don Davith made claim thereto; and Charles Valentine Brayne, Special Officer appointed under section 28 of the said Ordinances, made due inquiry into such claim, and whereas the said claimant and the aforesaid Charles Valentine Brayne, Special Officer appointed under section 28 of the said Ordinances, with the consent of His Excellency the Governor, came to an agreement in writing dated February 2, 1912, concerning the said lands under section 4, sub-section (1), of the said Ordinances, whereby it was agreed that the said claimant should be declared the purchaser of the said lands upon payment on or before April 3, 1912, of a sum of Thirty-five Rupees (Rs. 35) only, as the purchase amount of the said lands, and whereas the said amount has been duly paid by the said claimant, he is hereby, in pursuance of the agreement afore-mentioned, declared to be the purchaser of the said lands, as more fully described herein below.

Description of the Lands referred to.

The following lots situated in the village of Kinchigune Medagama, in Giruwa Pattu West of the Hambantota District, in the Southern Province, as described in the annexed diagram:—

Lot.	Name of Land.	Preliminary plan 378.	Extent, A. R. P.
67AY ..	Galagawawatta	0 3 20
67AZ ..	Mailahenekebella	0 1 32
67BA ..	Do.	0 0 3
67K1A ..	Do.	0 0 21
67L1 ..	Raigamkorale Kaluappu Padinchiwatta	0 3 35
			2 1 31

and bounded as follows: on the north by Pattiyahena or Godawelahena belonging to the Crown; on the east by Mailahenekebella belonging to the Crown; on the south by Mailahena belonging to the Crown; on the west by Pallattargewatta claimed by Samarawickrama Jayasin Arachchige Don Davith, Kongahahena *alias* Suriyagahahenewatta belonging to the Crown, Galagawawatta claimed by Samarawickrama Jayasin Arachchige Don Davith.



Surveyor-General's Office,
Colombo, September 10, 1913.

Scale of 8 Chains to an Inch.

A. J. WICKWAR,
for Surveyor-General.

April 17, 1914.

W. E. WAIT,
Special Officer.

Kurunegala S. O. No. 782.

Order under Section 4, Sub-section (1), of "The Waste Lands Ordinances of 1897, 1899, 1900, and 1903,"
declaring Lands to be Crown Property.

In the matter of the land commonly called or known as Kongahawewa (tank and bund), situate in the village of Karandapotana in the Kinyama korale of the Katugampola hatpattu of the Kurunegala District, in the North-Western Province, and of "The Waste Lands Ordinances of 1897, 1899, 1900, and 1903."

WHEREAS in pursuance of section 1 of the said Ordinances it was duly notified on September 1, 1911, that if no claim to the land commonly called or known as Kongahawewa (tank and bund), situate in the village of Karandapotana, in the Kinyama korale of the Katugampola hatpattu of the Kurunegala District, in the North-Western Province, containing in extent 3 roods and 19 perches, and shown as lot 3 in preliminary plan 1,411, and in the annexed diagram, was made to Norman Albert Hampton, Special Officer appointed under section 28 of the said Ordinances, within the period of three months from the date specified in such notice, such land would be declared the property of the Crown, and dealt with on account of the Crown (*vide* Notice No. 4,190):

And whereas (1) Baddeliyanage Don Celestinu Muppurala, (2) Kuranage Silvestri Perera, (3) Baddeliyanage Don Rogus, (4) Warnakula Patabendige Victor Perera (a minor) made claim thereto, and whereas the 1st to 3rd claimants, and the 4th claimant Warnakula Patabendige Victor Perera on his attaining majority entered into an agreement in writing dated February 23, 1912, whereby in consideration of their being declared the purchasers of lots 2 and 6 in extent 27 acres 2 roods and 32 perches in block survey preliminary plan 1,411, on payment of Seven hundred and Nineteen Rupees and Twenty-five Cents (Rs. 719.25) only, withdrew their claims to the said lot 3, I, Norman Albert Hampton, Special Officer appointed under section 28 of the said Ordinances, under and by virtue of the powers vested in me in that behalf by section 4 of the said Ordinances, do hereby on April 17, 1914, order and declare under section 4, sub-section (1), of the said Ordinances, that the said land, as more fully described herein below, is the property of the Crown.


Description of the Land referred to.

The following lot situated in the village of Karandapotana, in the Kiniyama korale of the Katugampola hatpattu of the Kurunegala District, in the North-Western Province, as described in the annexed diagram:—

Preliminary plan 1,411.

Lot.	Name of Land.	Extent, A. R. P.
3	Kongahawewa (tank and bund)	0 3 19

and bounded as follows: on the north, east, and south by Karandapotana sold under the Waste Lands Ordinances to Baddeliyanage Don Celestinu Muppurala and others; on the west by Bakmigahakumbura (private), Karandapotanekele sold by the Crown.



Surveyor-General's Office,
Colombo, April 2, 1914.

Scale of 8 Chains to an Inch.

G. K. THORNHILL,
for Acting Surveyor-General

April 17, 1914.

N. A. HAMPTON,
Special Officer.

Uva S. O. No. 1,772.

Order under Section 4, Sub-section (1), of "The Waste Lands Ordinances of 1897, 1899, 1900, and 1903," declaring Lands to be Crown Property.

In the matter of the lands commonly called or known as Welibissepatana, Godewattegederapatana, &c., situate in the village of Kahagolla, in the Mahapalata korale of the Udukinda division, in the Province of Uva, and of "The Waste Lands Ordinances of 1897, 1899, 1900, and 1903."

WHEREAS in pursuance of section 1 of the said Ordinances it was duly notified on August 27, 1909, that if no claim to the lands commonly called or known as Welibissepatana, Godewattegederapatana, &c., situate in the village of Kahagolla, in the Mahapalata korale of the Udukinda division, in the Province of Uva, containing in extent 33 acres 2 roods and 11 perches, and shown as lots 19, 19K, 19M, 19B, 19G, and 19F in preliminary plan 115 and in the annexed diagrams, was made to John Murray Davies, Special Officer appointed under section 28 of the said Ordinances, within the period of three months from the date specified in such notice, such lands would be declared the property of the Crown, and dealt with on account of the Crown (*vide* Notice No. 3,550):

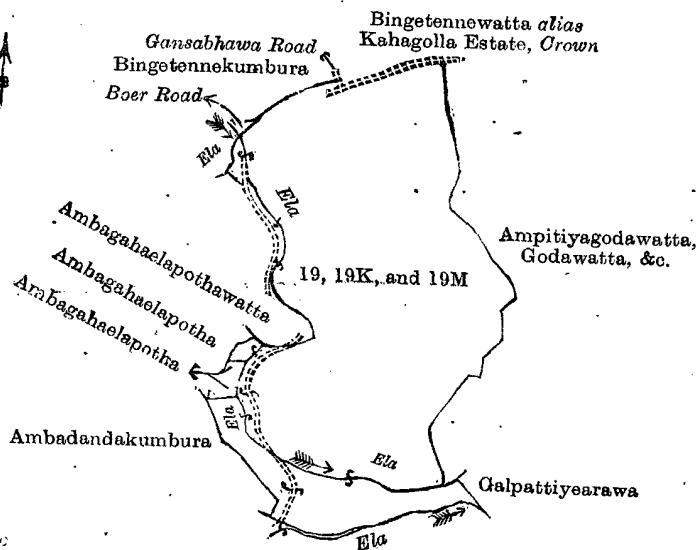
And whereas (1) Medduma Bandara Rambukpota, (2) Cheena Kader Mohideen, made claim thereto, and whereas the said 1st claimant came to an agreement in writing dated July 25, 1910, whereby in consideration of being declared the owner of (a) 15 acres more or less of lot 55, (b) $\frac{3}{4}$ acre more or less of lot 57A15, (c) 5 acres more or less of lot 55, (d) 2 acres 1 rood and 21 perches more or less of lot 57A7, (e) lot 57A8, (f) lot 17, (g) lot 43, (h) lot 30, (i) lot 24, (j) 3 acres 2 roods and 28 perches more or less of lot 23, (k) lot 26, (l) 6 acres more or less of lot 19, now shown as lots 17, 19C, 19D, 43, 57A7, 57A8, 55Z, 55AD, 55AE, 30, 26, 23, 23A, and 24 in block survey preliminary plan 115, and further in consideration of lot 57A14 less whatever area is required to provide a 2-chain reservation for the railway, and lots 20 and 21 in the same block survey preliminary plan being marked as private outside the Waste Lands Ordinances, and whereas the said 2nd claimant, came to an agreement in writing dated March 24, 1910, whereby in consideration of being declared the purchaser of lot 39 part of lot 40 and part of lot 19 about 4 acres more or less in extent, now shown as lots 19I, 19J, 39, 40, and 40A in block survey preliminary plan 115 for a sum of Rs. 32, withdrew their claims to lots 19, 19K, 19M, 19B, 19G, and 19F, I, John Murray Davies, Special Officer appointed under section 28 of the said Ordinances, under and by virtue of the powers vested in me in that behalf by section 4 of the said Ordinances, do hereby on March 4, 1914, order and declare under section 4, sub-section (1), of the said Ordinances, that the said lands, as more fully described herein below, are the property of the Crown.

Description of the Lands referred to.

The following lots situated in the village of Kahagolla, in the Mahapalata korale of the Udukinda division, in the Province of Uva, as described in the annexed diagrams:—

I.—Preliminary plan 115.		
Lot.	Name of Land.	Extent, A. R. P.
19	Welibissepatana, Gederawattepatana, Ambagahaapatana	17 2 18
19K	Godewattegederapatana	0 0 20
19M	Boer road	0 0 30
		17 3 28

and bounded as follows: on the north by the Boer road, Bingetennekumbura claimed by Alutgedera Ukku Banda and others, Bingetennewatta *alias* Kahagolla estate belonging to Crown; on the east by Ampitiyagodawatta, Godawatta, &c., claimed by Rambukpota Ratamahatmaya and others, Galpattiyerawa claimed by Alutwalawegedera Sinno Appu; on the south by an ela; on the west by Ambadandakumbura claimed by Galkandegedera Punchirala and others, Ambagaha-elapotha sold to Cheena Kader Mohideen under the Waste Lands Ordinances, an ela, Ambagaha-elapota sold to Cheena Kader Mohideen under the Waste Lands Ordinances, an ela.



Surveyor-General's Office,
Colombo, December 22, 1913.

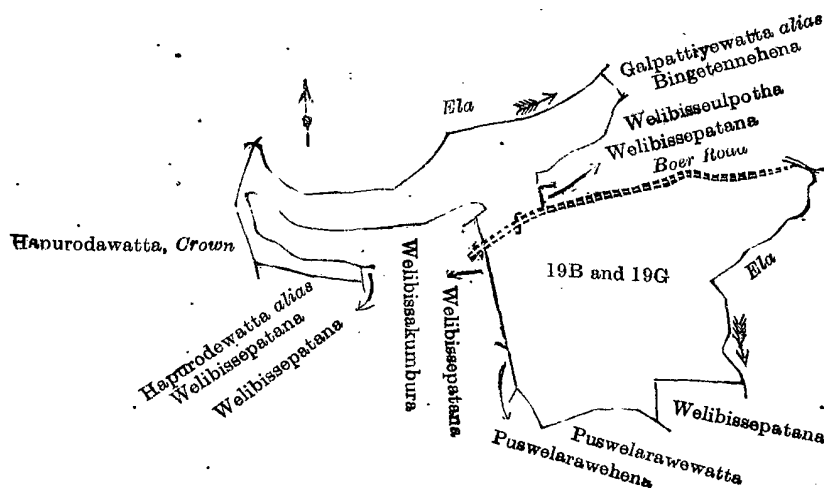
Scale of 8 Chains to an Inch.

A. H. G. DAWSON,
for Surveyor-General.

II.—Preliminary plan 115.

Lot.	Name of Land.	Extent, A. R. P.
19B	Bingetennepatana, Welibissepatana	4 3 23
19G	Welibissepatana	10 1 16
		15 0 39

and bounded as follows : on the north by an ela, Galpattiyawatta *alias* Bingetennehena sold to Alutgedera Panchirala Gamarala under the Waste Lands Ordinances, Welibisseulpotha sold to ditto under the Waste Lands Ordinances, Welibissepatana sold to ditto under the Waste Lands Ordinances, the Boer road ; on the east by an ela ; on the south by Welibissepatana sold to Galkandegedera Panchirala under the Waste Lands Ordinances, Puswelarawewatta claimed by Rambukpota Ratemahatmaya, Puswelarawehena to be declared the property of Medduma Bandara Rambukpota under the Waste Lands Ordinances, Welibissepatana to be declared the property of ditto under the Waste Lands Ordinances, Welibissekumbura claimed by Rambukpota Ratemahatmaya, Welibissepatana to be declared the property of Medduma Bandara Rambukpota under the Waste Lands Ordinances, Hapurodewatta *alias* Welibissepatana claimed by Clovis Silva ; on the west by Hapurodawatta to be declared the property of the Crown under the Waste Lands Ordinances.



Surveyor-General's Office,
Colombo, December 22, 1913.

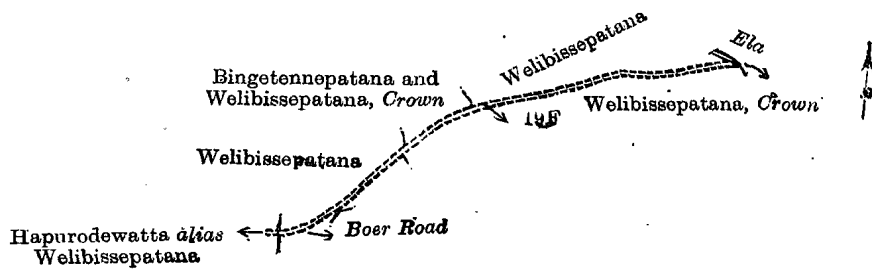
Scale of 8 Chains to an Inch.

A. H. G. DAWSON,
for Surveyor-General.

III.—Preliminary plan 115.

Lot.	Name of Land.	Extent, A. R. P.
19F	Boer road	0 1 24

and bounded as follows : on the north by Welibissepatana to be declared the property of Medduma Bandara Rambukpota under the Waste Lands Ordinances, Bingetennepatana and Welibissepatana to be declared the property of the Crown under the Waste Lands Ordinances, Welibissepatana sold to Alutgedera Panchirala Gamarala under the Waste Lands Ordinances ; on the east by an ela ; on the south by Welibissepatana to be declared the property of the Crown under the Waste Lands Ordinances, a Boer road ; on the west by Hapurodewatta *alias* Welibissepatana claimed by Clovis Silva.



Surveyor-General's Office,
Colombo, December 22, 1913.

Scale of 8 Chains to an Inch.

A. H. G. DAWSON,
for Surveyor-General.

J. M. DAVIES,
Special Officer.

March 4, 1914.

Uva S. O. No. 1,773.

**Order under Section 4, Sub-section (1), of "The Waste Lands Ordinances of 1897, 1899, 1900, and 1903,"
declaring Lands to be Crown Property.**

In the matter of the lands commonly called or known as Keppitiyahena, Kiulelandehenyaya, Talgahahena, &c., situate in the village of Kendawinna, in the Medagam pattu korale of the Wellassa division, in the Province of Uva, and of "The Waste Lands Ordinances of 1897, 1899, 1900, and 1903."

WHEREAS in pursuance of section 1 of the said Ordinances it was duly notified on August 13, 1909, that if no claim to the lands commonly called or known as Keppitiyahena, Kiulelandehenyaya, Talgahahena, &c., situate in the village of Kendawinna, in the Medagam pattu korale of the Wellassa division, in the Province of Uva, containing in extent 2,313 acres 1 rood and 9 perches, and shown as lots 4, 22, 22L, 22K, 22L, 28, 39, 34, 40, 40AE, 40AF, 40AG, 40AG $\frac{1}{2}$, 40AH, 40AI, 40AQ, 40AR, 40AR $\frac{1}{2}$, 40AS, 40AT, 40AV, 40AW, 40AX, 40AY, 40AZ, 40BC, 40BE, 40BG, 40BH, 40BI, 40BK, 40BN, 40K, 74, 78, 85, 90, 92, 36, 40B, 53, 53A, 53B, 54, 56, 59 in preliminary plan 169 and in the annexed diagrams, was made to Walter Ernest Wait, Special Officer appointed under section 28 of the said Ordinances, within the period of three months from the date specified in such notice, such lands would be declared the property of the Crown, and dealt with on account of the Crown (*vide* Notice No. 3,529):

And whereas (1) Welegangoda Helagederawatta Ratnayaka Mudiyansele Mutu Banda made claim to lots 40, 40K, 22K, 22L, and 39; (2) Patabendigedera Tissahamy made claim to lots 40 and 40 BC; (3) Gamagedera Dissanayaka Mudiyansele Ukku Banda Gamarala made claim to lots 34, 36; 40, 40AG, 40AG $\frac{1}{2}$, 40AH, 40AI, 40BI, 40BK, and 78; (4) Pitadeniyagamagedera Dissanayaka Mudiyansele Sudu Menika and (5) Kendawinne Alutgedera Ratnayaka Mudiyansele Mutu Banda made claim to lots 40, 40AG, 40AR, 40AR $\frac{1}{2}$, 40AS, 40AT, 40AV, 40AW, 40AX, and 40AY; (6) Bellanoya Pandamkaragedera Puncha made claim to lot 40; (7) Dahagoniyegedera Banda and (8) Dahagonigedera Tissahamy made claim to lots 40, 40AG, 40AG $\frac{1}{2}$, 40AH, and 40AI; (9) Ahangama Kariyawasangamage Babun Appuhamy made claim to lot 36; (10) Nungamuregedera Ganeti and (11) Nungamuregedera Appuhamy made claim to lots 40, 40AE, 40AF, and 92; (12) Nungamuregedera Appuhamy *alias* Egodawattededera Appuhamy; (13) Nungamuregedera Tissahamy; (14) Egodawatte Panguwegedera Bennehaka, (15) ditto Tissahamy, (16) ditto Siyatu, and (17) ditto Ganeti made claim to lots 40, 40AE, 40AF, 90, and 92; (18) Yatielle Panguwegedera Ganeti; (19) ditto Appuhamy; (20) ditto Tissahamy; (21) Nungamuregedera Hudu Menika; (22) Tennawatte Tissahamy; (23) Kongahapitiyegedera Bannayaka; and (24) Kongahalande Medagedera Tissahamy made claim to lot 40; (25) Gangodagedera Tissahamy; and (26) ditto Banda made claim to lots 22, 22K, and 40; (27) Gangodagedera Siyatu made claim to lots 22, 22K, 40, and 4; (28) Alane Ratnayaka Mudiyansele Patabendigedera Appuhamy made claim to lots 40B, 53, 54, 40, and 40BC; (29) Kendawinne Ratnayaka Mudiyansele Kamatagedera Banda made claim to lots 40AZ, 36, and 22; (30) Patabendigedera Ratnayaka Mudiyansele Siyatu and (31) Patabendigedera Ratnayaka Mudiyansele Tissahamy made claim to lots 74, 36, and 40; (32) Kamatagedera Appuhamy made claim to lots 53A, 53B, 22, 40, 36, and 53; (33) Udagedera Punchirala made claim to lots 36, 22, and 40; (34) Kanahela Herat Mudiyansele Walasella Medagedera Sudu Appu made claim to lots 40 and 85; (35) Patabendigedera Badapissa made claim to lots 53A, 59, 40, 53, and 36; (36) Medagedera Ratnayaka Mudiyansele Punchi Banda made claim to lots 22 and 40; (37) Elawatte Panguwegedera Heen Banda, duly appointed guardian over Elwatte Panguwegedera Gammandi made claim to lots 40 and 36; (38) Welegangodagedera Ratnayaka Mudiyansele Mutu Banda; and (39) Kinnarabowe Rajakaruna Anawalangu Mudiyansele Charles Goonewardena Banda made claim to lots 40, 40BE, 40BG, and 40BH; (40) Kinnarabowepanikkuyawatte Helagedera Tissahamy made claim to lot 22; (41) Eriyagahamade Helagedera Hudi made claim to lot 22L; (42) Eriyagahamade Pahalagedera Suwanda made claim to lots 4 and 22L; (43) Eriyagahamade Alutgedera Binduwa made claim to lot 22; (44) Koswattededera Maddumarala and (45) ditto Ukku Banda made claim to lots 4, 22, 22L, and 22K; (46) Waga-arachehige Bastian Appuhamy made claim to lot 22L and lot 112; and whereas the said 1st claimant came to an agreement in writing dated December 21, 1909, whereby in consideration of being declared the purchaser of 4 acres more or less of lot 22 now shown as lot 22E in block survey preliminary plan 169 for a sum of Rs. 30, and whereas the said 2nd claimant came to an agreement in writing dated December 21, 1909, whereby in consideration of being declared the purchaser of 1 acre more or less of lot 40, now shown as lot 40BA in block survey preliminary plan 169 for a sum of Rs. 7.50; and whereas the said 3rd claimant came to an agreement in writing dated March 16, 1910, whereby in consideration of being declared the purchaser of 1 acre more or less of lot 40, now shown as lots 40BJ and 40BL in block survey preliminary plan 169 for a sum of Rs. 7.50; and whereas the said 4th and 5th claimants came to an agreement in writing dated December 21, 1909, whereby in consideration of being declared the purchasers of 2 acres more or less of lot 40 in block survey preliminary plan 169 for a sum of Rs. 15, agreed to pay the said amount to the Government Agent at Badulla, on or before March 21, 1910, but have failed to make the said payment; and whereas the said 6th claimant came to an agreement in writing dated December 21, 1909, whereby in consideration of being declared the purchaser of 1 $\frac{1}{2}$ acres more or less of lot 40, now shown as lot 40AP in block survey preliminary plan 169 for a sum of Rs. 11.25; and whereas the said 7th claimant came to an agreement in writing dated December 21, 1909, whereby in consideration of being declared the purchaser of 1 acre more or less of lot 40, now shown as lot 40BM in block survey preliminary plan 169 for a sum of Rs. 7.50; and whereas the said 8th claimant came to an agreement in writing dated March 16, 1910, whereby in consideration of being declared the purchaser of $\frac{1}{2}$ an acre more or less of lot 40 in block survey preliminary plan 169 for a sum of Rs. 3.75, agreed to pay the said amount to the Government Agent at Badulla, on or before June 16, 1910, but has failed to make the said payment; and whereas the said 9th, 10th, and 11th claimants withdrew claim; and whereas the said 12th claimant came to an agreement in writing dated December 21, 1909, whereby in consideration of being declared the purchaser of 1 $\frac{1}{2}$ acres more or less of lot 40, now shown as lot 40AU in block survey preliminary plan 169 for a sum of Rs. 11.25; and whereas the said 13th claimant withdrew claim; and whereas the said 14th, 15th, 16th, and 17th claimants came to an agreement in writing, which was signed by the 14th claimant on December 22, 1909, and by the 15th, 16th, and 17th claimants on December 21, 1909, whereby in consideration of being declared the owners of

4 acres more or less of lots 40 and 92, now shown as lots 40BO and 92A in block survey preliminary plan 169; and whereas the said 18th, 19th, and 20th claimants came to an agreement in writing, which was signed by the 19th claimant on December 21, 1909, and by the 18th and 20th claimants on December 22, 1909, whereby in consideration of being declared along with Binnegedera Ganeti the owners of 8 acres more or less of lot 40 now shown as lot 40BQ in block survey preliminary plan 169; and whereas the said 21st and 22nd claimants withdrew claim; and whereas the said 23rd claimant came to an agreement in writing dated December 21, 1909, whereby in consideration of being declared the owner of 1 acre more or less of lot 40, now shown as lot 40BR in block survey preliminary plan 169; and whereas the said 24th claimant came to an agreement in writing dated March 16, 1910, whereby in consideration of Kongahalande Medagedera Mudalihamy being declared the purchaser of 1 acre more or less of lot 40 for a sum of Rs. 7.50 agreed to pay the said amount to the Government Agent at Badulla, on or before June 16, 1910, but has failed to make the said payment; and whereas the said 25th claimant came to an agreement in writing dated March 16, 1910, whereby in consideration of being declared the purchaser of 2 acres more or less of lot 4 in block survey preliminary plan 169 for a sum of Rs. 15 agreed to pay the said amount to the Government Agent at Badulla, on or before June 16, 1910, but has failed to make the said payment; and whereas the said 26th claimant came to an agreement in writing dated March 17, 1910, whereby in consideration of being declared the purchaser of 1 acre more or less of lot 22 in block survey preliminary plan 169 for a sum of Rs. 7.50, agreed to pay the said amount to the Government Agent at Badulla, on or before May 17, 1910, but has failed to make the said payment; and whereas the said 27th claimant came to an agreement in writing dated March 16, 1910, whereby in consideration of being declared the purchaser of lots 7 and 5 in extent 1 rood and 10 perches and 1 acre 2 roods and 30 perches more or less of lot 4, now shown as lot 4A in block survey preliminary plan 169 for a sum of Rs. 15; and whereas the said 28th claimant came to an agreement in writing dated March 16, 1910, whereby in consideration of being declared the purchaser of 3 acres more or less of lot 54 and 2 acres more or less of lot 40, now shown as lots 54A and 40BB in block survey preliminary plan 169 for a sum of Rs. 37.50; and whereas the said 29th claimant came to an agreement in writing dated March 16, 1910, whereby in consideration of being declared the purchaser of $\frac{1}{2}$ acre more or less of lot 36 now shown as lot 36B in block survey preliminary plan 169 for a sum of Rs. 3.75; and whereas the said 30th claimant came to an agreement in writing dated March 16, 1910, whereby in consideration of being declared the purchaser of 1 acre more or less of lot 40 in block survey preliminary plan 169 for a sum of Rs. 7.50, agreed to pay the said amount to the Government Agent at Badulla, on or before May 16, 1910, but has failed to make the said payment; and whereas the said 31st claimant came to an agreement in writing dated March 16, 1910, whereby in consideration of being declared (a) the purchaser of 1 acre more or less of lot 56 now shown as lot 56A in block survey preliminary plan 169 for a sum of Rs. 7.50, (b) the owner of 1 acre more or less of lot 40, now shown as lot 40BD in the same block survey preliminary plan; and whereas the said 32nd claimant came to an agreement in writing dated December 21, 1909, whereby in consideration of being declared the purchaser of 3 acres more or less of lot 54, now shown as lot 54B in block survey preliminary plan 169, for a sum of Rs. 22.50; and whereas the said 33rd claimant came to an agreement in writing dated December 21, 1909, whereby in consideration of being declared the purchaser of $1\frac{1}{2}$ acres more or less of lots 66 and 40, now shown as lots 40BP and 66 in block survey preliminary plan 169 for a sum of Rs. 11.25; and whereas the said 34th claimant withdrew claim; and whereas the said 35th claimant came to an agreement in writing dated December 21, 1909, whereby in consideration of being declared the purchaser of 1 acre more or less of lot 59, now shown as lot 59A in block survey preliminary plan 169 for a sum of Rs. 7.50; and whereas the said 36th claimant came to an agreement in writing dated December 21, 1909, whereby in consideration of being declared the purchaser of (a) 1 acre, (b) 2 acres more or less of lot 40 in block survey preliminary plan 169 for a sum of Rs. 22.50, agreed to pay the said amount to the Government Agent at Badulla, on or before March 21, 1910, but has failed to make the said payment; and whereas Elwatte Panguwegedera Heen Banda duly appointed guardian over the said 37th claimant (minor) came to an agreement in writing dated January 19, 1910, whereby in consideration of the said minor being declared the purchaser of 1 acre more or less of lot 36 in block survey preliminary plan 169 for a sum of Rs. 7.50 agreed to pay the said amount to the Government Agent at Badulla, on or before March 21, 1910, but has failed to make the said payment; and whereas the said 38th claimant came to an agreement in writing dated December 21, 1909, whereby in consideration of being declared the purchaser of 1 acre more or less of lot 40 in block survey preliminary plan 169 for a sum of Rs. 7.50, agreed to pay the said amount to the Government Agent at Badulla, on or before March 21, 1910, but has failed to make the said payment; and whereas the said 39th claimant came to an agreement in writing dated March 16, 1910, whereby in consideration of being declared the owner of 6 acres more or less of lot 40, now shown as lot 40BF in block survey preliminary plan 169; and whereas the said 40th claimant came to an agreement in writing dated December 21, 1909, whereby in consideration of being declared the purchaser of $1\frac{1}{2}$ acres more or less of lot 22, now shown as lot 22J in block survey preliminary plan 169 for a sum of Rs. 11.25; and whereas the said 41st claimant came to an agreement in writing dated December 21, 1909, whereby in consideration of being declared the purchaser of 2 acres more or less of lot 22 in block survey preliminary plan 169 for a sum of Rs. 15, agreed to pay the said amount to the Government Agent at Badulla, on or before March 21, 1910, but has failed to make the said payment; and whereas the said 42nd claimant withdrew claim; and whereas the said 43rd claimant came to an agreement in writing dated March 16, 1910, whereby in consideration of being declared the purchaser of 4 acres more or less of lots 22 and 32A, now shown as lots 22G and 32A2 in block survey preliminary plan 169, for a sum of Rs. 30; and whereas the said 44th claimant came to an agreement in writing dated March 16, 1910, whereby in consideration of being declared the purchaser of 1 acre more or less of lots 4 and 22 in block survey preliminary plan 169 for a sum of Rs. 7.50, agreed to pay the said amount to the Government Agent at Badulla, on or before May 16, 1910, but has failed to make the said payment; and whereas the said 45th claimant came to an agreement in writing dated March 16, 1910, whereby in consideration of being declared the purchaser of 2 acres more or less of lot 22, now shown as lot 22H in block survey preliminary plan 169 for a sum of Rs. 15; and whereas the said 46th claimant came to an agreement in writing dated March 16, 1910, whereby in consideration of being declared the purchaser of 8 acres more or less of lot 22, now shown as lots 22D and 22F in block survey preliminary plan 169 for a sum of Rs. 60, withdrew their respective claims to the remainder of the lands, I, Walter Ernest Wait, Special Officer appointed under section 28 of the said Ordinances, under and by virtue of the powers vested in me in that behalf by section 4 of the said Ordinances, do hereby on February 26, 1914, order and declare under section 4, sub-section (1), of the said Ordinances, that the said lands, as more fully described herein below, are the property of the Crown.

Description of the Lands referred to.

The following lots situated in the village of Kendawinna, in the Medagam pattu korale of the Wellassa division, in the Province of Uva, as described in the annexed diagrams:—

I.—Preliminary plan 169.			Extent, A. R. P.
Lot.	Name of Land.		
4	Liyangahawattehena, Keppitiyahena, Ambagahawattehena	..	11 2 26
22	Kiulelandehenayaya, Dewallegodahena, Getaheraligahawatta, Talagollewatta, Kalugasalandehena, Welanbeddehenayaya, Dehigahalandehena, Kammalewattehena, Galgodawatta, Amunulandehenayaya, Rata-ambalandehenayaya, Moragahagawahena, Helawattehena, Kamattagoda, Talagederawattehenayaya, Galagawahena, Bogahamulahena	..	167 2 31
22I	Talgahahena	..	0 3 26
22K	Talgahahena, Kadurumandiyeheraligahahena, Talawegedarahena	..	39 1 34
			219 2 37

and bounded as follows: on the north by Galkolatalawa to be declared the property of the Crown under the Waste Lands Ordinances, Dikrodemukalana to be declared the property of the Crown under the Waste Lands Ordinances, Galkolatalawa to be declared the property of the Crown under the Waste Lands Ordinances, the Lunuatuwekandura (the village limit of Kinnarabowa), Bubulearawa claimed by Panikkayawatte Helagedera Sudu Menika and others, Bubulearawewelwetiyeheha sold by the Crown under the Waste Lands Ordinances to Kinnarabowe Panikkayawatte Helagedera Tissahamy, Watagodatalawa to be declared the property of the Crown under the Waste Lands Ordinances, Udardowattemukalana to be declared the property of the Crown under the Waste Lands Ordinances, Bubulearawewelwetiyeheha sold by the Crown under the Waste Lands Ordinances to Kinnarabowe Panikkayawatte Helagedera Tissahamy, Bubulearawa claimed by Panikkayawatte Helagedera Sudu Menika and others, the Lunuatuwekandura, Mellagommanamukalana to be declared the property of the Crown under the Waste Lands Ordinances, the village limit of Kinnarabowa, Mellagommanamukalana to be declared the property of the Crown under the Waste Lands Ordinances; on the east by Mellagommanamukalana to be declared the property of the Crown under the Waste Lands Ordinances, Issanelleroda to be declared the property of the Crown under the Waste Lands Ordinances, Meegaha-arawa claimed by Gangodagedera Tissahamy and others; on the south by Dewalegodamukalana to be declared the property of the Crown under the Waste Lands Ordinances, the Gansabhawa road, Dewalegodamukalana to be declared the property of the Crown under the Waste Lands Ordinances, Talawegederahena sold by the Crown under the Waste Lands Ordinances to Welangoda Helagedera Ratnayaka Mudiyansele Mutu Banda, Wellanbeddakandura, Kadurumandiyeheraligahagawahena sold by the Crown under the Waste Lands Ordinances to Iriyamada Alutgedera Binduwa, a footpath, the Rata-ambalandekandura, Gangodagedarawatta claimed by Gangodagedera Tissahamy and others, Koswatta claimed by Koswattegedera Ukku Banda and others, Talgahahena sold by the Crown under the Waste Lands Ordinances to Koswattegedera Ukku Banda, Hapugahawatta sold by the Crown, Liyangahawatta claimed by Panikkayawattegedera Banda, T. P. 134,257, Udugederawatta, Lindawatta sold by the Crown under the Waste Lands Ordinances to Gangodagedera Siyatu, Udugederawatta, Lindawatta to be declared the property of the Crown under the Waste Lands Ordinances, Rata-ambalandemukalana to be declared the property of the Crown under the Waste Lands Ordinances, Udugederawatta, Lindawatta to be declared the property of the Crown under the Waste Lands Ordinances, the Rata-ambalandekandura, Rata-ambalandemukalana to be declared the property of the Crown under the Waste Lands Ordinances, the Welanbeddekandura, Kiulelandemukalana to be declared the property of the Crown under the Waste Lands Ordinances, Dikrodemukalana to be declared the property of the Crown under the Waste Lands Ordinances, Bukirindemukalana to be declared the property of the Crown under the Waste Lands Ordinances, Kalugahinnepatana to be declared the property of the Crown under the Waste Lands Ordinances; on the west by Kalugahinnepatana to be declared the property of the Crown under the Waste Lands Ordinances, Galkolatalawa to be declared the property of the Crown under the Waste Lands Ordinances.

[For Diagram see page 1042.]

II.—Preliminary plan 169.

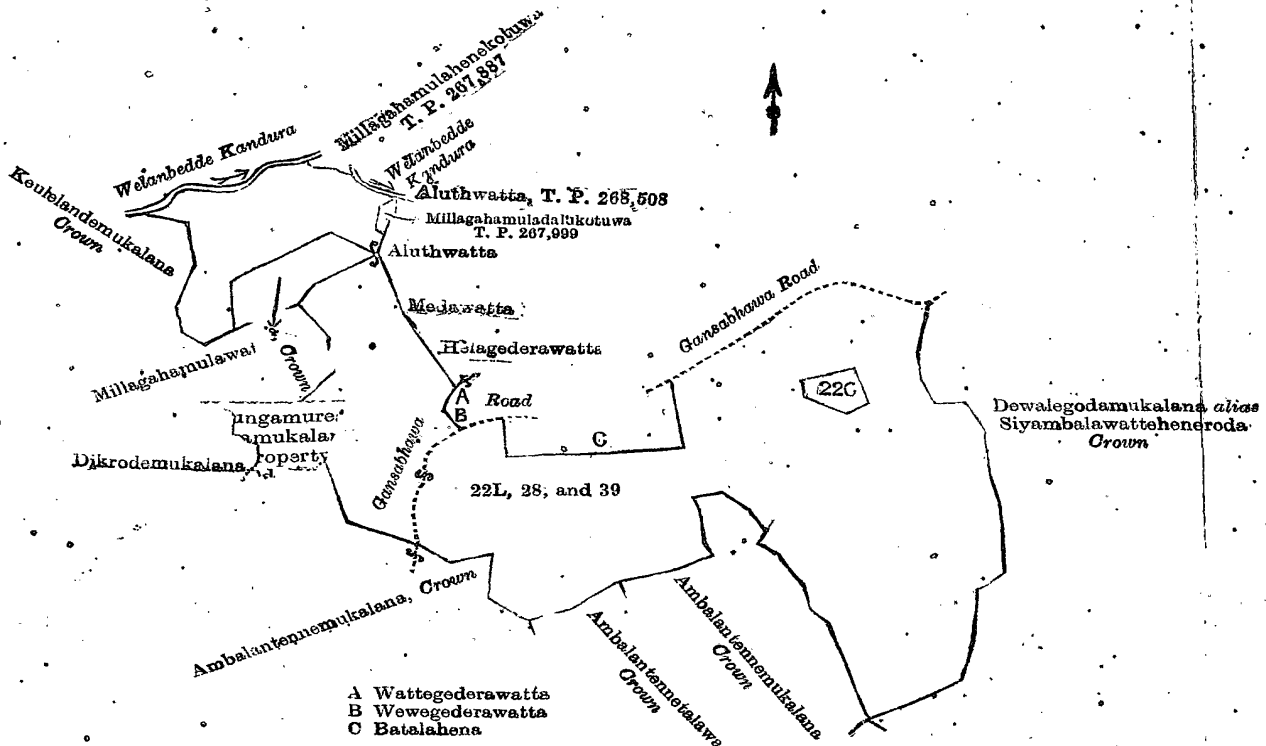
Lot.	Name of Land.	Extent, A. R. P.
22L	Batalahena, Talawegedarahena, &c.	27 3 12
28	Ratupasgawahena	4 0 0
39	Kudumirahena	3 3 13
		35 2 25

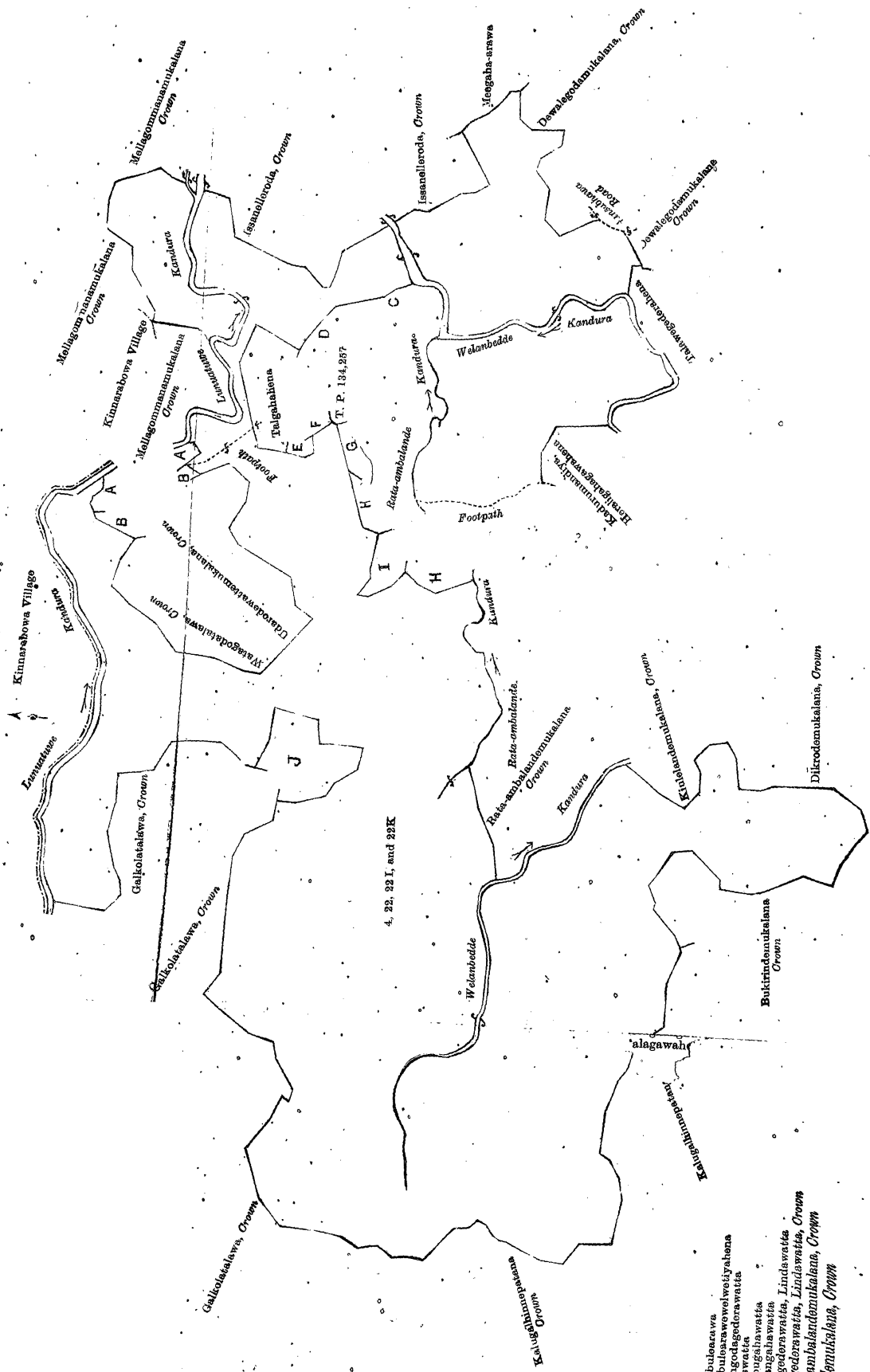
and bounded as follows: on the north by the Welanbeddekandura, Millagahamulahenekotuwa sold by the Crown (T. P. 267,887), the Welanbeddekandura, Aluthwatta sold by the Crown (T. P. 268,508), Millagahamuladalukotuwa sold by the Crown (T. P. 267,999), Aluthwatta claimed by Helagedera Dingiya, Medawatta claimed by Hensapegedera Suragani, Helagedarawatta claimed by Helagedera Hudi, Wattegederawatta claimed by Alutwatta Binduwa, Wewegederawatta claimed by D. A. V. Perera, a Gansabhawa road, Batalahena sold by the Crown under the Waste Lands Ordinances to Wagu Arachehige Bastian Appuhamy, a Gansabhawa road; on the east by Dewalagodamukalana *alias* Siyambalawattaheneroda to be declared the property of the Crown under the Waste Lands Ordinances; on the south by Ambalantennemukalana to be declared the property of the Crown under the Waste Lands Ordinances, Ambalantennetalawa to be declared the property of the Crown under the Waste Lands Ordinances, Ambalantennemukalana to be declared the property of the Crown under the Waste Lands Ordinances; on the west by Dikrodemukalana to be declared the property of the Crown under the Waste Lands Ordinances, Mellagahamulawatta sold by the Crown, Kiulelandemukalana to be declared the property of the Crown under the Waste Lands Ordinances.

NOTE.—The following lot lying within the above boundaries is excluded from this part of the order, and its extent of 1 rood and 27 perches is not included in the acreage of 35 acres 2 roods and 25 perches given above:—

Preliminary plan 169.

Lot.	Name of Land.	Extent, A. R. P.
22C	Bulugahamulawatta	0 1 27





- A Babulawa
- B Babulawa
- C Cingodagoda
- D Hovatta
- E Hovatta
- F Hovatta
- G Udagodavatta
- H Udagodavatta, Lindawatta
- I Rata-anbalandamukulana
- J Dikrodumukulana

Surveyor-General's Office,
Colombo, January 23, 1914.

Scale of 8 Chains to an Inch.

A. H. G. DAWSON,
for Surveyor-General.

III.—Preliminary plan 169.

Lot.	Name of Land.	Extent, A. R. P.
34	Mahayaya <i>alias</i> Kahataketiyehenyaya, Nugegawahenyaya, Migodegalahenyaya, Dewaketiyeheyenyaya, Nikabeddehena, Kimbulattewalagawahenyaya	235 3 18
40	Alawatupitiyehenyaya, Alanegederawattehenyaya, Irukpelessehenyaya, Panugal-godehenyaya, Dambagahagawahenyaya, Nataranwelwada, Pundulugahagawa-hena, Talagahagawahenyaya, Uda-amunehenyaya, Tambanegederawattehena, Kiriwanagalberaliyahenyaya, Demullehenyaya, Delgahalandehenyaya, Ruppe-landehenyaya, Agalehenyaya, Huriyagommanehenyaya, Galkomehenyaya, Kiriya-gepolehenyaya, Moragahamedawattehenyaya, Konadegangodawattehenyaya, Bangalawewattehena, Modarakelinagalagawahenyaya, Dambegawahena, Gangale-roda, Dehigahaira, Alatupitihayena, Mahalandehenyaya, Huriyaketiyeheyenyaya, Himbilikotegawahena, Galkotuwehenyaya, Pallelanda, Egodapitiyeerawa, Alane-wattemukalana, Ketipillehena, Patigilandehenyaya, Dodanmadehenyaya, Tala-gahamulahenyaya, Watabeddegepolehenyaya, Kobbelandehenyaya, Narangaha-wattehena, Diklandehenyaya, Kolangahamulahena, Nugegawayaya, Dambegawa-henyaya, Bogahagawahenyaya, Kongahalandearawa, Yakadagalgodeyaya, Itta-galshenyaya, Kotalindahenyaya, Parakotemadahenyaya, Hemoattehenyaya, Elhenemadahenyaya, Siyambalagahamadahenyaya, Keenagahagodahenyaya, Hapugahawattehenyaya, Liyanagahamulahenyaya, Talapathgahalalandehenyaya, Gangodawattehenyaya, Bambaragalehenyaya, Helatiyewelhinnehenyaya, Gala-walahenyaya, Bellangalehenyaya, Kalatogahahinnehenyaya, Warakagaslandehen-yaya, Uddurugahahenyaya, Lunugalapitiya, Kalagahagawahenyaya, Kokkagala-henyaya, Helehenyaya, Galakulugahamadahenyaya, Galgegawahenyaya, Batale-hena, Pusheraligahalalandehenyaya, Kehelattawalagawahena, Monarankelinagoda-henyaya, Monarankelinagalemukalana, Nilwalegawahenpolahenyaya, Thambala-kekiyehenyaya, Bambaragahalalandehenyaya, Dunumadalagahagawahenyaya, Behetgahagawahena, Helagederawattehenyaya, Iddawelketiyehenyaya, Polwatte-henyaya, Passara-ayageheraligahagawahenyaya, Meegahalandehena, Alutpitiye-landa	1,604 0 18
40AE	Keenagahawatta	1 1 2
40AF	Do.	0 1 10
40AG	Kahatagahawatta	0 3 34
40AG $\frac{1}{2}$	Neluwagearawa	0 0 20
40AH	Kahatagahawatta (reservation for road)	0 0 30
40AI	Kahatagahawatta	0 2 11
40AQ	Patinkatiyahena	2 0 2
40AR	Do.	0 0 14
40AR $\frac{1}{2}$	Do.	0 0 28
40AS	Do.	0 0 33
40AT	Udarawatta	0 0 16
40AV	Bulugahawatta	0 2 28
40AW	Do. (reservation for stream)	0 0 12
40AX	Do. (do.)	0 0 7
40AY	Talagahawatta	0 0 21
40AZ	Himbiliyagahahena	1 0 24
40BC	Pallelandehena (reservation for stream)	0 0 37
40BE	Moragahamadawattehena (reservation for road)	0 0 24
40BG	Moragahamadawattehena (reservation for stream)	0 3 10
40BH	Bangalawewattehena	5 3 10
40BI	Tambanegedarawattehena (reservation for road)	0 0 35
40BK	Tambanegedarawattehena (reservation for stream)	0 3 22
40BN	Talagahawattehena (reservation for road)	0 0 25
40K	Aluthwatta	1 0 0
74	Nikabeddehenyaya, Wallagahagawagommana, Puswelketiyahenyaya, Kimbulatte-walahenyaya	87 0 0
78	Murungakotelandehenyaya	20 1 33
85	Liyangollemukalana	8 2 4
90	Iruklandewatta	0 1 10
92	Paluwatta	5 1 20
		1,978 3 38

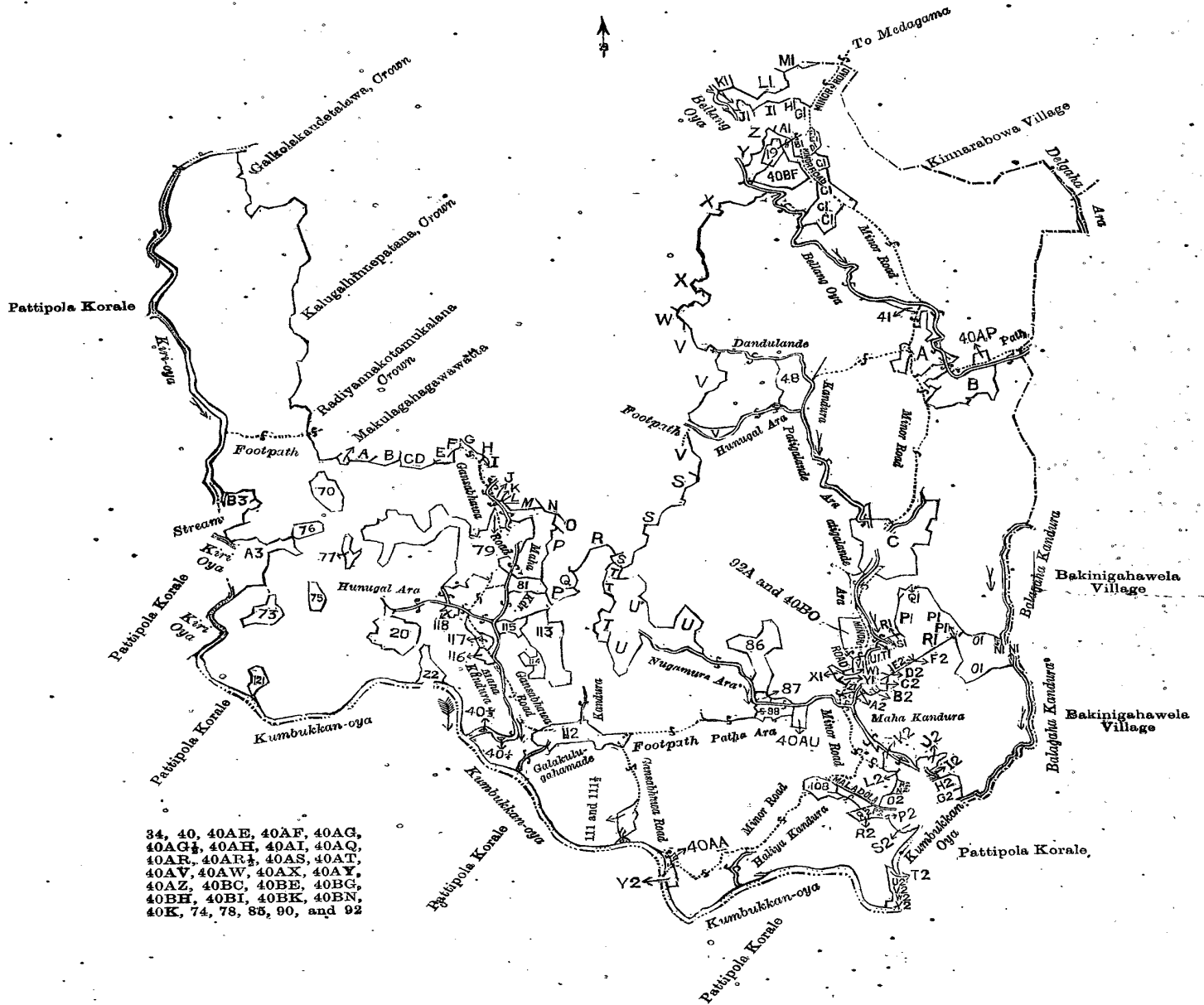
and bounded as follows: on the north by Galkolakandetalawa to be declared the property of the Crown under the Waste Lands Ordinances, Kalugalhinnepatana to be declared the property of the Crown under the Waste Lands Ordinances, Radiyannakotamukalana to be declared the property of the Crown under the Waste Lands Ordinances, Makulugahagawa-watta sold by the Crown, Pusellarawewelwetiya sold by the Crown (T. P. 276,120), Himbiliyagahawatta belonging to the Crown, Helapolwatta claimed by Heen Appuhami and others, Medapolwatta claimed by Udagedara Punchirala, Udagedara-wattehena sold by the Crown under the Waste Lands Ordinances to Udagedara Punchirala, Talagaspiyewatta sold by the Crown (T. P. 273,070), Heenarawa claimed by Sudu Bandar (Registrar), Asweddumearawa, claimed by Patabendigedara Banda and others, Rataparawatta claimed by Polwattegedara Dilisana, the Mahakandura, Galearawa *alias* Galagawa-arawa claimed by Patabendigedara Tissahamy and others, Pallelandehena sold under the Waste Lands Ordinances to Patabendigedara Tissahamy, Pallelandehena sold under the Waste Lands Ordinances to Alane Ratnayaka Mudiyansele Patabendigedara Appuhami, Alanewatta sold by the Crown (T. P. 268,132), Galgodehena, Alanewattehena to be declared the property of Patabendigedara Ratnayake Mudiyansele Tissahamy under the Waste Lands Ordinances, Galgoderoda to be declared the property of the Crown under the Waste Lands Ordinances, Pusheraligahalandepatana *alias* Galgodetalawa to be declared the property of the Crown under the Waste Lands Ordinances, Alanemukalana to be declared the property of the Crown under the Waste Lands Ordinances, Angurumalegawatalawa to be declared the property of the Crown under the Waste Lands Ordinances, Balagahagawamukalana *alias* Tittawelgommanemukalana to be declared the property of the Crown under the Waste Lands Ordinances, Debarungepatana to be declared the property of the Crown under the Waste Lands Ordinances, the Mungamureara, Debarungepatana to be declared the property of the Crown under the Waste Lands Ordinances, Balagahagawamukalana *alias* Tittawelgommanemukalana ditto, Angurumaletalawa ditto, Karuwalagommaneroda to be declared the property of the Crown under the Waste Lands Ordinances, a footpath, Hunugalara, Karuwalagommaneroda to be declared the property of the Crown under the Waste Lands Ordinances, Ambalantennetalawa ditto, Dewalagodamukalana *alias* Siyambalawatteheneroda to be declared the property of the Crown under the Waste Lands Ordinances, the Bellan-oya, Radawagearawa claimed by Ukku Banda, Gamarala and others, Pallewatteaswedduma claimed

by Ratnayaka Mudiyansele Heen Banda, Hinlindewatta claimed by Ratnayake Mudiyansele Heen Banda, Akulayata-gahawatta claimed by Ratnayaka Mudiyansele Mutu Banda, a minor road, Usanagodamukalana to be declared the property of the Crown under the Waste Lands Ordinances, Medagedarawatta claimed by Welanganga Ratnayaka Mudiyansele Mutu Banda, Buwellewatta claimed by Ratnayaka Mudiyansele Puchi Banda, a minor road, Helawatta claimed by Helawatte Hudu Banda, Getagahawatta claimed by Getagahawattegedara Heen Banda, Helawatta claimed by Helawatte Maddumarala, Kahatagahakumbura claimed by Ratnayaka Mudiyansele Heen Banda and others, the Bellang-oya, Melagommanamukalana to be declared the property of the Crown under the Waste Lands Ordinances, Yangalepatana to be declared the property of the Crown under the Waste Lands Ordinances, Mellagommanamukalana to be declared the property of the Crown under the Waste Lands Ordinances, the village limit of Kinnarabowa; on the east by the Delgaha-ara, the Balagahakandura (the village limit of Bakinigahawela), Webeddegehena to be declared the property of the Crown under the Waste Lands Ordinances, T. P. 167,040, T. P. 167,039, Webeddegemukalanskella to be declared the property of the Crown under the Waste Lands Ordinances, T. P. 167,039, Welangahagawahena to be declared the property of Yatielle Panguwedera Appuhami and others under the Waste Lands Ordinances, Welangahawatta claimed by Panguwedera Appuhami, Pusagahagawatta claimed by Egodawatte Siyatu, Patigelandeara (stream), Egodawatta claimed by Egodawattegedara Tissahamy and others, a minor road, Hapugahawatta sold by the Crown (T. P. 273,067), Hapugahawatta sold by the Crown (T. P. 278,543), Liyanakobegawawatta sold by the Crown, Talapatgahawatta to be declared the property of the Crown under the Waste Lands Ordinances, Talapathgahawatta sold by the Crown (T. P. 268,509), Panguwedera-alutwatta (T. P. 298,324), Panguwedera-alutwatta claimed by Panguwedera Sudu Menika and others, Welangahagawahena to be declared the property of Yatiellepanguwedera Appuhami and others under the Waste Lands Ordinances, Liyangahadamanewatta sold by the Crown (T. P. 267,603), Welangahagawahena to be declared the property of Yatiellepanguwedera Appuhami and others under the Waste Lands Ordinances, the Balagahakandura (the village limit of Bakinigahawela), Tennewela claimed by Dummalatenne Vihare and others, Tennewatta claimed by Tennewatte Tissahamy and others, the Mahakandura, Kahatagaha-arawa claimed by Medagedara Mudalihamy, Mahakandura, Welakona, Wellagallamulla claimed by Medagedara Mudalihamy, Welakonawelheladowa claimed by Yatiellegedara Maddumi, Helagedarabena or Kongahapitiyehena to be declared the property of Kongahapitiyegedara Banneheka under the Waste Lands Ordinances, Waraketiya claimed by Medagedara Mudalihamy, the Maladola, Bubulearamba to be declared the property of the Crown under the Waste Lands Ordinances, Bubulewatta claimed by Pahalagedara Banda, Bubulearamba to be declared the property of the Crown under the Waste Lands Ordinances, Alutaswedduma claimed by Panguwedera Ganeti and others, Kumbukan-oya (the boundary limit of Pattipola korale), Aluthwela-agalekella claimed by Ehalagahawadiye Dingiya and others, Weligdiyebima claimed by Tennewatte Appuhami, Alutwelamedabima claimed by Madolpitiye Tissahamy, Autwelamedabima claimed by Madolpitiye Tissahamy, Alutwelamedabima claimed by Dummalatenne Sumangala Unnanse, Alutwelamulata claimed by Kongahapitiyegedara Banneheka; on the south by the Kumbukkan-oya (the boundary limit of Pattipola korale), Ambalamalangamukalana to be declared the property of the Crown under the Waste Lands Ordinances, the Kumbukkan-oya (the boundary of Pattipola korale), Oyagawakunuketagaroda to be declared the property of the Crown under the Waste Lands Ordinances, the Kumbukkan-oya (the boundary limit of Pattipola korale); on the west by the Kiri-oya, Wallagahagawagommana to be declared the property of the Crown under the Waste Lands Ordinances, the Kiri-oya (the boundary of Pattipola korale), a stream, Nikabeddemukalana to be declared the property of the Crown under the Waste Lands Ordinances, the Kiri-oya (the boundary of Pattipola korale).

NOTE.—The following lots lying within the above boundaries are excluded from this part of the order, and their aggregate acreage of 181 acres and 1 perch is not included in the acreage of 1,978 acres 3 roods and 38 perches given above:—

Preliminary plan 169.

Lot.	Name of Land.	Extent, A. R. P.	Lot.	Name of Land.	Extent, A. R. P.
19	T. P. 167,028	2 1 37	A 46	Nasnanarwalamada	3 3 35
40½	Island on Mahakandura	0 0 2	A 47	Kahatagahawatta	0 2 34
40½	Do.	0 0 6	B 40D	Alutgedarawatta	1 0 9
40AA	Ambalamewatta	0 0 35	B 40E	Tawalanpolewatta (T. P. 273,053)	2 0 14
40AP	Alanegedarawatta	1 2 21	B 40F	Pandankaragedarawatta (T. P. 267,996)	0 1 3
40AU	Gangodawatta	1 2 19	B 40G	Bogahahenewatta (T. P. 272,308)	0 1 9
40BF	Moragahamadawattehena	6 2 23	B 40H	Welaheraligahawatta (T. P. 268,510)	0 1 16
40BO	Hapugahahena	3 1 14	B 40H½	Helagedarawatta (T. P. 268,511)	0 1 15
41	Neluwagearawa, T. P. 298,184	1 0 22	B 40I	Welaheraligahawatta (T. P. 268,510)	0 1 25
48	Patangilandearawa	7 3 26	B 40J	Pahalagedarawatta (T. P. 268,510)	0 2 14
70	Agalemukalana	5 1 26	B 44	Meeyalgalagedarawatta, Helagedarawatta, &c.	5 0 36
73	Morarodamukalana	3 3 37	B 45	Narangahawatta	0 2 27
75	Gatalapudamaroda	2 1 9	C 40AC	Egodawattehena (T. P. 275,889)	2 0 33
76	Nikabeddekele	2 1 16	C 40AD	Madawalehena (T. P. 275,849)	1 0 25
77	Gatalapudamakanda	1 3 10	C 40AJ	Dehiakotegawahena	1 1 14
79	Bokotegawaroda, Dewaleroda	34 2 30	C 40AK	Dehiakotegawahena (reservation for stream)	0 2 12
81	Pusheraligahalandetalawa	3 0 17	C 40AL	Liyangahawatta	1 0 17
86	Keenagetarodapatana	9 2 37	C 40AM	Liyangahawatta (reservation for stream)	0 0 33
87	Nungamurewatta, Egodawatta	0 2 1	C 40AN	Galgodehena	1 0 13
88	Egodawatta, Nugegawawatta	3 0 20	C 40AO	Malpotawatta	0 1 32
92A	Paluwattehena	0 2 0	C 40M	Pahalawatta (T. P. 267,997)	0 0 10
108	Babulegommama	3 0 20	C 40N	Kongahalandearawa	0 3 17
11	Pahalaehalagahawattiyewatta	2 2 18	C 40N½	Mahaparewattegommana	0 0 9
111½	Island on Kumbukkan-oya	0 0 2	C 40O	Mahaparewatukella (T. P. 263,363)	0 0 31
112	Wewtennegedarawatta, Alutgedarawatta, &c.	8 3 7	C 40P	Polkotuwewatta (T. P. 273,054)	1 3 20
113	Ketalindatalawa	11 1 18	C 40Q	Galgodewatta (T. P. 267,878)	0 0 11
114	Udunehenamukalana	2 3 6	C 40R	Madawalewatta (T. P. 268,006)	2 1 12
115	Pusheraligahalandemukalana	2 1 15	C 93	Egodawatta	1 2 8
116	Kamatagodaroda	1 0 3	C 94	Do.	1 0 37
117	Lunugala-arawa	1 2 9	C 95	Dambagahalangawatta, Galapitagawaheraligahawatta	1 0 27
118	Uda-arawa	0 2 36	C 96	Pahalawatta, Liyangahawatta, &c.	4 3 18
120	Hunuketigalaroda	8 2 9	C 97	Elamandiyeeniya	0 0 24
121	Oyagawaroda	1 3 36			
A 40BJ	Tambanegedarawattehena	0 3 11			
A 40BL	Do.	0 0 31			
A 40BM	Talagahawattihena	1 1 2			
A 40C	Talagahawatta, T. P. 273,103	0 1 30			
A 42	Tambanegedarawatta	1 0 25			
A 43	Alutgedarawatta, Dahagoniyegedarawatta, &c.	1 0 35			



34, 40, 40AE, 40AF, 40AG, 40AGI, 40AE, 40AI, 40AQ, 40AR, 40AF, 40AS, 40AT, 40AV, 40AW, 40AX, 40AY, 40AZ, 40BC, 40BE, 40BG, 40BH, 40BI, 40BK, 40BN, 40K, 74, 78, 85, 90, and 92

- A Pusellearawowelwetiya, T. P. 276,120
- B Himbiliyagahawatta, Crown
- C Helapolwatta
- D Medapolwatta
- E Udagederawattchena
- F Talagasipitiyewatta, T. P. 273,070
- G Heenarawa
- H Aawbdumearawa
- I Rataperawatta
- J Mahakandura
- K Galearawa alias Galagawa-arawa
- L Pallelandehena
- M Pallelandehena
- N Alanewatta, T. P. 268,132
- O Galgoderona, Alanewattchena
- P Galgoderoda, Crown
- Q Pusheraligahalandepatana alias Galgodetalawa, Crown
- R Alanemukalana, Crown
- S Angurumelegawatalawa, Crown
- T Balagahagawamukalana alias Tittawelgommanemukalana, Crown
- U Deberungepatana, Crown
- V Karuwalagommaneroda, Crown
- W Ambalantennetalawa, Crown
- X Dewalagodamukalana alias Siyambalawattcheneroda, Crown
- Y Radawagearawa
- Z Pallewattaswedduma
- A1 Hinlindewatta
- B1 Akulayatagahawatta
- C1 Usanagodamukalana, Crown
- D1 Medagoderawatta
- E1 Helagederawatta
- F1 Buwellewatta
- G1 Helawatta
- H1 Getagahawatta
- I1 Helawatta
- J1 Kahatagahakumbura
- K1 Mellagommanemukalana, Crown
- L1 Yangalepatana, Crown
- M1 Mellagommanemukalana, Crown
- N1 Webbedgehen, Crown

- O1 T. P. 167,040
- P1 T. P. 167,039
- Q1 Webbedgemukalanekele, Crown
- R1 Welangahagawahena
- S1 Welangahawatta
- T1 Pusgahagawatta
- U1 Patigelande-ara (Stream)
- V1 Egodawatta
- W1 Hapugahawatta, T. P. 273,067
- X1 Hapugahawatta, T. P. 273,067
- Y1 Hapugahawatta, T. P. 278,543
- Z1 Liyanakotegawawatta
- A2 Talapathgahawatta, Crown
- B2 Talapathgahawatta, T. P. 268,509
- C2 Panguwegedera-althawatta, T. P. 298,324
- D2 Panguwegederawatta
- E2 Welangahagawahena
- F2 Liyangahadamanewatta, T. P. 267,603
- G2 Tennewatta
- H2 Tennewatta
- I2 Mahakandura
- J2 Kahatagah-arawa
- K2 Welakonawelagallimulla
- L2 Welakonawelaheladawa
- M2 Helagederahena or Kongahapitiyehena
- N2 Helagederahena or Kongahapitiyehena
- O2 Waraketiya
- P2 Bubularamba, Crown
- Q2 Bubulawatta
- R2 Uda-arawwela
- S2 Alutawawedduma
- T2 Alutwela-egalekella
- U2 Weligediyo-bima
- V2 Alutwelamedabima
- W2 Alutwelamedabima
- X2 Alutwelamulata
- Y2 Ambalamalangamukalana, Crown
- Z2 Oyagawahunniketageroda, Crown
- A3 Wallagahagawagomman, Crown
- B3 Nikabbeddemukalana, Crown

Surveyor-General's Office,
Colombo, January 23, 1914

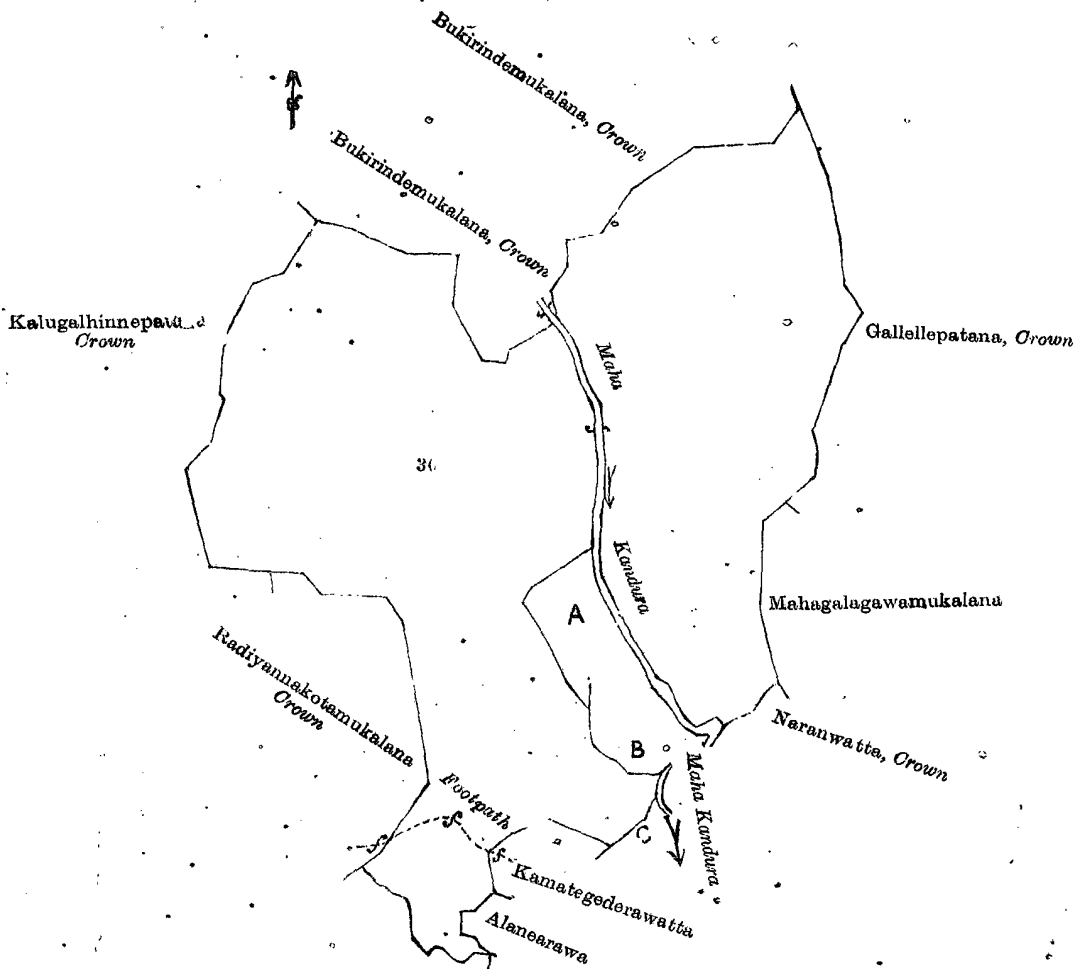
Scale of 32 Chains to an Inch.

A. H. G. DAWSON,
for Surveyor-General.

IV.—Preliminary plan 169.

Lot	Name of Land.	Extent, A. R. P.
36	Tibbotuketiyehenya	56 0 25

and bounded as follows: on the north by Bukirindemukulana to be declared the property of the Crown under the Waste Lands Ordinances; on the east by Gallellepatana to be declared the property of the Crown under the Waste Lands Ordinances, Mahagalagawamukulana to be declared the property of the Crown under the Waste Lands Ordinances; on the south by Naranwatta to be declared the property of the Crown under the Waste Lands Ordinances, Kopywatta claimed by Kopywatta Hudi and another, Wahunpura-arawa claimed by R. M. Patabendigedara Appuhami, the Mahakandura, Naranwattarawa claimed by Sudu Bandar, Kamategedarawatta claimed by Kamategedara Hiri Banda and others, Alanearawa claimed by Udagedara Punchirala and others, the dry stream; on the west by Rodiyannetotamukulana to be declared the property of the Crown under the Waste Lands Ordinances, Kalugalhinnepatana to be declared the property of the Crown under the Waste Lands Ordinances.



Surveyor-General's Office,
Colombo, January 23, 1914.


Scale of 8 Chains to an Inch.

A. H. G. DAWSON,
for Surveyor-General.

V.—Preliminary plan 169.

Lot	Name of Land.	Extent, A. R. P.
40B	Egodapitiyearawa	0 0 30

and bounded as follows: on the north by the Alampothekandura; on the east and south by Alanewatta sold by the Crown; on the west by Pallelandehena sold by the Crown to Patabendigedara Tissahamy under the Waste Lands Ordinances.



Surveyor-General's Office,
Colombo, January 23, 1914.

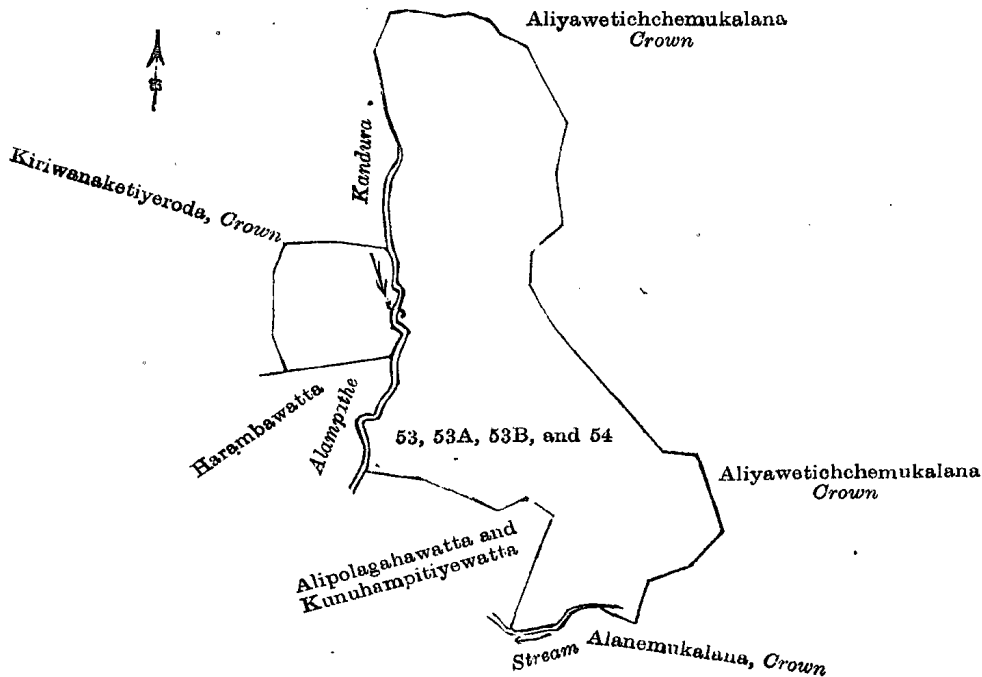
Scale of 8 Chains to an Inch.

A. H. G. DAWSON,
for Surveyor-General.

VI.—Preliminary plan 169.

Lot.	Name of Land.	Extent, A. R. P.
53	Alampathehena	18 1 29
55A	Pahalagollegehena	0 3 0
55B	Pahalagollegehena	0 0 16
54	Alipolagahawatta	1 1 20
		20 2 25

and bounded as follows: on the north and east by Aliyawetichchemukalana to be declared the property of the Crown under the Waste Lands Ordinances; on the south by Alanemukalana to be declared the property of the Crown under the Waste Lands Ordinances, a stream; on the west by Alipolagahawatta and Kunuhampitiywatta sold by the Crown, under the Waste Lands Ordinances to Alane Ratnayake Mudiyansele Patabendigedara Appuhami, the Alampathekandura, Harambawatta sold by the Crown under the Waste Lands Ordinances to Kamategedara Appuhami, Kiriwanaketiyeroda to be declared the property of the Crown under the Waste Lands Ordinances, the Alampathekandura.



Surveyor-General's Office,
Colombo, January 23, 1914.

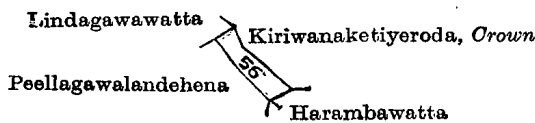
Scale of 8 Chains to an Inch.

A. H. G. DAWSON,
for Surveyor-General.

VII.—Preliminary plan 169.

Lot.	Name of Land.	Extent, A. R. P.
56	Peellagawalandehena	0 1 10

and bounded as follows: on the north by Lindagawawatta claimed by Patabendigedara Tissahamy; on the east by Kiriwanaketiyeroda to be declared the property of the Crown under the Waste Lands Ordinances; on the south by Harambawatta sold by the Crown to Kamategedara Appuhami; on the west by Lindagawawatta claimed by Patabendigedara Tissahamy.



Surveyor-General's Office,
Colombo, January 23, 1914.

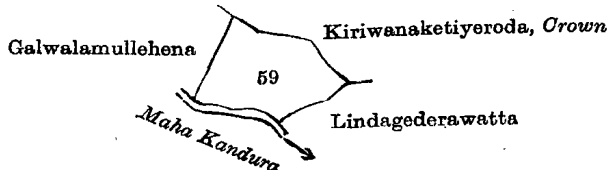
Scale of 8 Chains to an Inch.

A. H. G. DAWSON,
for Surveyor-General.

VIII.—Preliminary plan 169.

Lot.	Name of Land.	Extent, A. R. P.
59	Galwalamullehena	1 2 19

and bounded as follows: on the north by Kiriwanaketiyeroda to be declared the property of the Crown under the Waste Lands Ordinances; on the east by Lindagedarawatta claimed by R. M. Patabendigedara Tissahamy; on the south by the Mahakandura; on the west by Galwalamullehena sold under the Waste Lands Ordinances to Patabendigedara Badapissi.



Surveyor-General's Office,
Colombo, January 23, 1914.

Scale of 8 Chains to an Inch.

A. H. G. DAWSON,
for Surveyor-General.

February 26, 1914.

W. E. WAIT,
Special Officer.

Uva S. O. No. 1,774.

Order under Section 4, Sub-section (1), of "The Waste Lands Ordinances of 1897, 1899, 1900, and 1903," declaring Lands to be Crown Property.

In the matter of the lands commonly called or known as Yalkumburehena, Yalkumburewatta (roadway to metal quarry), situate in the village of Idamagama, in the Kumbalwela korale of the Yatikinda division, in the Province of Uva, and of "The Waste Lands Ordinances of 1897, 1899, 1900, and 1903."

WHEREAS in pursuance of section 1 of the said Ordinances it was duly notified on March 31, 1911, that if no claim to the lands commonly called or known as Yalkumburehena, Yalkumburewatta (roadway to metal quarry), situate in the village of Idamagama, of the Kumbalwela korale of the Yatikinda division, in the Province of Uva, containing in extent 2 acres 3 roods and 29 perches, and shown as lots 75, 75F in preliminary plan 184 and in the annexed diagrams, was made to John George Fraser, Special Officer appointed under section 28 of the said Ordinances, within the period of three months from the date specified in such notice, such lands would be declared the property of the Crown, and dealt with on account of the Crown (*vide* Notice No. 4,034):

And whereas (1) Walasbeddegedera Amarakoon Mudiyansele Kiri Menika, (2) Yalkumbura Attapattu Mudiyansele Hudu Menika, (3) Thana Kulasekara Perumal, (4) Don James Kotalawala made claim thereto, and whereas the said 1st claimant by an agreement in writing dated August 18, 1911, in consideration of being declared the purchaser of 1 acre more or less of lot 75 now shown as lot 75B in block survey preliminary plan 184 for a sum of Rs. 10, and the said 2nd claimant by an agreement in writing dated August 18, 1911, in consideration of being declared the owner of $\frac{1}{2}$ an acre more or less of lot 75 now shown as lot 75D in the same block survey preliminary plan, and the said 3rd claimant by an agreement in writing dated August 18, 1911, in consideration of being declared the purchaser of 1 acre more or less of lot 75 now shown as lot 75A in the same block survey preliminary plan for a sum of Rs. 9, and the said 4th claimant by an agreement in writing dated August 19, 1911, in consideration of being declared the owner of 1 acre more or less of lot 75 now shown as lot 75E in the same block survey preliminary plan, withdrew their claims to the said lots 75 and 75F, I, John Murray Davies, Special Officer appointed under section 28 of the said Ordinances, under and by virtue of the powers vested in me in that behalf by section 4 of the said Ordinances, do hereby on March 4, 1914, order and declare under section 4, sub-section (1), of the said Ordinances, that the said lands, as more fully described herein below, are the property of the Crown.

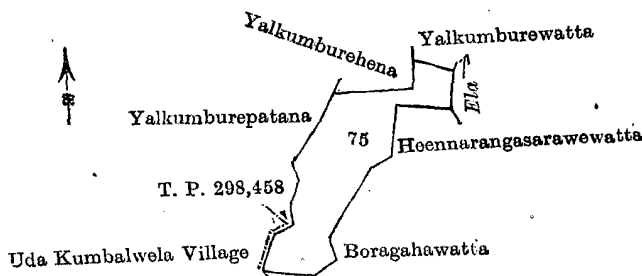
Description of the Lands referred to.

The following lots situated in the village of Idamagama, in the Kumbalwela korale of the Yatikinda division, in the Province of Uva, as described in the annexed diagrams:—

I.—Preliminary plan 184.

Lot.	Name of Land.	Extent, A. R. P.
75	Yalkumburehena	2 3 15

and bounded as follows: on the north by Yalkumburehena sold under the Waste Lands Ordinances, Yalkumburewatta claimed by Siyatu Gamarala; on the east by an ela, Heennarangasarawewatta claimed by Thana Kulasekara Perumal, Boragahawatta (private); on the south by Boragahawatta (private), the village limit of Udakumbalwela; on the west by the village limit of Udakumbalwela, Yalkumburepatana sold by the Crown (T. P. 298,458).



Surveyor-General's Office,
Colombo, January 27, 1914.

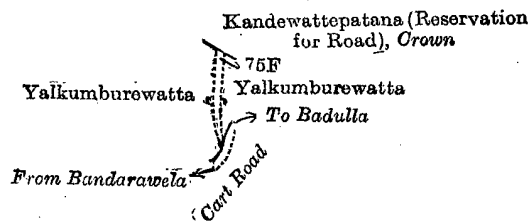
Scale of 8 Chains to an Inch.

A. H. G. DAWSON,
for Surveyor-General.

II.—Preliminary plan 184.

Lot.	Name of Land.	Extent, A. R. P.
75F	Yalkumburewatta (roadway to metal quarry)	0 0 14

and bounded as follows: on the north by Kandewattepatana (reservation for road) to be declared the property of the Crown under the Waste Lands Ordinances; on the east by Yalkumburewatta declared to be the private property under the Waste lands Ordinances; on the south by the cart road from Bandarawela to Badulla; on the west by Yalkumburewatta declared to be the private property under the Waste Lands Ordinances.



Surveyor-General's Office,
Colombo, January 27, 1914.

Scale of 8 Chains to an Inch.

A. H. G. DAWSON,
for Surveyor-General.

March 4, 1914.

J. M. DAVIES,
Special Officer.

Order under Section 4, Sub-section (1), of "The Waste Lands Ordinances of 1897, 1899, 1900, and 1903," admitting Land to be Private Property.

In the matter of the land commonly called or known as Dolagawawattapitakatiya, situate in the village of Ampanagala, in the Morawak korale of the Matara District, in the Southern Province, and of "The Waste Lands Ordinances of 1897, 1899, 1900, and 1903."

WHEREAS in pursuance of section 1 of the said Ordinances it was duly notified on October 31, 1913, that if no claim to the land commonly called or known as Dolagawawattapitakatiya, situate in the village of Ampanagala, in the Morawak korale of the Matara District, in the Southern Province, containing in extent 1 rood and 6 perches, and shown as lot 14B in block survey preliminary plan 38, as described in the annexed diagram, was made to the Assistant Government Agent of the Matara District within the period of three months from the date specified in such notice such land would be deemed the property of Crown, and dealt with on account of the Crown (*vide* Notice No. 5,052):

And whereas Hettiachchige Heen Hami of Ampanagala made claim thereto, and I, George Frederick Reginald Browning, Assistant Government Agent of the Matara District of the Southern Province, made due inquiry into such claim; I do hereby admit the claim of the said claimant to the said land, as more fully described herein below, under section 4, sub-section (1), of the said Ordinances.


Description of the Land referred to.

The following lot situated in the village of Ampanagala, in the Morawak korale of the Matara District, in the Southern Province, as described in the annexed diagram:—

Block survey preliminary plan 38. Field sheet O/15/34-42.
Situation: Ampanagala village in Morawak korale of Matara District.

Lot.	Name of Land.	Extent, A. R. P.
14B	Dolagawawattapitakatiya	0 1 6

and bounded as follows: on the north by Pitakandedola or Indola; on the east by Dolagawawattapitakatiya belonging to Crown; on the south by Dolagawawatta belonging to Crown; on the west by Dolagawawatta claimed by A. Baba Appu and others.



Surveyor-General's Office,
Colombo, April 1, 1914.

Scale of 8 Chains to an Inch.

G. K. THORNHILL,
for Acting Surveyor-General.

February 26, 1914.

G. F. R. BROWNING,
Assistant Government Agent.

Order under Section 4, Sub-section (1), of "The Waste Lands Ordinances of 1897, 1899, 1900, and 1903," declaring Land to be Crown Property.

In the matter of the land commonly called or known as Dolagawawatta, situate in the village of Ampanagala, in the Morawak korale of the Matara District, in the Southern Province, and of "The Waste Lands Ordinances of 1897, 1899, 1900, and 1903."

WHEREAS in pursuance of section 1 of the said Ordinances it was duly notified on October 31, 1913, that if no claim to the land commonly called or known as Dolagawawatta, situate in the village of Ampanagala, in the Morawak korale of the Matara District, in the Southern Province, containing in extent 3 roods and 16 perches, and shown as lot 14 in block survey preliminary plan 38, as described in the annexed diagram, was made to the Assistant Government Agent of the Matara District within the period of three months from the date specified in such notice such land would be declared the property of the Crown, and dealt with on account of the Crown (*vide* Notice No. 5,052):

And whereas Hettiachchige Heen Hami of Ampanagala made claim thereto, and whereas the said claimant has withdrawn her claim to the said land, I, George Frederick Reginald Browning, Assistant Government Agent of the Matara District of the Southern Province, under and by virtue of the powers vested in me in that behalf by section 4 of the said Ordinances, do hereby on February 26, 1914, order and declare under section 4, sub-section (1), of the said Ordinances, that the said land, as more fully described herein below, is the property of the Crown.

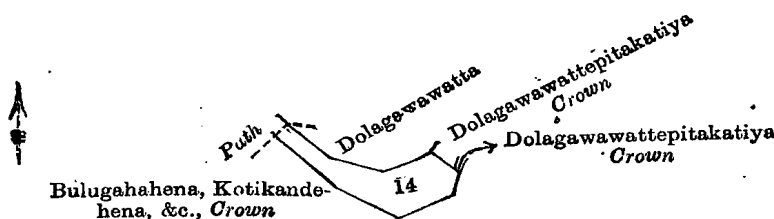
Description of the Land referred to.

The following lot situated in the village of Ampanagala, in the Morawak korale of the Matara District, in the Southern Province, as described in the annexed diagram:—

Block survey preliminary plan 38. Field sheet O/15/34-42.
Situation: Ampanagala village in Morawak korale of Matara District.

Lot.	Name of Land.	Extent, A. R. P.
14	Dolagawawatta	0 3 16

and bounded as follows: on the north by Dolagawawatta claimed by A. Baba Appu and others; on the east by Dolagawawattapitakatiya belonging to Crown; on the south by Bulugahahena, Kotikandehena belonging to Crown; on the west by path.



Surveyor-General's Office,
Colombo, April 1, 1914.

Scale of 8 Chains to an Inch.

G. K. THORNHILL,
for Acting Surveyor-General.

February 26, 1914.

G. F. R. BROWNING,
Assistant Government Agent.