

# Ceylon Government Gazette

Published by Authority.

No. 6,652 — FRIDAY, AUGUST 21, 1914.

PART I.—General: Minutes, Proclamations, Appointments,  
and General Government Notifications.

PART II.—Legal and Judicial.

PART III.—Provincial Administration.

PART IV.—Land Settlement.

PART V.—Mercantile, Marine, Municipal, Local, &c.

*Separate paging is given to each Part in order that it may be filed separately.*

## Part IV.—Land Settlement.

Preliminary Notices .. .. .	PAGE .. 1051	Final Orders .. .. .	PAGE .. 1061
-----------------------------	-----------------	----------------------	-----------------

### PRELIMINARY NOTICES.

#### Kurunegala Notice No. 5,301.

#### Notice under "The Waste Lands Ordinances of 1897, 1899, 1900, and 1903."

TAKE notice that unless within three months from August 21, 1914, the persons, if any, who claim any interest in the lands hereinafter mentioned or in any one or more of such lands or to some interest therein make claim in person or in writing to the said lands or any of them or to some interest therein to J. M. Davies, Esq., Special Officer appointed under section 28 of "The Waste Lands Ordinances of 1897, 1899, 1900, and 1903," at his office at Fort, Colombo:

Such Special Officer, in pursuance of the powers vested in him by the said Ordinances, will declare by writing under his hand that the said lands, or such of them as to which no claim has been made, are the property of the Crown.

J. M. DAVIES,  
Special Officer.

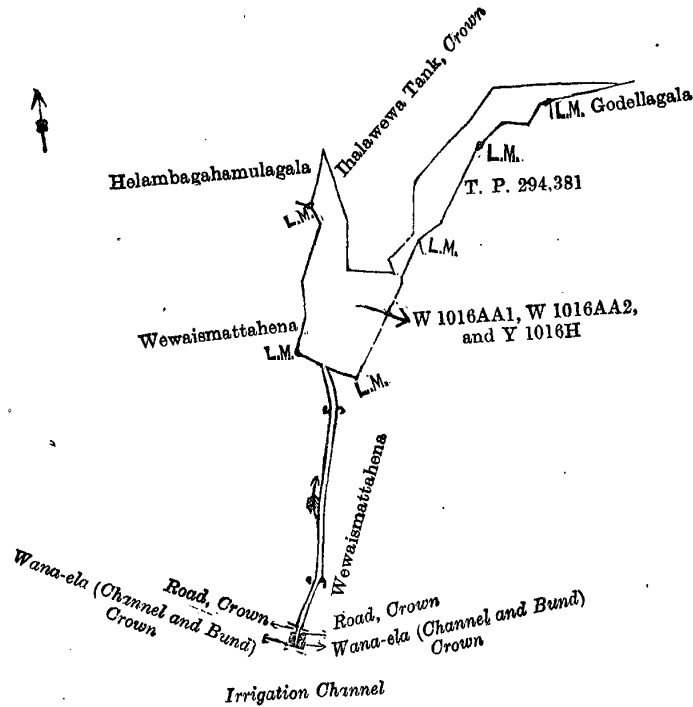
#### *Description of the Lands referred to.*

The following lots situated in the village of Makulmada, in the Mahagalboda Egoda korale of the Hiriyala hatpattu of the Kurunegala District, in the North-Western Province, as described in the annexed diagrams:—

#### I.—Preliminary plan 2,011.

Lot.	Name of Land.	Extent,	A.	R.	P.
W 1016AA1 ..	Ihalawewa (tank)	..	0	2	13
W 1016AA2 ...	Irrigation channel	..	0	0	10
Y 1016H ..	Ihalawewa (tank)	..	0	1	14
			0	3	37

and bounded as follows: on the north by Ihalawewa (tank) belonging to the Crown; on the east by Godellagala sold by the Crown, T. P. 294,381, Wewaismattahena sold by the Crown, a road belonging to the Crown, Wana-ela (channel and bund) belonging to the Crown; on the south by an irrigation channel; on the west by Wana-ela (channel and bund) belonging to the Crown, a road belonging to the Crown, Wewaismattahena sold by the Crown, Helambagahamulagala sold by the Crown.



Surveyor-General's Office,  
Colombo, June 9, 1914.

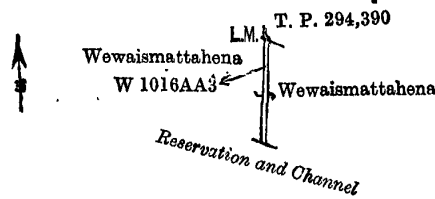
Scale of 4 Chains to an Inch.

G. K. THORNHILL,  
for Acting Surveyor-General.

II.—Preliminary plan 2,011.

Lot.	Name of Land.	Extent, A. R. P.
W 1016AA3	Reservation for road	0 0 5

and bounded as follows : on the north by T. P. 294,390 ; on the east by Wewaismattahena sold by the Crown ; on the south by a reservation and channel ; on the west by Wewaismattahena sold by the Crown.



Surveyor-General's Office,  
Colombo, June 9, 1914.

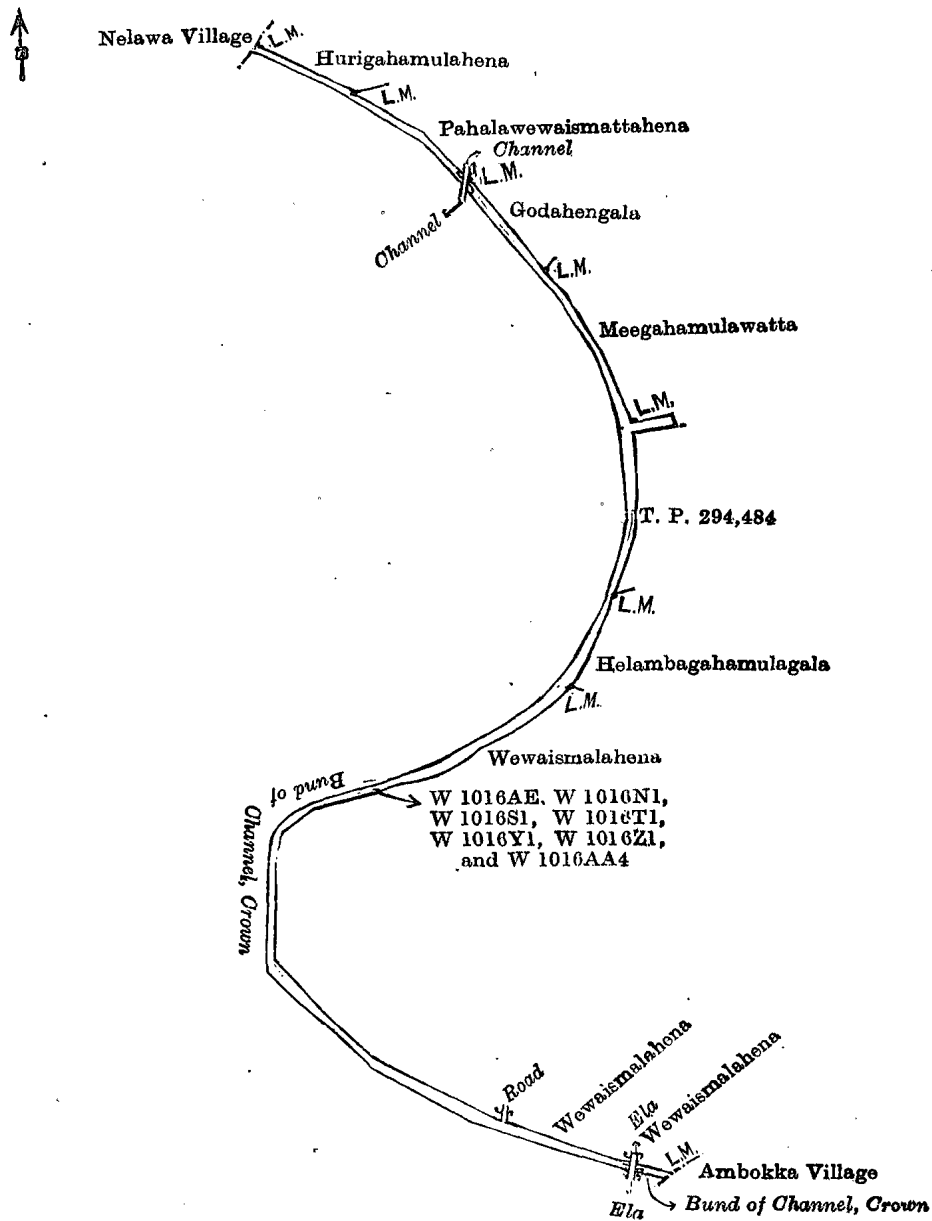
Scale of 4 Chains to an Inch.

G. K. THORNHILL,  
for Acting Surveyor-General.

III.—Preliminary plan 2,011.

Lot.	Name of Land.	Extent, A. R. P.	Lot.	Name of Land.	Extent, A. R. P.
W 1016AE	Reservation for channel	0 0 8	W 1016Z1	Reservation for channel	0 0 7
W 1016N1	Do.	0 0 12	W 1016AA4	Do.	0 1 28
W 1016S1	Do.	0 0 9			0 3 14
W 1016T1	Do.	0 0 17			
W 1016Y1	Do.	0 0 13			

and bounded as follows : on the north by Hurigahumulahena sold by the Crown, Pahalahewaismattahena sold by the Crown, a channel, Godahengala sold by the Crown, Meegahumulawatta sold by the Crown ; on the east by Meegahamulawatta sold by the Crown, a road, T. P. 294,484, Helambagahumulagala sold by the Crown, Wewaismalahena sold by the Crown, a road, Wewaismalahena sold by the Crown, an ela, Wewaismalahena sold by the Crown, the village limit of Ambokka ; on the south by the bund of a channel belonging to the Crown, an ela, bund of a channel belonging to the Crown ; on the west by the bund of a channel belonging to the Crown, the village limit of Nelawa.



Scale of 4 Chains to an Inch.

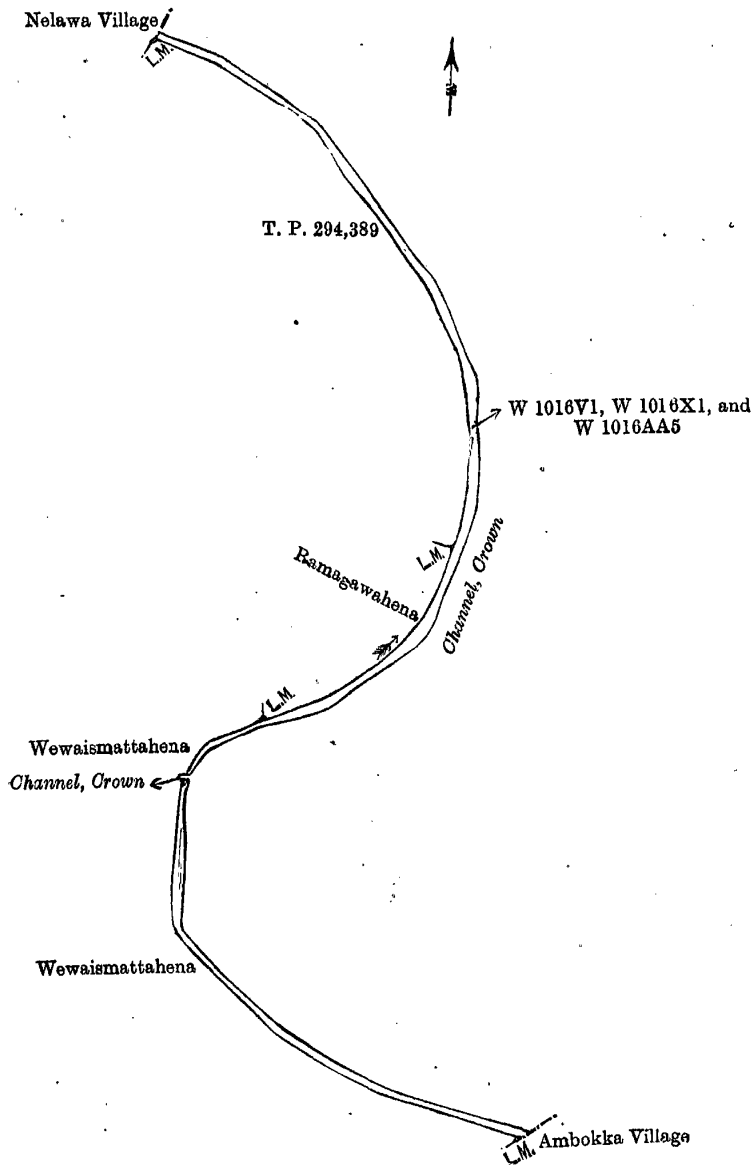
Surveyor-General's Office,  
Colombo, June 9, 1914.

G. K. THORNHILL,  
for Acting Surveyor-General.

IV.—Preliminary plan 2,011.

Lot.	Name of Land.	Extent, A. R. P.
W 1016V1 ..	Reservation for channel ..	0 0 23
W 1016X1 ..	Do. ..	0 0 12
W1016AA5 ..	Reservation for channel ..	0 0 27
		0 1 22

and bounded as follows : on the north by a channel belonging to the Crown ; on the east by a channel belonging to the Crown, the village limit of Ambokka ; on the south by Wewaismattahena sold by the Crown ; on the west by Wewaismattahena sold by the Crown, a channel belonging to the Crown, Wewaismattahena sold by the Crown, Ramagawahena sold by the Crown, T. P. 294,389, the village limit of Nelawa.



Surveyor-General's Office,  
Colombo, June 9, 1914.

Scale of 4 Chains to an Inch.

G. K. THORNHILL,  
for Acting Surveyor-General.

Kurunegala S. O. 111—1914.

**Kurunegala Notice No. 5,302.**

**Notice under "The Waste Lands Ordinances of 1897, 1899, 1900, and 1903."**

TAKE notice that unless within three months from August 21, 1914, the persons, if any, who claim any interest in the land hereinafter mentioned make claim in person or in writing to the said land or to some interest therein to J. M. Davies, Esq., Special Officer appointed under section 28 of "The Waste Lands Ordinances of 1897, 1899, 1900, and 1903," at his office at Fort, Colombo :

Such Special Officer, in pursuance of the powers vested in him by the said Ordinances, will declare by writing under his hand that the land, to which no claim has been made, is the property of the Crown.

J. M. DAVIES,  
Special Officer.

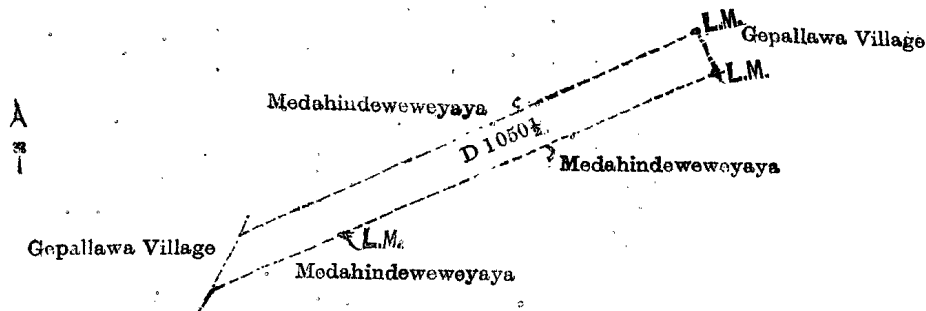
*Description of the Land referred to.*

The land commonly called or known as reservation for railway, situated in the village of Wikanda, in the Mahagal-Egoda boda korale of the Hiriyala hatpattu of the Kurunegala District, in the North-Western Province, containing in extent 2 acres and 32 perches, shown as lot P 969½ in preliminary plan 1,973 and in the annexed diagram; and bounded as follows: on the north by the village limit of Dewedda; on the east by Wikandahenyaya sold under the Waste Lands Ordinance; on the south by the Deduru-oya; on the west by Wikandahenyaya sold under the Waste Lands Ordinances.

## III.—Preliminary plan 2,034.

Lot.	Name of Land.	Extent, A. R. P.
D 1050½	Reservation for railway	0 3 27

and bounded as follows : on the north by Medahindewewayaya sold by the Crown ; on the east by the village limit of Gepallawa ; on the south by Medahindewewayaya sold by the Crown, Medahindewewayaya, private ; on the west by the village limit of Gepallawa.



Surveyor-General's Office,  
Colombo, June 18, 1914.

Scale of 4 Chains to an Inch.

Kurunegala S. O. 113—1914.

G. K. THORNHILL,  
for Acting Surveyor-General.

## Kurunegala Notice No. 5,304.

## Notice under "The Waste Lands Ordinances of 1897, 1899, 1900, and 1903."

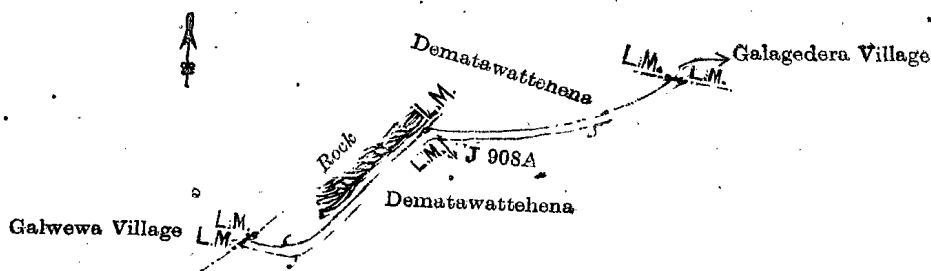
TAKE notice that unless within three months from August 21, 1914, the persons, if any, who claim any interest in the land hereinafter mentioned make claim in person or in writing to the said land or to some interest therein to J. M. Davies, Esq., Special Officer appointed under section 28 of "The Waste Lands Ordinances of 1897, 1899, 1900, and 1903," at his office at Fort, Colombo :

Such Special Officer, in pursuance of the powers vested in him by the said Ordinances, will declare by writing under his hand that the land, to which no claim has been made, is the property of the Crown.

J. M. DAVIES,  
Special Officer.

*Description of the Land referred to.*

The land commonly called or known as irrigation canal, situated in the village of Dematawa, in the Mahagalboda Egoda korale of the Hiriyala hatpattu of the Kurunegala District, in the North-Western Province, containing in extent 20 perches, and shown as lot J 908A in preliminary plan 1,945 and in the annexed diagram ; and bounded as follows : on the north by Dematawattahena sold by the Crown, the village limit of Galagedera ; on the east and south by Dematawattahena sold by the Crown ; on the west by the village limit of Galwewa, Dematawattahena sold by the Crown (a rock).



Surveyor-General's Office,  
Colombo, June 2, 1914.

Scale of 4 Chains to an Inch.

Kurunegala S. O. 114—1914.

G. K. THORNHILL,  
for Acting Surveyor-General.

## Kurunegala Notice No. 5,305.

## Notice under "The Waste Lands Ordinances of 1897, 1899, 1900, and 1903."

TAKE notice that unless within three months from August 21, 1914, the persons, if any, who claim any interest in the lands hereinafter mentioned or in any one or more of such lands make claim in person or in writing to the said lands or any of them or to some interest therein to J. M. Davies, Esq., Special Officer appointed under section 28 of "The Waste Lands Ordinances of 1897, 1899, 1900, and 1903," at his office at Fort, Colombo :

Such Special Officer, in pursuance of the powers vested in him by the said Ordinances, will declare by writing under his hand that the said lands, or such of them as to which no claim has been made, are the property of the Crown.

J. M. DAVIES,  
Special Officer.

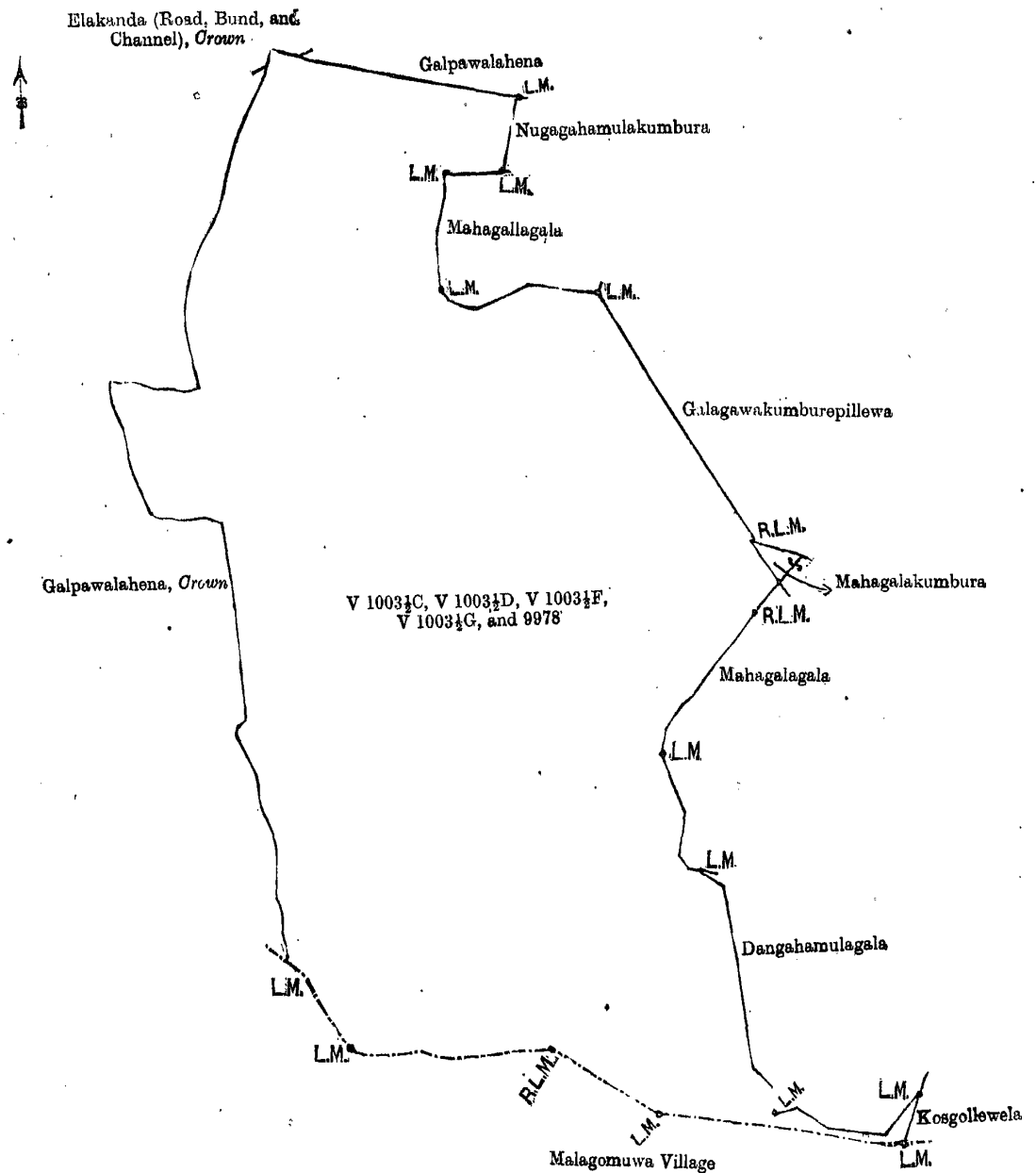
*Description of the Lands referred to.*

The following lots situated in the village of Kosgolla, in the Mahagalboda Egoda korale of the Hiriyala hatpattu of the Kurunegala District, in the North-Western Province, as described in the annexed diagram :—

Preliminary plan 2,003.

Lot.	Name of Land.	Extent, A. B. P.	Lot.	Name of Land.	Extent, A. B. P.
V 1003½C ..	Mahagala	.. 0 0 14	9978 ..	Gala	.. 5 3 25
V 1003½D ..	Do.	.. 0 1 19			
V 1003½F ..	Gala	.. 0 0 5			6 1 26
V 1003½G ..	Do.	.. 0 0 3			

and bounded as follows : on the north by Elakanda (road, bund, and channel) to be declared the property of the Crown under the Waste Lands Ordinances, Galapawalahena sold by the Crown ; on the east by Nugagahamulakumbura sold by the Crown, Mahagallagala sold by the Crown, Galagawakumburepillewa sold by the Crown, Mahagalakumbura claimed by H. M. Herathamy and others, Mahagallagala sold by the Crown, Dangahamulagala sold by the Crown, Kosgollewela claimed by Kumarappu Vidanelage Panchappu and others ; on the south by the village limit of Malagomuwa ; on the west by Galpawalahena claimed by the Crown, Elakanda (road, bund, and channel) to be declared the property of the Crown under the Waste Lands Ordinances.



Scale of 2 Chains to an Inch.

Surveyor-General's Office,  
Colombo, June 15, 1914.

G. K. THORNHILL,  
for Acting Surveyor-General.

Kurunegala S. O. 115—1914.

**Kurunegala Notice No. 5,306.**

**Notice under "The Waste Lands Ordinances of 1897, 1899, 1900, and 1903."**

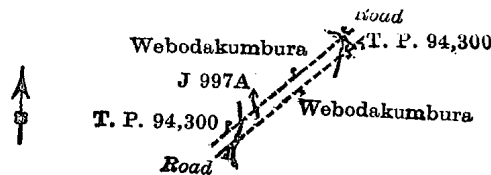
TAKE notice that unless within three months from August 21, 1914, the persons, if any, who claim any interest in the land hereinafter mentioned make claim in person or in writing to the said land or to some interest therein to J. M. Davies, Esq., Special Officer appointed under section 28 of "The Waste Lands Ordinances of 1897, 1899, 1900, and 1903," at his office at Fort, Colombo :

Such Special Officer, in pursuance of the powers vested in him by the said Ordinances, will declare by writing under his hand that the land, to which no claim has been made, is the property of the Crown.

J. M. DAVIES,  
Special Officer.

*Description of the Land referred to.*

The land commonly called or known as reservation for road, situated in the village of Galkandegama, in the Mahagalboda Egoda korale of the Hiriyala hatpattu of the Kurunegala District, in the North-Western Province, containing in extent 9 perches shown as lot J 997A in preliminary plan 2,000 and in the annexed diagram ; and bounded as follows : on the north by Webodakumbura claimed by Kiri Banda and others ; on the east by T. P. 94,300 ; on the south by Webodakumbura claimed by Kiri Banda and others ; on the west by T. P. 94,300.



Scale of 4 Chains to an Inch.

Surveyor-General's Office,  
Colombo, June 22, 1914.

G. K. THORNHILL,  
for Acting Surveyor-General.

Kurunegala S. O. 116—1914.

**Kurunegala Notice No. 5,307.**

**Notice under "The Waste Lands Ordinances of 1897, 1899, 1900, and 1903."**

TAKE notice that unless within three months from August 21, 1914, the persons, if any, who claim any interest in the lands hereinafter mentioned or in any one or more of such lands or to some interest therein make claim in person or in writing to the said lands or any of them or to some interest therein to J. M. Davies, Esq., Special Officer appointed under section 28 of "The Waste Lands Ordinances of 1897, 1899, 1900, and 1903," at his office at Fort, Colombo :

Such Special Officer, in pursuance of the powers vested in him by the said Ordinances, will declare by writing under his hand that the said lands, or such of them as to which no claim has been made, are the property of the Crown.

J. M. DAVIES,  
Special Officer.

*Description of the Lands referred to.*

The following lots situated in the village of Galkanda, of the Mahagalboda Egoda korale of the Hiriyala hatpattu of the Kurunegala District, in the North-Western Province, as described in the annexed diagrams :—

I.—Preliminary plan 1,993.

Lot.	Name of Land.	Extent, A. R. P.
W 988A	Road	0 0 21

and bounded as follows : on the north by T. P. 97,832 ; on the east by a reservation for channel belonging to the Crown ; on the south by T. P. 97,832, Galkandemukulana claimed by Dingiri Banda, Korala ; on the west by the village limit of Doranapolayagama.



Scale of 4 Chains to an Inch.

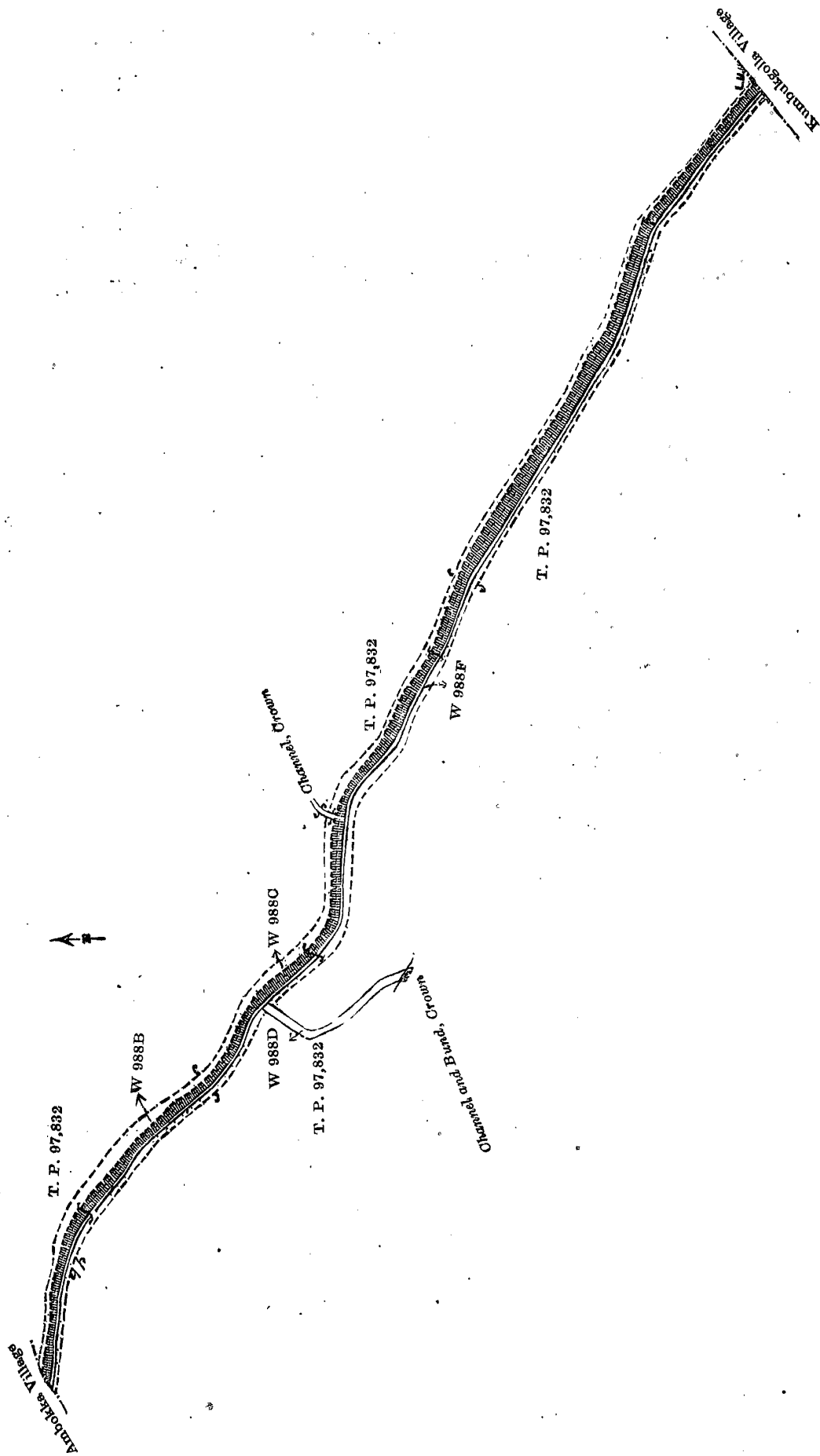
Surveyor-General's Office  
Colombo, June 18, 1914.

G. K. THORNHILL,  
for Acting Surveyor-General.

II.—Preliminary plan 1,993.

Lot.	Name of Land.	Extent, A. R. P.
W 988B	Channel and bund	1 3 12
W 988C	Road	0 3 13
W 988D	Channel and bund	0 0 13
W 988F	Galkandehenyaya (reservation for channel)	0 0 13
		2 3 11

and bounded as follows : on the north by T. P. 97,832, a channel belonging to the Crown, T. P. 97,832 ; on the east by the village limit of Kumbukgolla ; on the south by T. P. 97,832, channel and bund belonging to the Crown, T. P. 97,832 ; on the west by the village limit of Ambokka.



Surveyor-General's Office,  
Colombo, June 18, 1914.

Scale of 4 Chains to an Inch.  
Kurunegala S. O. 117—1914.

G. K. THORNHILL,  
for Acting Surveyor-General.



**FINAL ORDERS.****Galle S. O. No. 300.****Order under Section 4, Sub-section (1), of "The Waste Lands Ordinances of 1897, 1899, 1900, and 1903."**

In the matter of the land commonly called or known as Walakuluge Ihalakebella, situate in the village of Gigungmaduwa, in the Hinidum pattu of the Galle District, in the Southern Province, and of "The Waste Lands Ordinances of 1897, 1899, 1900, and 1903."

WHEREAS in pursuance of section 1 of the said Ordinances it was duly declared and notified on April 2, 1909, that if no claim to the land commonly called or known as Walakuluge Ihalakebella, situate in the village of Gigungmaduwa, in the Hinidum pattu of the Galle District, in the Southern Province, containing in extent 1 acre and 5 perches, and shown as lot 50H in preliminary plan 482, and the annexed diagram, was made to John Still, Special Officer appointed under section 28 of the said Ordinances, within the period of three months from the date specified in the said notice, such land would be declared the property of the Crown, and dealt with on account of the Crown (*vide* Notice No. 3,394):

And whereas (1) Walakulu Arachchige Arnolis, (2) Galabadagamage Arnolis, (3) Walakulu Arachchige Obias made claim thereto, and Harry Chambers Toller, Special Officer appointed under section 28 of the said Ordinances, made due inquiry into such claim, and whereas the said claimants and I, with the consent of His Excellency the Governor, came to two agreements in writing dated October 25 and 26, 1911, concerning the said land, under section 4, sub-section (1), of the said Ordinances, whereby it was agreed that the said claimants should be declared the purchasers of the said land upon payment on or before October 28, 1911, to the Settlement Officer, of a sum of Ten Rupees (Rs. 10) only, as the purchase amount of the said land, and whereas the said amount has been duly paid by the said claimants, they are hereby, in pursuance of the agreements afore-mentioned, declared to be the purchasers of the said land, as more fully described herein below.

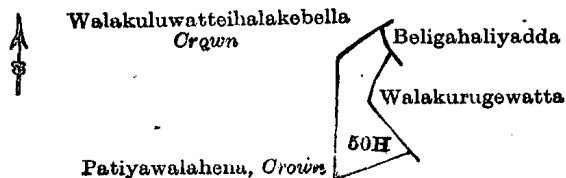
*Description of the Land referred to.*

The following lot situated in the village of Gigungmaduwa, in the Hinidum pattu of the Galle District, in the Southern Province, as described in the annexed diagram:—

## Preliminary plan 482.

Lot.	Name of Land.	Extent, A. R. P.
50H	Walakuluge Ihalakebella	1 0 5

and bounded as follows: on the north by Walakuluwatte Ihalakebella to be declared the property of the Crown under the Waste Lands Ordinances; on the east by Beligahaliyadda claimed by Embalagederagamage Elias, Walakurugewatta claimed by Walakuluge James and others; on the south and west by Patiyawalahena to be declared the property of the Crown under the Waste Lands Ordinances.



Surveyor-General's Office,  
Colombo, January 3, 1914.

Scale of 8 Chains to an Inch

A. H. G. DAWSON,  
for Surveyor-General.

March 6, 1914.

H. C. TOLLER,  
Special Officer.

**Galle S. O. No. 301.****Order under Section 4, Sub-section (1), of "The Waste Lands Ordinances of 1897, 1899, 1900, and 1903," declaring Lands to be Crown Property.**

In the matter of the lands commonly called or known as Cuppalehena, Pahalagahahena, &c., situate in the village of Gigungmaduwa, in the Hinidum pattu of the Galle District, in the Southern Province, and of "The Waste Lands Ordinances of 1897, 1899, 1900, and 1903."

WHEREAS in pursuance of section 1 of the said Ordinances it was duly notified on April 2, 1909, that if no claim to the lands commonly called or known as Cuppalehena, Pahalagahahena, &c., situate in the village of Gigungmaduwa, in the Hinidum pattu of the Galle District, in the Southern Province, containing in extent 1,938 acres and 21 perches, and shown as lots 50, 50J, and streams in preliminary plan 482 and in the annexed diagram, was made to John Still, Special Officer appointed under section 28 of the said Ordinances, within the period of three months from the date specified in such notice, such lands would be declared the property of the Crown, and dealt with on account of the Crown (*vide* Notice No. 3,394):

And whereas (1) Kariyawasangodage Arnolis de Silva, (2) ditto Andreas de Silva, (3) ditto Elias de Silva, (4) ditto Endorish de Silva, (5) ditto Niculas de Silva made claim thereto, and whereas the said claimants by an agreement dated October 25, 1911, in consideration of being declared the purchasers of 5 acres more or less of lot 18, now shown as lot 18A, 18B, and 23A1 in block survey preliminary plan 482, for a sum of Fifty Rupees (Rs. 50) only, withdrew claim to lots 50, 50J, and streams, I, Harry Chambers Toller, Special Officer appointed under section 28 of the said Ordinances, under and by virtue of the powers vested in me in that behalf by section 4 of the said Ordinances, do hereby on March 6, 1914, order and declare under section 4, sub-section (1), of the said Ordinances, that the said lands, as more fully described herein below, are the property of the Crown.

## Description of the Lands referred to.

The following lots situated in the village of Gigungmaduwa, in the Hinidum pattu of the Galle District, in the Southern Province, as described in the annexed diagram :—

## Preliminary plan 482.

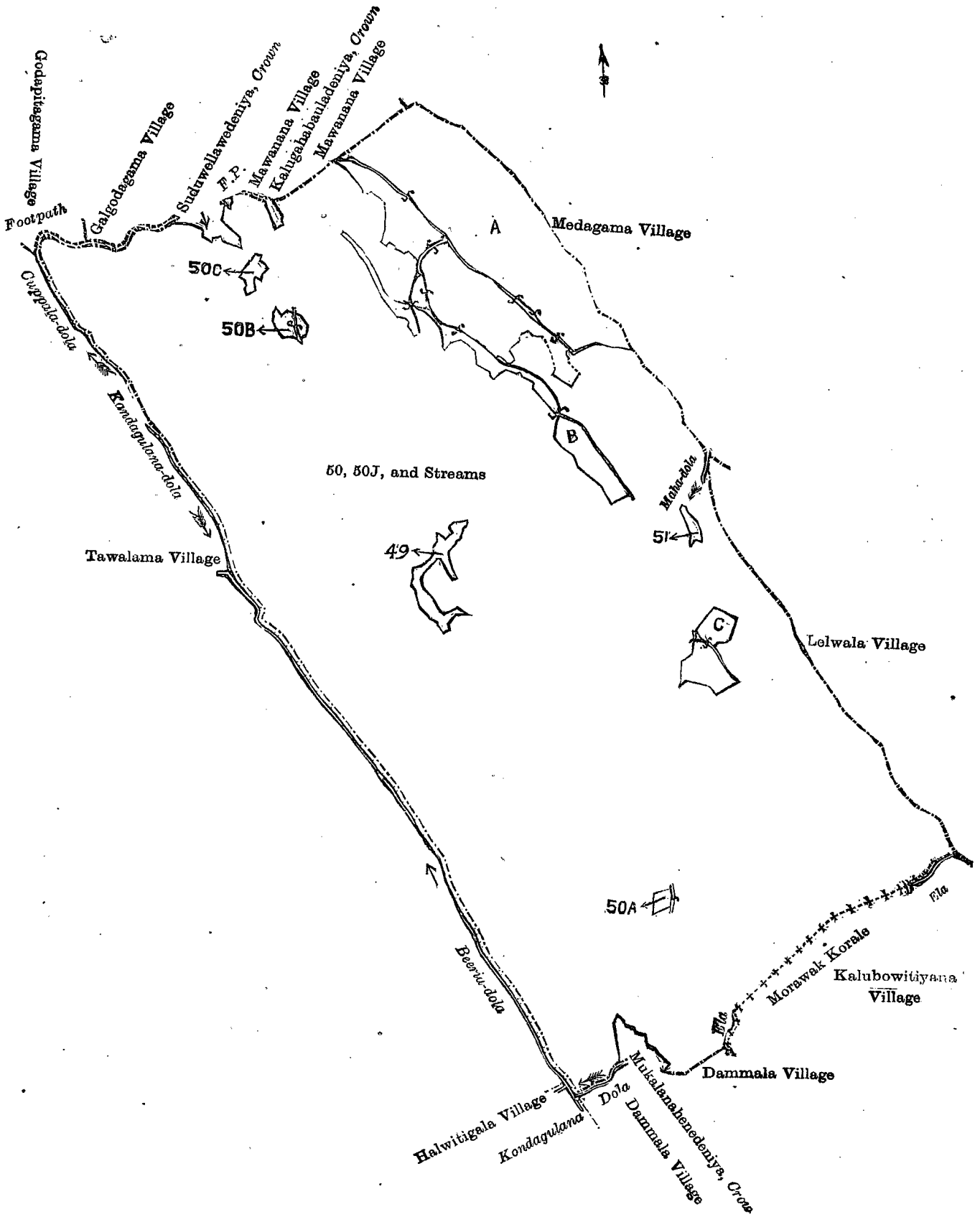
Lot.	Name of Land.	Extent, A. R. P.
50	.. Cuppalehena, Pahalegahahena, &c. . .	.. 1,928 2 25
50J	.. Tumbegederawatta ..	.. 0 1 36
—	.. Streams ..	.. 9 0 0
		1,938 0 21

and bounded as follows : on the north by the village limit of Godapitagama, a footpath, the village limit of Galgodagama, Suduwelawedeniya to be declared the property of the Crown under the Waste Lands Ordinances, a footpath, the village limit of Mawanana, Kalugahabauladeniya to be declared the property of the Crown under the Waste Lands Ordinances, the village limit of Mawanana, the village limit of Medagama ; on the east by the village limit of Medagama, the village limit of Lelwala ; on the south by the boundary of the Morawak korale (the village limit of Kalubowitiyana), an ela, the village limit of Dammala, Mukalanahenedeniya to be declared the property of the Crown under the Waste Lands Ordinances, the village limit of Dammala (the Kondagulana-dola) ; on the west by the village limit of Halwitigala (the Beeria-dola), the village limit of Tawalama (the Kondagulana-dola), the village limit of Tawalama (the Cuppala-dola).

NOTE.—The following lots lying within the above boundaries are excluded from this order, and their aggregate acreage of 231 acres 1 rood and 11 42/100 perches is not included in the aggregate acreage of 1,938 acres and 21 perches given above :—

## Preliminary plan 482.

Lot.	Name of Land.	Extent, A. R. P.	Lot.	Name of Land.	Extent, A. R. P.
A 3	.. Bemmakumbura, Diyananawala-kumbura ..	.. 3 0 8	A 30	.. Magaragederawatta, Mederiye-godellewatta, Mederiye-godelle-ihalakebella (T. Ps. 85,905, 85,914, 85,916, 85,918) ..	.. 3 0 20
A 3A	.. Diyananawalakumbura ..	.. 0 1 4	A 31	.. Mederigodella ..	.. 0 0 12
A 3B	.. Bemmakumbura (P. P. 1,415/12,551) ..	.. 0 2 17	A 32	.. Gallenawatta (T. P. 85,917) ..	.. 0 2 29
A 4	.. Imewatta ..	.. 5 3 11	A 33	.. Puwakwattadeniya ..	.. 0 3 11
A 5	.. Pahala-asweddumekumbura, Wattekumbura, Rataliyaddekumbura ..	.. 4 1 29	A 34	.. Tennapitawatta ..	.. 0 3 25
A 6	.. Pussalappuwawatta ..	.. 0 0 28	A 34A	.. Puwakwattehenena ..	.. 14 0 17
A 7	.. Radaliyaddekumbura, Radaliyaddegodella (T. Ps. 85,906 and 85,907) ..	.. 1 2 36	A 35	.. Ulugederawatta, Talagahawatta, Vitanagederawatta, Mediyagahawatta, Ihalagederawatta, Maddegodawatta, Gallinewatta, Puwakwatta ..	.. 10 3 32
A 7A	.. Radaliyaddegodella (P. P. 634/L 224) ..	.. 0 0 20	A 35A	.. Puwakwatta, &c. (T. P. 47,157) ..	.. 2 1 19
A 8	.. Dolagawaliyadda, Udaowita, Unapandureliyadda, Aswedduma, Owilanekumbura, Malgahaliyaddaowita, Malgahaliyadda, Pahala-asweddumekumbura, Udaowita, Udaowitekumbura, Bogahaliyadda, Dombagodaowita, Pitaowita, Natanmulekumbura ..	.. 16 3 33	A 35B	.. Do. ..	.. 0 1 13
A 8A	.. Waturawekumbura (T. P. 27,951) ..	.. 0 3 15.42	A 35C	.. Do. ..	.. 0 0 25
A 8B	.. Pitawaturawekumbura ..	.. 15 2 16	A 35D	.. Do. ..	.. 0 2 0
A 9	.. Ganaowita, Ganaowitawagama (T. P. 85,909) ..	.. 0 3 27	A 35E	.. Do. ..	.. 0 0 5
A 10	.. Epalekumbura (T. P. 85,910) ..	.. 1 3 7	A 36	.. Vitanagederawatta (T. P. 85,919) ..	.. 1 2 0
A 11	.. Tumadeniya ..	.. 0 2 16	A 37	.. Maddagodahena ..	.. 0 1 36
A 12	.. Tumbegedarawatta (T. P. 292,718) ..	.. 0 1 22	A 38	.. Godagederawatta ..	.. 1 0 14
A 13	.. Helambagahaliyadda ..	.. 0 3 31	A 39	.. Digarollawatta ..	.. 0 0 13
A 14	.. Patalawatta ..	.. 1 1 36	A 40	.. Paluwatta ..	.. 0 1 24
A 15	.. Watakumburewatta ..	.. 1 2 28	A 41	.. Kammalawatta ..	.. 0 3 33
A 16	.. Addaragederawatta (T. P. 85,908) ..	.. 0 3 33	A 42	.. Polaelagederawatta (T. P. 121,887) ..	.. 0 1 33
A 17	.. Dolagawawatta ..	.. 1 0 31	A 43	.. Kaludiyawalagawagodella, &c. ..	.. 1 1 39
A 18	.. Palagalahena, Dolagalahena, Puwakwattehenena, &c. ..	.. 64 2 36	A 44	.. Udugaldeniya (T. P. 294,347) ..	.. 0 3 3
A 18A	.. Palagalahena ..	.. 3 0 32	A 45	.. Wela-arambadoladeniya ..	.. 0 1 22
A 18B	.. Do. ..	.. 0 1 31	A 50D	.. Gurubaula (T. P. 294,347) ..	.. 1 0 34
A 19	.. Bogahaliyaddewatta ..	.. 0 0 28	A 50E	.. Do. (reservation for path) ..	.. 0 0 11
A 20	.. Radagederawattihalakebella ..	.. 0 0 32	A 50F	.. Etambagaskotha ..	.. 0 3 27
A 21	.. Radagederawatta ..	.. 3 0 2	A 50G	.. Do. (reservation for stream) ..	.. 0 1 31
A 22	.. Petiliyaddekumbura (T. P. 85,912) ..	.. 1 1 20	A 50I	.. Etambagaskotha, Amunulanga-kebella ..	.. 1 0 9
A 23	.. Palagalahena (T. P. 162,599) ..	.. 3 3 36	B 46	.. Kettehenawatta ..	.. 5 0 38
A 23A	.. Do. ..	.. 0 3 17	B 47	.. Battehenaliyadda ..	.. 0 3 35
A 23A1	.. Do. ..	.. 1 2 24	B 48	.. Battehenawatta ..	.. 4 0 24
A 24	.. Dombagederaowitawatta ..	.. 0 2 28	C 52	.. Karanwillehena (T. P. 217,507) ..	.. 5 0 16
A 25	.. Pitaowitawatta ..	.. 0 1 27	C 53	.. Tundolaliyadda ..	.. 0 1 18
A 26	.. Gamagederawatta, Managedarawatta ..	.. 2 1 32	C 54	.. Okandekumbura ..	.. 0 0 35
A 27	.. Dehigahaliyadda (T. P. 85,911) ..	.. 0 1 12	C 55	.. Beligahaliyadda ..	.. 0 0 30
A 28	.. Elapalawekumbura (T. P. 85,913) ..	.. 1 2 28	C 56	.. Walakurugewatta, Beligahaliyadda, Walakulugeokanda ..	.. 6 3 9
A 29	.. Ittegodawatta (T. P. 85,904) ..	.. 0 3 10	C 50N	.. Walakulugeihalakebella ..	.. 1 0 5
			49	.. Kawunkumburadeniya ..	.. 6 3 25
			50A	.. Ginnawalussehena ..	.. 2 0 12
			50B	.. Ihalabanaawedeniya (P. P. 1,458/12,553), T. P. 293,994 ..	.. 3 2 0
			50C	.. Pahalabanaawekandedeniya (P. P. 1,458/12,552), T. P. 294,001 ..	.. 2 2 29
			51	.. Magahenekumbura ..	.. 1 0 35
					231 1 11.42



Surveyor-General's Office,  
Colombo, January 3, 1914.

Scale of 32 Chains to an Inch.

A. H. G. DAWSON,  
for Surveyor-General.

March 6, 1914.

H. C. TOLLER,  
Special Officer.

Galle S. O. No. 302.

Order under Section 2 of "The Waste Lands Ordinances of 1897, 1899, 1900, and 1903,"  
declaring Lands to be Crown Property.

In the matter of the lands commonly called or known as Suduwellowedeniya, Kalugahabauladeniya, Diyananawalakumbura, &c., situate in the village of Gigunmaduwa, in the Hinidum pattu of the Galle District, in the Southern Province, and of "The Waste Lands Ordinances of 1897, 1899, 1900, and 1903."

THE notice required by section 1 of "The Waste Lands Ordinances of 1897, 1899, 1900, and 1903," having been duly published in manner prescribed by that section in respect of the above-named lands (*vide* Notice No. 3,394), and no claim having been made to the said lands or to any interest therein within the period of three months from the date specified in the said notice, I, Harry Chambers Toller, Special Officer appointed under section 28 of the said Ordinances under and by virtue of the powers vested in me in that behalf by section 2 of the said Ordinances, do hereby on April 4, 1914, order and declare that the said lands as more fully described herein below, situate in the village of Gigunmaduwa, in the Hinidum pattu of the Galle District, in the Southern Province, and shown as lots 1, 2, 3A, 3B, 18, 23A, 33, 49, 50A, 50E, 50F, 50G, and 57 in preliminary plan 482 and in the annexed diagrams, and containing in extent 92 acres and 21 perches, are the property of the Crown.

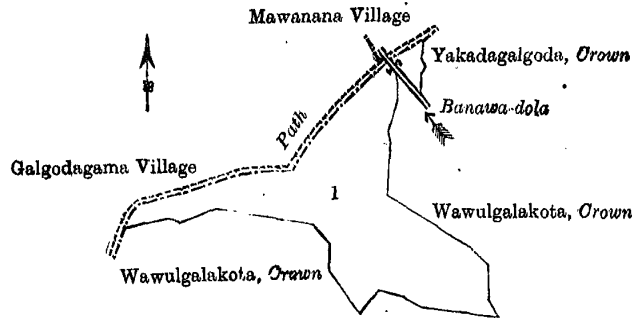
Description of the Lands referred to.

The following lots situated in the village of Gigunmaduwa, in the Hinidum pattu of the Galle District, in the Southern Province, as described in the annexed diagrams:—

I.—Preliminary plan 482.

Lot.	Name of Land.	Extent, A. R. P.
1	Suduwellowedeniya	6 2 31

and bounded as follows: on the north by the village limit of Galgodagama, the village limit of Mawanana (path); on the east by Yakadagalgoda to be declared the property of the Crown under the Waste Lands Ordinances, the Banawa-dola, Wawulgalakota to be declared the property of the Crown under the Waste Lands Ordinances; on the south by Wawulgalakota to be declared the property of the Crown under the Waste Lands Ordinances; on the west by the village limit of Galgodagama.



Surveyor-General's Office,  
Colombo, January 3, 1914.

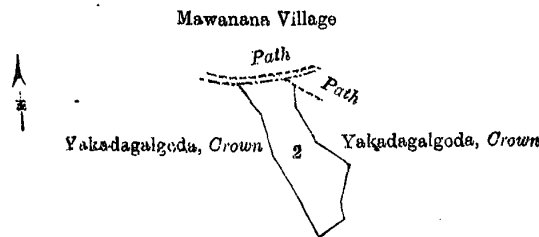
Scale of 8 Chains to an Inch.

A. H. G. DAWSON,  
for Surveyor-General.

II.—Preliminary plan 482.

Lot.	Name of Land.	Extent, A. R. P.
2	Kalugahabauladeniya	1 1 35

and bounded as follows: on the north by (a path), the village limit of Mawanana; on the east by a path, Yakadagalgoda to be declared the property of the Crown under the Waste Lands Ordinances; on the south by Yakadagalgoda to be declared the property of the Crown under the Waste Lands Ordinances; on the west by Yakadagalgoda to be declared the property of the Crown under the Waste Lands Ordinances.



Surveyor-General's Office,  
Colombo, January 3, 1914.

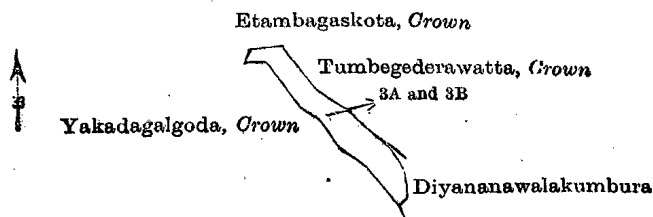
Scale of 8 Chains to an Inch.

A. H. G. DAWSON,  
for Surveyor-General.

III.—Preliminary plan 482.

Lot.	Name of Land.	Extent, A. R. P.
3A	Diyananawalakumbura	0 1 4
3B	Bemmakumbura	0 2 17
		0 3 21

and bounded as follows: on the north by Etambagaskota to be declared the property of the Crown under the Waste Lands Ordinances, Tumbegederawatta to be declared the property of the Crown under the Waste Lands Ordinances; on the east by Diyananawalakumbura (private); on the south and west by Yakadagalgoda to be declared the property of the Crown under the Waste Lands Ordinances.



Surveyor-General's Office,  
Colombo, January 3, 1914

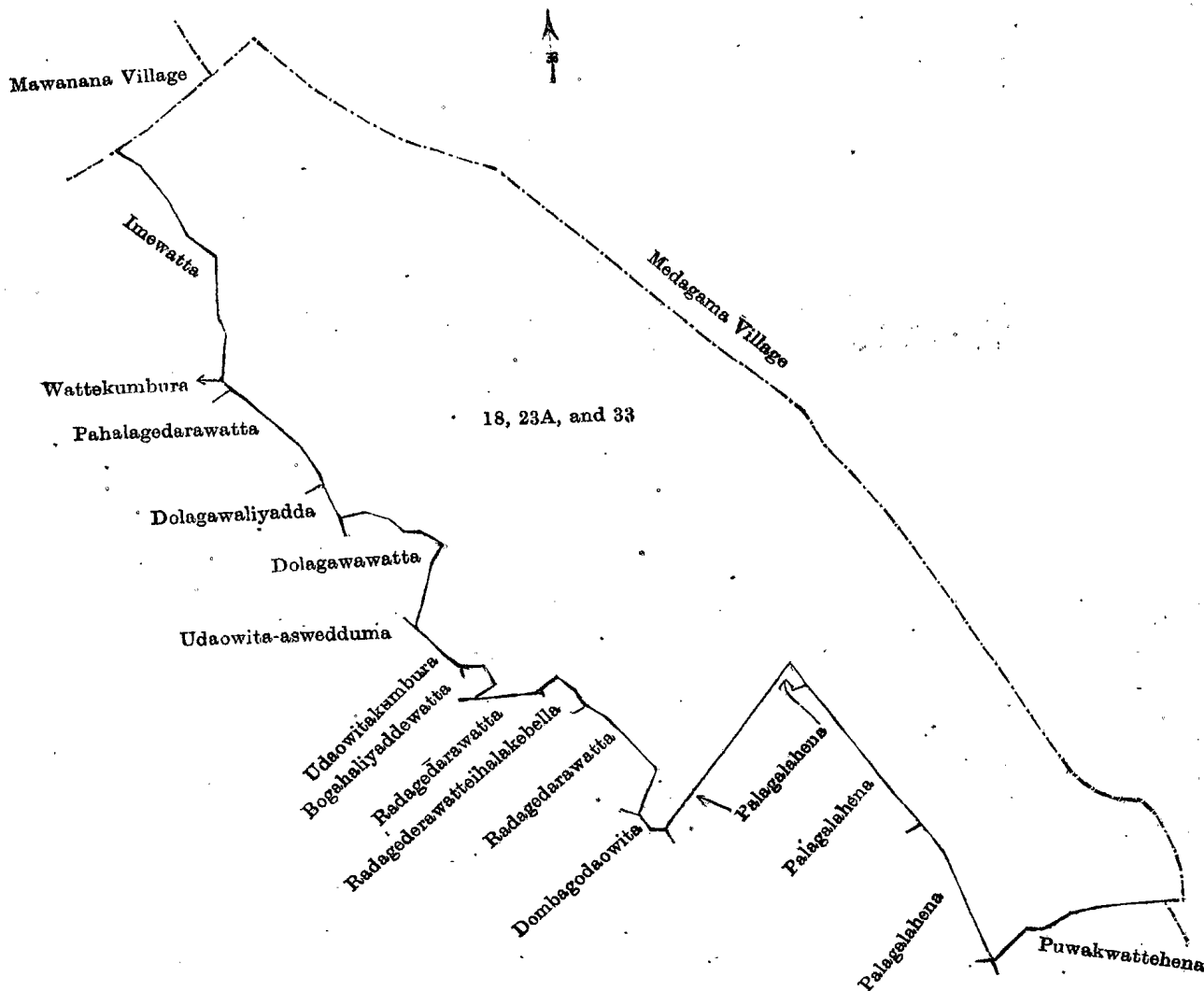
Scale of 8 Chains to an Inch.

A. H. G. DAWSON,  
for Surveyor-General.

IV.—Preliminary plan 482.

Lot.	Name of Land.	Extent, A. R. P.
18	Palagalahena, Dolagala, Puwakwattehena, &c.	64 2 36
23A	Palagalahena	0 3 17
33	Puwakwattadeniya	0 3 11
		66 1 24

and bounded as follows : on the north and east by the village limit of Medagama ; on the south by the village limit of Medagama, Puwakwattehena claimed by Vitanage Hinni Baba, Palagalahena sold to Kariyawasangodage Arnolis de Silva and four others under the Waste Lands Ordinances ; on the west by Dombagodaowita claimed by Jayawikrama Arnolis de Silva and others, Radagedarawatta claimed by Radage Alensuwa and others, Radagedarawatteihalakebella claimed by ditto, Radagedarawatta claimed by ditto, Bogahaliyaddewatta claimed by Radage Alensuwa, Udaowita-kumbura claimed by Kankanagamage Jayasin and others, Udaowita-aswedduma claimed by Kariyawasangodage Arnolis de Silva and others, Dolagawawatta claimed by Athukoralagamage Hendrick *alias* Baba, Dolagawaliyadda claimed by Kariyasangodage Elias and others, Pahalagedarawatta claimed by Kariyawasangodage Elias and others, Wattedkumbura claimed by K. G. Jayasin de Silva and others, Imewatta claimed by ditto, the village limit of Mawanana.



Surveyor-General's Office,  
Colombo, January 3, 1914.

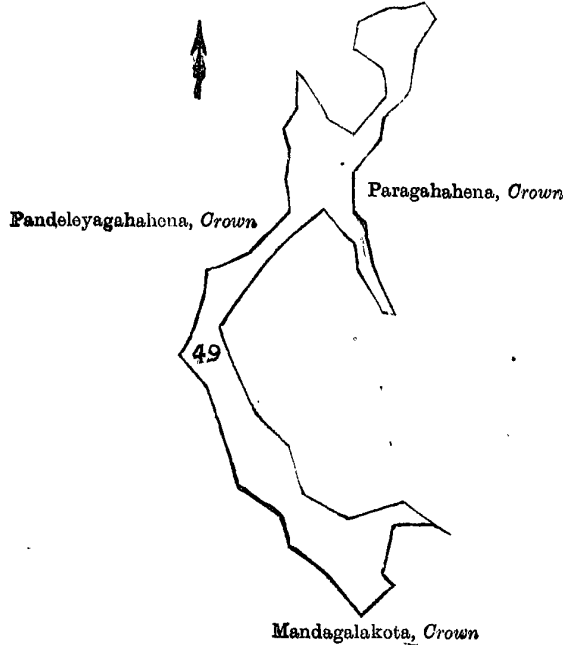
Scale of 8 Chains to an Inch.

A. H. G. DAWSON,  
for Surveyor-General.

V.—Preliminary plan 482.

Lot.	Name of Land.	Extent, A. R. P.
49	Kawunkumburadeniya	6 3 25

and bounded as follows: on the north by Pandeleyagahahena to be declared the property of the Crown under the Waste Lands Ordinances; on the east by Paragahahena to be declared the property of the Crown under the Waste Lands Ordinances; on the south by Mandagalakota to be declared the property of the Crown under the Waste Lands Ordinances; on the west by Pandeleyagahahena to be declared the property of the Crown under the Waste Lands Ordinances.



Surveyor-General's Office,  
Colombo, January 3, 1915.

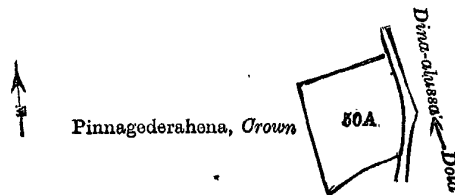
Scale of 8 Chains to an Inch.

A. H. G. DAWSON,  
for Surveyor-General.

VI.—Preliminary plan 482.

Lot.	Name of Land.	Extent, A. R. P.
50A	Gumawalussehena	2 0 12

and bounded as follows: on the north by Pinnagederahena to be declared the property of the Crown under the Waste Lands Ordinances; on the east by Dina-alussa-dola; on the south and west by Pinnagederahena to be declared the property of the Crown under the Waste Lands Ordinances.



Surveyor-General's Office,  
Colombo, January 3, 1914.

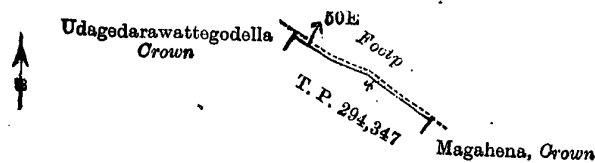
Scale of 8 Chains to an Inch.

A. H. G. DAWSON,  
for Surveyor-General.

VII.—Preliminary plan 482.

Lot.	Name of Land.	Extent, A. R. P.
50E	Gurubaula (reservation for path)	0 0 11

and bounded as follows: on the north by a footpath; on the east by Magahena to be declared the property of the Crown under the Waste Lands Ordinances; on the south by T. P. 294,347; on the west by Udagedarawattagodella to be declared the property of the Crown under the Waste Lands Ordinances.



Surveyor-General's Office,  
Colombo, January 3, 1914.

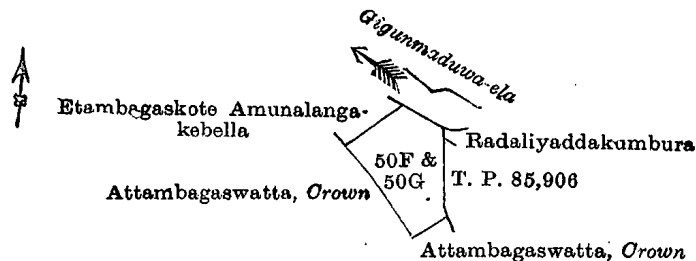
Scale of 8 Chains to an Inch.

A. H. G. DAWSON,  
for Surveyor-General.

## VIII.—Preliminary plan 482.

Lot.	Name of Land.	Extent, A. R. P.
50F	Etambagaskotha	0 3 27
50G	Do.	0 1 31
		1 1 18

and bounded as follows: on the north by Etambagaskotha, Amundangahakebella sold by the Crown, Gigungmaduwa-ela; on the east by Radaliyaddakumbura claimed by Radage Alensuwa (T. P. 85,906); on the south and west by Attambagaswatta to be declared the property of the Crown under the Waste Lands Ordinances.



Surveyor-General's Office,  
Colombo, January 3, 1914.

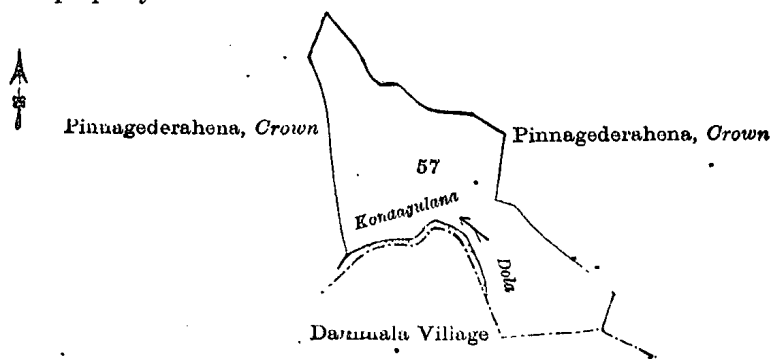
Scale of 8 Chains to an Inch.

A. H. G. DAWSON,  
for Surveyor-General.

## IX.—Preliminary plan 482.

Lot.	Name of Land.	Extent, A. R. P.
57	Mukalanahenedeniya	6 1 4

and bounded as follows: on the north and east by Pinnagederahena to be declared the property of the Crown under the Waste Lands Ordinances; on the south by the village limit of Dammala (the Kindagulan-dola); on the west by Pinnagederahena to be declared the property of the Crown under the Waste Lands Ordinances.



Surveyor-General's Office,  
Colombo, January 3, 1914.

Scale of 8 Chains to an Inch.

A. H. G. DAWSON,  
for Surveyor-General.

H. C. TOLLER,  
Special Officer.

April 4, 1914.

## Matara S. O. No. 1,667.

**Order under Section 4, Sub-section (1), of "The Waste Lands Ordinances of 1897, 1899, 1900, and 1903," admitting Land to be Private Property.**

In the matter of the land commonly called or known as Digalehenedeniya, situate in the village of Peddapitiya, in the Weligam korale of the Matara District, in the Southern Province, and of "The Waste Lands Ordinances of 1897, 1899, 1900, and 1903."

WHEREAS in pursuance of section 1 of the said Ordinances it was duly notified on December 6, 1912, that if no claim to the land commonly called or known as Digalehenedeniya, situate in the village of Peddapitiya, in the Weligam korale of the Matara District, in the Southern Province, containing in extent 37 perches, and shown as lot 3C in preliminary plan 537 and in the annexed diagram, was made to Walter Ernest Wait, Special Officer appointed under section 28 of the said Ordinances, within the period of three months from the date specified in such notice, such land would be declared the property of the Crown, and dealt with on account of the Crown (*vide* Notice No. 4,651):

And whereas Don Davith Gunapala Jayasinha Siriwardana made claim thereto, and I, Walter Ernest Wait, Special Officer appointed under section 28 of the said Ordinances, made due inquiry into such claim, I, with the consent of His Excellency the Governor, do hereby admit the claim of the said claimant to the said land, as more fully described herein below, under section 4, sub-section (1), of the said Ordinances.

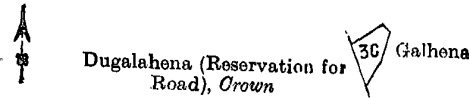
*Description of the Land referred to.*

The following lot situated in the village of Peddapitiya, in the Weligam korale of the Matara District, in the Southern Province, as described in the annexed diagram:—

Lot.	Name of Land.	Extent, A. R. P.
3C	Digalehenadeniya	0 0 37

Preliminary plan 537.

and bounded as follows : on the north and east by Galhena declared private property under the Waste Lands Ordinances ; on the south and west by Dugalahena (reservation for road) to be declared the property of the Crown under the Waste Lands Ordinances.



Surveyor-General's Office,  
Colombo, February 28, 1914.

Scale of 8 Chains to an Inch.

G. K. THORNHILL,  
for Surveyor-General.

May 10, 1914.

W. E. WAIT,  
Special Officer.

**Matara S. O. No. 1,668.**

**Order under Section 4, Sub-section (1), of "The Waste Lands Ordinances of 1897, 1899, 1900, and 1903," declaring the Land to be Crown Property.**

In the matter of the land commonly called or known as Dugalahena (reservation for road), situate in the village of Peddapitiya, in the Weligam korale of the Matara District, in the Southern Province, and of "The Waste Lands Ordinances of 1897, 1899, 1900, and 1903."

WHEREAS in pursuance of section 1 of the said Ordinances it was duly notified on December 6, 1912, that if no claim to the land commonly called or known as Dugalahena (reservation for road), situate in the village of Peddapitiya, in the Weligam korale of the Matara District, in the Southern Province, containing in extent 13 perches, and shown as lot 3C1 in preliminary plan 537 and in the annexed diagram, was made to Walter Ernest Wait, Special Officer appointed under section 28 of the said Ordinances, within the period of three months from the date specified in such notice, such land would be declared the property of the Crown, and dealt with on account of the Crown (*vide* Notice No. 4,651) :

And whereas Don Davith Gunapala Jayasingha Siriwardana made claim thereto, and whereas the said claimant by an agreement dated July 3, 1913, whereby in consideration of his being declared the owner of lot 3C of block survey preliminary plan 537, with the exception of so much as shall be required for the road reservation of similar width as lots 3B1 and 3B in the same block survey preliminary plan, withdrew claim to the said lot 3C1, I, Walter Ernest Wait, Special Officer appointed under section 28 of the said Ordinances, under and by virtue of the powers vested in me in that behalf by section 4 of the said Ordinances, do hereby on May 10, 1914, order and declare under section 4, sub-section (1), of the said Ordinances, that the said land, as more fully described herein below, is the property of the Crown.

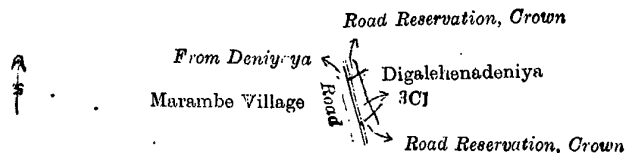
*Description of the Land referred to.*

The following lot situated in the village of Peddapitiya, in the Weligam korale of the Matara District, in the Southern Province, as described in the annexed diagram :—

Preliminary plan 537.

Lot.	Name of Land.	Extent, A. R. P.
3C1	Dugalahena (reservation for road)	0 0 13

and bounded as follows : on the north by road reservation declared the property of the Crown under the Waste Lands Ordinances ; on the east by Digalahenadeniya to be declared the property of Don Davith Gunapala Jayasingha Siriwardana under the Waste Lands Ordinances ; on the south by a road reservation declared the property of the Crown under the Waste Lands Ordinances ; on the west by the village limit of Marambe (a road).



Surveyor-General's Office,  
Colombo, February 28, 1914.

Scale of 8 Chains to an Inch.

G. K. THORNHILL,  
for Surveyor-General.

May 10, 1914.

W. E. WAIT,  
Special Officer.

**Matara S. O. No. 1,669.**

**Order under Section 2 of "The Waste Lands Ordinances of 1897, 1899, 1900, and 1903," declaring Lands to be Crown Property.**

In the matter of the lands commonly called or known as road reservation, Galaudahena, and Migahahena, situate in the village of Peddapitiya, in the Weligam korale of the Matara District, in the Southern Province, and of "The Waste Lands Ordinances of 1897, 1899, 1900, and 1903."

THE notice required by section 1 of "The Waste Lands Ordinances of 1897, 1899, 1900, and 1903," having been duly published in manner prescribed by that section in respect of the above-named lands (*vide* Notice No. 4,651), and no claim having been made to the said lands or to any interest therein within the period of three months from the date specified in the said notice, I, Walter Ernest Wait, Special Officer appointed under section 28 of the said Ordinances, under and by virtue of the powers vested in me in that behalf by section 2 of the said Ordinances, do hereby on May 10, 1914, order and declare that the said lands, as more fully described herein below, situate in the village of Peddapitiya, in the Weligam korale of the Matara District, in the Southern Province, and shown as lots 3L and 56 in preliminary plan 537, and in the annexed diagrams, and containing in extent 3 acres and 21 perches, are the property of the Crown.

*Description of the Lands referred to.*


The following lots situated in the village of Peddapitiya, in the Weligam korale of the Matara District, in the Southern Province, as described in the annexed diagrams :—

I.—Preliminary plan 537.

Lot.	Name of Land.	Extent, A. R. P.
3L	Road reservation	0 0 21

and bounded as follows : on the north by T. P. 208,423 ; on the east by Ratugodahena to be declared the property of the Crown under the Waste Lands Ordinances, T. P. 208,423 ; on the south by Dapanageowita claimed by Welihena Dingi Appu ; on the west by Ambekumbura claimed by Hetti Achchige Don Lewis.





Surveyor-General's Office,  
Colombo, February 28, 1914.

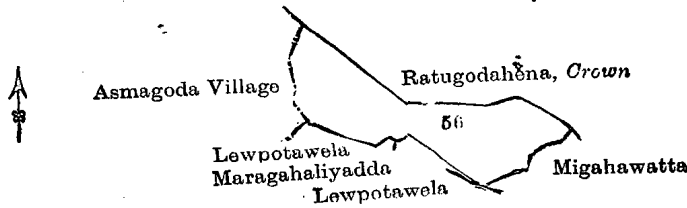
Scale of 8 Chains to an Inch.

G. K. THORNHILL,  
for Surveyor-General.

II.—Preliminary plan 537.

Lot.	Name of Land.	Extent, A. R. P.
56	Galaudahena or Migahahena	3 0 0

and bounded as follows : on the north by Ratugodahena to be declared the property of the Crown under the Waste Lands Ordinances ; on the east by Migahawatta claimed by Badahelagé Dantu ; on the south by Lewpotawela claimed by Kopewatta Tambi, Maragahaliyadda claimed by Don Siyadoris Lokuranamukka, Lewpotawela claimed by Kopewatta Tamby ; on the west by the village limit of Asmagoda.



Surveyor-General's Office,  
Colombo, February 28, 1914.

Scale of 8 Chains to an Inch.

G. K. THORNHILL,  
for Surveyor-General.

W. E. WAIT,  
Special Officer.

May 10, 1914.

**Matara S. O No. 1,670.**

**Order under Section 4, Sub-section (1), of "The Waste Lands Ordinances of 1897, 1899, 1900, and 1903."**

In the matter of the land commonly called or known as Galhena or Rathagoda, situate in the village of Peddapitiya, in the Weligam korale of the Matara District, in the Southern Province, and of "The Waste Lands Ordinances of 1897, 1899, 1900, and 1903."

WHEREAS in pursuance of section 1 of the said Ordinances it was duly declared and notified on December 6, 1912, that if no claim to the land commonly called or known as Galhena or Rathagoda, situate in the village of Peddapitiya, in the Weligam korale of the Matara District, in the Southern Province, containing in extent 5 acres 2 roods and 33 perches, and shown as lot 3AR1 in preliminary plan 537, and in the annexed diagram, was made to Walter Ernest Wait, Special Officer appointed under section 28 of the said Ordinances, within the period of three months from the date specified in the said notice, such land would be declared the property of the Crown, and dealt with on account of the Crown (*vide* Notice No. 4,651) :

And whereas Hewavilladdarage Henry Peter de Silva made claim thereto, and I, Walter Ernest Wait, Special Officer appointed under section 28 of the said Ordinances, made due inquiry into such claim, and whereas the said claimant and I, with the consent of His Excellency the Governor, came to an agreement in writing dated July 3, 1913, concerning the said land, under section 4, sub-section (1), of the said Ordinances, whereby it was agreed that the said claimant should be declared the purchaser of the said land upon payment on or before December 31, 1913, to the Assistant Government Agent at Matara, of a sum of Fifty Rupees (Rs. 50) only, as the purchaser amount of the said land, and whereas the said amount has been duly paid by the said claimant, he is hereby, in pursuance of the agreement afore-mentioned, declared to be the purchaser of the said land, as more fully described herein below.

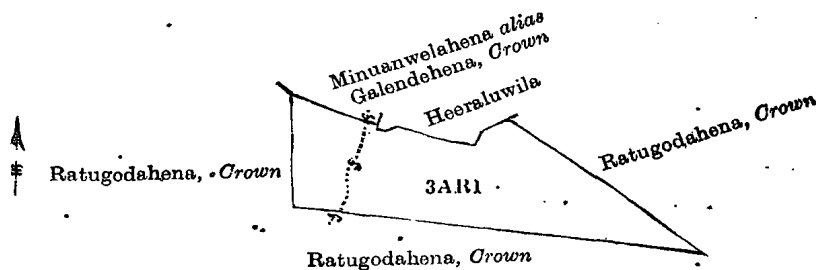
*Description of the Land referred to.*

The following lot situated in the village of Peddapitiya, in the Weligam korale of the Matara District, in the Southern Province, as described in the annexed diagram :—

Preliminary plan 537.

Lot.	Name of Land.	Extent, A. R. P.
3AR1	Galhena or Rathagoda	5 2 33

and bounded as follows : on the north by Minnanwelahena *alias* Galendehena declared the property of the Crown under the Waste Lands Ordinances, Heeraluwila claimed by Dapanage Juwanis ; on the east by Ratugodahena to be declared the property of the Crown under the Waste Lands Ordinances ; on the south and west by Ratugodahena to be declared the property of the Crown under the Waste Lands Ordinances.



Surveyor-General's Office,  
Colombo, February 28, 1914.

Scale of 4 Chains to an Inch.

G. K. THORNHILL,  
for Surveyor-General.

W. E. WAIT,  
Special Officer.

May 10, 1914.

**Matara S. O. No. 1,671.**

**Order under Section 4, Sub-section (1), of "The Waste Lands Ordinances of 1897, 1899, 1900, and 1903,"  
declaring Land to be Crown Property.**

In the matter of the land commonly called or known as Ratugodahena, situate in the village of Peddapitiya, in the Weligam korale of the Matara District, in the Southern Province, and of "The Waste Lands Ordinances of 1897, 1899, 1900, and 1903."

WHEREAS in pursuance of section 1 of the said Ordinances it was duly notified on December 6, 1912, that if no claim to the land commonly called or known as Ratugodahena, situate in the village of Peddapitiya, in the Weligam korale of the Matara District, in the Southern Province, containing in extent 27 acres 1 rood and 7 perches, and shown as lot 3AR in preliminary plan 537, and in the annexed diagram, was made to Walter Ernest Wait, Special Officer appointed under section 28 of the said Ordinances within the period of three months from the date specified in such notice, such land would be declared the property of the Crown, and dealt with on account of the Crown (*vide* notice No. 4,651):

And whereas Hewavilladarage Henry Peter de Silva, made claim thereto, and whereas the said claimant by an agreement dated July 3, 1913, whereby in consideration of being declared the purchaser of 5 acres more or less of lot 3AR, now shown as lot 3AR1, in block survey preliminary plan 537, for a sum of Rs. 50 withdrew claim to the said lot 3AR, I, Walter Ernest Wait, Special Officer appointed under section 28 of the said Ordinances, under and by virtue of the powers vested in me in that behalf by section 4 of the said Ordinances, do hereby on May 10, 1914, order and declare under section 4 sub-section (1), of the said Ordinances, that the said land, as more fully described herein below, is the property of the Crown.

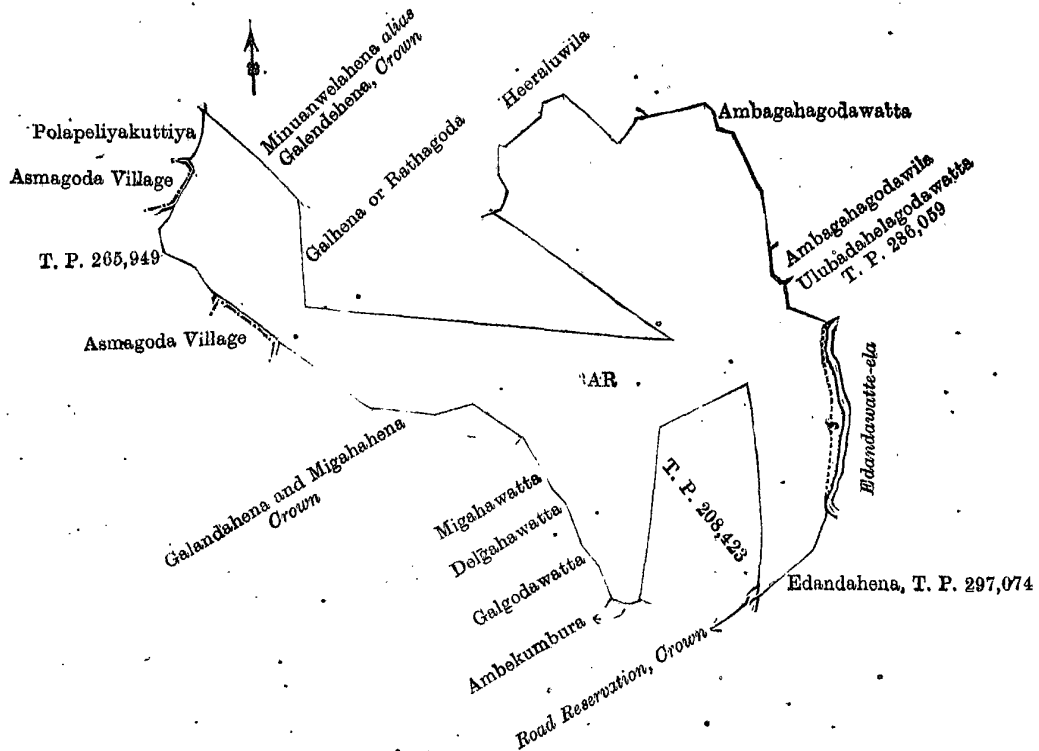
*Description of the Land referred to.*

The following lot situated in the village of Peddapitiya, in the Weligam korale of the Matara District, in the Southern Province, as described in the annexed diagram:—

Lot.	Name of Land.	Extent, A. R. P.
3AR	Ratugodahena	27 1 7

Preliminary plan 537.

and bounded as follows: on the north by Minuanwelahena *alias* Galendehena declared the property of the Crown under the Waste Lands Ordinances, Galhena or Rathagoda sold to Hewa Villadarage Henry Peter de Silva under the Waste Lands Ordinances, Heeraluwila claimed by Dapanage Juwanis, Ambagahagodawatta claimed by Landage Don Andris; on the east by Ambagahagodawatta claimed by Landage Don Andris, Ambagahagodawila claimed by Dapanage Baba and others, Ulubadahelagodawatta granted at half-improved value (T.P. 286,059), Edandawatta-ela, Edandahena sold by the Crown (T. P. 297,074); on the south by a road reservation to be declared the property of the Crown under the Waste Lands Ordinances, T. P. 208,423, Ambekumbura claimed by Hettiachchige Don Lewis, Galgodawatta claimed by Badahelage Dantu, Delgahawatta claimed by ditto, Migahawatta claimed by ditto, Galandahena and Migahahena to be declared the property of the Crown under the Waste Lands Ordinances, on the west by Galandahena and Migahahena to be declared the property of the Crown under the Waste Lands Ordinances, the village limit of Asmagoda, T. P. 265,949, the village limit of Asmagoda, Polapeliyakuttiya claimed by Nadakandage Babun,



Surveyor-General's Office,  
Colombo, February 28, 1914.

Scale of 8 Chains to an Inch.

G. K. THORNHILL,  
for Surveyor-General.

May 10, 1914.

W. E. WAIT,  
Special Officer.

## Hambantota S. O. No. 1,125.

Order under Section 4, Sub-section (1), of "The Waste Lands Ordinances of 1897, 1899, 1900, and 1903,"  
declaring Lands to be Crown Property.

In the matter of the lands commonly called or known as Arehena, Medahena, &c., situate in the village of Kinchigune Medagama, in the West Giruwa pattu of the Hambantota District, in the Southern Province, and of "The Waste Lands Ordinances of 1897, 1899, 1900, and 1903."

WHEREAS in pursuance of section 1 of the said Ordinances it was duly notified on September 22, 1911, that if no claim to the land commonly called or known as Arehena, Medahena, &c., situate in the village of Kinchigune Medagama, in the West Giruwa pattu of the Hambantota District, in the Southern Province, containing in extent 579 acres 3 roods and 35 perches, and shown as lots 67, 67AX, 67BB, 67K1 in preliminary plan 378, and in the annexed diagram, was made to Charles Valentine Brayne, Special Officer appointed under section 28 of the said Ordinances within the period of three months from the date specified in such notice, such lands would be declared the property of the Crown, and dealt with on account of the Crown (*vide* Notice No. 4,226):

And whereas Samarawickrama Jasim Arachchige Don Davith made claim thereto, and whereas by an agreement dated February 2, 1912, the said claimant in consideration of being declared the purchaser of 2½ acres more or less of lots 67, 67K1, and 67L1, now shown as lots 67AY, 67A2, 67BA, 67K1A, and 67L1 in the same block survey preliminary plan for a sum of Thirty-five Rupees (Rs. 35) only, withdrew his claim to the said lots, I, Walter Ernest Wait, Special Officer appointed under section 28 of the said Ordinances, under and by virtue of the powers vested in me in that behalf by section 4 of the said Ordinances, do hereby on April 17, 1914, order and declare under section 4, sub-section (1), of the said Ordinances, that the said lands, as more fully described herein below, are the property of the Crown.

## Description of the Lands referred to.

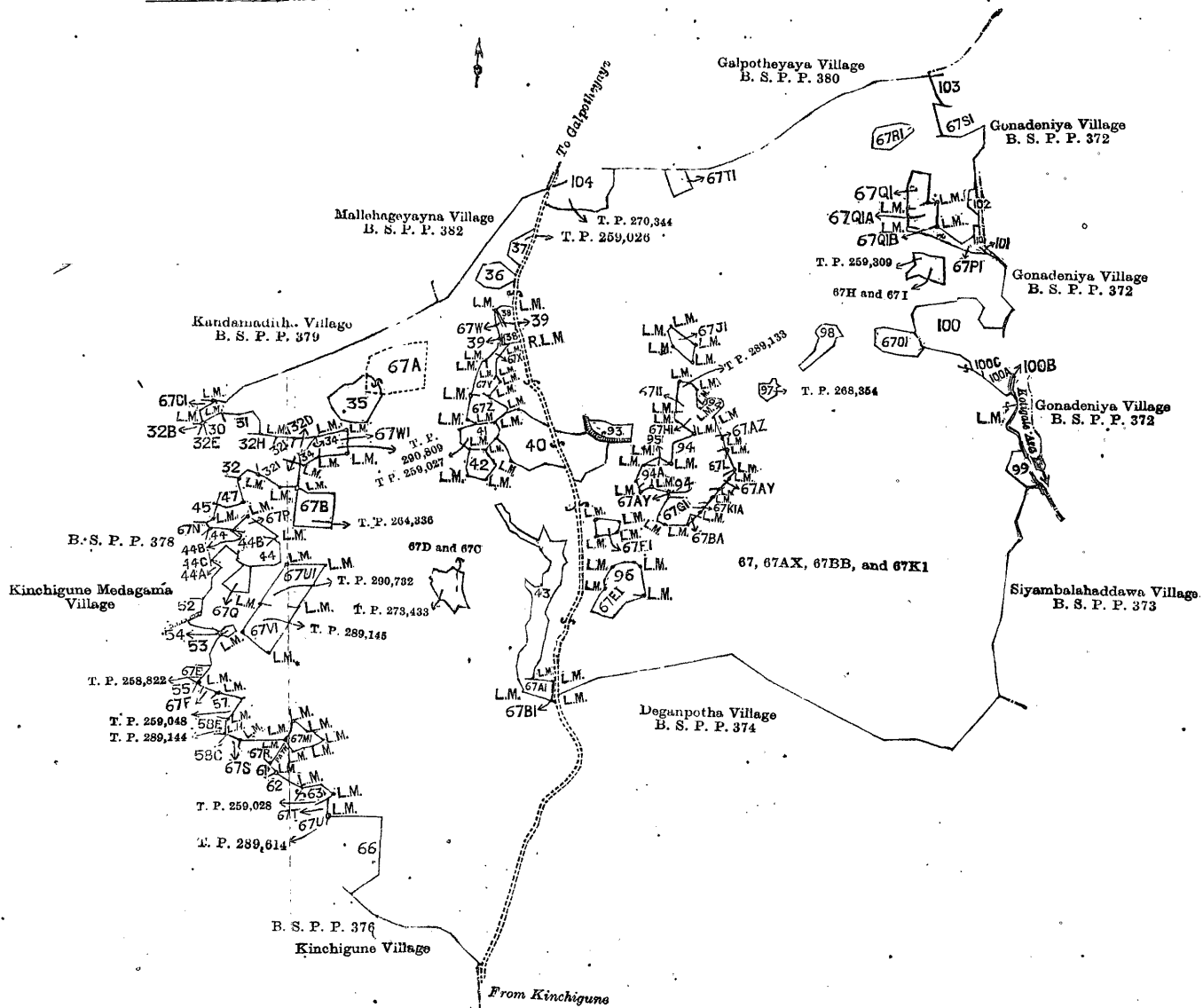
The following lots situated in the village of Kinchigune Medagama, in the West Giruwa pattu of the Hambantota District, in the Southern Province, as described in the annexed diagram:—

		Preliminary plan 378.		Extent, A. R. P.	
Lot.	Name of Land.				
67	Arehena, Medahena, &c.	..	..	575	0 34
67AX	Kongahahena <i>alias</i> Suriyagahahenawatta	..	..	1	0 16
67BB	Lindagawahena	..	..	2	1 18
67K1	Mailahenakebella	..	..	1	1 7
				579	3 35

and bounded as follows: on the north by the village limit of Kandamaditta, the village limit of Mallhewageyaya, T. P. 270,344, the village limit of Galpottayaya, Walldugahahena declared Crown, the village limit of Galpottayaya; on the east by Getakomedekandawatta claimed by Havanadungodage Don Andiris, Getakmedekandawatta granted at half-improved value by the Crown; the village limit of Gonadeniya, Kotigalarehena declared to be the property of the Crown, Tittawelarehenakella declared to be the property of the Crown, Tittawelarekebella declared to be the property of the Crown, Tittawelarekebella sold by the Crown, Tittawelarekebella declared to be the property of the Crown, Tittawelarekebella sold by the Crown, Tittawelarekebella declared to be the property of the Crown, the village limit of Gonadeniya, Godawalahena declared to be the property of the Crown, Lindagawahatta declared to be the property of the Crown, Kotigalara (stream) declared to be the property of the Crown, the Kotigalara Karadamadehenkella declared to be the property of the Crown, the village limit of Siyambalaheddewa, the village limit of Degampotha; on the south by the village limit of Degampotha, the Gansabhawa path, the village limit of Kinchigune; on the west by Arehenakella, T. P. 241,213, Wewawatta sold by the Crown, Higgahahenekella sold by the Crown, Higgahahenekella claimed by Kankanange Don Davith, Higgahahena sold by the Crown, Higgahahenkumbura sold by the Crown, Higgahahena sold by the Crown, Higgawahatta sold by the Crown, Higgawahatta, T. P. 289,144, T. P. 259,048, Mekiliyagahahena sold by the Crown, Gurugalpolahenakella sold by the Crown, Mekiliyagahahena, T. P. 258,822, Owilanamahamulena claimed by Singapputi Liyanage Don Davith, Kolongahahenedeniya declared to be the property of the Crown, Owilanawewa declared to be the property of the Crown, Kolongahahena to be declared the property of the Crown, Baludalahenakoratuwa declared to be the property of the Crown, Kolongahahena declared to be the property of the Crown, Vadinewalahenawatta sold by the Crown, Kolongahahena declared to be the property of the Crown, Dangahahenekoratuwa declared to be property of the Crown, Dangahahenekelle sold by the Crown, Dangawahatta claimed by Kongalagamage Don Andiris, Patinighena declared to be the property of the Crown, Weliatuwehenawatta sold by the Crown; Medahenakella sold by the Crown, Weliatuwehenawatta sold by the Crown, Patinighena declared to be the property of the Crown, Patinighenkella declared to be the property of the Crown, Heenatugekomehena declared to be the property of the Crown, Heenatugekomehena sold by the Crown.

*Note.*—The following lots lying within the above boundaries are excluded from this order and their aggregate acreage of 56 acres 1 rood and 13 perches is not included in the acreage of 579 acres 3 roods and 35 perches given above:—

		Preliminary plan 378.		Extent, A. R. P.	
Lot.	Name of Land.	Extent, A. R. P.	Lot.	Name of Land.	Extent, A. R. P.
35	Walatuahena	.. 2 1 8	67F1	Kongahahena (T. P. 295,669)	.. 0 2 23
36	Bibulagawahena	.. 1 0 24	67G1	Pallatargewatta (T. P. 295,654)	.. 1 1 14
37	Karagahahena (T. P. 259,026)	.. 0 3 1	67H1	Galagawewattakella	.. 0 2 35
38	Bibulagawahena	.. 1 0 4	67I1	Beligawahatta (T. P. 289,133)	.. 0 3 25
39	Bibulagawahenedeniya	.. 0 0 33	67J1	Kosgahakoratuwa	.. 0 3 0
40	Kongahadeniya	.. 6 1 14	67M1	Hikgahahena	.. 0 3 19
41	Galwalehena or Muthetuhena (T. P. 259,027)	.. 1 1 4	67R1	Ritigahagodakella	.. 1 1 9
42	Galwalehena (T. P. 295,657)	.. 1 0 10	67U1	Nedinawalahena (T. P. 290,732)	.. 2 0 37
43	Pahaladeniya	.. 4 2 14	67V1	Do. (T. P. 289,145)	.. 2 1 28
54	Komehenakumbura	.. 0 0 28	67AY	Galagawawattakabella	.. 0 3 20
67A	Gurugalpolahena, Hikgahahena, &c.	.. 3 3 27	67AZ	Mailahenakebella	.. 0 1 32
67B	Medinawalahena (T. P. 264,336)	.. 2 0 8	67BA	Do.	.. 0 0 3
67C	Kumbukehena, Kumbukehena-ara	.. 1 2 16	67L1	Raigankoralage Kaluappupadinchiwatta	.. 0 3 35
67D	(T. P. 273,433)		67K1A	Mailahenakebella	.. 0 0 21
67H			93	Meegasarewewa	.. 1 1 6
67I	Kohobehena (T. P. 259,309)	.. 1 0 33	94	Raigankoralage Padinchiwatta	.. 4 2 12
67Q	Kolongahahena	.. 0 2 5	95	Suriyagawahatta	.. 0 0 38
67W	Godabibiladeniya	.. 0 0 8	96	Komehena	.. 1 2 6
67X	Do.	.. 0 1 8	97	Godawalahenewatta (T. P. 268,354)	.. 0 1 27
67Y	Galwalahena	.. 0 3 27	98	Godawalahena	.. 1 1 2
67Z	Do.	.. 1 0 33	94A	Suriyagawahatta	.. 0 2 8
67A1	Karamadehenedeniya	.. 0 3 32			
67B1	Do.	.. 0 0 4			
67E1	Konehenawatta	.. 1 0 32			
					56 1 13



Reference to Boundaries in E. O. Sketch of Lots 67, 67AX, 67BB, and 67K1.

- On the North :—  
 Village limit of Kandamaditha  
 Village limit of Mallehageyayna  
 T. P. 270,344  
 Village limit of Galpotheyaya  
 Wallolugahahena, *Crown*  
 Village limit of Galpotheyaya
- On the East :—  
 103 atakomedekandawatta  
 67S1 atakomedekandawatta  
 Village limit of Gonadeniya  
 atigalarehena, *Crown*  
 Village limit of Gonadeniya  
 atawelarehenkella, *Crown*  
 atawelarekebella, *Crown*  
 67Q1B atawelarekebella, *Crown*  
 67Q1A atawelarekebella, *Crown*  
 67Q1A atawelarekebella, *Crown*  
 67Q1B atawelarekebella, *Crown*  
 67P1 atawelarehenkella, *Crown*  
 101 Village limit of Gonadeniya  
 atawelahena, *Crown*  
 100 atawelahena, *Crown*  
 67O1 atawelahena, *Crown*  
 100 atawelahena, *Crown*  
 100C atagawawatta, *Crown*  
 100A atigalala (Stream), *Crown*  
 100B atigalalara  
 99 atadamadehenkella, *Crown*  
 Village limit of Siyambalageddawa  
 Village limit of Degampotha
- On the South :—  
 Village limit of Degampotha  
 atsabhawatta path  
 Village limit of Kinchiguna
- On the West :—  
 atanakella, T. P. 241,313  
 atawatta

- 67T Wewawatta  
 63 Higgahahenakella  
 62 Higgahahenakella  
 61 Higgahahenakella  
 67R Higgahahena  
 67M1 Higgahahenakumbura  
 67R Higgahahena  
 67S Higgahahawatta  
 58C Higgahahawatta  
 58E Higgahahawatta, T. P. 289,144  
 57 Higgahahawatta, T. P. 259,048  
 67F Mekiliyagahahena  
 55 Gurugalapalakenakella  
 67E Mekiliyagahahena, T. P. 258,822  
 53 Owilanamahamulena  
 54 Kolongahahenedeniya, *Crown*  
 62 Owitanawawatta, *Crown*  
 67A Kolongahahena, *Crown*  
 44C Baludalakenakoratuwa, *Crown*  
 44 Kolongahahena, *Crown*  
 44B Nadinewalahenawatta  
 67P Nadinewalahenawatta  
 44B Nadinewalahenawatta  
 44 Kolongahahena, *Crown*  
 67N Dangahahenakoratuwa, *Crown*  
 45 Dangahahenakella  
 47 Dangahahawatta  
 32 Pattingehena, *Crown*  
 32I Welliatuwehenawatta  
 34 Welliatuwehenawatta  
 67WI Medahenenakella  
 34 Welliatuwehenawatta  
 32D Welliatuwehenawatta  
 32I Welliatuwehenawatta  
 32H Pattingehena, *Crown*  
 31 Pattingehenkella  
 30 Heenatuwekomehena, *Crown*  
 32E Heenatuwekomehena  
 32B Heenatuwekomehena  
 67C1 Heenatuwekomehena

Surveyor-General's  
Colombo, Septem

Scale,  
er 10, 1913.

Scale of 16 Chains to an Inch.

April 17, 1914.

W. E. WAIT,  
Special Officer.

A. J. WICKWAR,  
for Surveyor-General.

**Uva S. O. No. 1,775.**

**Order under Section 2 of "The Waste Lands Ordinances of 1897, 1899, 1900, and 1903,"  
declaring Lands to be Crown Property.**

In the matter of the lands commonly called or known as reservation for road, Kammalawattehena (reservation for road), Dangodepatana, &c., situate in the village of Idamagama, in the Kumbalwela korale of the Yatikinda division, in the Province of Uva, and of "The Waste Lands Ordinances of 1897, 1899, 1900, and 1903."

THE notice required by section 1 of "The Waste Lands Ordinances of 1897, 1899, 1900, and 1903," having been duly published in manner prescribed by that section in respect of the above-named lands (*vide* Notice No. 4,034), and no claim having been made to the said lands or to any interest therein within the period of three months from the date specified in the said notice, I, John Murray Davies, Special Officer appointed under section 28 of the said Ordinances, under and by virtue of the powers vested in me in that behalf by section 2 of the said Ordinances, do hereby on March 4, 1914, order and declare that the said lands, as more fully described herein below, situate in the village of Idamagama, in the Kumbalwela korale of the Yatikinda division, in the Province of Uva, and shown as lots 38½, 39½, 40½, 58, 15, 15C, 15H, 15I, 15J, 15K, 15C2, 15C3, 15C4, 15C5, 15E, 15F, 21½, 25, 27, 27½, 28, 28A, 29, 29A, 29B, 33, 41, 44 in preliminary plan 184 and in the annexed diagrams, and containing in extent 396 acres and 24 perches, are the property of the Crown.

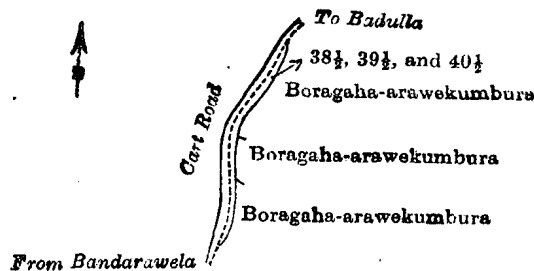
*Description of the Lands referred to.*

The following lots situated in the village of Idamagama, in the Kumbalwela korale of the Yatikinda division, in the Province of Uva, as described in the annexed diagrams:—

**I.—Preliminary plan 184.**

Lot.	Name of Land.	Extent, A. R. P.
38½	Reservation for road	0 0 20
39½	Do.	0 0 7
40½	Do.	0 0 10
		<hr/>
		0 0 37

and bounded as follows: on the north by the road from Bandarawela to Badulla; on the east by Boragaha-arawekumbura claimed by Suse Fernando, Boragaha-arawekumbura claimed by Kammale Heen Appu Naide and others; on the south by the road from Bandarawela to Badulla; on the west by the road from Bandarawela to Badulla.



Surveyor-General's Office,  
Colombo, January 27, 1914.

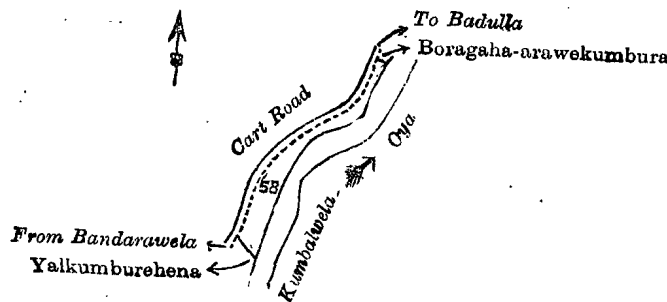
Scale of 8 Chains to an Inch.

A. H. G. DAWSON,  
for Surveyor-General.

**II.—Preliminary plan 184.**

Lot.	Name of Land.	Extent, A. R. P.
58	Kammalawattehena (reservation for road)	0 2 17

and bounded as follows: on the north by the road from Bandarawela to Badulla, Boragaha-arawekumbura claimed by Kammale Heen Appu Naide and others; on the east by the Kumbalwela-oya; on the south by Yalkumburehena claimed by the heirs of Kotalawala; on the west by the cart road from Bandarawela to Badulla.



Surveyor-General's Office,  
Colombo, January 27, 1914.

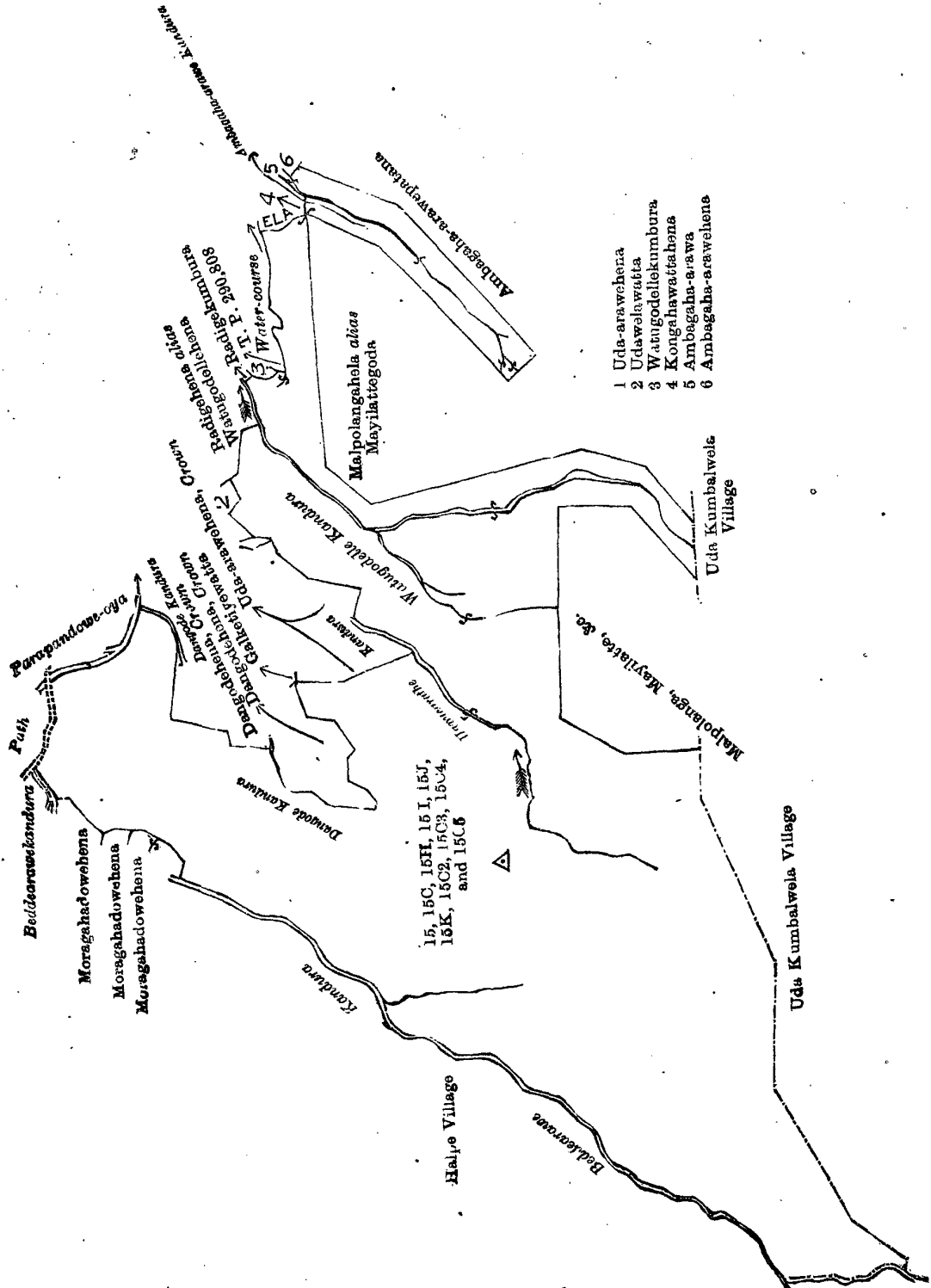
Scale of 8 Chains to an Inch.

A. H. G. DAWSON,  
for Surveyor-General.

**III.—Preliminary plan 184.**

Lot.	Name of Land.	Extent, A. R. P.
15	Dangodepatana, Hapucarathepatana	122 0 24
15C	Ambagaha-arawa	35 3 23
15H	Dangodepatana, Hapucarathepatana	5 0 0
15I	Yodunnewewapatana, Dangodepatana	18 1 5
15J	Hapucarathepatana, Galpotuyayepatana, and Yodunnewewapatana	11 1 13
15K	Dimbulgastennepatana, Yodunnewewapatana, Galpotuyayepatana, Hapucarathepatana, Dangodepatana, and Huriyagollepatana	113 1 30
15C2	Malpolangahaelapatana	0 0 30
15C3	Do.	0 0 12
15C4	Do.	0 0 10
15C5	Do.	0 0 2
		<hr/>
		324 1 29

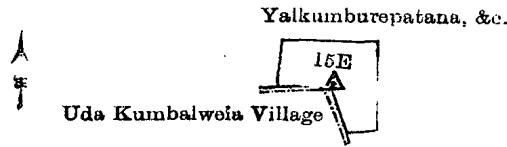
and bounded as follows: on the north by the Beddearawekandura, a path, the Perapandowe-oya; on the east by the Dangodekandura, Dangodehena to be declared the property of the Crown under the Waste Lands Ordinances, the Dangodekandura, Dangodehena to be declared the property of the Crown under the Waste Lands Ordinances, Galketiyyewatta sold by the Crown, Uda-arawehena to be declared the property of the Crown under the Waste Lands Ordinances, Uda-arawehena sold by the Crown under the Waste Lands Ordinances, Udawelawatta claimed by Udawela Punchi Banda and others, Radigehena *alias* Watugodellehena sold by the Crown under the Waste Lands Ordinances, Radigekumbura claimed by Kumbalwela Korala, Watugodellekumbura claimed by Kuruppu Mudiyansele Heen Menika and others, T. P. 290,808, the water-course, an ela, Kongahawattahena sold by the Crown under the Waste Lands Ordinances, Ambagaha-arawa claimed by Don Cornelis Appuhamy Arachchi, Ambagaha-arawehena sold by the Crown under the Waste Lands Ordinances, Ambagaha-arawapatana sold by the Crown, Malpolangahela *alias* Mayilattogoda sold by the Crown; on the south by the village limit of Udakumbalwela, Malpolanga, Mayilatte, &c., sold by the Crown, the village limit of Udakumbalwela; on the west by the Beddearawekandura (the village limit of Halpe); Moragahadowehena sold by the Crown under the Waste Lands Ordinances.



IV.—Preliminary plan 184.

Lot.	Name of Land.	Extent, A. R. P.
15E	Malpolangapatana (reservation for Malponga trigonometrical station, 4-chain square)	1 0 23

and bounded as follows: on the north and east by Yalkumburepatana, &c., sold by the Crown; on the south by Yalkumburepatana, &c., sold by the Crown, the village limit of Uda Kumbalwela; on the west by Yalkumburepatana, &c., sold by the Crown.



Scale of 8 Chains to an Inch.

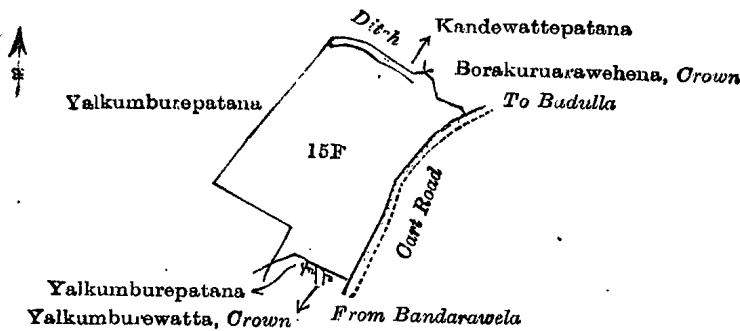
Surveyor-General's Office,  
Colombo, January 27, 1914.

A. H. G. DAWSON,  
for Surveyor-General.

V.—Preliminary plan 184.

Lot.	Name of Land.	Extent, A. R. P.
15F	Kandewattepatana (reservation for road)	5 0 26

and bounded as follows: on the north by a ditch, Kandewattepatana sold by the Crown, Borakuruarawehena to be declared the property of the Crown under the Waste Lands Ordinances; on the east by the cart road from Badulla to Bandarawela; on the south by Yalkumburewatta to be declared the property of the Crown under the Waste Lands Ordinances, Yalkumburewatta declared to be private property under the Waste Lands Ordinances; on the west by Yalkumburepatana sold by the Crown.



Scale of 8 Chains to an Inch.

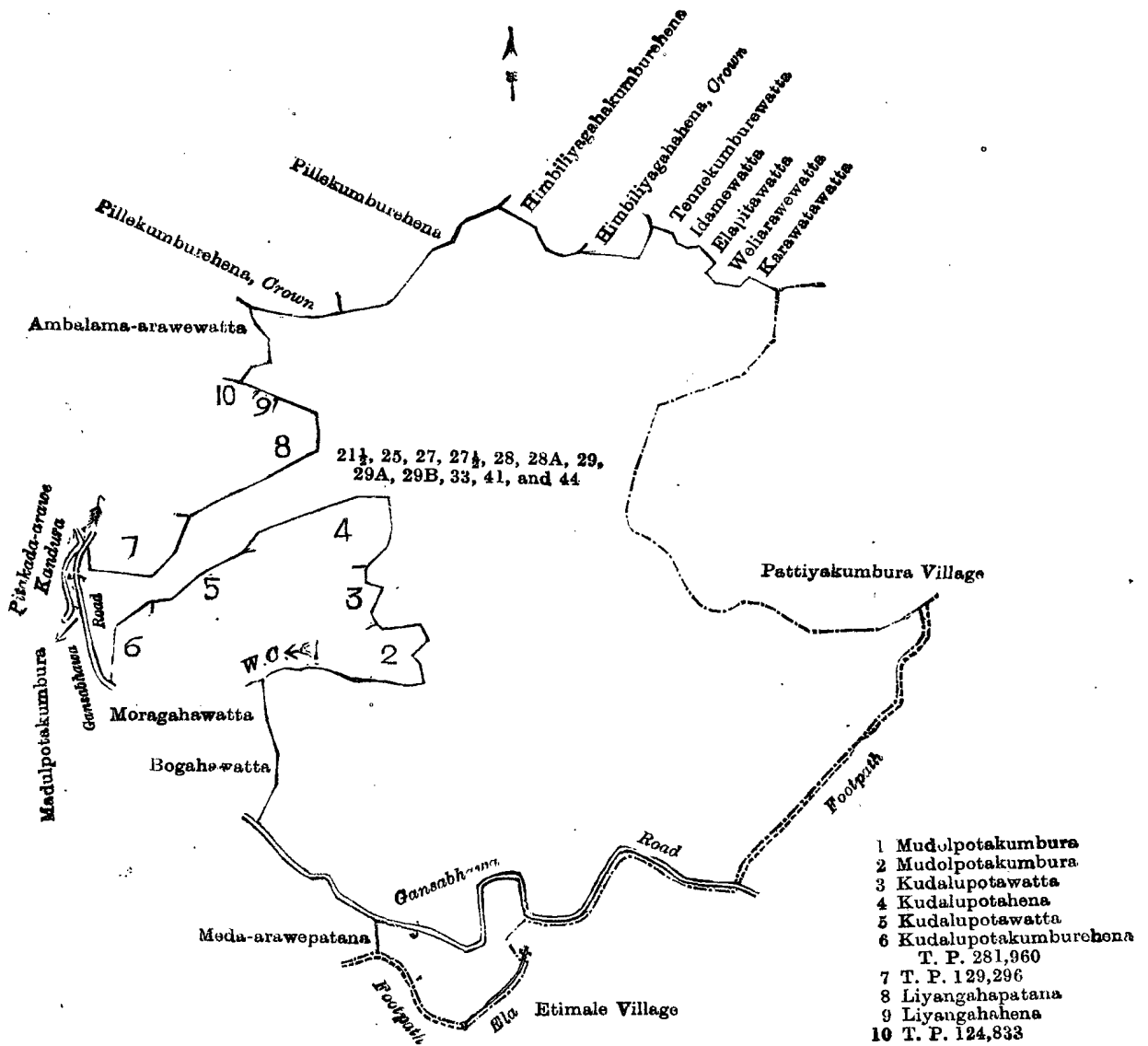
Surveyor-General's Office,  
Colombo, January 27, 1914.

A. H. G. DAWSON,  
for Surveyor-General.

VI.—Preliminary plan 184.

Lot.	Name of Land.	Extent, A. R. P.	Lot.	Name of Land.	Extent, A. R. P.
21½	Pitangodapatana	0 3 5	29A	Yalekele	0 1 30
25	Pitanegoda	1 1 27	29B	Pinarawehena (road reservation)	0 0 26
27	Alutgedarahena	0 0 25	33	Moragahahena	0 0 20
27½	Tennehena	0 1 33	41	Kudalupotakele	1 0 20
28	Pitangodapatana	56 0 24	44	Kudalupotagoda	1 1 30
28A	Do. (cemetery)	0 2 38			
29	Idamepatana alias Yalewatta	1 2 14			64 2 12

and bounded as follows: on the north by Pillekumburehena to be declared the property of the Crown under the Waste Lands Ordinances, Pillekumburehena sold by the Crown under the Waste Lands Ordinances, Himbiliyagahahena sold under the Waste Lands Ordinances, Himbiliyagahahena to be declared the property of the Crown under the Waste Lands Ordinances, Tennekumburewatta claimed by Punchirala Gamarala, Idamewatta claimed by ditto, Elapitawatta claimed by Appuhami, Weliarawewatta claimed by Kiri Menika, Karawatawatta claimed by Punchirala Gamarala; on the east by the village limit of Pattiyakumbura, a footpath, on the south by the village limit of Etimale (a footpath), Meda-arawepatana claimed by Ramasamy, the Gansabhawa road; on the west by Bogahawatta claimed by Ratnayaka Mudiyansele Appuhamy, Moragahahatta claimed by Kudalupotagedera Kirimenika, a water-course, Madulpotakumbura claimed by Heen Menika and others, ditto claimed by Kalu Menika, Kudalupotawatta claimed by Kudalupotagedera Punchirala and others, Kudalupotahena sold under the Waste Lands Ordinances, Kudalupotawatta claimed by Kudalupotagedera Punchirala and others, Kudalupotakumburehena sold by the Crown (T. P. 231.960), the Gansabhawa road, Madulpotakumbura claimed by Rankira and others, Pitakadearawekandura, T. P. 129,296, Liyangahapatana claimed by Velu, Liyangahahena claimed by ditto, T. P. 124,833, Ambalama-arawewatta claimed by Banda.



Surveyor-General's Office,  
Colombo, January 27, 1914.

Scale of 8 Chains to an Inch.

A. H. G. DAWSON,  
for Surveyor-General.

March 4, 1914.

J. M. DAVIES,  
Special Officer.