

Ceylon Government Gazette

Published by Authority.

No. 6,653 — FRIDAY, AUGUST 28, 1914.

PART I.—General: Minutes, Proclamations, Appointments,
and General Government Notifications.

PART II.—Legal and Judicial.

PART III.—Provincial Administration.

PART IV.—Land Settlement.

PART V.—Mercantile, Marine, Municipal, Local, &c.

Separate paging is given to each Part in order that it may be filed separately.

Part IV.—Land Settlement.

	PAGE		PAGE
Preliminary Notices	1077	Final Orders	1084

PRELIMINARY NOTICES.

Kurunegala Notice No. 5,308.

Notice under "The Waste Lands Ordinances of 1897, 1899, 1900, and 1903."

TAKE notice that unless within three months from August 28, 1914, the persons, if any, who claim any interest in the lands hereinafter mentioned or in any one or more of such lands or to some interest therein make claim in person or in writing to the said lands or any of them or to some interest therein to J. M. Davies, Esq., Special Officer appointed under section 28 of "The Waste Lands Ordinances of 1897, 1899, 1900, and 1903," at his office at Fort, Colombo:

Such Special Officer, in pursuance of the powers vested in him by the said Ordinances, will declare by writing under his hand that the said lands, or such of them as to which no claim has been made, are the property of the Crown.

J. M. DAVIES,
Special Officer.

Description of the Lands referred to.

The following lots situated in the village of Medagama, in the Mahagalboda Egoda korale of the Hiriyala hatpattu of the Kurunegala District, in the North-Western Province, as described in the annexed diagrams:—

I.—Preliminary plan 2,033.

Lot.	Name of Land.	Extent, A. B. P.
G 1048½	Reservation for road	0 0 7

and bounded as follows: on the north by Millagahamulawatta sold by the Crown; on the east by the village limit of Malagomuwa; on the south by Millagahamulawatta sold by the Crown; on the west by the main road.



Scale of 4 Chains to an Inch.

Surveyor-General's Office,
Colombo, June 16, 1914.

1077

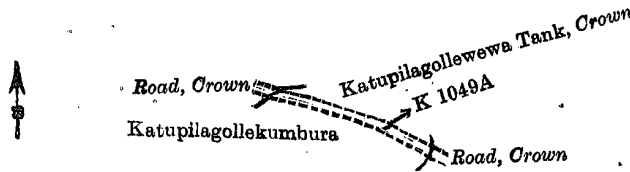
G. K. THORNHILL,
for Acting Surveyor-General.

D 1

II.—Preliminary plan 2,033.

Lot.	Name of Land.	Extent, A. R. P.
K 1049A	Reservation for road	0 0 11

and bounded as follows : on the north by Katupilagollewa (tank) belonging to the Crown ; on the east by a road belonging to the Crown ; on the south by Katupilagollekumbura claimed by Dingira Nachchire ; on the west by a road belonging to the Crown.



Scale of 4 Chains to an Inch.

Surveyor-General's Office,
Colombo, June 16, 1914.

G. K. THORNHILL,
for Acting Surveyor-General.

Kurunegala S. O. 118—1914.

Kurunegala Notice No. 5,309.

Notice under "The Waste Lands Ordinances of 1897, 1899, 1900, and 1903."

TAKE notice that unless within three months from August 28, 1914, the persons, if any, who claim any interest in the lands hereinafter mentioned or in any one or more of such lands make claim in person or in writing to the said lands or any of them or to some interest therein to J. M. Davies, Esq., Special Officer appointed under section 28 of "The Waste Lands Ordinances of 1897, 1899, 1900, and 1903," at his office at Fort, Colombo :

Such Special Officer, in pursuance of the powers vested in him by the said Ordinances, will declare by writing under his hand that the said lands, or such of them as to which no claim has been made, are the property of the Crown.

J. M. DAVIES,
Special Officer.

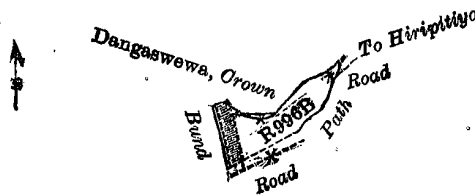
Description of the Lands referred to.

The following lots situated in the village of Pambegama, in the Mahagalboda Egoda Korale of the Hiriyala hatpattu of the Kurunegala District, in the North-Western Province, as described in the annexed diagrams :—

I.—Preliminary plan 1,999.

Lot.	Name of Land.	Extent, A. R. P.
R 996B	Dangaswewa (part of tank)	0 0 27

and bounded as follows : on the north by Dangaswewa to be declared the property of the Crown under the Waste Lands Ordinances ; on the east by a road to Hiripitiya, a path ; on the south by a road ; on the west by a bund.



Scale of 4 Chains to an Inch.

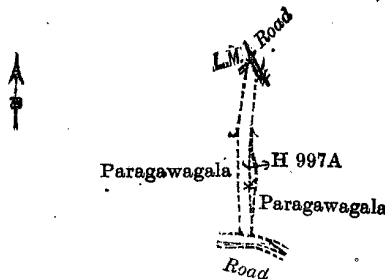
Surveyor-General's Office,
Colombo, June 29, 1914.

G. K. THORNHILL,
for Acting Surveyor-General.

II.—Preliminary plan 1,999.

Lot.	Name of Land.	Extent, A. R. P.
H 997A	New road	0 0 16

and bounded as follows : on the north by a road ; on the east by Paragawagala sold by the Crown ; on the south by a road ; on the west by Paragawagala sold by the Crown.



Scale of 4 Chains to an Inch.

Surveyor-General's Office,
Colombo, June 29, 1914.

G. K. THORNHILL,
for Acting Surveyor-General.

Kurunegala S. O. 119—1914.

Kurunegala Notice No 5,310.**Notice under "The Waste Lands Ordinances of 1897, 1899, 1900, and 1903."**

TAKE notice that unless within three months from August 28, 1914, the persons, if any, who claim any interest in the lands hereinafter mentioned or in any one or more of such lands or to some interest therein make claim in person or in writing to the said lands or any of them or to some interest therein to M. T. Archibald, Esq., Special Officer appointed under section 28 of "The Waste Lands Ordinances of 1897, 1899, 1900, and 1903," at his office at Fort, Colombo :

Such Special Officer, in pursuance of the powers vested in him by the said Ordinances, will declare by writing under his hand that the said lands, or such of them as to which no claim has been made, are the property of the Crown.

M. T. ARCHIBALD,
Special Officer.

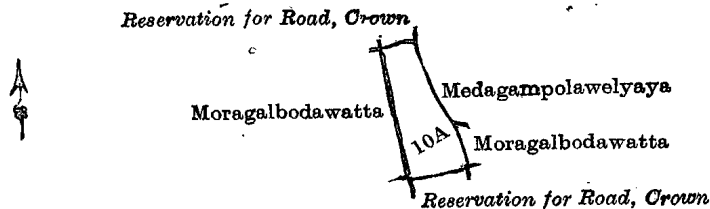
Description of the Lands referred to.

The following lots situated in the village of Medagampola, in the Udukaha Korale East of the Dambadeni hatpattu of the Kurunegala District, in the North-Western Province, as described in the annexed diagrams :—

I.—Preliminary plan 458.

Lot.	Name of Land.	Extent, A. R. P.
10A	Reservation for road	0 1 4.7

and bounded as follows : on the north by the reservation for road claimed by the Crown ; on the east by Medagampolawelyaya (private), Moragalbodawatta (private) ; on the south by the reservation for road claimed by the Crown ; on the west by Moragalbodawatta sold by the Crown.



Scale of 4 Chains to an Inch.

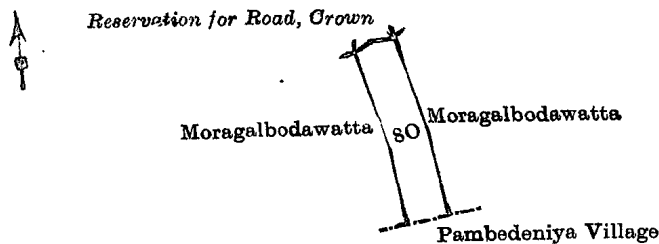
Surveyor-General's Office,
Colombo, June 30, 1914.

G. K. THORNHILL,
for Acting Surveyor-General.

II.—Preliminary plan 458.

Lot.	Name of Land.	Extent, A. R. P.
8 O	Reservation for road	0 1 9.5

and bounded as follows : on the north by the reservation for road claimed by the Crown ; on the east by Moragalbodawatta sold by the Crown ; on the south by the village limit of Pambedeniya ; on the west by Moragalbodawatta sold by the Crown.



Scale of 4 Chains to an Inch.

Surveyor-General's Office,
Colombo, June 30, 1914.

G. K. THORNHILL,
for Acting Surveyor-General.

Kurunegala S. O. 120—1914.

Kurunegala Notice No. 5,311.**Notice under "The Waste Lands Ordinances of 1897, 1899, 1900, and 1903."**

TAKE notice that unless within three months from August 28, 1914, the persons, if any, who claim any interest in the land hereinafter mentioned make claim in person or in writing to the said land or to some interest therein to J. M. Davies, Esq., Special Officer appointed under section 28 of "The Waste Lands Ordinances of 1897, 1899, 1900, and 1903," at his office at Fort, Colombo :

Such Special Officer, in pursuance of the powers vested in him by the said Ordinances, will declare by writing under his hand that the land to which no claim has been made, is the property of the Crown.

J. M. DAVIES,
Special Officer.

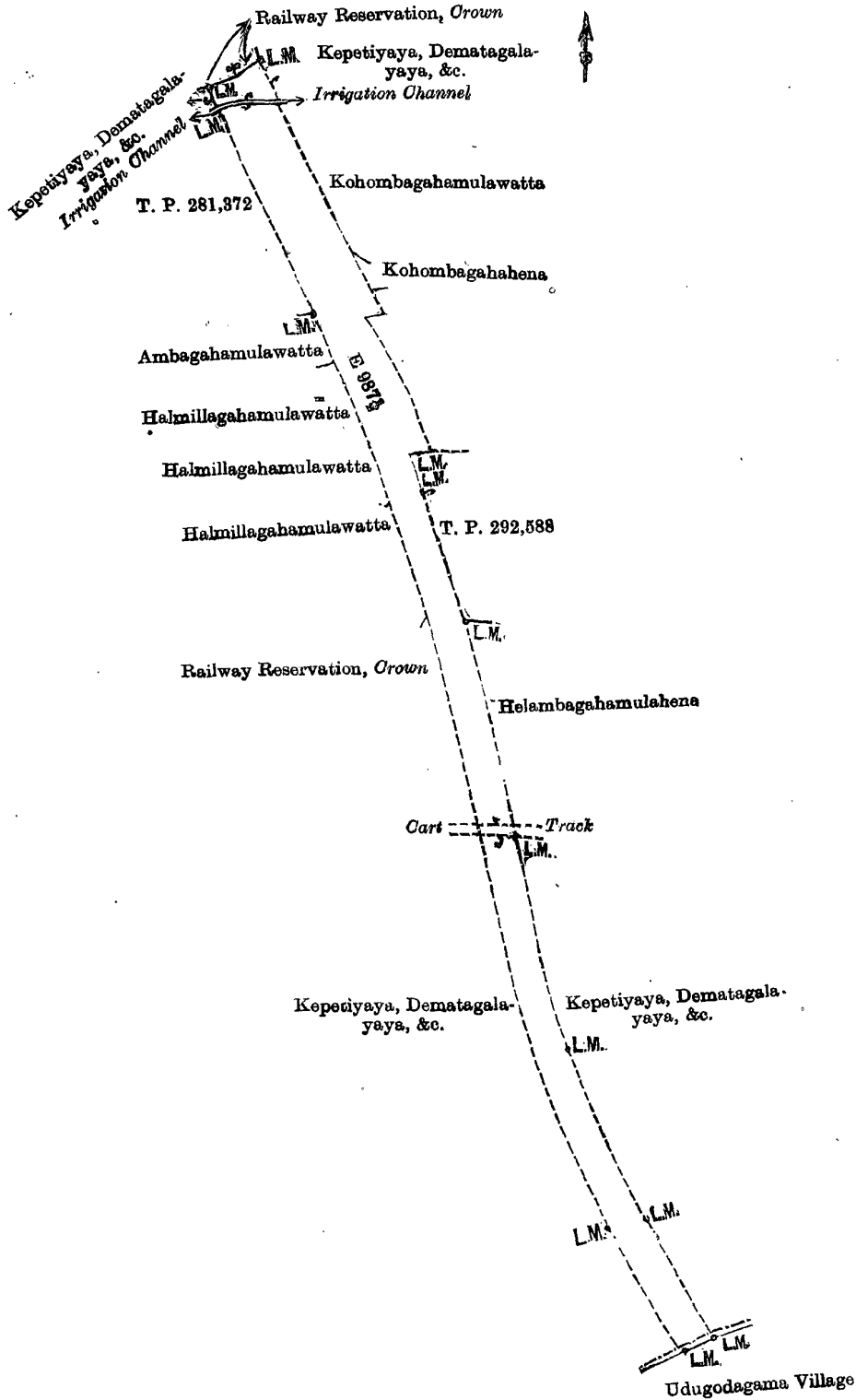
Description of the Land referred to.

The following lot situated in the village of Nelumpatgama, in the Mahagalboda Egoda korale of the Hiriyala hatpattu of the Kurunegala District, in the North-Western Province, as described in the annexed diagram :—

Preliminary plan 1,993.

Lot.	Name of Land.	Extent, A. R. P.
E 987½	Railway reservation	3 3 37

and bounded as follows : on the north by railway reservation belonging to the Crown ; on the east by Kepetiyayadematagalayaya, &c., claimed by Lansakara Mudiyansele Puchi Banda and others, an irrigation channel, Kohombagahamulawatta sold by the Crown, Kohombagahahena claimed by Lansakara Mudiyansele Mudiyanse, Arachchi, T. P. 292,588, Helambagahamulahena claimed by Lansakara Mudiyansele Ranhamy Kawrala and others, Kepetiyaya, Dematagalayaya, &c., claimed by Lansakara Mudiyansele Puchi Banda and others ; on the south by the village limit of Udugodagama ; on the west by Kepetiyaya, Dematagalayaya, &c., claimed by Lansakara Mudiyansele Puchibanda, a railway reservation belonging to the Crown, Halmillagahamulawatta claimed by Menikrala, Halmillagahamulawatta claimed by Mudiyanse and Ukkubanda, Halmillagahamulawatta claimed by Ukkurala and Puchihamy, Ambagahamulawatta claimed by Dingiri Amma and Puchihamy, T. P. 281,372, an irrigation channel, Kepetiyaya, Dematagalayaya, &c., claimed by Lansakara Mudiyansele Puchi Banda and others.



Scale of 4 Chains to an Inch.

Surveyor-General's Office,
Colombo, June 10, 1914.

Kurunegala S. O. 121—1914.

G. K. THORNHILL,
for Acting Surveyor-General.

Kurunegala Notice No. 5,312.

Notice under "The Waste Lands Ordinances of 1897, 1899, 1900, and 1903."

TAKE notice that unless within three months from August 28, 1914, the persons, if any, who claim any interest in the lands hereinafter mentioned or in any one or more of such lands or to some interest therein make claim in person or in writing to the said lands or any of them or to some interest therein to J. M. Davies, Esq., Special Officer appointed under section 28 of "The Waste Lands Ordinances of 1897, 1899, 1900, and 1903," at his office at Fort, Colombo :

Such Special Officer, in pursuance of the powers vested in him by the said Ordinances, will declare by writing under his hand that the said lands, or such of them as to which no claim has been made, are the property of the Crown.

J. M. DAVIES,
Special Officer.

Description of the Lands referred to.

The following lots situated in the village of Belote, in the Kinyama korale of the Katugampola hatpattu of the Kurunegala District, in the North-Western Province, as described in the annexed diagrams :—

I.—Preliminary plan 1,440.

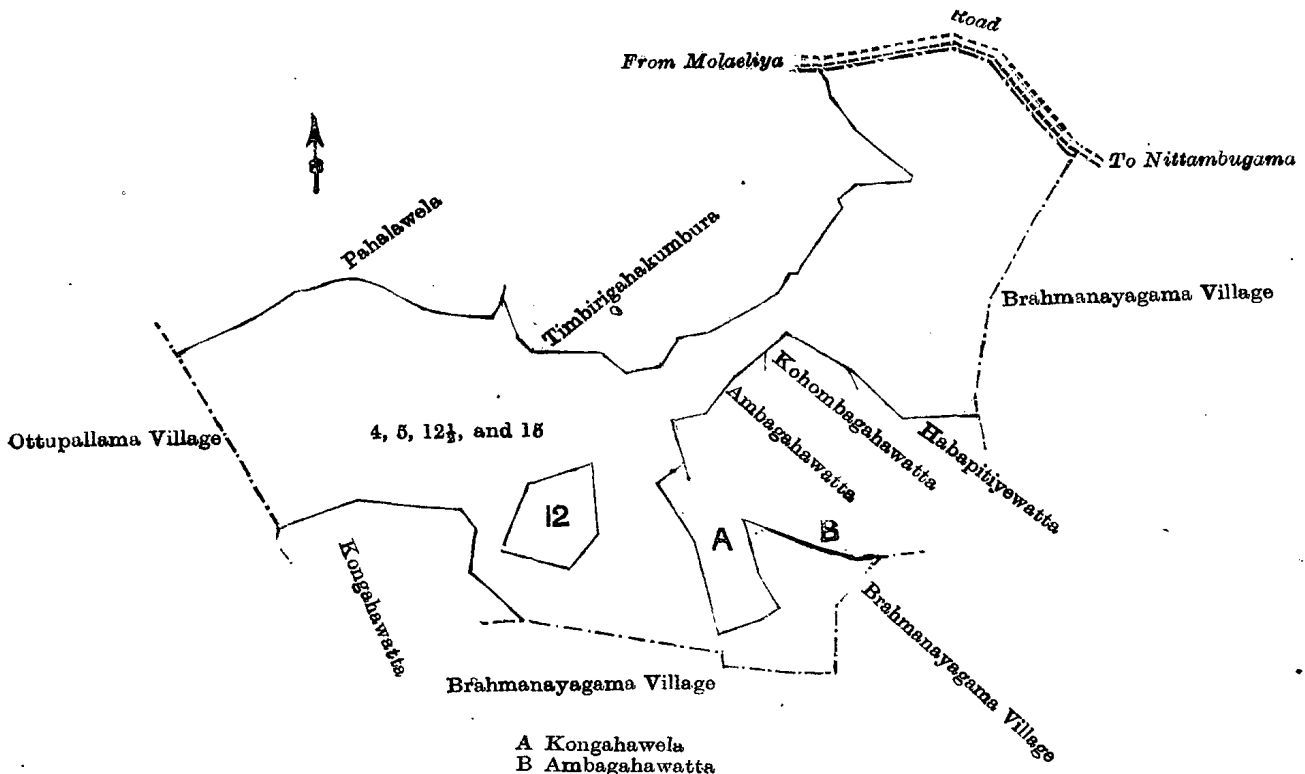
Lot.	Name of Land.	Extent, A. R. P.
4 ..	Timbuttuwewa (tank)	3 3 14
5 ..	Wallakahena and Kadanegahahena	25 0 29
12½ ..	Iswetiya (tank)	0 1 31
15 ..	Ehalagahamulapillewa	2 0 10
		31 2 4

and bounded as follows : on the north by Pahalawela claimed by Dinga Henaya and others, Timbirigahakumbura claimed by Dinga Henaya and others (the road from Molaeliya to Nittambugama); on the east by the village limit of Brahmanayagama, Habapitiywatta claimed by Ukku and others, Kohombagahawatta claimed by Dinga Henaya and others, Ambagahawatta claimed by Maniya Henaya and others, Kongahawela claimed by Dinga Henaya and others, Ambagahawatta claimed by Maniya Henaya, the village limit of Brahmanayagama ; on the south by the village limit of Brahmanayagama, Kongahawatta claimed by Dinga Henaya and others ; on the west by the village limit of Ottupallama.

NOTE.—The following lot lying within the above boundaries is excluded from this part of the notice, and its acreage of 1 acre and 22 perches is not included in the acreage of 31 acres 2 roods and 4 perches given above :—

Preliminary plan 1,440.

Lot.	Name of Land.	Extent, A. R. P.
12 ..	Kongahawatta	1 0 22



A Kongahawela
B Ambagahawatta

Surveyor-General's Office,
Colombo, July 1, 1914.

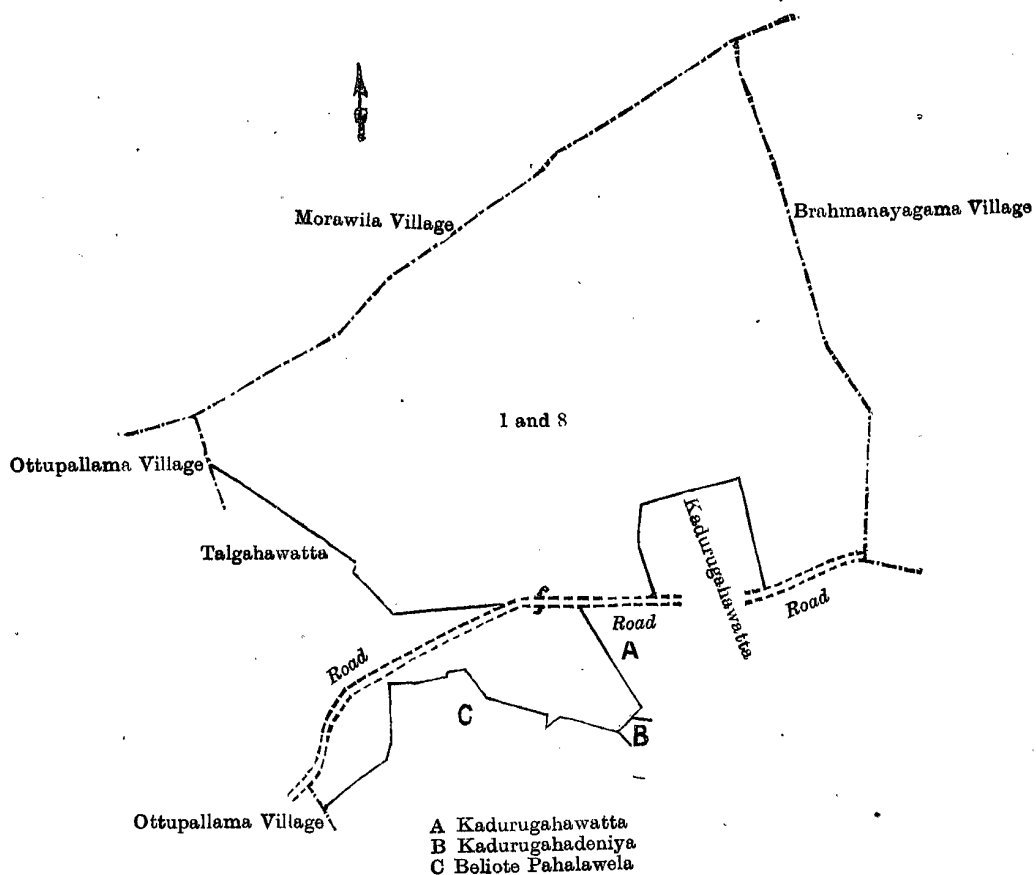
Scale of 8 Chains to an Inch.

G. K. THORNHILL,
for Acting Surveyor-General.

II.—Preliminary plan 1,440.

Lot.	Name of Land.	Extent, A. R. P.
1 ..	Helambegahamulaheniya	42 0 21
8 ..	Kadurugahamulahena	4 1 13
		46 1 34

and bounded as follows : on the north by the village of Morawila ; on the east by the village limit of Brahmanayagama ; on the south by the road to Ottupallama, Kadurugahawatta, claimed by G. H. Pieterz, a road, Kadurugahawatta claimed by Gabriel Rowel, Kadurugahadeniya claimed by Dinga Henaya and others, Beliotepahalawela claimed by Dinga Henaya and others ; on the west by the village limit of Ottupallama, a road, Talgahawatta claimed by G. H. Pieterz, the village limit of Ottupallama.



Surveyor-General's Office,
Colombo, July 1, 1914.

Scale of 8 Chains to an Inch.
Kurunegala S. O. 122—1914.

G. K. THORNHILL,
for Acting Surveyor-General.

Kurunegala Notice No. 5,313.

Notice under "The Waste Lands Ordinances of 1897, 1899, 1900, and 1903."

TAKE notice that unless within three months from August 28, 1914, the persons, if any, who claim any interest in the lands hereinafter mentioned or in any one or more of such lands or to some interest therein make claim in person or in writing to the said lands or any of them or to some interest therein to J. M. Davies, Esq., Special Officer appointed under section 28 of "The Waste Lands Ordinances of 1897, 1899, 1900, and 1903," at his office at Fort, Colombo:

Such Special Officer, in pursuance of the powers vested in him by the said Ordinances, will declare by writing under his hand that the said lands, or such of them as to which no claim has been made, are the property of the Crown.

J. M. DAVIES,
Special Officer.

Description of Lands referred to.

The following lots situated in the village of Hendiyagama, in the Kinyama korale of the Katugampola hatpattu of the Kurunegala District, in the North-Western Province, as described in the annexed diagram:—

Preliminary plan 1,455.

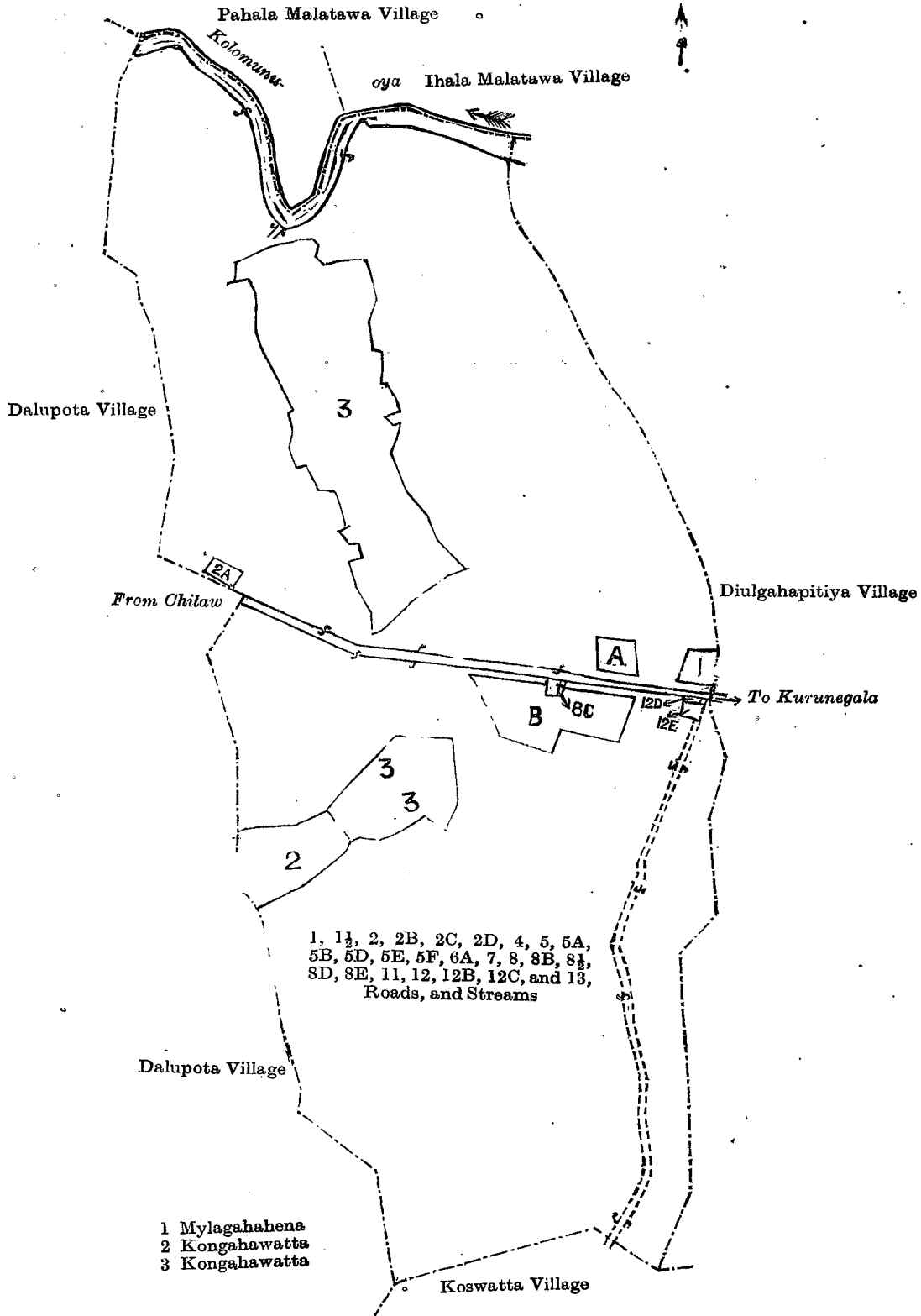
Lot.	Name of Land.	Extent, A. R. P.	Lot.	Name of Land.	Extent, A. R. P.
1	Ebbalangahena	6 2 8	8	Dangahakumburehena	8 1 6
1½	Ambagahamula-ebba	0 2 19	8B	Road reservation	0 0 19
2	Nugagahamulahenyayakongahahena	10 2 37	8½	Lindapitiya	0 0 8
2B	Road reservation	0 0 5	8D	Road reservation	0 0 1
2C	Do.	0 0 26	8E	Do.	0 0 1 13
2D	Do.	0 0 10	11	Ihalawewa (tank and bund)	3 2 36
4	Helambagahakumburupitiya	1 0 19	12	Maragahamulahenyaya	38 0 26
5	Kongahahena	24 2 0	12B	Road reservation	0 3 12
5A	Mylagahahena	0 1 8	12C	Do.	0 0 10
5B	Road reservation	0 0 9	13	Cemetery	0 0 36
5D	Do.	0 0 3		Roads	1 3 25
5E	Do.	0 0 9		Streams	2 0 29
5F	Do.	0 0 7			
6A	Do.	0 0 3			
7	Pahalawewa (tank and bund)	2 3 39			103 0 23

and bounded as follows: on the north by the village limit of Pahalamalatawa, the village limit of Ihalamalatawa; on the east by the village limit of Diulgahapitiya, Mylagahahena claimed by Ran Menika, a road from Kurunegala to Chilaw, the village limit of Diulgahapitiya; on the south by the village limit of Koswatta; on the west by the village limit of Dalupota, Kongahawatta claimed by Ran Menika, Kongahawatta claimed by Appu Sinno, *ex-Arachchi*, Kongahawatta claimed by Ran Menika, the village limit of Dalupota, a road from Chilaw to Kurunegala, the village limit of Dalupota.

NOTE.—The following lots lying within the above boundaries are excluded from this notice, and their aggregate acreage of 10 acres, 3 roods and 13 perches is not included in the acreage of 103 acres and 23 perches given above :—

Preliminary plan 1,455.

Lot.	Name of Land.	Extent, A. R. P.	Lot.	Name of Land.	Extent, A. R. P.
A 5C ..	Mylagahawatta 0 0 7	8C ..	Lindalangkahena	.. 0 0 1
A 6 ..	Do. 0 1 0	12D ..	Dangahamulahena	.. 0 0 4
B 8A ..	Dangahakumbura	.. 1 0 15	12E ..	Do. 0 0 10
B 12A ..	Lindalangkahena	.. 0 2 34			
2A ..	Kohambagahahena	.. 0 0 20			10 3 13
3 ..	Pahalakumbura..	.. 8 2 2			



Kegalla Notice No. 5,314.**Notice under "The Waste Lands Ordinances of 1897, 1899, 1900, and 1903."**

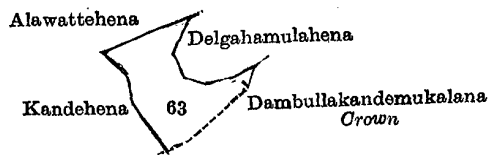
TAKE notice that unless within three months from August 28, 1914, the persons, if any, who claim any interest in the land hereinafter mentioned make claim in person or in writing to the said land or to some interest therein to M. M. Wedderburn, Esq., Special Officer appointed under section 28 of "The Waste Lands Ordinances of 1897, 1899, 1900, and 1903," at his office at Fort, Colombo :

Such Special Officer, in pursuance of the powers vested in him by the said Ordinances, will declare by writing under his hand that the land, to which no claim has been made, is the property of the Crown.

M. M. WEDDERBURN,
Special Officer.

Description of the Land referred to.

The land commonly called or known as Dambullakandemukulana, situated in the village of Bamunaualla, in the Kinigoda korale of the Kegalla District, in the Province of Sabaragamuwa, containing in extent 1 acre 2 roods and 10 perches, shown as lot 63 in preliminary plan 134 and in the annexed diagram; and bounded as follows: on the north by Alawattehena claimed by Hangitige Auruppu; on the east by Delgahamulahena claimed by Atapattu Arachchillage Bandirala; on the south by Dambullakandemukulana belonging to the Crown; on the west by Kandehena claimed by Hangitige Naide.



Surveyor-General's Office,
Colombo, June 30, 1914.

Scale of 8 Chains to an Inch.

Kegalla S. O. 8—1914.

G. K. THORNHILL,
for Acting Surveyor-General.

Kegalla Notice No. 5,315.**Notice under "The Waste Lands Ordinances of 1897, 1899, 1900, and 1903."**

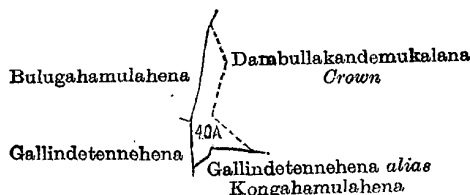
TAKE notice that unless within three months from August 28, 1914, the persons, if any, who claim any interest in the land hereinafter mentioned make claim in person or in writing to the said land or to some interest therein to M. M. Wedderburn, Esq., Special Officer appointed under section 28 of "The Waste Lands Ordinances of 1897, 1899, 1900, and 1903," at his office at Fort, Colombo :

Such Special Officer, in pursuance of the powers vested in him by the said Ordinances, will declare by writing under his hand that the land, to which no claim has been made, is the property of the Crown.

M. M. WEDDERBURN,
Special Officer.

Description of the Land referred to.

The land commonly called or known as Dambullakandemukulana, situated in the village of Medagaladeniya, in the Kinigoda korale of the Kegalla District, in the Province of Sabaragamuwa, containing in extent 2 roods and 10 perches, shown as lot 40A in preliminary plan 137 and in the annexed diagram; and bounded as follows: on the north and east by Dambullakandemukulana belonging to the Crown; on the south by Gallindetennehena *alias* Kongahamulahena claimed by Akuran Pedige Tikka; on the west by Gallindetennehena claimed by Edirisin Pedige Sasira, Bulugahamulahena claimed by Wettin Pedige Horatala.



Surveyor-General's Office,
Colombo, July 1, 1914.

Scale of 8 Chains to an Inch.

Kegalla S. O. 9—1914.

G. K. THORNHILL,
for Acting Surveyor-General.

FINAL ORDERS.**Kurunegala S. O. No. 783.****Order under Section 4, Sub-section (1), of "The Waste Lands Ordinances of 1897, 1899, 1900, and 1903."**

In the matter of the lands commonly called or known as Karandapotanehena, situate in the village of Karandapotana, in the Kinyama korale of the Katugampola hatpattu of the Kurunegala District, in the North-Western Province, and of "The Waste Lands Ordinances of 1897, 1899, 1900, and 1903."

WHEREAS in pursuance of section 1 of the said Ordinances it was duly declared and notified on September 1, 1911, that if no claim to the lands commonly called or known as Karandapotanehena, situate in the village of Karandapotana, in the Kinyama korale of the Katugampola hatpattu of the Kurunegala District, in the North-Western Province, containing in extent 27 acres 2 roods and 32 perches, and shown as lots 2 and 6 in preliminary plan 1,411 and in the annexed diagrams, was made to Norman Albert Hampton, Special Officer appointed under section 28 of the said Ordinances, within the period of three months from the date specified in the said notice, such lands would be declared the property of the Crown, and dealt with on account of the Crown (*vide* Notice No. 4,190) :

And whereas (1) Badde Liyanage Don Celestinu Muppurala, (2) Kuranage Silvestri Perera, (3) Badde Liyanage Don Rogus, (4) Warnakulapatabendige Victor Perera (a minor) made claim thereto, and Howard Orme Fox, Special Officer appointed under section 28 of the said Ordinances, made due inquiry into such claim, and whereas the said 1st to 3rd claimants and the 4th claimant on his attaining majority, and I, Norman Albert Hampton, Special Officer appointed under section 28 of the said Ordinances, with the consent of His Excellency the Governor, came to an agreement in writing dated February 23, 1912, concerning the said lands under section 4, sub-section (1), of the said Ordinances, whereby it was agreed that the said claimants should be declared the purchasers of the said lands, upon payment on or before April 8, 1912, to the Treasury Officer at Chilaw or to the Settlement Officer, of a sum of Seven hundred and Nineteen Rupees and Twenty-five Cents (719.25) only, as the purchase amount of the said lands, and whereas the said amount has been duly paid by the said claimants, there are hereby, in pursuance of the agreement afore-mentioned, declared to be the purchasers of the said lands, as more fully described herein below.

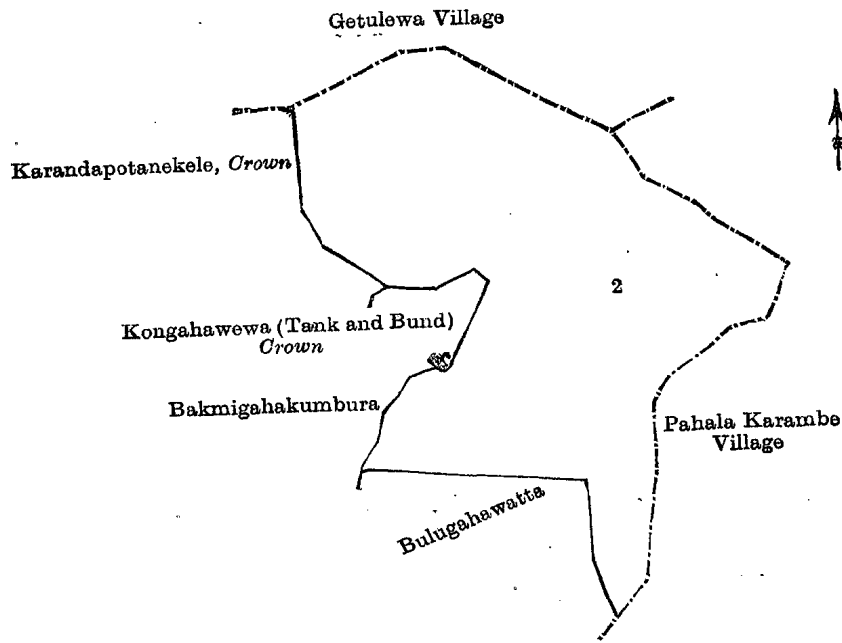
Description of the Lands referred to.

The following lots situated in the village of Karandapotana, in the Kinyama korale of the Katugampola hatpattu, in the Kurunegala District of the North-Western Province, as described in the annexed diagrams:—

I.—Preliminary plan 1,411.

Lot.	Name of Land.	Extent, A. R. P.
2	Karandapotanehena	23 1 5

and bounded as follows: on the north by village limit of Getulewa; on the east by the village limit of Pahala Karambe on the south by Bulugahawatta (private); on the west by Bakmigahakumbura (private), Kongahawewa (tank and bund) to be declared the property of the Crown under the Waste Lands Ordinances, Karandapotanekele to be declared the property of the Crown under the Waste Lands Ordinances.



Surveyor-General's Office,
Colombo, March 13, 1913.

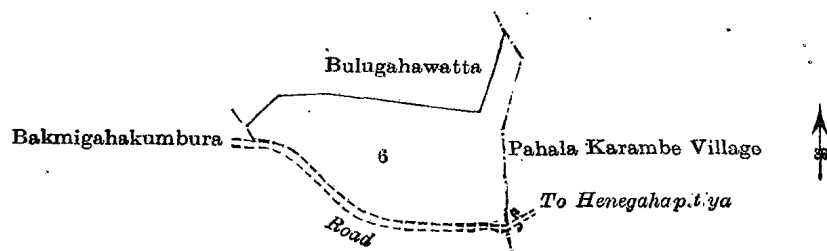
Scale of 8 Chains to an Inch.

A. H. G. DAWSON,
for Acting Surveyor-General.

II.—Preliminary plan 1,411.

Lot.	Name of Land.	Extent, A. R. P.
6	Karandapotanehena	4 1 27

and bounded as follows: on the north by Bulugahawatta (private); on the east by the village limit of Pahala Karambe; on the south by the road from Henegahapitiya; on the west by Bakmigahakumbura (private).



Surveyor-General's Office,
Colombo, March 13, 1914.

Scale of 8 Chains to an Inch.

A. H. G. DAWSON,
for Acting Surveyor-General.

N. A. HAMPTON,
Special Officer.

April 17, 1914.

Kurunegala S. O. No. 784.

Order under Section 4, Sub-section (1), of "The Waste Lands Ordinances of 1897, 1899, 1900, and 1903,"
declaring Lands to be Crown Property.

In the matter of the lands commonly called or known as Kahatagahahena, Dematawewa (tank and bund), Kumbukgahamulahenyaya, &c., situate in the village of Puwakgahakadawala, in the Kinyama korale of the Katugampola hatpattu of the Kurunegala District, in the North-Western Province, and of "The Waste Lands Ordinances of 1897, 1899, 1900, and 1903."

WHEREAS in pursuance of section 1 of the said Ordinances it was duly notified on December 20, 1912, that if no claim to the lands commonly called or known as Kahatagahahena, Dematawewa (tank and bund), Kumbukgahamulahenyaya, &c., situate in the village of Puwakgahakadawala, in the Kinyama korale of the Katugampola hatpattu of the Kurunegala District, in the North-Western Province, containing in extent 146 acres 2 roods and 27 perches, and shown as lots 5, 5B, 6, 13A, 14, 17 in preliminary plan 1,401 and in the annexed diagram, was made to John Murray Davies, Special Officer appointed under section 28 of the said Ordinances, within the period of three months from the date specified in such notice, such lands would be declared the property of the Crown, and dealt with on account of the Crown (*vide* Notice No. 4,678):

And whereas (1) Lawrence Henry Pietersz made claim to lots 5, 5B, and 17, (2) Ratnayaka Mudiyansele Banduluhamy, (3) Ratnayaka Mudiyansele Punchirala, (4) Uduma Veda Gurunnehelage Tamby Lebbe, (5) ditto Srema Lebbe, (6) ditto Uduma Lebbe, (7) Pachiri Tambilage Ibra Lebbe, (8) Uduma Lebbelage Patumma, (9) Uduma Lebbelage Asana-achchi (a minor), (10) Ratnayaka Mudiyansele Punchi Menika, (11) Ratnayaka Mudiyansele Utku Menika, (12) Uduma Lebbelage Srema Lebbe, (13) ditto Srema Lebbe made claim to all the said lots, and whereas the said 1st claimant entered into an agreement in writing dated April 9, 1913, whereby in consideration of his being declared the purchaser of 77 acres more or less of lots 17 and 5, now shown as re-surveyed lots 5C and 17B in block survey preliminary plan 1,401, on payment of Rs. 1,617, withdrew claim to lots 5, 5B, and 17 in the same block survey preliminary plan, and whereas the 2nd to 8th and 10th to 13th claimants and Uduma Lebbelage Ismail Lebbe the legal representative of the minor 9th claimant Uduma Lebbelage Assana-achchi entered into an agreement in writing, which was signed on April 9, 1913, by claimants 2nd to 7th and 10th to 13th, and on July 18, 1913, by the 8th claimant and the representative of the said minor 9th claimant, whereby in consideration of 26 acres more or less of lots 2, 5, 13, and 17, now shown as re-surveyed lots 2, 5A, 13, and 17A in block survey preliminary plan 1,401, being admitted private by the Settlement Officer, they withdrew their claim to all the said lots 5, 5B, 6, 13A, 14, and 17, I, John Murray Davies, Special Officer, appointed under section 28 of the said Ordinances, under and by virtue of the powers vested in me in that behalf by section 4 of the said Ordinances, do hereby on March 30, 1914, order and declare under section 4, sub-section (1), of the said Ordinances, that the said lands, as more fully described herein below, are the property of the Crown.

Description of the Lands referred to.

The following lots situated in the village of Puwakgahakadawala, in the Kinyama korale of the Katugampola hatpattu of the Kurunegala District, in the North-Western Province, as described in the annexed diagram:—

Preliminary plan 1,401.							
Lot.	Name of Land.	Extent, A. R. P.	Lot.	Name of Land.	Extent, A. R. P.		
5	Kahatagahahena	83 2 10	14	Minipitiya (cemetery)	0 0 16		
5B	Do.	22 3 28	17	Pahalawewagawahenyaya	35 0 24		
6	Dematawewa (tank and bund)	1 3 33					
13A	Kumbukgahamulahenyaya	2 3 36					146 2 27

and bounded as follows: on the north by Kahatagahahena (private); on the east by village limits of Makullapokuna and Ihala Kinyama; on the south by the village limit of Ihala Kinyama, Kahatagahahena sold under the Waste Lands Ordinances, Pahalawewagawahenyaya sold under the Waste Lands Ordinances; on the west by village limits of Alutgama and Waddadalupota, Kumbukgahamulahenyaya (private), Pahalawewagamahenyaya (private), Ambagahawatta (private), Aswedduma (private), Pahalawewagamahenyaya (private), road leading to Koswatta, Kahatagahahena (private).

Note.—The following lots lying within the above boundaries are excluded from this order, and their aggregate acreage of 5 acres 1 rood and 3 perches is not included in the acreage of 146 acres 2 roods and 27 perches given above:—

Preliminary plan 1,401.							
Lot.	Name of Land.	Extent, A. R. P.	Lot.	Name of Land.	Extent, A. R. P.		
7	Dematawewa	1 1 0	19	Pahalawewa	2 0 36		
8	Do.	1 2 31					
18	Unapanduwatta	0 0 16					5 1 3

[For Diagram see page 1087.]

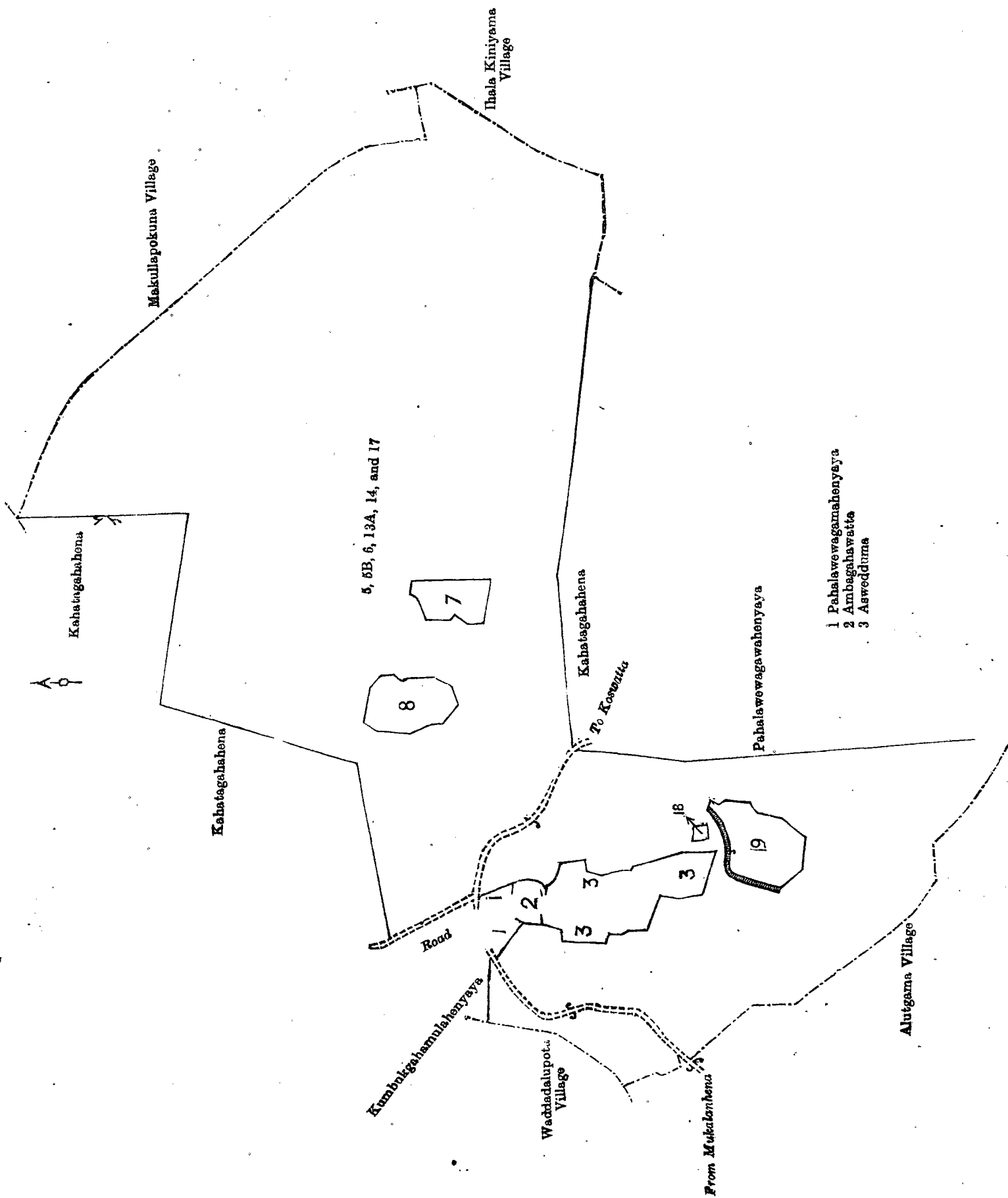
Kurunegala S. O. No. 785.

Order under Section 4, Sub-section (1), of "The Waste Lands Ordinances of 1897, 1899, 1900, and 1903."

In the matter of the lands commonly called or known as Kahatagahahena, Pahalawewagawahenyaya, situate in the village of Puwakgahakadawala, in the Kinyama korale of the Katugampola hatpattu of the Kurunegala District, in the North-Western Province, and of "The Waste Lands Ordinances of 1897, 1899, 1900, and 1903."

WHEREAS in pursuance of section 1 of the said Ordinances it was duly declared and notified on December 20, 1912, that if no claim to the lands commonly called or known as Kahatagahahena, Pahalawewagawahenyaya, situate in the village of Puwakgahakadawala, in the Kinyama korale of the Katugampola hatpattu of the Kurunegala District, in the North-Western Province, containing in extent 77 acres and 30 perches, and shown as lots 5C and 17B in preliminary plan 1,401 and in the annexed diagram, was made to John Murray Davies, Special Officer appointed under section 28 of the said Ordinances, within the period of three months from the date specified in the said notice, such lands would be declared the property of the Crown, and dealt with on account of the Crown (*vide* Notice No. 4,678):

And whereas Lawrence Henry Pietersz made claim thereto, and I, John Murray Davies, Special Officer appointed under section 28 of the said Ordinances, made due inquiry into such claim, and whereas the said claimant and I, with the consent of His Excellency the Governor, came to an agreement in writing dated April 9, 1913, concerning the said lands, under section 4, sub-section (1), of the said Ordinances, whereby it was agreed that the said claimant should be declared the purchaser of the said lands upon payment, on or before July 9, 1913, of a sum of One thousand Six hundred and Seventeen Rupees (Rs. 1,617) only, as the purchase amount of the said lands, and whereas the said amount has been duly paid by the said claimant, he is hereby, in pursuance of the agreement afore-mentioned, declared to be the purchaser of the said lands, as more fully described herein below.



Surveyor-General's Office,
Colombo, March 9, 1914.

Scale of 8 Chains to an Inch.

A. H. G. DAWSON,
for Surveyor-General.

March 30, 1914.

J. M. DAVIES,
Special Officer.

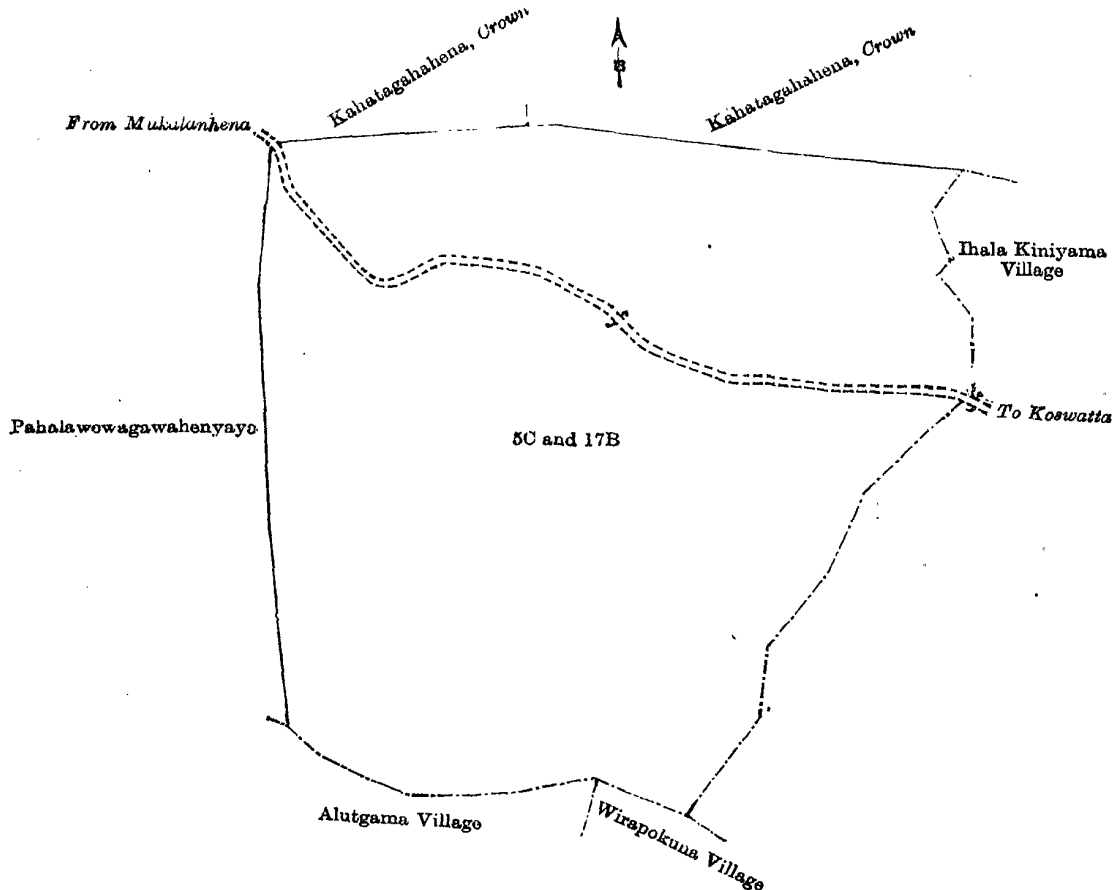
Description of the Lands referred to.

The following lots situated in the village of Puwakgahakadawala, in the Kinyama korale of the Katugampola hatpattu of the Kurunegala District, in the North-Western Province, as described in the annexed diagram:—

Lot.	Name of Land.	Preliminary plan 1,401.		Extent, A. R. P.	
5C	Kahatagahahena	24	0 36
17B	Pahalawewagawahenyaya	52	3 34
				77	0 30

and bounded as follows: on the north by Kahatagahahena belonging to the Crown; on the east by the village limit of Ihala Kinyama; on the south by the village limits of Wirapokuna and Alutgama; and on the west by Pahalawewagawahenyaya belonging to the Crown.

NOTE.—The road shown on the diagram is excluded from this Final Order.



Surveyor-General's Office,
Colombo, March 9, 1914.

Scale of 8 Chains to an Inch.

A. H. G. DAWSON,
for Surveyor-General

J. M. DAVIES,
Special Officer.
March 30, 1914.

Uva S. O. No. 1,776.

**Order under Section 4, Sub-section (1), of "The Waste Lands Ordinances of 1897, 1899, 1900, and 1903,"
declaring Lands to be Crown Property.**

In the matter of the lands commonly called or known as Mailattehena, Borakuruarawehena, Lunutawalanhena, &c., situate in the village of Idamagama, in the Kumbalwela korale of the Yatikinda division, in the Province of Uva, and of "The Waste Lands Ordinances of 1897, 1899, 1900, and 1903."

WHEREAS in pursuance of section 1 of the said Ordinances it was duly notified on March 31, 1911, that if no claim to the lands commonly called or known as Mailattehena, Borakuruarawehena, Lunutawalanhena, &c., situate in the village of Idamagama, in the Kumbalwela korale of the Yatikinda division, in the Province of Uva, containing in extent 11 acres 3 roods and 22 perches, and shown as lots 17, 17D, 22, 22C in preliminary plan 184 and in the annexed diagrams, was made to John George Fraser, Special Officer appointed under section 28 of the said Ordinances, within the period of three months from the date specified in such notice, such lands would be declared the property of the Crown, and dealt with on account of the Crown (*vide* Notice No. 4,034):

And whereas (1) Don Cornelis Appuhamy, Halpe Arachchi, made claim thereto, and (2) Borakuruarawe Kammalagedara Abeyasinha Naidelage Heen Appu made claim to lots 17 and 17D, and (3) Hitihami Mudiyansele Appuhami Gamarala made claim to lots 22 and 22C, and whereas the said 1st claimant by an agreement in writing dated August 18, 1911, in consideration of Don David Abeyaratna Appuhamy of Halpe being declared the purchaser of $\frac{1}{2}$ acre more or less of lot 17 and 5 acres more or less of lot 22 now shown as lots 17A and 22A in block survey preliminary plan 184 for a sum of Rs. 57, and the said 2nd claimant by an agreement in writing dated August 18, 1911, in consideration of being declared

the purchaser of 2 portions of 1 acre more or less, each of lot 17 now shown as lots 17B and 17C in block survey preliminary plan 184 for a sum of Rs. 18, and the said 3rd claimant by an agreement in writing dated August 18, 1911, in consideration of being declared the purchaser of 2 acres more or less of lot 22 now shown as lot 22B in block survey preliminary plan 184 for a sum of Rs. 20 withdrew their claims to lots 17, 17D, 22, and 22C, I, John Murray Davies, Special Officer appointed under section 28 of the said Ordinances, under and by virtue of the powers vested in me in that behalf by section 4 of the said Ordinances, do hereby on March 4, 1914, order and declare under section 4, sub-section (1), of the said Ordinances, that the said lands, as more fully described herein below, are the property of the Crown.

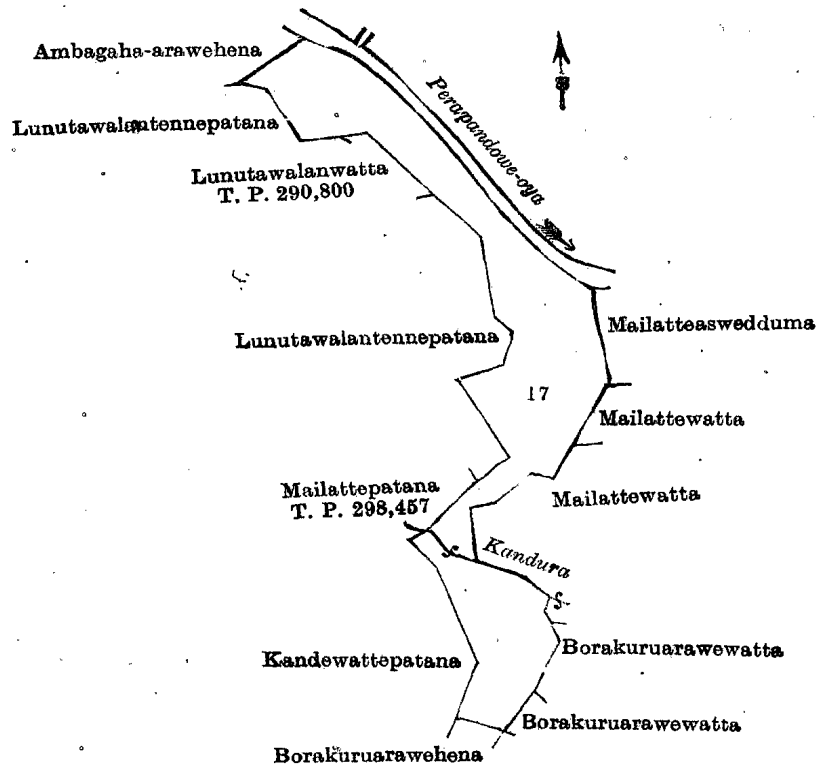
Description of the Lands referred to.

The following lots situated in the village of Idamagama, in the Kumbalwela korale of the Yatikinda division, in the Province of Uva, as described in the annexed diagrams :—

I.—Preliminary plan 184.

Lot.	Name of Land.	Extent, A. R. P.
17	Mailattehena, Borakuruarawehena, Lunutawalanhena, and Tennahena	9 0 35

and bounded as follows : on the north by the Perapandowe-oya ; on the east by Mailatteaswedduma claimed by Hitihami Mudiyansele, Rammalhamy and another, Mailattewatta claimed by Rammalhamy and others, a kandura, Borakuruarawewatta claimed by Ukku Naide and others, Borakuruarawewatta claimed by Wairan Etana ; on the south by Borakuruarawehena sold under the Waste Lands Ordinances ; on the west by Kandewattepatana sold by the Crown, Mailattepatana sold by the Crown (T. P. 298,457), Lunutawalantennepatana sold by the Crown, Lunutawalanwatta sold by the Crown (T. P. 290,800), Lunutawalantennepatana sold by the Crown, Ambagaha-arawehena sold under the Waste Lands Ordinances.



Surveyor-General's Office,
Colombo, January 27, 1914.

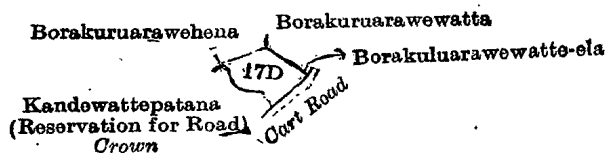
Scale of 8 Chains to an Inch.

A. H. G. DAWSON,
for Surveyor-General.

II.—Preliminary plan 184.

Lot.	Name of Land.	Extent, A. R. P.
17D	Borakuruarawehena	0 1 30

and bounded as follows : on the north by Borakuruarawehena sold under the Waste Lands Ordinances ; on the east by Borakuruarawewatta sold by the Crown, Borakuruarawewatte-ela declared to be the property of the Crown under the Waste Lands Ordinances ; on the south by a cart road ; on the west by Kandewattepatana (reservation for road) to be declared the property of the Crown under the Waste Lands Ordinances.



Surveyor-General's Office,
Colombo, January 27, 1914.

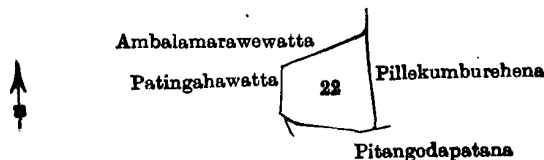
Scale of 8 Chains to an Inch.

A. H. G. DAWSON,
for Surveyor-General.

III.—Preliminary plan 184.

Lot.	Name of Land.	Extent, A. B. P.
22	Pillekumburehena..	1 1 29

and bounded as follows: on the north by Ambalamarawewatta claimed by Banda; on the east by Pillekumburehena sold under the Waste Lands Ordinances; on the south by Pitangodapatana to be declared the property of the Crown under the Waste Lands Ordinances; on the west by Patingahawatta claimed by Kemmantudellage Baba Singho.



Surveyor-General's Office,
Colombo, January 27, 1914.

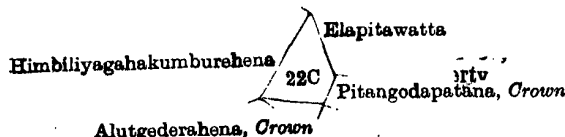
Scale of 8 Chains to an Inch.

A. H. G. DAWSON,
for Surveyor-General.

IV.—Preliminary plan 184.

Lot.	Name of Land.	Extent, A. B. P.
22C	Himbiliyagahahena	0 3 8

and bounded as follows: on the north by Elapitawatta claimed by Appuhami; on the east by Elapitawatta claimed by Appuhami, Pitangodapatana to be declared the property of the Crown under the Waste Lands Ordinances; on the south by Alutgedarahena to be declared the property of the Crown under the Waste Lands Ordinances; on the west by Himbiliyagahakumburehena sold under the Waste Lands Ordinances.



Surveyor-General's Office,
Colombo, January 27, 1914.

Scale of 8 Chains to an Inch.

A. H. G. DAWSON,
for Surveyor-General.

J. M. DAVIES,
Special Officer.

March 4, 1914.

Uva S. O. No. 1,777.

Order under Section 4, Sub-section (1), of "The Waste Lands Ordinances of 1897, 1899, 1900, and 1903," declaring Land to be Crown Property.

In the matter of the land commonly called or known as Dangodehena, situate in the village of Idamagama, in the Kumbalwela korale of Yatikinda division, in the Province of Uva, and of "The Waste Lands Ordinances of 1897, 1899, 1900, and 1903."

WHEREAS in pursuance of section 1 of the said Ordinances it was duly notified on March 31, 1911, that if no claim to the land commonly called or known as Dangodehena, situate in the village of Idamagama, in the Kumbalwela korale of the Yatikinda division, in the Province of Uva, containing in extent 12 acres 2 roods and 6 perches, and shown as lot 4 in preliminary plan 184 and in the annexed diagram, was made to John George Fraser, Special Officer appointed under section 28 of the said Ordinances, within the period of three months from the date specified in such notice, such land would be declared the property of the Crown, and dealt with on account of the Crown (*vide* Notice No. 4,034):

And whereas (1) Galketiyegedera Ukkuwa, (2) ditto Ratta, (3) ditto Hudi, (4) ditto Binduwa, (5) ditto Garu made claim thereto, and whereas the said 1st and 2nd claimants by an agreement in writing dated August 18, 1911, in consideration of being declared the purchasers of 1 acre more or less of lot 4 now shown as lot 4A in block survey preliminary plan 184 for a sum of Rs. 10, and the said 3rd claimant by an agreement in writing dated August 18, 1911, in consideration of being declared the purchaser of $\frac{2}{3}$ acre more or less of lot 4 and $\frac{1}{2}$ an acre more or less of lot 8 now shown as lots 4C and 8C in the same block survey preliminary plan for a sum of Rs. 11, and the said 4th claimant by an agreement in writing dated August 18, 1911, in consideration of being declared the purchaser of $\frac{2}{3}$ acre more or less of lot 4 now shown as lot 4B in the same block survey preliminary plan for a sum of Rs. 6, and the said 5th claimant by an agreement in writing dated August 18, 1911, in consideration of being declared the purchaser of $\frac{2}{3}$ acre more or less of lot 4 now shown as lot 4D in the same block survey preliminary plan for a sum of Rs. 7 withdrew their claims to lot 4, I, John Murray Davies, Special Officer appointed under section 28 of the said Ordinances, under and by virtue of the powers vested in me in that behalf by section 4 of the said Ordinances, do hereby on March 4, 1914, order and declare under section 4, sub-section (1), of the said Ordinances, that the said land, as more fully described herein below, is the property of the Crown.

Description of the Land referred to.

The following lot situated in the village of Idamagama, in the Kumbalwela korale of the Yatikinda division, in the Province of Uva, as described in the annexed diagram:—

Lot.	Name of Land.	Extent, A. B. P.
4	Dangodehena	12 2 6

Preliminary plan 184.

and bounded as follows : on the north by Dangodapatana to be declared the property of the Crown under the Waste Lands Ordinances ; on the east by the Dangodekandura, Ugurassagahawattehena sold under the Waste Lands Ordinances, Galketiyeulpatliyadda claimed by Galketiye Ratta and another, Galketiyewatta sold by the Crown ; on the south by Galpotayayapatana, &c., to be declared the property of the Crown under the Waste Land Ordinances ; on the west by the Dangodekandura, Dangodapatana to be declared the property of the Crown under the Waste Lands Ordinances.



Surveyor-General's Office,
Colombo, January 27, 1914.

Scale of 8 Chains to an Inch.

A. H. G. DAWSON,
for Surveyor-General.

March 4, 1914.

J. M. DAVIES,
Special Officer.

Uva S. O. No. 1,778.

Order under Section 4, Sub-section (1), of "The Waste Lands Ordinances of 1897, 1899, 1900, and 1903," declaring Land to be Crown Property.

In the matter of the land commonly called or known as Uda-arawehena, situate in the village of Idamagama, in the Kumbalwela korale of the Yatikinda division, in the Province of Uva, and of "The Waste Lands Ordinances of 1897, 1899, 1900, and 1903."

WHEREAS in pursuance of section 1 of the said Ordinances it was duly notified on March 31, 1911, that if no claim to the land commonly called or known as Uda-arawehena, situate in the village of Idamagama, in the Kumbalwela korale of the Yatikinda division, in the Province of Uva, containing in extent 10 acres 3 roods and 7 perches, and shown as lot 8 in preliminary plan 184 and in the annexed diagram, was made to John George Fraser, Special Officer appointed under section 28 of the said Ordinances, within the period of three months from the date specified in such notice, such land would be declared the property of the Crown, and dealt with on account of the Crown (*vide* Notice No. 4,034) :

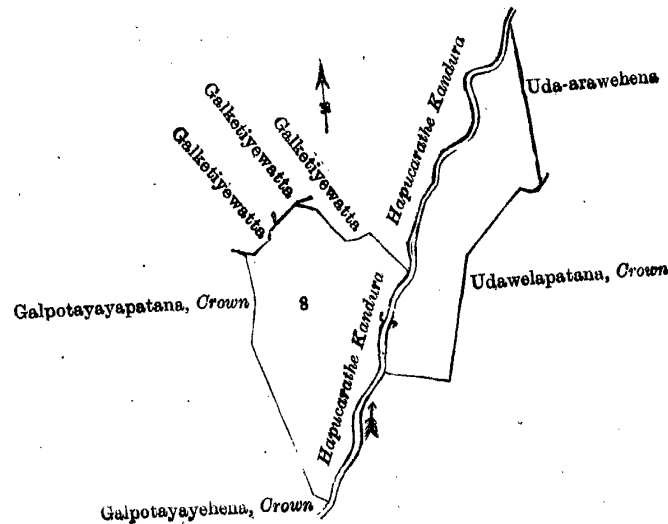
And whereas (1) Tennewattegedara Dingiri, (2) Kuruppu Mudiyansele Punchi Banda, (3) ditto Heen Menika, (4) Galketiyegeedara Hudi, (5) Kotambagedara Medduma made claim thereto, and whereas the said 1st claimant by an agreement in writing dated August 18, 1911, in consideration of being declared the purchaser of $\frac{1}{2}$ an acre more or less of lot 8, now shown as lot 8D in block survey preliminary plan 184 for a sum of Rs. 5, and the said 2nd and 3rd claimants by an agreement in writing dated August 18, 1911, in consideration of their being declared along with Kuruppu Mudiyansele Siyatu the purchasers of lot 14 and $1\frac{1}{2}$ acres more or less of lot 15C and 1 acre more or less of lot 8 now shown as lots 15C1 and 8A in the same block survey preliminary plan for a sum of Rs. 27, and the said 4th claimant by an agreement in writing dated August 18, 1911, in consideration of being declared the purchaser of $\frac{3}{4}$ acre more or less of lot 4 and $\frac{1}{2}$ an acre more or less of lot 8 now shown as lots 4C and 8C in the same block survey preliminary plan for a sum of Rs. 11, and the said 5th claimant came to an agreement in writing dated August 18, 1911, in consideration of Kotambagedara Dingiri and Kotambagedara Huduwa being declared the purchasers of $\frac{3}{4}$ acre more or less of lot 8 now shown as lot 8B in the same block survey preliminary plan for a sum of Rs. 7, withdrew their claims to lot 8, I, John Murray Davies, Special Officer appointed under section 28 of the said Ordinances, under and by virtue of the powers vested in me in that behalf by section 4 of the said Ordinances, do hereby on March 4, 1914, order and declare under section 4, sub-section (1), of the said Ordinances, that the said land, as more fully described herein below, is the property of the Crown.

Description of the Land referred to.

The following lot situated in the village of Idamagama, in the Kumbalwela korale of the Yatikinda division, in the Province of Uva, as described in the annexed diagram :—

Lot.	Name of Land.	Preliminary plan 184.	Extent, A. R. P.
8	Uda-arawehena		10 3 7

and bounded as follows : on the north by Galketiyewatta sold by the Crown, Galketiyewatta claimed by Ukuwa and Ratta, Galketiyewatta sold by the Crown, the Hapucarathekandura ; on the east by Uda-arawehena sold under the Waste Lands Ordinances, Udawelapatana to be declared the property of the Crown under the Waste Lands Ordinances, the Hapucarathekandura ; on the south by the Hapucarathekandura, Galpotayayehena to be declared the property of the Crown under the Waste Lands Ordinances ; on the west by Galpotayayehena to be declared the property of the Crown under the Waste Lands Ordinances, Galpotayayapatana to be declared the property of the Crown under the Waste Lands Ordinances.



Surveyor-General's Office,
Colombo, January 27, 1914.

Scale of 8 Chains to an Inch.

A. H. G. DAWSON,
for Surveyor-General.

March 4, 1914. J. M. DAVIES,
Special Officer.

Uva S. O. No. 1,779.

**Order under Section 2 of "The Waste Lands Ordinances of 1897, 1899, 1900, and 1903,"
declaring Lands to be Crown Property.**

In the matter of the lands commonly called or known as Amunehena *alias* Paluwatta, Kekunagaha-arawa, situate in the village of Nugadandawela, in the Oyapalata korale of the Wiyaluwa division, in the Province of Uva, and of "The Waste Lands Ordinances of 1897, 1899, 1900, and 1903."

THE notice required by section 1 of "The Waste Lands Ordinances of 1897, 1899, 1900, and 1903," having been duly published in manner prescribed by that section in respect of the above-named lands (*vide* Notice No. 3,177), and no claim having been made to the said lands or to any interest therein within the period of three months from the date specified in the said notice, I, Frederick Lewis, Special Officer appointed under section 28 of the said Ordinances, under and by virtue of the powers vested in me in that behalf by section 2 of the said Ordinances, do hereby on April 7, 1914, order and declare that the said lands as more fully described herein below, situate in the village of Nugadandawela, in the Oyapalata korale of the Wiyaluwa division, in the Province of Uva, and shown as lots S 498 and C498 in preliminary plan 3,290, and in the annexed diagrams, and containing in the extent 3 roods and 31 perches, are the property of the Crown.

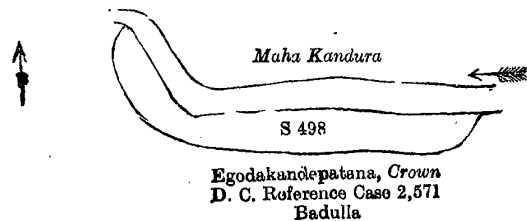
Description of the Lands referred to.

The following lots situated in the village of Nugadandawela, in the Oyapalata korale of the Wiyaluwa division, in the Province of Uva, as described in the annexed diagrams:—

I.—Preliminary plan 3,290.

Lot.	Name of Land.	Extent, A. R. P.
S 498	Amunehena <i>alias</i> Paluwatta	0 3 17

and bounded as follows: on the north by the Mahakandura; east, south, and west by Egodakandepatana decreed to be the property of the Crown in District Court reference Case No. 2,571, Badulla.



Surveyor-General's Office,
Colombo, March 16, 1914.

Scale of 4 Chains to an Inch.

A. H. G. DAWSON,
for Acting Surveyor-General.

II.—Preliminary plan 3,290.

Lot.	Name of Land.	Extent, A. R. P.
C 498	Kekunagaha-arawa	0 0 14

and bounded as follows: on the north and east by Unaketiyaya decreed to be the property of the Crown in District Court reference Case No. 2,571, Badulla; on the south by (a stream), the village limit of Madugastalawa; on the west by Unaketiyaya decreed to be the property of the Crown in District Court reference Case No. 2,571, Badulla.



Madugastalawa Village

Unaketiya, Crown
D. C. Reference Case 2,571
BadullaSurveyor-General's Office,
Colombo, March 16, 1914.

Scale of 4 Chains to an Inch.

A. H. G. DAWSON,
for Acting Surveyor-General.FREDERICK LEWIS,
Special Officer.

April 7, 1914.

Uva S. O. No. 1,780.

Order under Section 4, Sub-section (1), of "The Waste Lands Ordinances of 1897, 1899, 1900, and 1903,"
declaring Lands to be Crown Property.

In the matter of the lands commonly called or known as Madamearawa *alias* Makulawearawa, Medalandedeniya, &c., situate in the village of Alanmulla, in the Medagam pattu korale of the Wellassa division, in the Province of Uva, and of "The Waste Lands Ordinances of 1897, 1899, 1900, and 1903."

WHEREAS in pursuance of section 1 of the said Ordinances it was duly notified on December 6, 1907, that if no claim to the lands commonly called or known as Madamearawa *alias* Makulawearawa, Medalandedeniya, &c., situate in the village of Alanmulla, in the Medagam pattu korale of the Wellassa division, in the Province of Uva, containing in extent 1,574 acres 3 roods and 37 perches, and shown as lots 2, 3, 4, 4A, 4B, 4C, 7, 8, 9, 10, 11, 12, 13, 14, 15, 18, 19, 20, 22, 28, 31, 32, 33, 40, 44, 45, 46, 46M, 46Q, 46X, 46AG, 46AH, 46AI, 46AK, 46AM, 46AN, 46AP, 46AQ, 46AR, 46AT, 46AV, 46AX, 46AY, 49, 53, 54, 60, 61, 71, 72, 73, 74, 74A, 74B, 74C, 75, 76, 77, 78, 80, 81, 82, 83, 89, 90, 99, and 48 in preliminary plan 166, and in the annexed diagrams, was made to John George Fraser, Special Officer appointed under section 28 of the said Ordinances, within the period of three months from the date specified in such notice, such lands would be declared the property of the Crown, and dealt with on account of the Crown (*vide* Notice No. 2,907):

And whereas (1) William Dunuwila on behalf of (a) Cyril Dunuwila, (b) Eddie Nugawela, (c) Hugh Nugawela, (d) Malikka Nugawela, (e) Baby Nugawela, minors, and also on behalf of (f) Lionel Dunuwila, and (g) Anula Nugawela made claim thereto, and whereas (2) Timbirigahakande Helagedara Rambandiya, (3) Dodangollewatta Tissahamy, (4) Timbirigahakande Pahalagedara Dilinguwa, (5) Maddamawattegedara Mudalihamy, (6) Polwatte Gammandi withdrew claim as they only claimed as tenants of the aforesaid 1st claimant William Dunuwila; and whereas (7) Weliwattegedara Banda, (8) Monarawanegedara Kiriwante, (9) Dambagoddewatte Ratnaike, (10) Kandamullegedara Bandi, and (11) ditto Gammandi made claim to lot 46; and whereas the said 1st claimant, as duly appointed representative of the minors (a) Cyril Dunuwila, (b) Eddie Nugawela, (c) Hugh Nugawela, (d) Malikka Nugawela, (e) Baby Nugawela came to an agreement in writing dated March 15, 1913, with Harry Chambers Toller, Special Officer, whereby he, in consideration of the Settlement Officer settling as private otherwise than under the Waste Lands Ordinances, in his settlement of Alanmulla village, block survey preliminary plan 166, lots 64, 65, 66, 67, 68, 69, and 70, and the said minors being declared along with (f) Lionel Dunuwila and (g) Anula Nugawela, (i.) the owners of lots 46A, 46B, 46C, 46D, 46E, 46F, 46G, 46H, 46I, 46J, 46U, 46V, 46W, 46Y, 46Z, 46AA, 46AC, 63, 71A, and 71C aggregating in extent 55 acres and 32 perches in the same block survey preliminary plan, and covered by Waste Lands Ordinance Notice No. 2,907; (ii.) the purchasers of lots 46AB, 46AD, 46AE, 46AF, 71B, 71D, and 71E aggregating in extent 50 acres 3 roods and 12 perches in the same block survey preliminary plan, for which a sum of Rs. 500 has been paid to the Special Officer, withdrew claim to the remainder of the lands; and whereas (f) Lionel Dunuwila, (g) Anula Nugawela came to an agreement in writing with Harry Chambers Toller, Special Officer, dated July 4, 1913, of the same tenor; and whereas the said 7th claimant came to an agreement in writing with John Still, Special Officer, dated June 17, 1909, whereby in consideration of being declared the purchaser of 5 acres more or less of lot 46, now shown as lot 46T in block survey preliminary plan 166, for which a sum of Rs. 37.50 has been paid to the Special Officer; and whereas the said 8th claimant and John George Fraser, Special Officer came to an agreement in writing, dated April 17, 1909, whereby in consideration of being declared the purchaser of 3 acres more or less and 1 acre more or less of lot 46 now shown as lots 46P and 46S in block survey preliminary plan 166, for which a sum of Rs. 30 has been paid to the Special Officer; and whereas the said 9th claimant and John George Fraser, Special Officer came to an agreement in writing dated April 17, 1909, whereby in consideration of being declared the purchaser of 1 acre more or less of lot 46, now shown as lot 46O in block survey preliminary plan 166, for which a sum of Rs. 7.50 has been paid to the Special Officer; and whereas the said 10th claimant and John George Fraser, Special Officer, came to an agreement in writing dated April 18, 1909, whereby in consideration of his son Kundamullegedara Appuhamy being declared the purchaser of 3 acres more or less of lot 46 for a sum of Rs. 22.50, which was to be paid to the Government Agent at Badulla, on or before June 17, 1909, failed to make the aforesaid payment; and whereas the said 11th claimant and John George Fraser, Special Officer, came to an agreement in writing dated April 17, 1909, whereby in consideration of being declared the purchaser of 1 acre more or less of lot 46, now shown as lot 46R, for which a sum of Rs. 7.50 has been paid to the Special Officer, withdrew their claims to the remainder of the lands, I, Harry Chambers Toller, Special Officer appointed under section 28 of the said Ordinances, under and by virtue of the powers vested in me in that behalf by section 4 of the said Ordinances, do hereby on April 30, 1914, order and declare under section 4, sub-section (1), of the said Ordinances, that the said lands, as more fully described herein below, are the property of the Crown.

Description of the Lands referred to.

The following lots situated in the village of Alanmulla, in the Medagam pattu korale of the Wellassa division, in the Province of Uva, as described in the annexed diagram:—

I.—Preliminary plan 166.

Lot.	Name of Land.	Extent, A. R. P.	Lot.	Name of Land.	Extent, A. R. P.
2	.. Madamearawa <i>alias</i> Makulawearawa	0 1 34	9	.. Gedarakumburepitiya	.. 6 1 23
3	.. Medalandedeniya 1 0 11	10	.. Samayanpitiya 0 2 35
4	.. Dowepitiya 1 2 9	11	.. Kumbukgahapitiya 1 0 35
4A	.. Do. 0 3 36	12	.. Ehalagaha-arawa 1 0 13
4B	.. Do. (reservation for cart road)	0 2 17	13	.. Unagasdeniyearawa 0 3 7
4C	.. Do. 0 1 28	14	.. Do. 0 0 28
7	.. Linda-arawa 4 3 39	15	.. Do. 0 1 16
8	.. Timbirigaha-arawa 1 3 29	18	.. Helamigahawagurewewa	.. 4 1 10

Lot.	Name of Land.	Extent, A. R. P.	Lot.	Name of Land.	Extent, A. R. P.
19	Kalugahapitiya	2 1 11	46AV	Dowapitiyehena (reservation for minor road)	0 0 4
20	Elpitiya, Timbiriya-gaha-arawa	2 0 27	46AX	Medalanda, Kalugahapitiyehena	11 3 20
22	Samayanpitiya	0 1 28	46AY	Do. (do.)	2 0 1
26	Linda-arawedeniya, Kalindapitiya	0 0 14	49	Hinarawa <i>alias</i> Puwakgaha-arawa	0 0 21
31	Welikumburepitiya	0 1 17	53	Na-atugomana	22 1 38
32	Welikumbura	0 1 8	54	Na-atugommanatalawa and Gahala-beddetalawa	43 0 32
33	Welikumburepitiya	0 2 35	60	Idikadahelamukalana	26 3 14
40	Bogaspitiya	0 3 13	61	Pubbarayearawa, Lindula-arawa	2 0 27
44	Peragahawattehewana	1 2 18	71	Amunabeddemukalana	1 1 11
45	Nilwalagodamukalana and Kosgahagodamukalana	8 1 5	72	Ittagalatalawa	9 2 7
46	Medalanda, Kalugahapitiyehena, Kadaimehena, Himbiliyagastenna, &c.	1,146 3 25	73	Torangammanatalawa	18 3 36
46M	Dowapitiya (road reservation)	0 0 20	74	Mahabeddemukalana	77 3 2
46Q	Alupotawatta	0 1 1	74A	Do.	0 3 0
46X	Pitamullehena (reservation for cart road)	0 3 32	74B	Mahabeddemukalana (reservation for Amunabedda-aar)	0 2 37
46AG	Mahabeddehena	0 1 10	74C	Mahabeddemukalana (reservation for minor road)	0 1 21
46AH	Amunabeddehena (reservation for Amunabedda-aar)	3 2 36	75	Malabodaelletalawa <i>alias</i> Aspaya-hinnetalawa	64 1 30
46AI	Mahabeddehena (reservation for minor road)	0 0 27	76	Miminigalatalawa	7 3 28
46AK	Mahabeddehena (reservation for Medagam-oya)	0 1 1	77	Udawewamukalana	2 0 8
46AM	Dowapitiyehena (reservation for Medagam-oya)	2 3 19	78	Udawewa	0 3 15
46AN	Do.	2 0 1	80	Kehelwattearawa	0 1 12
46AP	Dowapitiyehena (reservation for cart road)	0 0 35	81	Do.	0 0 16
46AQ	Dowapitiyehena	1 3 37	82	Udawewakumburapittaniya	0 0 22
46AR	Do. (reservation for cart road)	0 1 15	83	Malakandurapitiya	0 1 2
46AT	Do. (do.)	0 0 35	89	Indikadawelatalawa	68 2 13
			90	Migaha-arawapitiya	0 2 0
			99	Kotigalagawaroda	4 0 28
					1,572 0 3

and bounded as follows: on the north by the Medagam-oya (the village limit of Pitadeniya), Madamewatta claimed by Mr. W. Dunuwila, the Diganwelkandura, the village limit of Timbiriya; on the east by the village limit of Pubbare; on the south by Getalakandura, the minor road, the Gorokgahakandura, Madamewatta claimed by Mr. W. Dunuwila, an abandoned minor road, Madamewatta claimed by Mr. W. Dunuwila (the village limit of Bakmigahawela), the village limit of Kinnarabowa; on the west by the Badullagolle-oya, Narangahawattehena sold to Monarawanagedara Kiriwanti under the Waste Lands Ordinances, Elmandiyehena sold to Weliwattegedara Banda under the Waste Lands Ordinances, Kundamullawatta (private), Kundamullehelagedarawatta claimed by Weliwatte Bandi, tenant of Mr. Dunuwila, Kundamullegedarahena sold to Kundamullegedara Gamandi under the Waste Lands Ordinances, Alupotawatta granted at half-improved value, Alupotakumbura claimed by Kundamullegedara Gamandi, tenant of Mr. Dunuwila, Alupotawattehena sold to Monerawanagedara Kiriwanti under the Waste Lands Ordinances, the village limit of Kinnarabowa, the Galahabedde-oya, Medagan-oya, Pahalagedarawatta claimed by Pahalagedara Dilinguwa, tenant of Mr. Dunuwila, Helagedarawatta claimed by Mr. Dunuwila, Timbiriya-gaha-arawa claimed by Medagadagedara Dewaya, tenant of Mr. Dunuwila, the Medagan-oya, Timbiriya-gaha-arawa claimed by Mr. Dunuwila, Linigearawa *alias* Koskotearawa claimed by Mr. Dunuwila, Galagawa-arawa claimed by Mr. Dunuwila, Meda-arawa claimed by ditto, Walanbeddekumbura claimed by ditto, Goluwarearawa claimed by ditto, Kiulmulla claimed by ditto, Hinkaliyawa claimed by ditto, the Badullagolle-oya, Kosgahawehena claimed by Mr. Dunuwila, Mahakaliyawamuttettuwa claimed by ditto, the Badullagolle-oya, the Medagan-oya (the village limit of Pitadeniya).

NOTE.—The following lots lying within the above boundaries are excluded from this part of the order, and their aggregate acreage of 210 acres and 8 25 perches is not included on the acreage of 1,572 acres and 3 perches given above:—

Lot.	Name of Land.	Extent, A. R. P.	Lot.	Name of Land.	Extent, A. R. P.
A 5	Pallemegahakumbura, T. P. 175,700	1 3 25	D 46J	Weliarawattehena	3 0 21
A 6	Migahawagura	0 1 18	D 46U	Pitamullehena	0 2 15
A 6A	Do.	0 0 7	D 46V	Do.	1 1 25
A 16	Pallemigahawagura (part of T. P. 176,701)	0 2 31	D 46§	Abandoned minor road	0 2 12
A 17	Helamigahawagura (part of T. P. 176,701)	6 1 31	D 46W	Pitamullehena (reservation for Diganwelkandura)	0 0 16
B 23	Helakumbura <i>alias</i> Kammalekumbura	2 3 12	D 46Y	Nugaha-arawehena	6 3 24
B 24	Helakumburawatta, Kammalewatta	0 1 7	D 46Z	Nugaha-arawehena, Kapulandehena, Kudumirahena, Battitekanattehena, Makullegahamullehena, &c.	25 1 1
B 25	Linda-arawa	0 0 24	D 46AA	Pitamullehena	3 0 39
C 27	Do.	0 0 29	D 46AB	Helakumburewetiyehehena, &c. (reservation for Hewanmandiya-aar and ela)	2 2 23
C 28	Galewatta	0 0 35	D 46AC	Amunabeddehena	1 1 4
C 29	Polgahawelawatuwaya, Galewatta, Wehiwinnegedarawatta, Alupotagedarawatta	3 1 21	D 46AD	Agalaketiyehena (reservation for water-course)	0 3 4
D 46A	Pahalagedarawatta	0 3 32	D 46AE	Battekanattehena, Kudamirahena, Himbiligastennehena, and Mahabeddehena	43 1 29
D 46B	Bogahawatta	0 3 35	D 46AF	Himbiligastennehena (reservation for water-course)	0 1 30
D 46C	Pahalagedarawatta	0 0 31	D 63	Tennehenemukalana	3 0 31
D 46D	Helagedarawatta	1 1 5	D 64	Bogahamulakamata	0 0 19
D 46E	Ambagahawatta	1 0 36	D 65	Bogahamulakamata (part of T. P. 186,944)	0 0 23
D 46F	Do.	0 0 10			
D 46G	Nugapitiyawatta	1 0 4			
D 46H	Kurundugahakulebedda	0 3 10			
D 46I	Helagedarawatta	1 1 19			

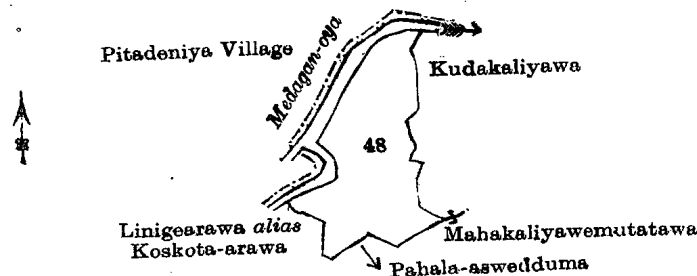
Lot.	Name of Land.	Extent, A. R. P.	Lot.	Name of Land.	Extent, A. R. P.
D 66	.. Tennekumburuyaya (part of T. P. 186,944)	0 2 28	I 35	.. Ampitiyearawa (part of T. P. 176,702)	0 3 39
D 67	.. Helakumbura, Damba-arawa, Medapanguwekumbura, Hitiarawa, Peramasarawa, Tennekumbura, Kongaharawa, Liyangaha-arawa, Weliarawa, Nungaha-arawa, Metiwalapitiyakurundugahiula	19 2 16	I 35A	.. Cart road (do.)	0 0 6.25
D 68	.. Kurundugahakiulewatta	0 2 27	I 36	.. Bogastennepitiya (part of T. P. 176,703)	0 0 51
D 69	.. Pahalagedarawatta, Helagedarawatta, Bogahawatta	4 1 27	I 37	.. Do. (do.)	1 1 7
D 70	.. Dambagahamulakamata	0 0 12	I 37A	.. Cart road (do.)	0 0 9.75
D 71A	.. Amunabeddemukalana	1 1 29	I 38	.. Bogastennehena (part of T. P. 176,704)	0 0 18
D 71B	.. Amunabeddemukalana (reservation for Amunabedda-aar and water-course)	3 0 9	I 39	.. Bogastennepitiya (part of T. P. 176,704)	1 3 0
D 71C	.. Amunabeddemukalana (reservation for Amunabedda-aar and water-course)	0 3 5	I 39A	.. Cart road (part of T. P. 176,704)	0 0 8.25
D 71D	.. Do.	0 1 7	I 46C $\frac{1}{2}$.. Abandoned minor road	0 0 20
D 71E	.. Do.	0 0 30	I 46 $\frac{3}{4}$.. Do.	0 0 29
D 46 $\frac{1}{2}$ A	.. Abandoned minor road	0 2 30	21	.. Angodigewatta, Waragodawatta	0 1 14
D 46 $\frac{1}{2}$ B	.. Do.	0 0 10	30	.. Polgahawela, Bogahawela, Siyambalagahakumbura, Kudaira, Pita-arawa, Wewarawa, Weraçodakumbura, Dangahakumbura, Kahata-gahakumbura, Polgahaira, Kosgahaira	13 0 6
E 78 $\frac{1}{2}$.. Bund	0 0 39	41	.. Ritigahawatta <i>alias</i> Walauwewatta	0 0 31
E 79	.. Udawewekumbura	2 2 3	42	.. Gangodakumbura	2 1 21
F 87	.. Pahalagedarawatta, Siyambalagahawatta, Helagedarawatta, Alutgedarawatta	3 0 27	43	.. Siyambalagahawatta	1 1 31
F 88	.. Gedara-arawa, Hinarawa	0 0 29	50	.. Dikwatta	0 2 9
G 55	.. Dodangollewatta, Agalewatta	2 1 33	62	.. Diganwela	7 1 36
G 56	.. Paratota-arawa, Kalugalarawa, Talgaha-arawa	2 1 33	97	.. Bogaha-arawa, T. P. 289,092	0 2 10
G 57	.. Paratota-arawakumbura	0 0 15	98	.. Katumiralagahagawawatta, T. P. 289,957	0 0 25
G 58	.. Polwatta	0 2 21	46 $\frac{1}{2}$.. Abandoned minor road	0 1 28
G 59	.. Koswattearawa	1 3 12	46 $\frac{1}{4}$.. Island in Medagan-oya	0 0 10
H 91	.. Weliwatta, Helawatta, Modaranegedarawatta, Dambagodewatta, Ataburugahawatta, Helagedarawatta	7 1 38	46 $\frac{3}{4}$.. Island in Badullagolla-oya	0 0 9
H 94	.. Gerandiellearawa	0 1 26	46L	.. Dowapitiya	0 3 0
I 31 $\frac{1}{2}$.. Abandoned minor road	0 0 5	J 46AJ	.. Madamewattehena	1 0 5
I 33 $\frac{1}{2}$.. Do.	0 0 8	J 46AL	.. Madamewatta	0 0 20
I 34	.. Ampitiyearawa (part of T. P. 176,702)	0 0 21	K 46AO	.. Dowapitiyehena	1 3 30
			K 46AU	.. Do.	0 2 18
			46AS	.. Do.	1 0 10
			46K	.. Ellenpallepitawatta	0 3 26
			46AW	.. Dowepitiyehena	0 3 39
					210 0 8.25

[For Diagram see page 1096.]

II.—Preliminary plan 166.

Lot.	Name of Land.	Extent, A. R. P.
48	.. Kudakaliyaweduwa	2 3 34

and bounded as follows: on the north by the Medagan-oya (the village limit of Pitadeniya); on the east by Kudakaliyawa claimed by Mr. William Duniwila, Mahakaliyawamulatawa claimed by ditto; on the south by Mahakaliyawemulatawa claimed by Mr. William Duniwila, Pahala-aswedduma claimed by ditto, Linigearawa *alias* Kostota-arawa claimed by ditto; on the west by the Medagan-oya (the village limit of Pitadeniya).



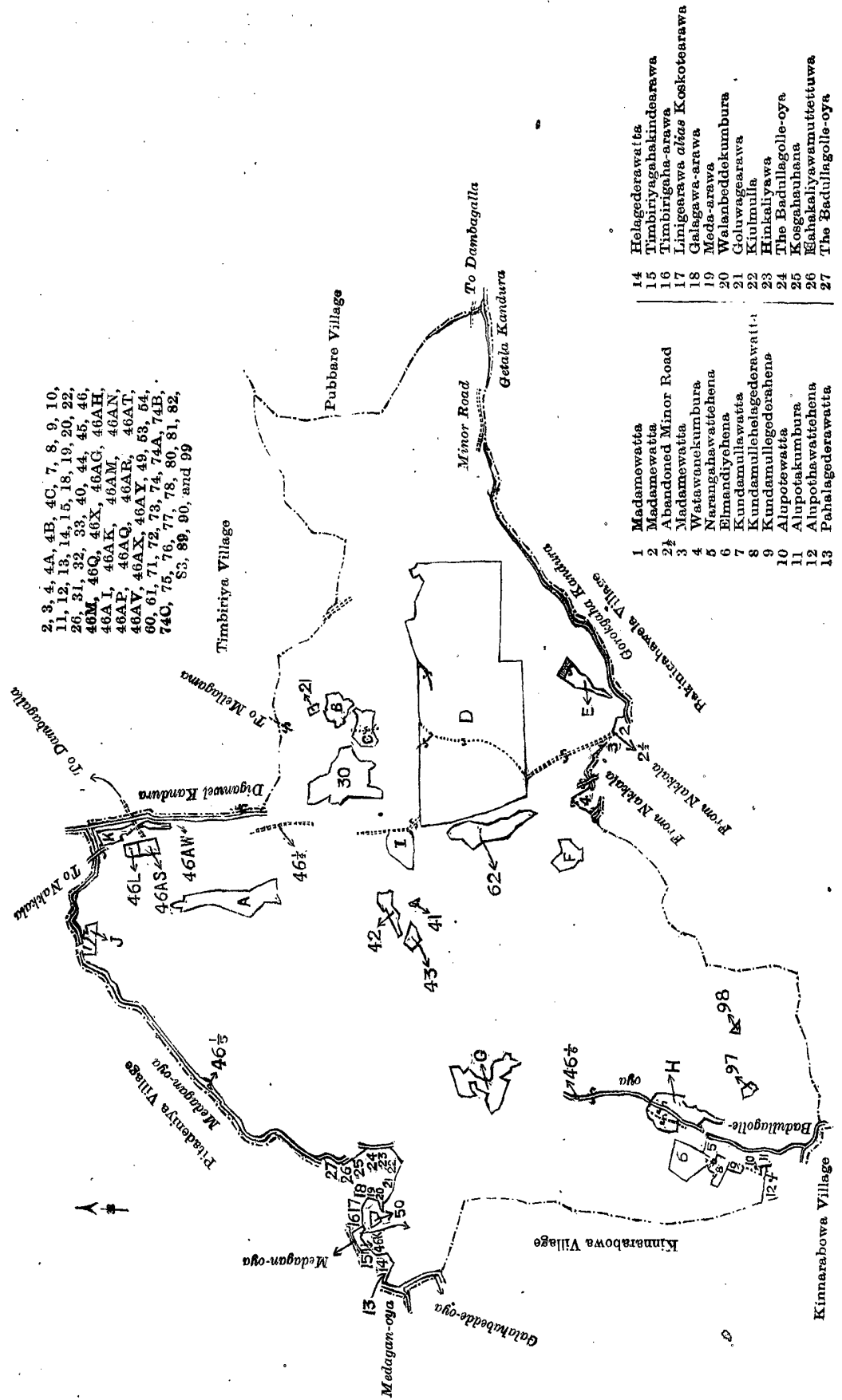
Surveyor-General's Office,
Colombo, August 4, 1913.

Scale of 8 Chains to an Inch.

A. J. WICKWAR,
for Surveyor-General.

April 30, 1914.

H. C. TOLLER,
Special Officer.



2, 3, 4, 4A, 4B, 4C, 7, 8, 9, 10,
11, 12, 13, 14, 15, 18, 19, 20, 22,
26, 31, 32, 33, 40, 44, 45, 46,
46M, 46Q, 46X, 46AG, 46AH,
46A, 46AK, 46AM, 46AN,
46AP, 46AQ, 46AR, 46AT,
46AV, 46AX, 46AY, 49, 53, 54,
60, 61, 71, 72, 73, 74, 74A, 74B,
74C, 75, 76, 77, 78, 80, 81, 82,
83, 89, 90, and 99

- | | | | |
|----|---------------------------|----|---------------------------------------|
| 1 | Madamewatta | 14 | Helagederawatta |
| 2 | Madamewatta | 15 | Timbiriya-gahakinderawawa |
| 2½ | Abandoned Minor Road | 16 | Timbiriya-arawa |
| 3 | Madamewatta | 17 | Lingirawawa <i>alias</i> Koskotearawa |
| 4 | Wakawakumbura | 18 | Galagawa-arawa |
| 5 | Narangahawattihena | 19 | Meda-arawa |
| 6 | Elmandiyehena | 20 | Walanbeddekumbura |
| 7 | Kundamullawatta | 21 | Goluwararawa |
| 8 | Kundamullehelagederawatta | 22 | Kiulmulla |
| 9 | Kundamullehelagederawatta | 23 | Hinkaliyawa |
| 10 | Alupotawatta | 24 | The Badullagolle-oya |
| 11 | Alupotakumbura | 25 | Kosgahauhana |
| 12 | Alupothawattihena | 26 | Kahakaliyawamuttettuwa |
| 13 | Pahelagederawatta | 27 | The Badullagolle-oya |

Surveyor-General's Office,
Colombo, August 4, 1913.

Scale of 32 Chains to an Inch.

A. J. WICKWAR,
for Surveyor-General.