

Ceylon Government Gazette

Published by Authority.

No. 6,657 — FRIDAY, SEPTEMBER 4, 1914.

PART I.—General: Minutes, Proclamations, Appointments, and General Government Notifications. | PART III.—Provincial Administration.
 PART II.—Legal and Judicial. | PART IV.—Land Settlement.
 PART V.—Mercantile, Marine, Municipal, Local, &c.

Separate paging is given to each Part in order that it may be filed separately.

Part IV.—Land Settlement.

	PAGE	PAGE
Preliminary Notices	1097	Final Orders 1110

PRELIMINARY NOTICES.

Kurunegala Notice No. 5,316.

Notice under "The Waste Lands Ordinances of 1897, 1899, 1900, and 1903."

TAKE notice that unless within three months from September 4, 1914, the persons, if any, who claim any interest in the lands hereinafter mentioned or in any one or more of such lands make claim in person or in writing to the said lands or any of them or to some interest therein to J. M. Davies, Esq., Special Officer appointed under section 28 of "The Waste Lands Ordinances of 1897, 1899, 1900, and 1903," at his office at Fort, Colombo:

Such Special Officer, in pursuance of the powers vested in him by the said Ordinances, will declare by writing under his hand that the said lands, or such of them as to which no claim has been made, are the property of the Crown.

J. M. DAVIES,
Special Officer.

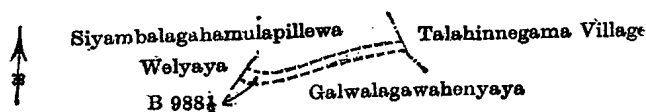
Description of the Lands referred to.

The following lots situated in the village of Moranegama of the Mahagalboda Egoda korale of the Hiriya hatpattu of the Kurunegala District, in the North-Western Province, as described in the annexed diagrams:—

I.—Preliminary plan 1,993.

Lot.	Name of Land.	Extent, A. R. P.
B 988½	Road	0 0 11

and bounded as follows: on the north by Siyambalagahapillewa, noticed under the Waste Lands Ordinances; on the east by the village limit of Talahinnegama; on the south by Galwalagawahenyaya, noticed under the Waste Lands Ordinances; on the west by Welyaya (private).



Scale of 4 Chains to an Inch.

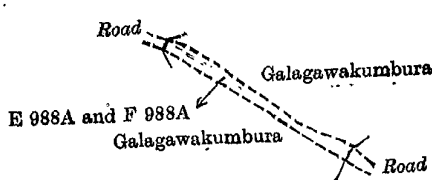
Surveyor-General's Office,
Colombo, June 5, 1914.

G. K. THORNHILL,
for Acting Surveyor-General.

II.—Preliminary plan 1,993.

Lot.	Name of Land.	Extent, A. R. P.
E 988A ..	Road ..	0 0 6
F 988A ..	Do. ..	0 0 5
		0 0 11

and bounded as follows : on the north by Galagawakumbura claimed by Ukkamma ; on the east by a road ; on the south by Galagawakumbura claimed by Ukkubanda Lekama ; on the west by a road.



Surveyor-General's Office,
Colombo, June 5, 1914.

Scale of 4 Chains to an Inch.

Kurunegala S. O. 124—1914.

G. K. THORNHILL,
for Acting Surveyor-General.

Kurunegala Notice No. 5,317.

Notice under "The Waste Lands Ordinances of 1897, 1899, 1900, and 1903."

TAKE notice that unless within three months from September 4, 1914, the persons, if any, who claim any interest in the lands hereinafter mentioned or in any one or more of such lands make claim in person or in writing to the said lands or any of them or to some interest therein to N. A. Hampton, Esq., Special Officer appointed under section 28 of "The Waste Lands Ordinances of 1897, 1899, 1900, and 1903," at his office at Fort, Colombo :

Such Special Officer, in pursuance of the powers vested in him by the said Ordinances, will declare by writing under his hand that the said lands, or such of them as to which no claim has been made, are the property of the Crown.

N. A. HAMPTON,
Special Officer.

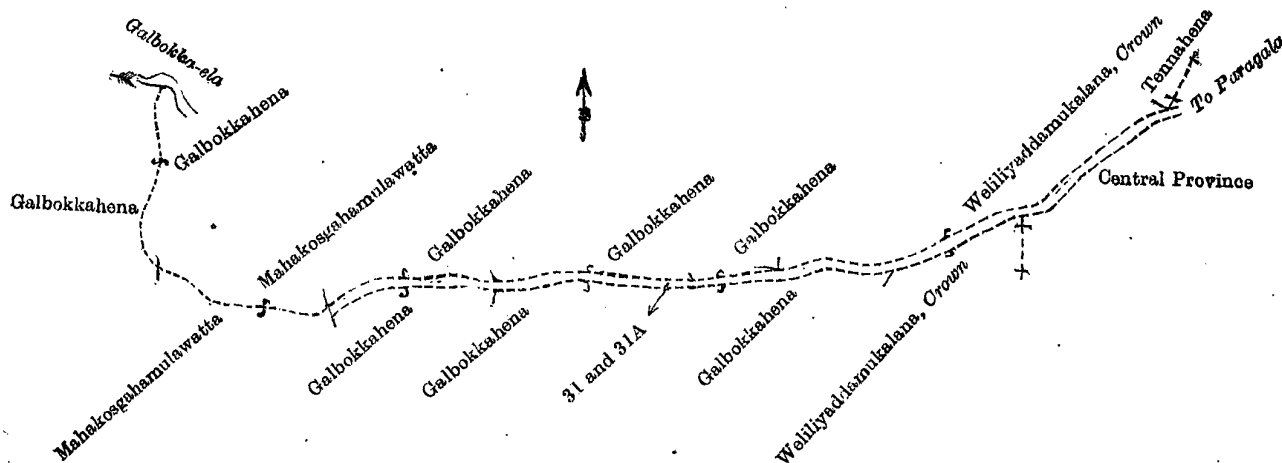
Description of the Lands referred to.

The following lots situated in the village of Koshinna, in the Gannawe korale of the Weudawili hatpattu of the Kurunegala District, in the North-Western Province, as described in the annexed diagrams :—

I.—Preliminary plan 1,530.

Lot.	Name of Land.	Extent, A. R. P.
31 ..	Footpath ..	0 0 11
31A ..	Gansabhawa road ..	0 1 2
		0 1 13

and bounded as follows : on the north by the Galbokka-ela, Galbokkahena sold by the Crown, Mahakosgahamulawatta sold by the Crown, Galbokkahena sold by the Crown, Weliliyaddamukalana belonging to the Crown, Tennahena sold by the Crown ; on the east by the boundary of the Central Province ; on the south by Weliliyaddamukalana belonging to the Crown, Galbokkahena sold by the Crown, Mahakosgahamulawatta sold by the Crown ; on the west by Galbokkahena sold by the Crown.



Surveyor-General's Office,
Colombo, July 1, 1914.

Scale of 4 Chains to an Inch.

G. K. THORNHILL,
for Acting Surveyor-General.

II.—Preliminary plan 1,530.

Lot.	Name of Land.	Extent, A. R. P.
31B ..	Gansabhawa road ..	0 0 8

on the north by the village limit of Iriminna ; on the east by the village limit of Iriminna, Weliliyadda Bogahamulawatta sold by the Crown ; on the south by Kosinnawela claimed by the villagers ; on the west by Weliliyadda Bogahamulawatta sold by the Crown.



Surveyor-General's Office,
Colombo, July 1, 1914.

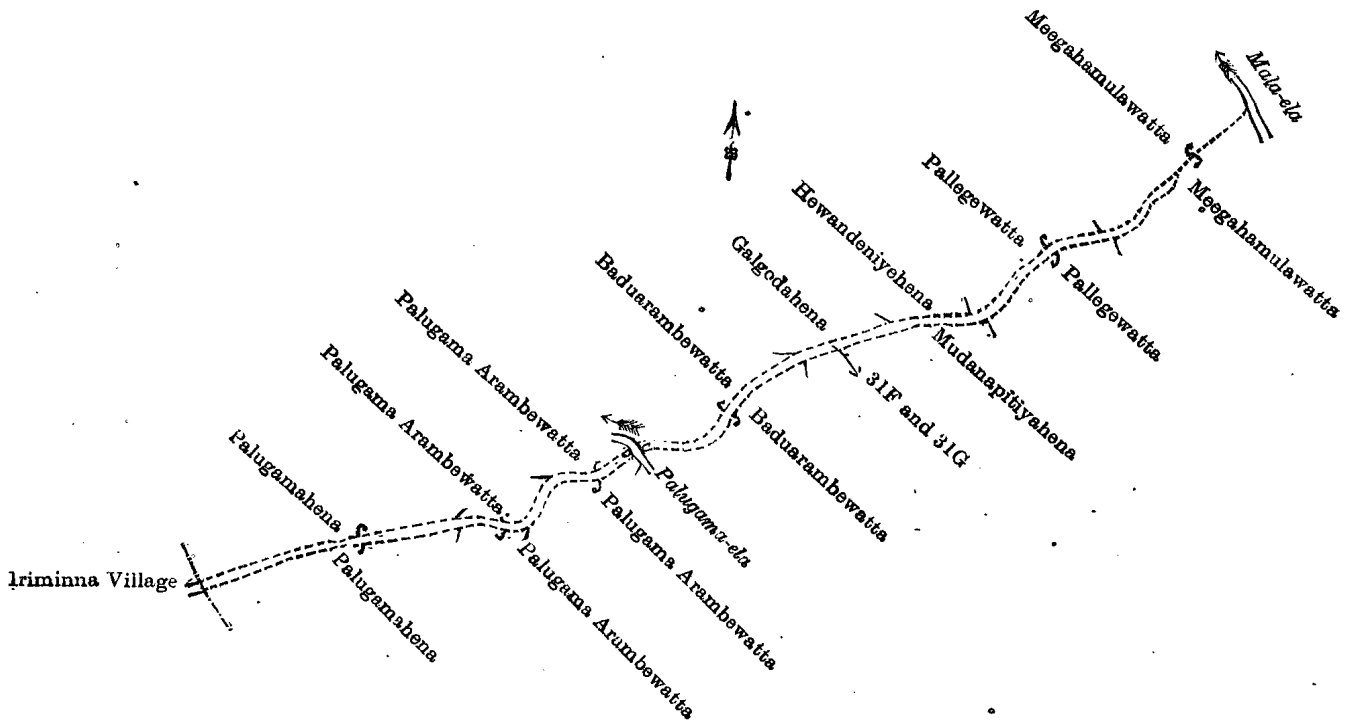
Scale of 4 Chains to an Inch.

G. K. THORNHILL,
for Acting Surveyor-General.

III.—Preliminary plan 1,530.

Lot.	Name of Land.	Extent, A. R. P.
31F	Gansabhawa road ..	0 0 26
31G	Do.	0 0 20
		0 1 6

and bounded as follows : on the north by Palugamahena sold by the Crown, Palugama-arambewatta claimed by Belgodagedera Kawwa and others, Palugama-arambewatta claimed by Ganemaditalayegedera Kira and others, Baduarambewatta claimed by Ganemaditalayegedera Kirihattana, Galgodahena sold by the Crown, Hewandeniyehehena sold by the Crown, Pallegewatta claimed by Pallegedera Mudiyanse and others, Meegahamulawatta claimed by Dingirihamy Korala ; on the east by the Mala-ela ; on the south by Meegahamulawatta claimed by Dingirihamy Korala, Pallegewatta claimed by Pallegedera Mudiyanse and others, Mudanapitiyahena sold by the Crown, Baduarambewatta claimed by Ganemaditalayegedera Kirihattana, the Palugama-ela, Palugama-arambewatta claimed by Ganemaditalayegedera Kira and others, Palugama-arambewatta claimed by Belgodagedera Kawwa and others, Palugamahena sold by the Crown ; on the west by the village limit of Iriminna.



Surveyor-General's Office,
Colombo, July 1, 1914.

Scale of 4 Chains to an Inch.

G. K. THORNHILL,
for Acting Surveyor-General.

Kurunegala S. O. 125—1914.

Kurunegala Notice No. 5,318.

Notice under "The Waste Lands Ordinances of 1897, 1899, 1900, and 1903."

TAKE notice that unless within three months from September 4, 1914, the persons, if any, who claim any interest in the lands hereinafter mentioned or in any one or more of such lands make claim in person or in writing to the said lands or any of them or to some interest therein to J. M. Davies, Esq., Special Officer appointed under section 28 of "The Waste Lands Ordinances of 1897, 1899, 1900, and 1903," at his office at Fort, Colombo :

Such Special Officer, in pursuance of the powers vested in him by the said Ordinances, will declare by writing under his hand that the said lands, or such of them as to which no claim has been made, are the property of the Crown.

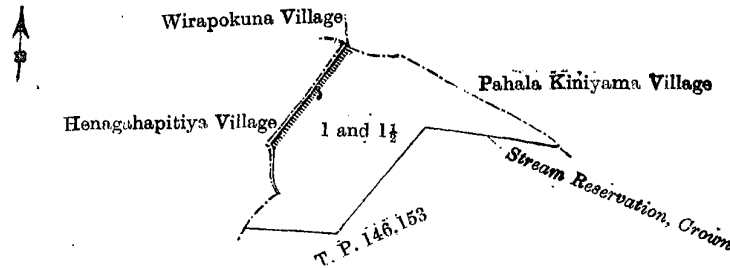
J. M. DAVIES,
Special Officer.

Description of the Lands referred to.

The following lots situated in the village of Ihala Karambe, in the Kinyama korale of the Katugampola hatpattu of the Kurunegala District, in the North-Western Province, as described in the annexed diagrams:—

I.—Preliminary plan 1,409.			Extent, A. R. P.
Lot.	Name of Land.		
1	Marandapitiyewewa (tank and bund)	2 0 36
1½	Do. (part of tank)..	2 1 11
			4 2 7

and bounded as follows: on the north by the village limit of Wirapokuna, the village limit of Pahala Kinyama; on the east by the village limit of Pahala Kinyama; on the south by stream reservation claimed by the Crown, T. P. 146, 153; on the west by the village limit of Henagahapitiya.



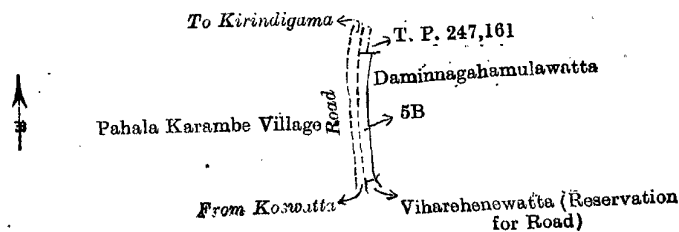
Surveyor-General's Office,
Colombo, June 11, 1914.

Scale of 8 Chains to an Inch.

G. K. THORNHILL,
for Acting Surveyor-General.

II.—Preliminary plan 1,409.			Extent, A. R. P.
Lot.	Name of Land.		
5B	Road reservation	0 0 30

and bounded as follows: on the north by the village limit of Pahala Karambe, T. P. 247, 161; on the east by Daminnagahamulawatta claimed by Menikhamy; on the south by Viharehenewatta (reservation for road) claimed by Karambe Vihare; on the west by a road from Koswatta to Kirindigama.



Surveyor-General's Office,
Colombo, June 11, 1914.

Scale of 8 Chains to an Inch.

G. K. THORNHILL,
for Acting Surveyor-General.

III.—Preliminary plan 1,409.			Extent, A. R. P.
Lot.	Name of Land.		
8	Cemetery	0 1 30

and bounded as follows: on the north by Heenmoragollekele claimed by the Crown; on the east by Kumbukgahamulakumbura claimed by Sinno Appu and others; on the south and west by Heenmoragollekele claimed by the Crown.



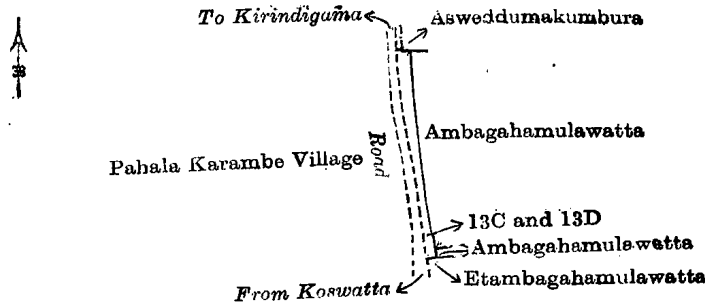
Surveyor-General's Office,
Colombo, June 11, 1914.

Scale of 8 Chains to an Inch.

G. K. THORNHILL,
for Acting Surveyor-General.

IV.—Preliminary plan 1,409.			Extent, A. R. P.
Lot.	Name of Land.		
13C	Road reservation	0 1 6
13D	Do.	0 0 1
			0 1 7

and bounded as follows : on the north by village limit of Pahala Karambe, Asweddumakumbura claimed by Ukku Menika ; on the east by Ambagahamulawatta claimed by Thomas Fernando, Ambagahamulawatta claimed by Clementi Fernando ; on the south by Elambagahamulawatta claimed by Dingiri Hami Etana ; on the west by a road from Koswatta to Kirindiguina.



Surveyor-General's Office,
Colombo, June 11, 1914.

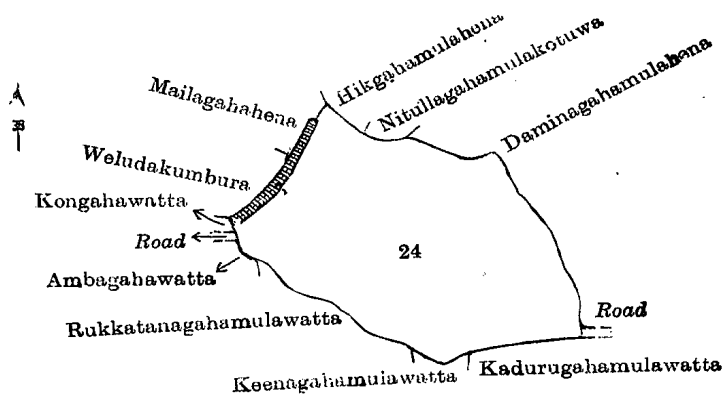
Scale of 8 Chains to an Inch.

G. K. THORNHILL,
for Acting Surveyor-General.

V.—Preliminary plan 1,409.

Lot.	Name of Land.	Extent, A. R. P.
24	Karambewewa (tank and bund)	9 0 37

and bounded as follows : on the north by Hikgahamulahena claimed by Yahapathamy, Nitullagahamulakotuwa claimed by Kiri Banda ; on the east by Daminagahamulahena claimed by Yahapathamy, a road ; on the south by Kadurugahamulawatta claimed by Yahapathamy, Keenagahamulawatta claimed by Appuhamy, Rukkatanagahamulawatta claimed by Vidana Appu, Ambagahawatta claimed by Vidana Appu ; on the west by Kongahawatta claimed by Punchirala and others, Weludakumbura claimed by Yahapathamy and others, Mailagahahena claimed by Punchirala.



Surveyor-General's Office,
Colombo, June 11, 1914.

Scale of 8 Chains to an Inch.

G. K. THORNHILL,
for Acting Surveyor-General.

Kurnegala S. O. 126—1914.

Kurunegala Notice No. 5,319.

Notice under "The Waste Lands Ordinances of 1897, 1899, 1900, and 1903."

TAKE notice that unless within three months from September 4, 1914, the persons, if any, who claim any interest in the lands hereinafter mentioned or in any one or more of such lands make claim in person or in writing to the said lands or any of them or to some interest therein to J. M. Davies, Esq., Special Officer appointed under section 28 of "The Waste Lands Ordinances of 1897, 1899, 1900, and 1903," at his office at Fort, Colombo :

Such Special Officer, in pursuance of the powers vested in him by the said Ordinances, will declare by writing under his hand that the said lands, or such of them as to which no claim has been made, are the property of the Crown.

J. M. DAVIES,
Special Officer.

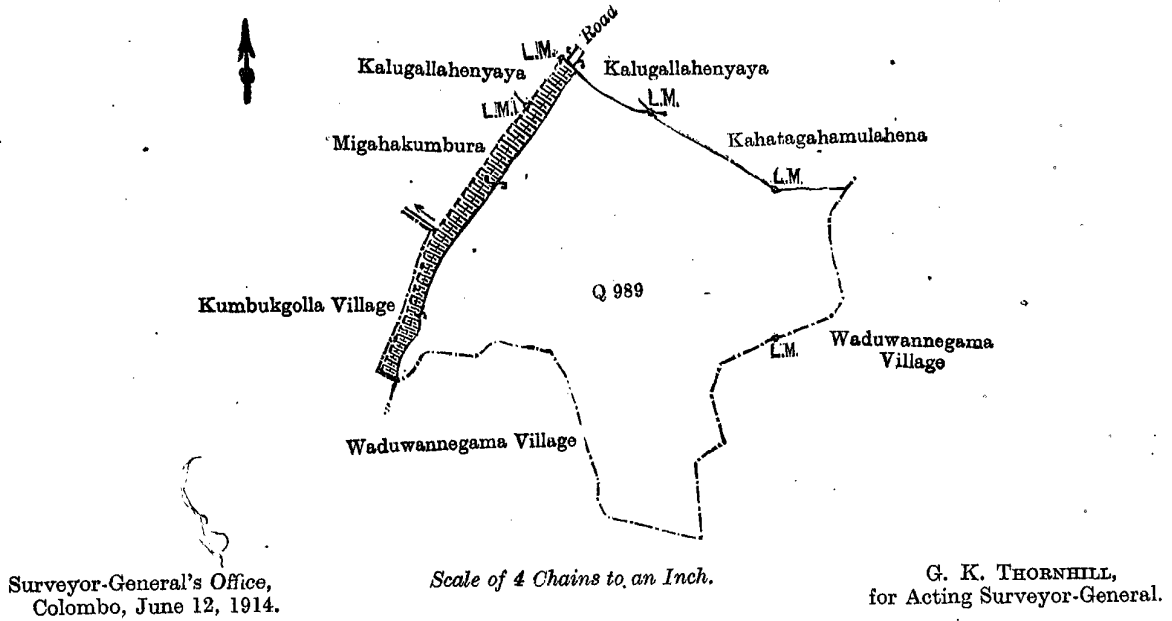
Description of the Lands referred to.

The following lots situated in the village of Kalugalla, in the Mahagalboda Egoda korale of the Hiriyala hatpattu, in the Kurunegala District of the North-Western Province, as described in the annexed diagrams :—

I.—Preliminary plan 1,993.

Lot.	Name of Land.	Extent, A. R. P.
Q 989	Kalugalla-alutwewa (tank and bund)	5 0 26

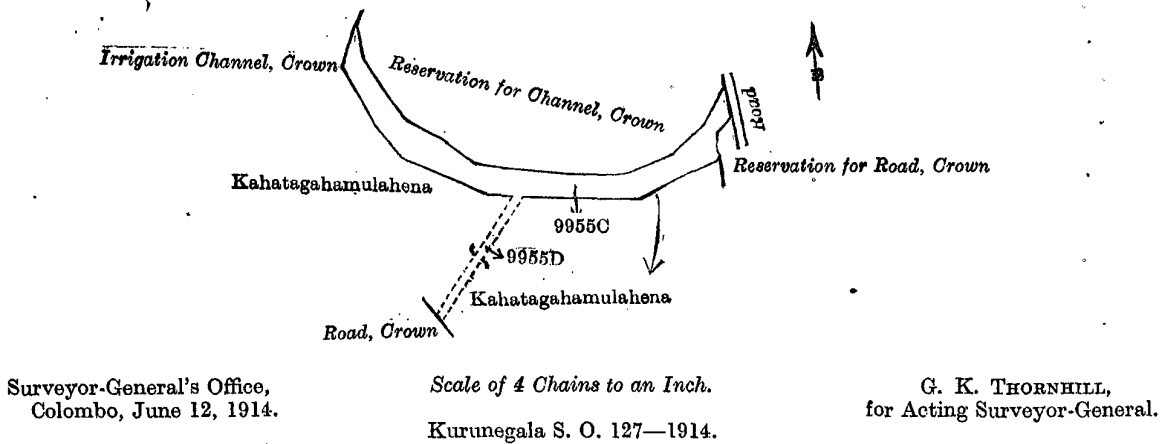
and bounded as follows : on the north by Kalugallahenyaya sold under the Waste Lands Ordinances to Mohamradu Abdul Cader, Kahatagahamulahena sold by the Crown ; on the east and south by the village limit of Waduwanneagama ; on the west by the village limit of Kumbukgolla, Migahakumbura claimed by Sena Sultan Meedin, Kalugallahenyaya sold under the Waste Lands Ordinances to Mohamradu Abdul Cader.



II.—Preliminary plan 1,993.

Lot.	Name of Land.	Extent, A. R. P.
9955C	Irrigation channel (bund, channel, and reservation)	0 2 18
9955D	Road	0 0 9
		0 2 27

and bounded as follows : on the north by a reservation for channel to be declared the property of the Crown under the Waste Lands Ordinances ; on the east by a road ; on the south by a reservation for road to be declared the property of the Crown under the Waste Lands Ordinances, Kahatagahamulahena sold by the Crown, a road claimed by the Crown, Kahatagahamulahena sold by the Crown ; on the west by an irrigation channel to be declared the property of the Crown under the Waste Lands Ordinances.



Kurunegala Notice No. 5,320.

Notice under "The Waste Lands Ordinances of 1897, 1899, 1900, and 1903."

TAKE notice that unless within three months from September 4, 1914, the persons, if any, who claim interest in the lands hereinafter mentioned or in any one or more of such lands or to some interest therein make claim in writing to the said lands or any of them or to some interest therein to J. M. Davies, Esq., Special Officer, under section 28 of "The Waste Lands Ordinances of 1897, 1899, 1900, and 1903," at his office at Fort, Colombo.

Such Special Officer, in pursuance of the powers vested in him by the said Ordinances, will declare by writing under his hand that the said lands, or such of them as to which no claim has been made, are the property of the Crown.

J. M. DAVIES,
Special Officer.

Description of the Lands referred to.

The following lots situated in the village of Talgahapitiya, in the Kinyama korale of the Katugampola hatpattu of the Kurunegala District, in the North-Western Province, as described in the annexed diagrams :—

I.—Preliminary plan 1,447.

Lot.	Name of Land.	Extent, A. R. P.
2A	Stream reservation	0 1 37

and bounded as follows : on the north by the village limit of Viharegama, the village limit of Rambagama (the Bingiriya-ela); on the east by Konkumbura claimed by Kiri Banda Lekama ; on the south by Hikgahahena claimed by Kiri Banda Lekama ; on the west by bund claimed by Kiri Banda Lekama, the village limit of Viharegama.



Surveyor-General's Office,
Colombo, June 15, 1914.

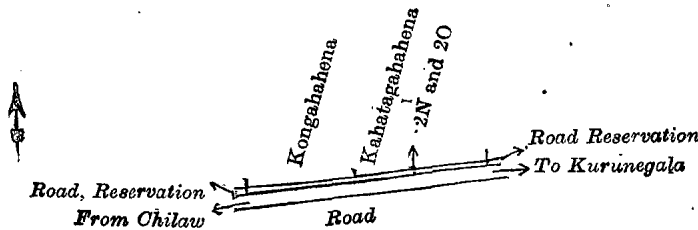
Scale of 8 Chains to an Inch.

G. K. THORNHILL,
for Acting Surveyor-General.

II.—Preliminary plan 1,447.

Lot.	Name of Land.	Extent, A. R. P.
2N ..	Road reservation ..	0 0 13
2O ..	Do. ..	0 0 21
		0 0 34

and bounded as follows : on the north by Kongahahena claimed by Roman Catholic church of Talgaspitiya, Kahatagahahena claimed by Sudar and others ; on the east by a road reservation ; on the south by the road from Kurunegala to Chilaw ; on the west by a road reservation.



Surveyor-General's Office,
Colombo, June 15, 1914.

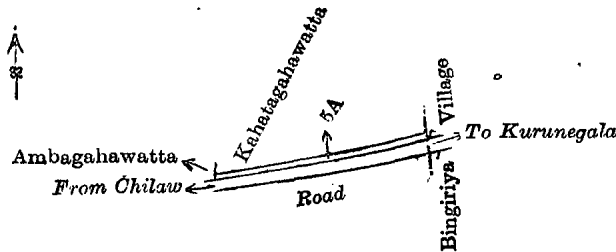
Scale of 8 Chains to an Inch.

G. K. THORNHILL,
for Acting Surveyor-General.

III.—Preliminary plan 1,447.

Lot.	Name of Land.	Extent, A. R. P.
5A ..	Road reservation ..	0 0 39

and bounded as follows : on the north by Kahatagahawatta claimed by Mr. C. E. Corea ; on the east by the village limit of Bingiriya ; on the south by a road from Kurunegala to Chilaw ; on the west by Ambagahawatta claimed by Anohamy.



Surveyor-General's Office,
Colombo, June 15, 1914.

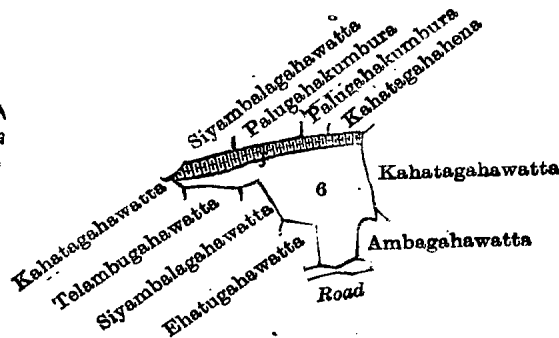
Scale of 8 Chains to an Inch.

G. K. THORNHILL,
for Acting Surveyor-General.

IV.—Preliminary plan 1,447.

Lot.	Name of Land.	Extent, A. R. P.
6 ..	Talgahapitiyawewa (tank and bund)	2 1 4

and bounded as follows : on the north by Siyambalagahawatta claimed by Attadasi Unnanse and others, Palugahakumbura claimed by Punchirala and others, Kahatagahahena claimed by Anthony Fernando and others ; on the east by Kahatagahawatta claimed by Mr. C. E. Corea, Ambagahawatta claimed by Anohamy ; on the south by a road, Ehatugahawatta claimed by Joranis Appu, Siyambalagahawatta claimed by Baldinhamy, Telambugahawatta claimed by Punchirala and others ; on the west by Kahatagahawatta claimed by Gustina Fernando, Siyambalagahawatta claimed by Attadasi Unnanse and others.



Surveyor-General's Office,
Colombo, June 15, 1914.

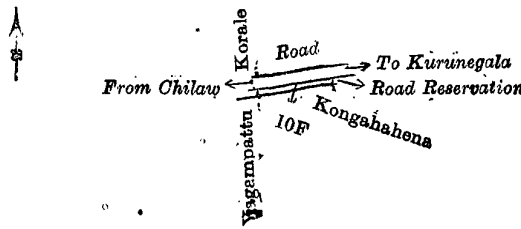
Scale of 8 Chains to an Inch.

G. K. THORNHILL,
for Acting Surveyor-General.

V.—Preliminary plan 1,447.

Lot.	Name of Land.	Extent, A. R. P.
10F	Road reservation	0 0 15

and bounded as follows : on the north by the road from Chilaw to Kurunegala ; on the east by a road reservation ; on the south by Kongahahena claimed by Allapitche and others ; on the west by the boundary of the Yagam pattu korale.



Scale of 8 Chains to an Inch.

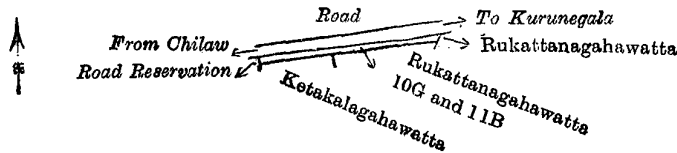
Surveyor-General's Office,
Colombo, June 15, 1914.

G. K. THORNHILL,
for Acting Surveyor-General.

VI.—Preliminary plan 1,447.

Lot.	Name of Land.	Extent, A. R. P.
10G	Road reservation	0 0 17
11B	Do.	0 0 21
		0 0 38

and bounded as follows : on the north by the road from Chilaw to Kurunegala ; on the east by Rukattanagahawatta claimed by Palis and others ; on the south by Rukattanagahawatta claimed by Engresia Fernando, Ketakalagahawatta claimed by Peter Fernando ; on the west by a road reservation.



Scale of 8 Chains to an Inch.

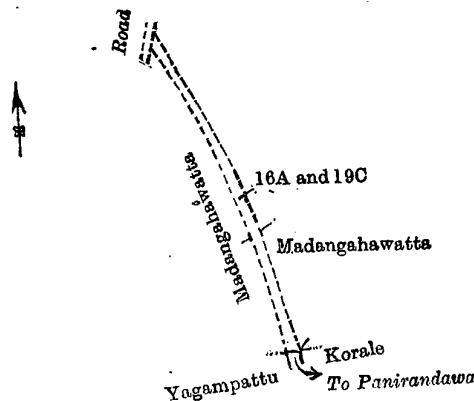
Surveyor-General's Office,
Colombo, June 15, 1914.

G. K. THORNHILL,
for Acting Surveyor-General.

VII.—Preliminary plan 1,447.

Lot.	Name of Land.	Extent, A. R. P.
16A	Reservation for road	0 1 26
19C	Do.	0 0 35
		0 2 21

and bounded as follows : on the north and east by Madangahawatta claimed by Engrasia Fernando ; on the south by the boundary of Yagam pattu korale ; on the west by Madangahawatta claimed by Engrasia Fernando, a road.



Scale of 8 Chains to an Inch.

Surveyor-General's Office,
Colombo, June 15, 1914.

G. K. THORNHILL,
for Acting Surveyor-General.

VIII.—Preliminary plan 1,447.

Lot.	Name of Land.	Extent, A. R. P.
19A	Road reservation	0 0 12

and bounded as follows : on the north by the road from Chilaw to Kurunegala ; on the east by a reservation for road ; on the south by Madangahahena claimed by Engrasia Fernando ; on the west by Madangahawatta claimed by Engrasia Fernando.



Surveyor-General's Office,
Colombo, June 15, 1914.

Scale of 8 Chains to an Inch.
Kurunegala S. O. 128—1914.

G. K. THORNHILL,
for Acting Surveyor-General.

Kurunegala Notice No. 5,321.

Notice under "The Waste Lands Ordinances of 1897, 1899, 1900, and 1903."

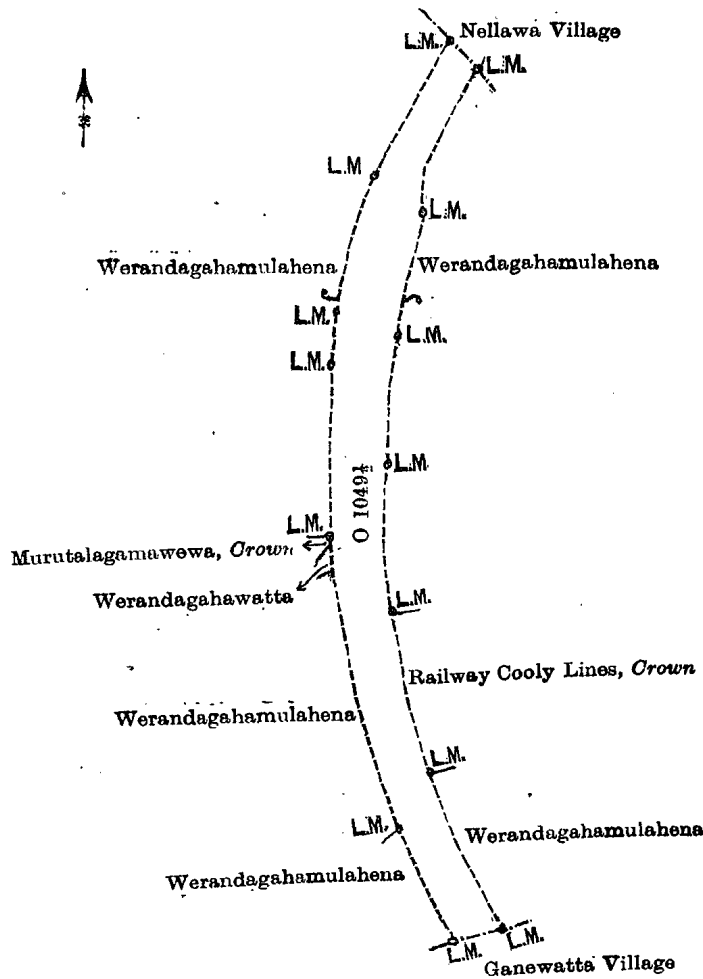
TAKE notice that unless within three months from September 4, 1914, the persons, if any, who claim any interest in the land hereinafter mentioned make claim in person or in writing to the said land or to some interest therein to J. M. Davies, Esq., Special Officer appointed under section 28 of "The Waste Lands Ordinances of 1897, 1899, 1900, and 1903," at his office at Fort, Colombo :

Such Special Officer, in pursuance of the powers vested in him by the said Ordinances, will declare by writing under his hand that the land, to which no claim has been made, is the property of the Crown.

J. M. DAVIES,
Special Officer.

Description of the Land referred to.

The land commonly called or known as reservation for railway, situated in the village of Murutalagama, in the Mahagalboda Egoda korale of the Hiriyala hatpattu of the Kurunegala District, in the North-Western Province, containing in extent 1 acre 3 roods and 33 perches, shown as lot O 1,049½ in preliminary plan 2,034 and in the annexed diagram ; and bounded as follows : on the north by the village limit of Nellawa ; on the east by Werandagahamulahena claimed by Appuhamy and others, the railway cooly lines claimed by the Crown, Werandagahamulahena sold by the Crown ; on the south by the village limit of Ganewatta ; on the west by Werandagahamulahena sold by the Crown, Werandagahawatta, private, Murutalagamawewa belonging to the Crown, Werandagahamulahena claimed by Appuhamy and others.



Surveyor-General's Office,
Colombo, June 18, 1914.

Scale of 4 Chains to an Inch.
Kurunegala S. O. 129—1914.

G. K. THORNHILL,
for Acting Surveyor-General.

Kurunegala Notice No. 5,322.

Notice under "The Waste Lands Ordinances of 1897, 1899, 1900, and 1903."

TAKE notice that unless within three months from September 4, 1914, the persons, if any, who claim any interest in the lands hereinafter mentioned or in any one or more of such lands or to some interest therein make claim in person or in writing to the said lands or any of them or to some interest therein to J. M. Davies, Esq., Special Officer appointed under section 28 of "The Waste Lands Ordinances of 1897, 1899, 1900, and 1903," at his office at Fort, Colombo :

Such Special Officer, in pursuance of the powers vested in him by the said Ordinances, will declare by writing under his hand that the said lands, or such of them as to which no claim has been made, are the property of the Crown.

J. M. DAVIES,
Special Officer.

Description of the Lands referred to.

The following lots situated in the village of Moragolla, in the Mahagalboda Egoda korale of the Hiriyala hatpattu of the Kurunegala District, in the North-Western Province, as described in the annexed diagrams :—

I.—Preliminary plan 2,032.

Lot.	Name of Land.	Extent, A. R. P.
J 1045A½	Channel	0 0 9

and bounded as follows : on the north by Hellegekumburapillewa, private ; on the east by the village limit of Barube ; on the south by Nikawewela, private ; on the west by a channel belonging to the Crown.



Surveyor-General's Office,
Colombo, June 25, 1914.

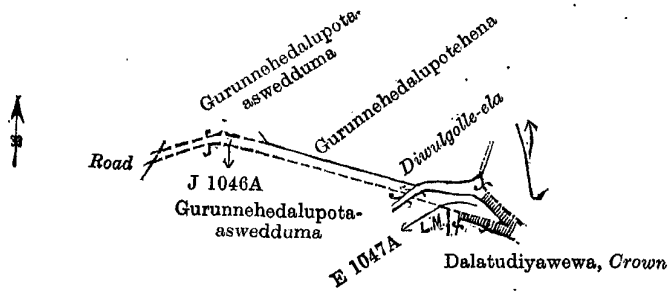
Scale of 4 Chains to an Inch.

G. K. THORNHILL,
for Acting Surveyor-General.

II.—Preliminary plan 2,032.

Lot.	Name of Land.	Extent, A. R. P.
J 1046A	Reservation for road	0 0 23
E 1047A	Bund	0 0 2
		0 0 25

and bounded as follows : on the north by Gurunnehedalupota-aswedduma sold by the Crown, Gurunnehedalupotahena sold by the Crown, Diwulgolla-ela ; on the east by Diwulgolla-ela ; on the south by Dalatudiyawewa belonging to the Crown, Gurunnehedalupota-aswedduma sold by the Crown ; on the west by a road.



Surveyor-General's Office,
Colombo, June 25, 1914.

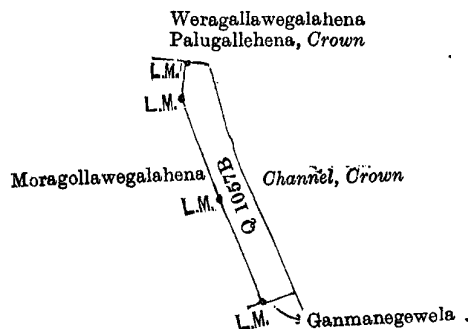
Scale of 4 Chains to an Inch.

G. K. THORNHILL,
for Acting Surveyor-General.

III.—Preliminary plan 2,038.

Lot.	Name of Land.	Extent, A. R. P.
Q 1057B	Moragollawagalahena	0 1 15

and bounded as follows : on the north by Weragallawegalahena, Palugallehena belonging to the Crown ; on the east by a channel belonging to the Crown ; on the south by Ganmanegewela claimed by Dingiri Banda ; on the west by Moragallawegalahena sold by the Crown.



Surveyor-General's Office,
Colombo, June 16, 1914.

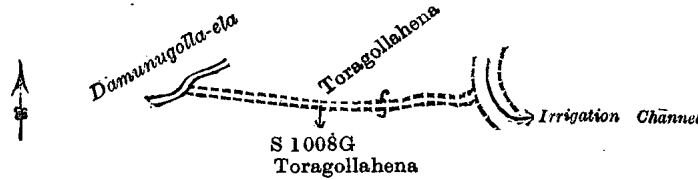
Scale of 4 Chains to an Inch.

G. K. THORNHILL,
for Acting Surveyor-General.

IV.—Preliminary plan 2,006.

Lot.	Name of Land.	Extent, A. R. P.
S 1008G	Reservation for road	0 0 11

and bounded as follows : on the north by Toragollahena sold by the Crown ; on the east by an irrigation channel ; on the south by Toragollahena sold by the Crown ; on the west by Damunugolla-ela.



Scale of 4 Chains to an Inch.

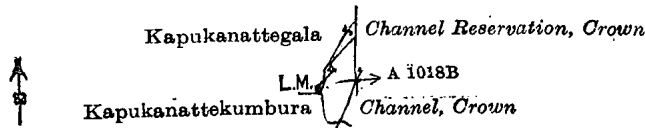
Surveyor-General's Office,
Colombo, June 17, 1914.

G. K. THORNHILL,
for Acting Surveyor-General.

V.—Preliminary plan 2,012.

Lot.	Name of Land.	Extent, A. R. P.
A 1018B	Channel	0 0 13

and bounded as follows : on the north by Kapukanattegala sold by the Crown ; on the east by a channel reservation belonging to Crown, a channel belonging to the Crown ; on the south by Kapukanattekumbura (private) ; on the west by Kapukanattegala sold by the Crown.



Scale of 4 Chains to an Inch.

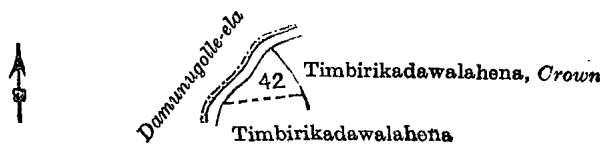
Surveyor-General's Office,
Colombo, June 15, 1914.

G. K. THORNHILL,
for Acting Surveyor-General.

VI.—Preliminary plan 1,315.

Lot.	Name of Land.	Extent, A. R. P.
42	Wewaihalahena	0 0 13

and bounded as follows : on the north by the Damunugolle-ela ; on the east by Timbrikadawalahena belonging to Crown ; on the south by Timbrikadawalahena sold by the Crown ; on the west by the Damunugolle-ela.



Scale of 4 Chains to an Inch.


Surveyor-General's Office,
Colombo, July 1, 1914.

G. K. THORNHILL,
for Acting Surveyor-General.

VII.—Preliminary plan 1,315.

Lot.	Name of Land.	Extent, A. R. P.
43	Wewaihalahena	0 1 8

and bounded as follows : on the north, east, and south by Timbrikadawalahena belonging to the Crown ; on the west by Timbrikadawalahena sold by the Crown.



Scale of 4 Chains to an Inch.

Surveyor-General's Office,
Colombo, July 1, 1914.

G. K. THORNHILL,
for Acting Surveyor-General.

Kurunegala Notice No. 5,323.**Notice under "The Waste Lands Ordinances of 1897, 1899, 1900, and 1903."**

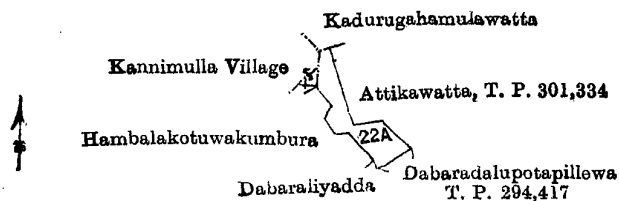
TAKE notice that unless within three months from September 4, 1914, the persons, if any, who claim any interest in the land hereinafter mentioned make claim in person or in writing to the said land or to some interest therein to T. G. Willett, Esq., Special Officer appointed under section 28 of "The Waste Lands Ordinances of 1897, 1899, 1900, and 1903," at his office at Fort, Colombo :

Such Special Officer, in pursuance of the powers vested in him by the said Ordinances, will declare by writing under his hand that the land, to which no claim has been made, is the property of the Crown.

T. G. WILLETT,
Special Officer.

Description of the Land referred to.

The land commonly called or known as Dabaradalupotapillewa, situated in the village of Kawudumunna, in the Meda Pattu Korale East of the Katugampola hatpattu of the Kurunegala District, in the North-Western Province, containing in extent 2 roods and 19 perches, shown as lot 22A in preliminary plan 398 and in the annexed diagram; and bounded as follows : on the north by Kadurugahamulawatta claimed by Kanime Mudiyansele Wimaladharmas and his son Punchi Banda ; on the east by Attikkawatta sold by the Crown (T. P. 301,334) ; on the south by Dabaradalupotapillewa sold by the Crown (T. P. 294,417) ; on the west by Dabaraliyadda claimed by W. M. Herathamy, Hambalakotuwekumbura claimed by Weerasekera Mudiyansele Nonohamy, the village limit of Kannimulla.



Scale of 8 Chains to an Inch.

Surveyor-General's Office,
Colombo, August 5, 1914.

G. K. THORNHILL,
for Acting Surveyor-General.

Kurunegala S. O. 131—1914.

Colombo Notice No. 5,324.**Notice under "The Waste Lands Ordinances of 1897, 1899, 1900, and 1903."**

TAKE notice that unless within three months from September 4, 1914, the persons, if any, who claim any interest in the land hereinafter mentioned appear before the Assistant Government Agent of the Colombo and Negombo Districts of the Western Province, at his office in Colombo, and make claim in person or in writing to the said land or to some interest therein :

Such Assistant Government Agent, in pursuance of the powers in him vested by the said Ordinances, will declare by writing under his hand that the said land, to which no claim has been made, is the property of the Crown.

H. MILLIGAN,
Assistant Government Agent.

Description of the Land referred to.

The following lot situated in the village of Atupatdeniya, in the Udugaha pattu of Hapitigam korale, in the Negombo District, of the Western Province, as described in the annexed diagram :—

Lot.	Name of Land.	Preliminary plan 15,402.	Extent, A. R. P.
5245	Gorakegahalanda (reservation)	6 1 2

and bounded as follows : on the north by land depicted in title plan 278,241 ; on the east by Gorakegahalanda Crown forest ; on the south by Gorakegahalanda ; and on the west by the boundary limits of Walbotale village.

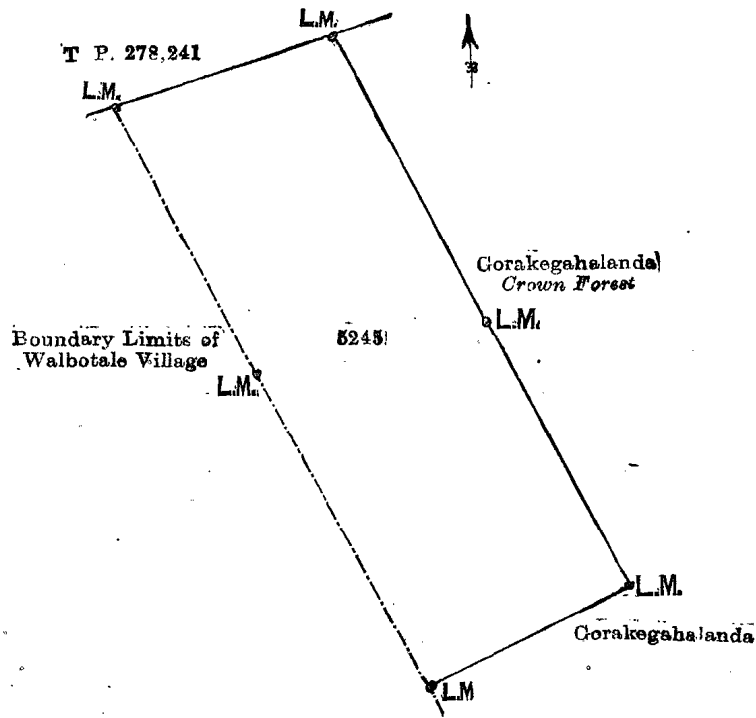
[For Diagram see page 1109.]

Colombo Notice No. 5,325.**Notice under "The Waste Lands Ordinances of 1897, 1899, 1900, and 1903."**

TAKE notice that unless within three months from September 4, 1914, the persons, if any, who claim any interest in the land hereinafter mentioned appear before the Assistant Government Agent of the Colombo and Negombo Districts of the Western Province, at his office in Colombo, and make claim in person or in writing to the said land or to some interest therein :

Such Assistant Government Agent, in pursuance of the powers in him vested by the said Ordinances, will declare by writing under his hand that the said land, to which no claim has been made, is the property of the Crown.

H. MILLIGAN,
Assistant Government Agent.



Scale of 4 Chains to an Inch.

Surveyor-General's Office,
Colombo, May 27, 1914.

C. R. LUNDIE,
for Acting Surveyor-General.

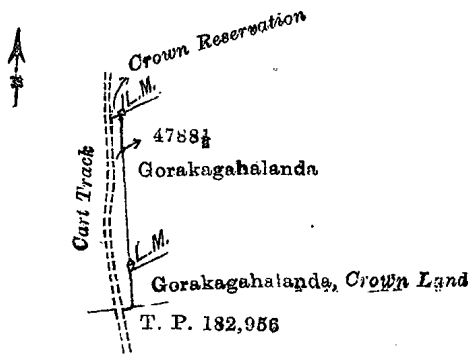
Description of the Land referred to.

The following lot situated in the village of Walbotale, in the Udugaha pattu of Hapitigam korale, in the Negombo District of the Western Province, as described in the annexed diagram :—

Preliminary plan 15,294.

Lot.	Name of Land.	Extent, A. R. P.
4788½	Gorakagahalanda (reservation for cart track)	0 0 16

and bounded as follows : on the north by Crown reservation ; on the east by Gorakagahalanda sold by the Crown to Kotawelaralallage Baronchi Appu of Atupatdeniya and Wijesinpatirenehelage Thelenis, Police Vidane of Walbotale, and Gorakagahalanda Crown jungle ; on the south by land depicted in title plan 182,956 ; and on the west by a cart track.



Scale of 4 Chains to an Inch.

Surveyor-General's Office,
Colombo, May 27, 1914.

C. R. LUNDIE,
for Acting Surveyor-General.

Kegalla Notice No. 5,326.

Notice under "The Waste Lands Ordinances of 1897, 1899, 1900, and 1903."

TAKE notice that unless within three months from September 4, 1914, the persons, if any, who claim any interest in the lands hereinafter mentioned or in any one or more of such lands make claim in person or in writing to the said lands or any of them or to some interest therein to the Assistant Government Agent of the Kegalla District, at the Kegalla Kachcheri :

Such Assistant Government Agent, in pursuance of the powers in him vested by the said Ordinances, will declare by writing under his hand that the said lands, or such of them as to which no claim has been made, are the property of the Crown.

H. W. CODRINGTON,
Assistant Government Agent.

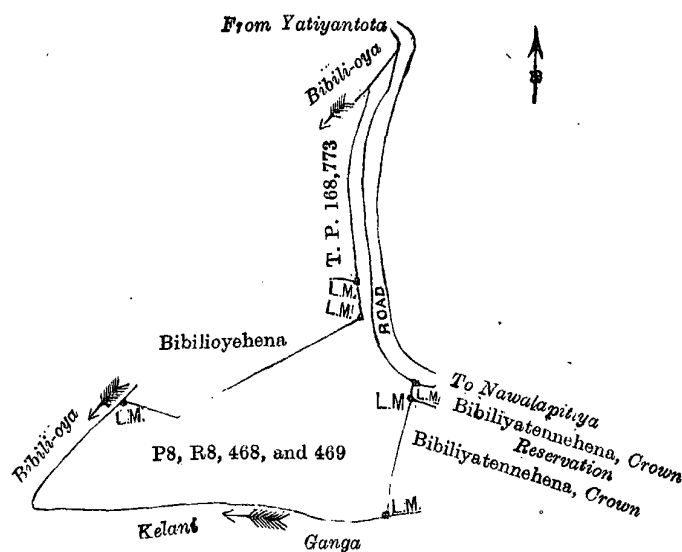
Description of the Lands referred to.

The following lots situated in the village of Kitulgala, in Kitulgala palata of Lower Bulatgama, in the Kegalla District of the Province of Sabaragamuwa, as described in the annexed diagram :—

Preliminary plan 2,087.
Situation : Kitulgala village in Kitulgala palata in Kegalla District.

Lot.	Name of Land.	Extent, A. R. P.
P 8 ..	Bibiliyehena (encroachment on reservation for road) ..	0 0 23
R 8 ..	Do. (do. do. do.) ..	0 0 3
468 ..	Do. (reservation for road) ..	0 0 8
469 ..	Do. (P. W. D. Overseer's quarters and cooly lines) ..	2 0 9
		2 1 3

and bounded as follows : on the north by Bibiliyehena claimed by Mr. D. J. Perera, Notary Public of Kitulgala, and land appearing in title plan 168,773 ; on the east by the road from Yatiyantota to Nawalapitiya, Bibiliyatennehena Crown reservation leased to Mr. A. Cochrane of Kitulgala estate, and Bibiliyatennehena Crown land leased to Mr. Cochrane of Kitulgala estate ; on the south by the Kelani-ganga ; and on the west by Bibili-oya.



Surveyor-General's Office,
Colombo, August 1, 1913.

Scale of 4 Chains to an Inch.

C. R. LUNDIE,
for Surveyor-General.

FINAL ORDERS.

It is hereby notified that the correct area of lot 15K in Part III. of the Uva Final Order No. 1,775, published in the *Government Gazette* of August 21, 1914, is 131 acres 1 rood and 30 perches, and not 113 acres 1 rood and 30 perches, as erroneously published.

August 31, 1914.

J. M. DAVIES,
Special Officer.

Galle S. O. No. 303.

Order under Section 4, Sub-section (1), of "The Waste Lands Ordinances of 1897, 1899, 1900, and 1903," admitting Land to be Private Property.

In the matter of the land commonly called or known as Heenpanwilakanatta, situate in the village of Magedara, in the Talpe pattu of the Galle District, in the Southern Province, and of "The Waste Lands Ordinances of 1897, 1899, 1900, and 1903."

WHEREAS in pursuance of section 1 of the said Ordinances it was duly notified on May 9, 1913, that if no claim to the land commonly called or known as Heenpanwilakanatta, situate in the village of Magedara, in the Talpe pattu of the Galle District, in the Southern Province, containing in extent 1 acre 1 rood and 11 perches, and shown as lot 5 in preliminary plan 549 and in the annexed diagram, was made to Frederick Lewis, Special Officer appointed under section 28 of the said Ordinances, within the period of three months from the date specified in such notice, such land would be declared the property of Crown, and dealt with on account of the Crown (*vide* Notice No. 4,854) :

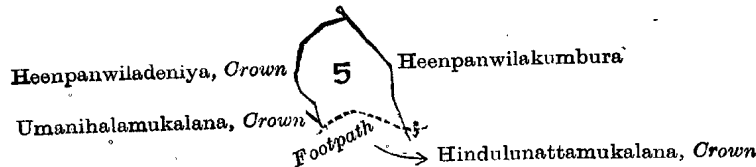
And whereas Dingeriyas Dias Patiratna Senanaike made claim thereto, and Harry Chambers Toller, Special Officer appointed under section 28 of the said Ordinances, made due inquiry into such claim, I, Frederick Lewis, Special Officer appointed under section 28 of the said Ordinances, do hereby admit the claim of the said claimant to the said land, as more fully described herein below, under section 4, sub-section (1), of the said Ordinances.

Description of the Land referred to.

The following lot situated in the village of Magedera, in the Talpe pattu of the Galle District, in the Southern Province, as described in the annexed diagram:—

Lot.	Name of Land.	Extent, A. R. P.
5	Heenpanwilakanatta	1 1 11

and bounded as follows: on the north by Heenpanwiladeniya belonging to the Crown, Heenpanwilakumbura claimed by Karapitiye Patiranaige Thevis and others; on the east by Heenpanwilakumbura claimed by Karapitiye Patiranaige Thevis and others; on the south by (a footpath), Hinduluwattamukalana belonging to the Crown; on the west by Umanihalamukalana belonging to the Crown, Heenpanwiladeniya belonging to the Crown.



Surveyor-General's Office,
Colombo, February 26, 1914.

Scale of 8 Chains to an Inch.

G. K. THORNHILL,
for Surveyor-General.

May 1, 1914.

FREDERICK LEWIS,
Special Officer.

Hambantota S. O. No. 1,126.

**Order under Section 4, Sub-section (1), of "The Waste Lands Ordinances of 1897, 1899, 1900, and 1903,"
admitting Lands to be Private Property.**

In the matter of the lands commonly called or known as Pinhena, Tembiliwatta *alias* Pinhena, situate in the village of Okewela, in the West Giruwa pattu of the Hambantota District, in the Southern Province, and of "The Waste Lands Ordinances of 1897, 1899, 1900, and 1903."

WHEREAS in pursuance of section 1 of the said Ordinances it was duly notified on July 17, 1908, that if no claim to the lands commonly called or known as Pinhena, Tembiliwatta *alias* Pinhena, situate in the village of Okewela, in the West Giruwa pattu of the Hambantota District, in the Southern Province, containing in extent 2 acres and 29 perches, and shown as lots 25A, 25A1, 25A2, and 55A in preliminary plan 310 and in the annexed diagram, was made to Howard Orme Fox, Special Officer appointed under section 28 of the said Ordinances, within the period of three months from the date specified in such notice, such lands would be declared the property of Crown, and dealt with on account of the Crown (*vide* Notice No. 3,117):

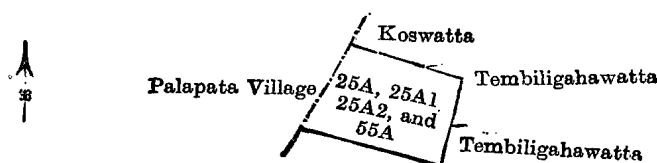
And whereas Saranankara Terunanse made claim thereto, and Howard Orme Fox and Walter Ernest Wait, Special Officers appointed under section 28 of the said Ordinances, made due inquiry into such claim, and the aforesaid Walter Ernest Wait, Special Officer, with the consent of His Excellency the Governor, do hereby admit the claim of Atapattu Dissanayake Don Nikulas Appuhami as trustee of the Oonana Pansala to the said lands, as more fully described herein below, under section 4, sub-section (1), of the said Ordinances.

Description of the Lands referred to.

The following lots situated in the village of Okewela, in the West Giruwa pattu of the Hambantota District, in the Southern Province, as described in the annexed diagram:—

Lot.	Name of Land.	Extent, A. R. P.
25A	Pinhena	1 0 12
25A1	Do.	0 1 37
25A2	Do.	0 1 20
55A	Tembiliwatta <i>alias</i> Pinhena	0 1 0
		2 0 29

and bounded as follows: on the north by Koswatta claimed by Abeydira Patabendige Samel Appu, Tembiligahawatta claimed by W. L. Mendias Appu; on the east by Tembiligahawatta claimed by W. L. Mendias Appu, Tembiligahawatta claimed by G. A. Samel Appu and others; on the south by Tembiligahawatta claimed by G. A. Samel Appu; on the west by the village limit of Palapata village.



Surveyor-General's Office,
Colombo, May 18, 1914.

Scale of 8 Chains to an Inch.

G. K. THORNHILL,
for Acting Surveyor-General.

June 13, 1914.

W. E. WAIT,
Special Officer.

Hambantota S. O. No. 1,127.

Order under Section 4, Sub-section (1), of "The Waste Lands Ordinances of 1897, 1899, 1900, and 1903,"
declaring Lands to be Crown Property.

In the matter of the lands commonly called or known as Lolugahahena, Karuwalgasgodella, situate in the village of Okewela, in the West Giruwa pattu of the Hambantota District, in the Southern Province, and of "The Waste Lands Ordinances of 1897, 1899, 1900, and 1903."

WHEREAS in pursuance of section 1 of the said Ordinances it was duly notified on July 17, 1908, that if no claim to the lands commonly called or known as Lolugahahena, Karuwalgasgodella, situate in the village of Okewela, in the West Giruwa pattu of the Hambantota District, in the Southern Province, containing in extent 5 acres 1 rood and 35 perches and shown as lots 3A, 3A1, 3A3, 3A4 in preliminary plan 310 and in the annexed diagram, was made to Howard Orme Fox, Special Officer appointed under section 28 of the said Ordinances, within the period of three months from the date specified in such notice, such lands would be declared the property of the Crown, and dealt with on account of the Crown (*vide* Notice No. 3,117):

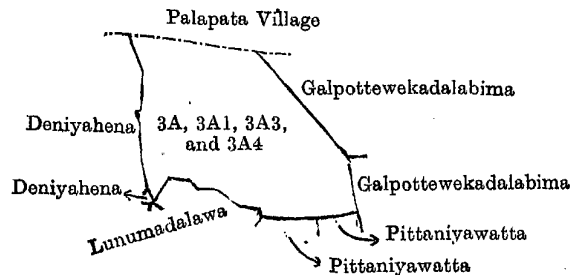
And whereas (1) Wijetunga Liyana Patabendige Juwanis, (2) Abeydira Patabendige Samel Appu, (3) Lokuhewagamage Don Juwanis made claim thereto, and whereas the said claimants by an agreement dated March 7, 1913, in consideration of (a) the Settlement Officer settling as private in his settlement of the village of Okewela, block survey preliminary plan 310, the following lots 1, 2, 62, 62A, 56, 53, 26A, 26A1, 26A2, 26A3, and 24, (b) the Settlement Officer abandoning from the notice and settling as private $\frac{1}{2}$ an acre more or less of lot 3A now shown as lot 3A2 in the same block survey preliminary plan, (c) the lot 25 being withdrawn from the notice on the understanding that it shall be divided according to plantations and sold to the planters and possessors at the rate of Rs. 7.50 per acre plus the sum of Re. 1 per acre as the fee for land marks, withdrew claim to the said lots 3A, 3A1, 3A3, and 3A4, and I, Walter Ernest Wait, Special Officer appointed under section 28 of the said Ordinances, under and by virtue of the powers vested in me in that behalf by section 4 of the said Ordinances, do hereby on June 13, 1914, order and declare under section 4, sub-section (1), of the said Ordinances, that the said lands, as more fully described herein below, are the property of the Crown.

Description of the Lands referred to.

The following lots situated in the village of Okewela, in the West Giruwa pattu of the Hambantota District, in the Southern Province, as described in the annexed diagrams:—

Lot.	Name of Land.	Preliminary plan 310.			Extent, A. R. P.		
3A	Lolugahahena	1	1	13
3A1	Do.	3	0	1
3A3	Karuwalagasgodella	0	3	21
3A4	Do.	0	1	0
					5	1	35

and bounded as follows: on the north by the village limit of Palapata; on the east by Galpottewekadalabima claimed by Wannu Arachchige Don Lewis and others; on the south by Pittaniyawatta claimed by K. L. Don Nikulas, Pittaniyawatta claimed by W. A. Don Andris, Lunumadalawa claimed by L. Don Mathes and others; on the west by Deniyahena claimed by K. W. Don Abraham and others.



Surveyor-General's Office
Colombo, May 18, 1914.

Scale of 8 Chains to an Inch.

G. K. THORNHILL,
for Acting Surveyor-General.

W. E. WAIT,
Special Officer.

June 13, 1914.

Kurunegala S. O. No. 786.

Order under Section 4, Sub-section (1), of "The Waste Lands Ordinances of 1897, 1899, 1900, and 1903,"
declaring Lands to be Crown Property.

In the matter of the lands commonly called or known as Valiebbamukalana, Valiebbamukalana (reservation for stream), Valiebbamukalana (reservation for road), &c., situate in the village of Getulewa, in the Kinyama korale of the Katugampola hatpattu of the Kurunegala District, in the North-Western Province, and of "The Waste Lands Ordinances of 1897, 1899, 1900, and 1903."

WHEREAS in pursuance of section 1 of the said Ordinances it was duly notified on April 28, 1911, that if no claim to the lands commonly called or known as Valiebbamukalana, Valiebbamukalana (reservation for stream), Valiebbamukalana (reservation for road), &c., situate in the village of Getulewa, in the Kinyama korale of the Katugampola hatpattu of the Kurunegala District, in the North-Western Province, containing in extent 981 acres 1 rood and 20 perches, and shown as lots 1, 1A, 1B, 2, 3, 3A, 3B, 3C, 4, 5, 7, 7B, 10, 12, 17, 20, 21, 21 $\frac{1}{2}$, 21 $\frac{1}{2}$ A, 22 $\frac{1}{2}$, 23, 23A, 25, 26, 27, 27A, 27B, 28, 28A, 29, 33, 35, 36, 41, 42, 43, 45, 52, 55, 56, 57, 57A, 57C, 57D, 57E, 57F, 57H, 57I in preliminary plan 1,398, and in the annexed diagram, was made to John Murray Davies, Special Officer appointed under section 28 of the said Ordinances within the period of three months from the date specified in such notice, such lands would be declared the property of the Crown, and dealt with on account of the Crown (*vide* Notice No. 4,058):

And whereas (1) Atukorallage Mudalihamy, (2) ditto Appurala, (3) ditto Guruhamy, (4) ditto Menikrala, (5) ditto Panchirala, (6) ditto Herat Sinno, (7) Ekanayaka Mudiyansele Panchirala, (8) ditto Ranhamy, (9) ditto Ambarahamy, (10) ditto Hetuhamy, (11) ditto Panchihamy, (12) ditto Guruhamy, (13) ditto Hetuhamilage Ranmenika, (14) ditto Mudiyansele Ranmenika, (15) ditto Menikhamy, (16) ditto Kiri Menika (minor), (17) ditto Wannihamy (minor), (18) ditto Unguhamy, (19) ditto Hendrick Sinno (a minor), (20) Banneheke Mudiyansele Kiri Hamy, (21) ditto Ranhamy, Vel-Vidane, (22) ditto Ungurala, (23) ditto Suba Etana, (24) ditto Kiri Menika, (25) ditto Naida Hamy, (26) ditto Guruhamy, (27) ditto Bandirala, (28) ditto Panchirala, (29) ditto Panchi Etana, (30) ditto Dingiri Hamy, (31) ditto Panchihamy (minor), (32) ditto Manel Etana, (33) Banneheka Mudiyansele Jothamillage Panchihamy, (34) ditto Sinna Appu (minor), (35) ditto Ran Menika, (36) ditto Menu Hamy (minor), (37) Ekanayaka Mudiyansele Guruhamy, (38) ditto Appuhamy, (39) ditto Kiri Banda, (40) ditto Lama Etana, (41) ditto Bandirala, (42) ditto Nambirala, (43) ditto Urdu Hamy, (44) ditto Panchirallage Bandirala, (45) Ekanayaka Mudiyansele Menikhamy, (46) ditto Ukku Banda, (47) ditto Hetuhamy, (48) ditto Ranhamy, (49) ditto Ukku Menika, (50) ditto Kaluhamy, (51) ditto Kiri Banda (minor), (52) ditto Mudalihamy, Vedarala, (53) ditto Sittappu, Vedarala, (54) Ekanayaka Mudiyansele Appurallage Mudalihamy, (55) Ekanayaka Mudiyansele Kiri Menika, (56) Ukuralla Vedarallage Mudalihamy, (57) Kandappu Vedarallage Menikhamy, (58) Ekanayaka Mudiyansele Davith Appu (minor), (59) Banneheka Mudiyansele Panchirallage Menikhamy, (60) Lawrence Henry Pietersz, (61) Warnakulasuriya Davidu Dabarera Muppu made claim thereto, and whereas the 43rd claimant Ekanayaka Mudiyansele Urdihamy, died before the inquiry leaving behind as her heirs Banneheka Mudiyansele Kiri Menika and Banneheka Mudiyansele Panchi Menika, both minors, who were substituted as the 43A and 43B claimants; and whereas the 1st to 13th, 15th, 18th, 20th to 30th, 32nd, 33rd, 35th, 37th to 42nd, 44th to 50th, 52nd to 54th, 56th, 57th, and 59th entered into an agreement dated August 5, 1911, and whereas the 14th and 55th claimants entered into an agreement of the same tenor, dated August 7, 1911, and whereas Ekanayaka Mudiyansele Panchirala, the duly appointed guardian of the 16th and 17th minor claimants, Ekanayaka Mudiyansele Bandirala, duly appointed guardian of the 43A and 43B minor claimants, and Ekanayaka Mudiyansele Ambarahamy, duly appointed guardian of the 19th minor claimant, Banneheka Mudiyansele Bandirala, duly appointed guardian over the 31st, 34th, and 36th minor claimants, Ekanayaka Mudiyansele Mudalihamy, duly appointed guardian over the 51st minor claimant, and Ekanayaka Mudiyansele Sittappu Vedarala, duly appointed guardian over the 58th minor claimant, entered into two agreements of the same tenor, dated December 9, 1911, whereby in consideration of the Settlement Officer settling as private property otherwise than under the Waste Lands Ordinances lots 11, 44, 48, and those parts of lots 7, 38, 46, 49, 50, and 57 in all aggregating 28 acres more or less, they withdrew their claim to all the said lots, and whereas the 60th claimant withdrew his claim to all the said lots and whereas the 61st claimant entered into an agreement dated August 5, 1911, whereby in consideration of his being declared the purchaser of 10 acres more or less of lot 57 in block survey preliminary plan 1,398, now shown as re-surveyed lot 57G, in extent 10 acres and 3 perches, on payment of a sum of Three Hundred and Eight Rupees (Rs. 308) only, to the Settlement Officer, on or before September 5, 1911, he withdrew his claim to all the said lots, I, John Murray Davies, Special Officer appointed under section 28 of the said Ordinances, under and by virtue of the powers vested in me in that behalf by section 4 of the said Ordinances do hereby on May 20, 1914, order and declare under section 4, sub-section (1), of the said Ordinances, that the said lands, as more fully described herein below, are the property of the Crown.

Description of the Lands referred to.

The following lots situated in the village of Getulewa, in the Kinyama korale of the Katugampola hatpattu of the Kurunegala District, in the North-Western Province, as described in the annexed diagram:—

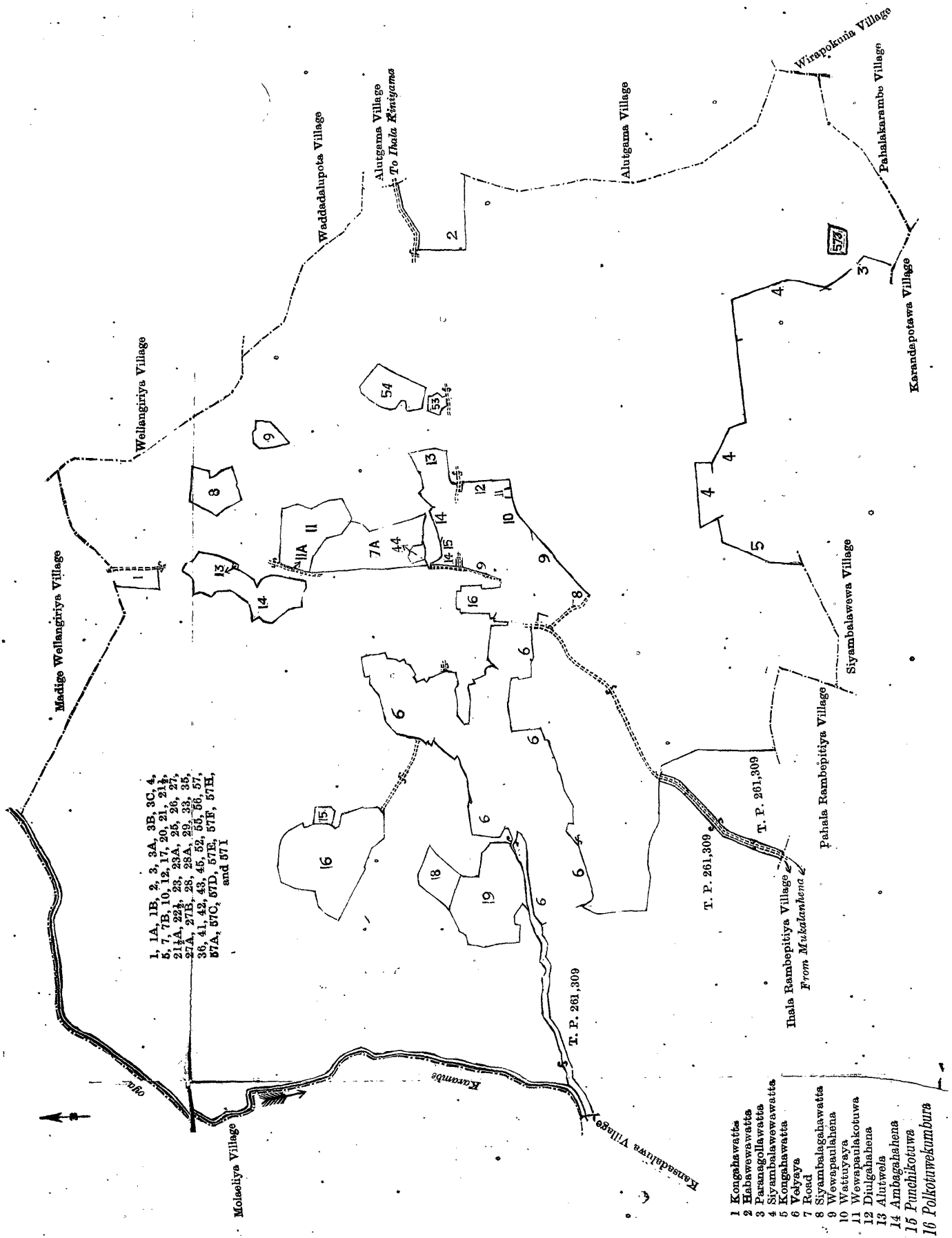
Preliminary plan 1,398.

Lot.	Name of Land.	Extent, A. R. P.	Lot.	Name of Land.	Extent, A. R. P.
1	Valiebbamukalana	116 2 2	27B	Kansadaluwawatta	1 0 35
1A	Do. (reservation for stream)	5 0 9	28	Vellanganehenyaya	61 1 8
1B	Do. (reservation for road)	0 0 39	28A	Do.	4 0 30
2	Walaebba	1 2 24	29	Wellangollemukalana	39 0 11
3	Lahapanebbagawahena	108 0 14	33	Galwewa	2 1 9
3A	Do.	20 2 13	35	Siyambalagahakumbura	4 1 9
3B	Do.	20 2 20	36	Mahawewa	28 0 24
3C	Do.	115 1 5	41	Kudaebba	0 1 35
4	Lahapanebba	2 3 34	42	Walagawahena	8 0 14
5	Miwala	0 0 14	43	Ehatugahahena	8 0 17
7	Kongahahenyaya	135 2 22	45	Mahaebba	1 1 34
7B	Do. (reservation for road)	0 2 8	52	Alutwewa	1 2 17
10	Anukkanwewa	1 3 4	55	Habawewa	4 0 7
12	Halugahawala	0 0 35	56	Habawewaimatta	1 2 34
17	Kongahahena	6 1 20	57	Deulgahahenyaya	122 2 5
20	Kadurugahahena	0 3 20	57A	Do. (reservation for tank)	3 2 3
21	Elagawahena (reservation)	1 1 12	57C	Do. (reservation for road)	0 0 13
21½	Do. (do.)	0 1 0	57D	Habawewawatta	10 3 17
21¾A	Elagawahenyaya	0 2 11	57E	Habawawahena (reservation for road)	0 0 25
22½	Elagawahena	1 1 16	57F	Do. (reservation along road)	0 1 16
23	Pahalaganawewa (tank and bund)	2 3 25	57H	Habawewawatta	91 2 16
23A	Kansadaluwawatta	0 0 15	57I	Ambaghamulawatta	2 0 23
25	Kongahawewa	2 1 10			
26	Minipittaniya (cemetery)	0 0 35			981 1 20
27	Bogahahena	40 1 38			
27A	Timbirigahahena	0 0 13			

and bounded as follows: on the north by Karanbe-oya (village limit of Malaeliya), village limit of Madigewellangiriya, Kongahawatta claimed by Ibrahim Saibo, village limits of Wellangiriya and Waddadalupota; on the east by the village limit of Alutgama, road to Ihala Kinyama, Habawewawatta sold under the Waste Lands Ordinances, the village limits of Alutgama, Wirapokuna, and Pahala Karambe; on the south by the village limit of Karandapotawa, Paranagollawatta claimed by Guruhamy, Siyambalawewawatta claimed by Mr. H. L. de Mel, Kongahawatta claimed by Hetuhamy and Ranhamy, the village limits of Siyambalawewa, Pahala Rambepitiya, T. P. 261,309, Velyaya (private), road, Siyambalagahawatta claimed by Ranhamy and others, Wewapaulahena (private), Wattuyaya (private), Wewapaulakotuwa claimed by Ranhamy Vidane and others, Duilgahahena (private), Alutwela claimed by Namburula and others, Ambagahahena (private), Panchikotuwa claimed by Mudalihamy Vedarala and others, Polkotuwekumbura claimed by Hetuhamy and others; and on the west by the village limit of Kansadaluwa and Karambe-oya (village limit of Molaeliya).

NOTE.—The following lots lying within the above boundaries are excluded from this order, and their aggregate acreage of 69 acres 3 roods and 26 perches is not included in the acreage of 981 acres 1 rood and 20 perches given above:—

Lot.	Name of Land.	Extent, A. R. P.	Lot.	Name of Land.	Extent, A. R. P.
8	Ihalagawawetiya	3 3 4	18	Wetiyakumbura	3 0 38
9	Handuruliya	1 2 37	19	Pahalapotupitiya	11 3 24
7A	Kongahahenyaya	9 2 21	44	Ebagawakotuwa	0 2 17
11	Kongahawatta	7 1 4	53	Welpitiyakumbura	0 2 38
11A	Kongahahena (reservation for road)	0 0 29	54	Do.	4 1 30
13	Katuwekumburakamata	0 0 9	57J	Kongahamulawatta	1 0 7
14	Kotuwekumbura, Kongahakumbura	9 1 29			
15	Kanuketiyakumbura	0 2 30			
16	Pankotuwa, Padipitiyakumbura	15 0 29			
					69 3 26



1, 1A, 1B, 2, 3, 3A, 3B, 3C, 4,
 5, 6, 7, 7B, 10, 12, 17, 20, 21, 21A,
 21B, 22, 23, 23A, 25, 26, 27,
 27A, 27B, 28, 28A, 29, 33, 35,
 36, 41, 42, 43, 45, 52, 56, 57,
 57A, 57C, 57D, 57E, 57F, 57H,
 and 57I

- 1 Kongahawatta
- 2 Habawewawatta
- 3 Paranagolla watta
- 4 Siyambalawewawatta
- 5 Kongahawatta
- 6 Vekyaya
- 7 Road
- 8 Siyambalagahawatta
- 9 Wewapaulahena
- 10 Wakkayaya
- 11 Wewapanakotuwa
- 12 Duulgahahena
- 13 Alutwela
- 14 Ambagahahena
- 15 Panchikotuwa
- 16 Pokotuwekumbura

Surveyor-General's Office,
 Colombo, April 20, 1914.

Scale of 16 Chains to an Inch.
 J. M. DAVIES,
 Special Officer.
 May 20, 1914.

G. K. THORNHILL,
 for Acting Surveyor-General.

Kurunegala S. O. No. 787.

Order under Section 4, Sub-section (1), of "The Waste Lands Ordinances of 1897, 1899, 1900, and 1903."

In the matter of the land commonly called or known as Habawewawatta, situate in the village of Getulewa, in the Kinyama korale of the Katugampola hatpattu of the Kurunegala District, in the North-Western Province, and of "The Waste Lands Ordinances of 1897, 1899, 1900, and 1903."

WHEREAS in pursuance of section 1 of the said Ordinances it was duly declared and notified on April 28, 1911, that if no claim to the land commonly called or known as Habawewawatta, situate in the village of Getulewa, in the Kinyama korale of the Katugampola hatpattu of the Kurunegala District, in the North-Western Province, containing in extent 10 acres and 3 perches, and shown as lot 57G in preliminary plan 1,398 and in the annexed diagram, was made to John Murray Davies, Special Officer appointed under section 28 of the said Ordinances, within the period of three months from the date specified in the said notice, such land would be declared the property of the Crown, and dealt with on account of the Crown (*vide* Notice No. 4,058):

And whereas Warnakulasuriya Davidu Dabarera, Muhuppu, made claim thereto, and John George Fraser and John Murray Davies, Special Officers appointed under section 28 of the said Ordinances, made due inquiry into such claim, and whereas the said claimant and the aforesaid John Murray Davies, with the consent of His Excellency the Governor, came to an agreement in writing dated August 5, 1911, concerning the said land, under section 4, sub-section (1), of the said Ordinances, whereby it was agreed that the said claimant should be declared the purchaser of the said land, upon payment, on or before September 5, 1911, to the Settlement Officer, of a sum of Three Hundred and Eight Rupees (Rs. 308) only, as the purchase amount of the said land, and whereas the said amount has been duly paid by the said claimant, he is hereby in pursuance of the agreement afore-mentioned, declared to be the purchaser of the said land, as more fully described herein below.

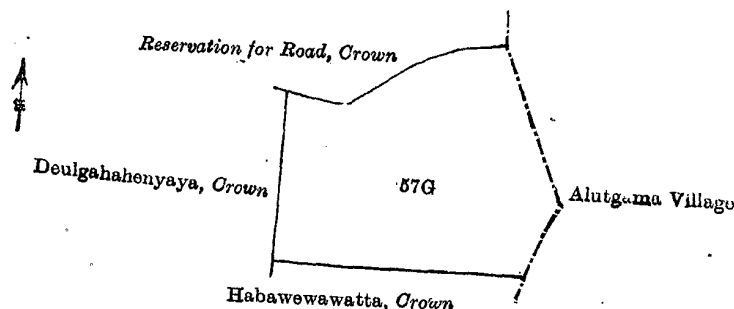
Description of the Land referred to.

The following lot situated in the village of Getulewa, in the Kinyama korale of the Katugampola hatpattu of the Kurunegala District, in the North-Western Province, as described in the annexed diagram:—

Preliminary plan 1,398.

Lot.	Name of Land.	Extent, A. R. P.
57G	Habawewawatta	10 0 3

and bounded as follows: on the north by the reservation for road to be declared the property of the Crown under the Waste Lands Ordinances; on the east by the village limit of Alutgama; on the south by the Habawewawatta to be declared the property of the Crown under the Waste Lands Ordinances; on the west by the Deulgahahenyaya to be declared the property of the Crown under the Waste Lands Ordinances.



Surveyor-General's Office,
Colombo, April 20, 1914.

Scale of 8 Chains to an Inch.

G. K. THORNHILL,
for Acting Surveyor-General.

May 20, 1914.

J. M. DAVIES,
Special Officer.

Uva S. O. No. 1,781.

Order under Section 4, Sub-section (1), of "The Waste Lands Ordinances of 1897, 1899, 1900, and 1903," admitting Land to be Private Property.

In the matter of the land commonly called or known as Paragahakumbura, situate in the village of Nugadandawela, in the Oyapalata korale of the Wiyaluwa division, in the Province of Uva, and of "The Waste Lands Ordinances of 1897, 1899, 1900, and 1903."

WHEREAS in pursuance of section 1 of the said Ordinances it was duly notified on September 4, 1908, that if no claim to the land commonly called or known as Paragahakumbura, situate in the village of Nugadandawela, in the Oyapalata korale of the Wiyaluwa division, in the Province of Uva, containing in extent 5 perches, and shown as lot D 498 in preliminary plan 3,290, and in the annexed diagram, was made to Frederick Lewis, Special Officer appointed under section 28 of the said Ordinances, within the period of three months from the date specified in such notice, such land would be declared the property of the Crown, and dealt with on account of the Crown (*vide* Notice No. 3,177):

And whereas Batwee Ganeti made claim thereto, and John George Fraser, Special Officer appointed under section 28 of the said Ordinances, made due inquiry into such claim, and the aforesaid Frederick Lewis, Special Officer with the consent of His Excellency the Governor, do hereby admit the claim of the said claimant to the said land, as more fully described herein below, under section 4, sub-section (1), of the said Ordinances.

Description of the Land referred to.

The following lot situated in the village of Nugadandawela, in the Oyapalata korale of the Wiyaluwa division, in the Province of Uva, as described in the annexed diagram:—

Preliminary plan 3,290.

Lot.	Name of Land.	Extent, A. R. P.
D 498	Paragahakumbura	0 0 5

and bounded as follows: on the north, east, and south by Patanagederawatta claimed by Patanagederawatta Ganeti and others; on the west by Unaketiyaya decreed to be the property of the Crown in District Court reference Case No. 2,571, Badulla.

Unaketiyaya, Crown
D. C. Reference Case 2,571
Badulla

D 498
Patanagedarawatta

Surveyor-General's Office,
Colombo, March 16, 1914.

Scale of 4 Chains to an Inch.

A. H. G. DAWSON,
for Acting Surveyor-General.

April 7, 1914.

FREDERICK LEWIS,
Special Officer.

Uva S. O. No. 1,782.

**Order under Section 4, Sub-section (1), of "The Waste Lands Ordinances of 1897, 1899, 1900, and 1903,"
declaring Land to be Crown Property.**

In the matter of the land called or known as Kalundapitiya, situate in the village of Nugadandawela, in the Oyapalata korale of the Wiyaluwa division, in the Province of Uva, and of "The Waste Lands Ordinances of 1897, 1899, 1900, and 1903."

WHEREAS in pursuance of section 1 of the said Ordinances it was duly declared and notified on September 4, 1908, that if no claim to the said land commonly called or known as Kalundapitiya, situate in the village of Nugadandawela, in the Oyapalata korale of the Wiyaluwa division, in the Province of Uva, containing in extent 3 roods and 25 perches, and shown as lot I 498A in preliminary plan 3,290, and in the annexed diagram, was made to Frederick Lewis, Special Officer appointed under section 28 of the said Ordinances, within the period of three months from the date specified in the said notice, such land would be declared to be the property of the Crown (*vide* Notice No. 3,177):

And whereas Batwewakahawatta Ahangama made claim thereto, and John George Fraser, Special Officer appointed under section 28 of the said Ordinances, made due inquiry into such claim, and whereas the said claimant and the aforesaid John George Fraser, Special Officer with the consent of His Excellency the Governor, came to an agreement in writing dated April 6, 1909, concerning the said land, under section 4, sub-section (1), of the said Ordinances, whereby it was agreed that the said claimant should be declared the purchaser of the said land upon payment, on or before May 6, 1909, to the the Government Agent of Badulla, of a sum of Five Rupees (Rs. 5) only, as the purchase amount of the said land, and whereas the said claimant withdrew his claim to the remainder of the lands appearing in the said notice, and whereas it was further agreed by the said agreement that in default of such payment the claim of the said claimant to the said land in respect of which the said payment was to be made should also be considered to have been withdrawn, and the said land should be declared to be the property of the Crown, and whereas the said claimant has failed to make the said payment by the due date, the said land, as more fully described herein below, is declared to be the property of the Crown.

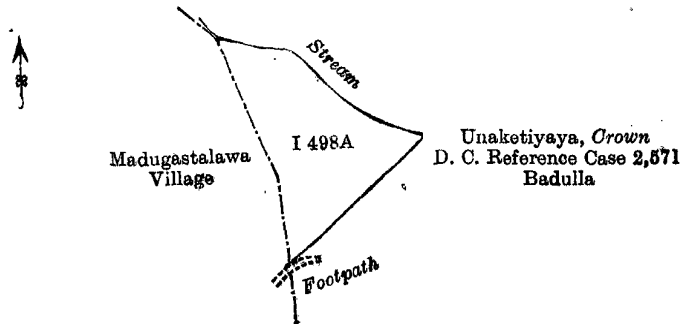
Description of the Land referred to.

The following lot situated in the village of Nugadandawela, in the Oyapalata korale of the Wiyaluwa division, in the Province of Uva, as described in the annexed diagram:—

Preliminary plan 3,290.

Lot.	Name of Land.	Extent, A. R. P.
I 498A	Kalundapitiya	0 3 25

and bounded as follows: on the north by a stream; on the east by Unaketiyaya decreed to be the property of the Crown in District Court reference case No. 2,571, Badulla; on the south by a footpath; on the west by the village limit of Madugastalawa.



Surveyor-General's Office,
Colombo, March 16, 1914.

Scale of 4 Chains to an Inch

A. H. G. DAWSON,
for Acting Surveyor-General.

April 7, 1914.

FREDERICK LEWIS,
Special Officer.

Uva S. O. No. 1,783.

**Order under Section 4, Sub-section (1), of "The Waste Lands Ordinances of 1897, 1899, 1900, and 1903,"
admitting Land to be Private Property.**

In the matter of the land commonly called or known as Kolapatana-arawa, situate in the village of Nugadandawela, in the Oyapalata korale of the Wiyaluwa division, in the Province of Uva, and of "The Waste Lands Ordinances of 1897, 1899, 1900, and 1903."

WHEREAS in pursuance of section 1 of the said Ordinances it was duly notified on September 4, 1908, that if no claim to the land commonly called or known as Kolapatana-arawa, situate in the village of Nugadandawela, in the Oyapalata korale of the Wiyaluwa division, in the Province of Uva, containing in extent 3 roods and 5 perches, and shown as lot Z 497 in preliminary plan 3,290 and in the annexed diagram, was made to Frederick Lewis, Special Officer appointed under section 28 of the said Ordinances, within the period of three months from the date specified in such notice, such land would be declared the property of Crown, and dealt with on account of the Crown (*vide* Notice No. 3,177):

And whereas (1) Batwewe Ranhami, (2) ditto Suwanda, (3) ditto Heen Appu made claim thereto, and John George Fraser and Frederick Lewis, Special Officers appointed under section 28 of the said Ordinances, and I, Frederick Lewis, Special Officer appointed under section 28 of the said Ordinances, made due inquiry into such claim, with the consent of His Excellency the Governor, do hereby admit the claim of the said claimants to the said land, as more fully described herein below, under section 4, sub-section (1), of the said Ordinances.

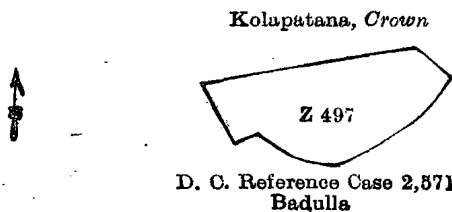
Description of the Land referred to.

The following lot situated in the village of Nugadandawela, in the Oyapalata korale of the Wiyaluwa division, in the Province of Uva, as described in the annexed diagram :—

Preliminary plan 3,290.

Lot.	Name of Land.	Extent, A. R. P.
Z 497	Kolapatana-arawa	0 3 5

and bounded as follows: on the north, east, south, and west by Kolapatana decreed to be the property of the Crown in District Court reference case No. 2,571, Badulla.



Surveyor-General's Office,
Colombo, March 16, 1914.

Scale of 4 Chains to an Inch.

A. H. G. DAWSON,
for Acting Surveyor-General.

FREDERICK LEWIS,
Special Officer.

April 7, 1914.

Uva S. O. No. 1,784.

Order under Section 4, Sub-section (1), of "The Waste Lands Ordinances of 1897, 1899, 1900, and 1903," admitting Land to be Private Property.

In the matter of the land commonly called or known as Kandekumbura *alias* Madawala-arawa, situate in the village of Nugadandawela, in the Oyapalata korale of the Wiyaluwa division, in the Province of Uva, and of "The Waste Lands Ordinances of 1897, 1899, 1900, and 1903."

WHEREAS in pursuance of section 1 of the said Ordinances it was duly notified on September 4, 1908, that if no claim to the land commonly called or known as Kandekumbura *alias* Madawala-arawa, situate in the village of Nugadandawela, in the Oyapalata korale of the Wiyaluwa division, in the Province of Uva, containing in extent 3 roods and 3 perches, and shown as lot P 498 in preliminary plan 3,290 and in the annexed diagram, was made to Frederick Lewis, Special Officer appointed under section 28 of the said Ordinances, within the period of three months from the date specified in such notice, such land would be declared the property of Crown, and dealt with on account of the Crown (*vide* Notice No. 3,177):

And whereas Herat Mudiyansele Sudu Banda made claim thereto, and John George Fraser, Special Officer appointed under section 28 of the said Ordinances, made due inquiry into such claim, and the aforesaid Frederick Lewis, Special Officer, with the consent of His Excellency the Governor, do hereby admit the claim of the said claimant to the said land, as more fully described herein below, under section 4, sub-section (1), of the said Ordinances.

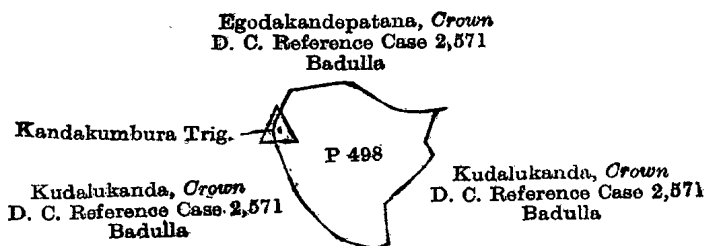
Description of the Land referred to.

The following lot situated in the village of Nugadandawela, in the Oyapalata korale of the Wiyaluwa division, in the Province of Uva, as described in the annexed diagram :—

Preliminary plan 3,290.

Lot.	Name of Land.	Extent, A. R. P.
P 498	Kandekumbura <i>alias</i> Madawala-arawa	0 3 3

and bounded as follows: on the north by Egodakandepatana decreed to be the property of the Crown by District Court reference Case No. 2,571, Badulla; on the east, south, and west by Kudalukanda decreed to be the property of the Crown by District Court reference Case No. 2,571, Badulla.



Surveyor-General's Office,
Colombo, March 16, 1914.

Scale of 4 Chains to an Inch.

A. H. G. DAWSON,
for Acting Surveyor-General.

FREDERICK LEWIS,
Special Officer.

April 7, 1914.

Uva S. O. No. 1,785.

Order under Section 4, Sub-section (1), of "The Waste Lands Ordinances of 1897, 1899, 1900, and 1903,"
admitting Land to be Private Property.

In the matter of the land commonly called or known as Gallindehena, situate in the village of Nugadandawela, in the Oyapalata korale of the Wiyaluwa division, in the Province of Uva, and of "The Waste Lands Ordinances of 1897, 1899, 1900, and 1903."

WHEREAS in pursuance of section 1 of the said Ordinances it was duly notified on September 4, 1908, that if no claim to the land commonly called or known as Gallindehena, situate in the village of Nugadandawela, in the Oyapalata korale of the Wiyaluwa division in the Province of Uva, containing in extent 2 acres 3 roods and 39 perches, and shown as lot J 498A in preliminary plan 3,290 and in the annexed diagram, was made to Frederick Lewis, Special Officer appointed under section 28 of the said Ordinances within the period of three months from the date specified in such notice, such land would be declared the property of Crown, and dealt with on account of the Crown (*vide* Notice No. 3,177):

And whereas (1) Bathwewa Ranhami, (2) ditto Suwanda, (3) ditto Heen Appu, and (4) ditto Ganeti, made claim thereto, and John George Fraser, Special Officer appointed under section 28 of the said Ordinances made due inquiry into such claim, and the said Frederick Lewis, Special Officer with the consent of His Excellency the Governor, do hereby admit the claim of the said claimants to the said land as more fully described herein below, under section 4, sub-section (1), of the said Ordinances.

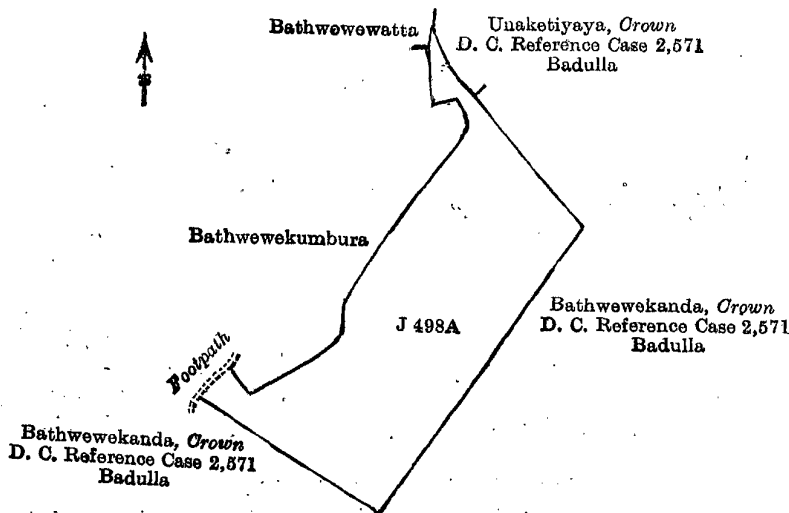
Description of the Land referred to.

The following lot situated at the village of Nugadandawela, in the Oyapalata korale of the Wiyaluwa division, in the Province of Uva, as described in the annexed diagram:—

Preliminary plan 3,290.

Lot.	Name of Land.	Extent, A. R. P.
J 498A	Gallindehena	2 3 39

and bounded as follows: on the north by Bathwewewatta (private), Unaketiyaya decreed to be the property of the Crown under District Court reference Case No. 2,571, Badulla; on the east and south by Bathwewekanda decreed to be the property of the Crown under District Court reference Case No. 2,571, Badulla; on the west by a footpath, Bathwewekumbura claimed by Bathwewa Ganeti and others.



Surveyor-General's Office,
Colombo, March 16, 1914.

Scale of 4 Chains to an Inch.

A. H. G. DAWSON,
for Acting Surveyor-General.

FREDERICK LEWIS,
Special Officer.

April 7, 1914.

Uva S. O. No. 1,786.

Order under Section 4, Sub-section (1), of "The Waste Lands Ordinances of 1897, 1899, 1900, and 1903,"
admitting Land to be Private Property.

In the matter of the land commonly called or known as Ambagahalandehena, situate in the village of Nugadandawela, in the Oyapalata korale of the Wiyaluwa division, in the Province of Uva, and of "The Waste Lands Ordinances of 1897, 1899, 1900, and 1903."

WHEREAS in pursuance of section 1 of the said Ordinances it was duly notified on September 4, 1908, that if no claim to the land commonly called or known as Ambagahalandehena, situate in the village of Nugadandawela, in the Oyapalata korale in the Wiyaluwa division, in the Province of Uva, containing in extent 1 acre 3 roods and 38 perches, and shown as lot H 498A in preliminary plan 3,290, and in the annexed diagram, was made to Frederick Lewis, Special Officer appointed under section 28 of the said Ordinances, within the period of three months from the date specified in such notice, such land would be declared the property of Crown, and dealt with on account of the Crown (*vide* Notice No. 3,177):

And whereas Wegalle Punchirala on behalf of (1) Wegalegedara Kirimenika and (2) Dissanayaka Mudiyansele Heen Menika made claim thereto, and John George Fraser, Special Officer appointed under section 28 of the said Ordinances, made due inquiry into such claim, and the aforesaid Frederick Lewis, Special Officer, with the consent of His Excellency the Governor, do hereby admit the claim of (1) Wegalegedara Kirimenika and (2) Dissanayaka Mudiyansele Heenmenika to the said land as more fully described herein below, under section 4, sub-section (1), of the said Ordinances.

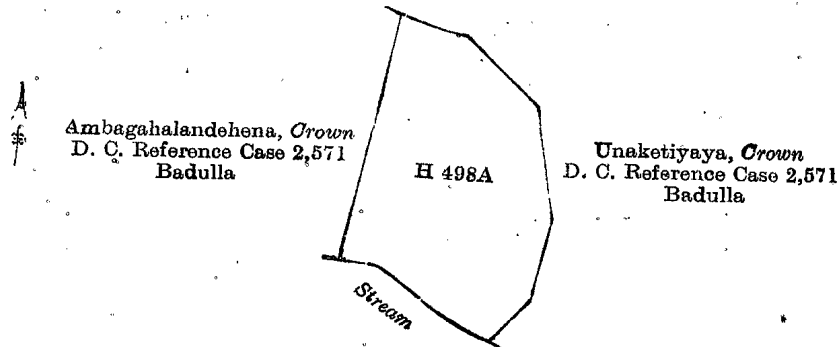
Description of the Land referred to.

The following lot situated in the village of Nugadandawela, in the Oyapalata korale of the Wiyaluwa division, in the Province of Uva, as described in the annexed diagram :—

Preliminary plan 3,290.

Lot.	Name of Land.	Extent, A. R. P.
H 498A	Ambagahalandehena	1 3 38

and bounded as follows : on the north and east by Unaketiyaya decreed to be the property of the Crown in District Court reference Case No. 2,571, Badulla ; on the south by a stream ; on the west by Ambagahalandehena decreed to be the property of the Crown in District Court reference Case No. 2,571.



Surveyor-General's Office,
Colombo, March 16, 1914.

Scale of 4 Chains to an Inch.

A. H. G. DAWSON,
for Acting Surveyor-General.

April 7, 1914.

FREDERICK LEWIS,
Special Officer.

Uva S. O. No. 1,787.**Order under Section 4, Sub-section (1), of "The Waste Lands Ordinances of 1897, 1899, 1900, and 1903," admitting Land to be Private Property.**

In the matter of the land commonly called or known as Kiriyamadearawa, situate in the village of Nugadandawela, in the Oyapalata korale of the Wiyaluwa division, in the Province of Uva, and of "The Waste Lands Ordinances of 1897, 1899, 1900, and 1903."

WHEREAS in pursuance of section 1 of the said Ordinances it was duly notified on September 4, 1908, that if no claim to the land commonly called or known as Kiriyamadearawa, situate in the village of Nugadandawela, in the Oyapalata korale of the Wiyaluwa division, in the Province of Uva, containing in extent 1 rood and 3 perches, and shown as lot A 498 in preliminary plan 3,290, and in the annexed diagram, was made to Frederick Lewis, Special Officer appointed under section 28 of the said Ordinances, within the period of three months from the date specified in such notice, such land would be declared the property of Crown, and dealt with on account of the Crown (*vide* Notice No. 3,177) :

And whereas Batwewe Ranhami made claim thereto, and John George Fraser, Special Officer appointed under section 28 of the said Ordinances, made due inquiry into such claim, and the aforesaid Frederick Lewis, Special Officer with the consent of His Excellency the Governor, do hereby admit the claim of the said claimant to the said land, as more fully described herein below, under section 4, sub-section (1), of the said Ordinances.

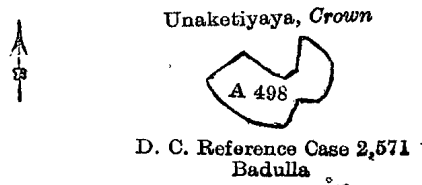
Description of the Land referred to.

The following lot situated in the village of Nugadandawela, in the Oyapalata korale of the Wiyaluwa division, in the Province of Uva, as described in the annexed diagram :—

Preliminary plan 3,290.

Lot.	Name of Land.	Extent, A. R. P.
A 498	Kiriyamadearawa	0 1 3

and bounded as follows : on the north, east, south, and west by Unaketiyaya decreed to be the property of the Crown in District Court reference Case No. 2,571, Badulla.



Surveyor-General's Office,
Colombo, March 16, 1914.

Scale of 4 Chains to an Inch.

A. H. G. DAWSON,
for Acting Surveyor-General.

April 7, 1914.

FREDERICK LEWIS,
Special Officer.

Uva S. O. No. 1,788.**Order under Section 4, Sub-section (1), of "The Waste Lands Ordinances of 1897, 1899, 1900, and 1903."**

In the matter of the land commonly called or known as Katuwamula-arawa, situate in the village of Nugadandawela, in the Oyapalata korale of the Wiyaluwa division, in the Province of Uva, and of "The Waste Lands Ordinances of 1897, 1899, 1900, and 1903."

WHEREAS in pursuance of section 1 of the said Ordinances it was duly declared and notified on September 4, 1908, that if no claim to the land commonly called or known as Katuwamula-arawa, situate in the village of Nugadandawela, in the Oyapalata korale of the Wiyaluwa division, in the Province of Uva, containing in extent 1 rood and 9 perches, and shown as lot K 498 in preliminary plan 3,290, and in the annexed diagram, was made to Frederick Lewis, Special Officer appointed under section 28 of the said Ordinances within the period of three months from the date specified in the said notice, such land would be declared the property of the Crown, and dealt with on account of the Crown (*vide* Notice No. 3 177) :

And whereas Kitulwante Kiriwante made claim thereto, and John George Fraser, Special Officer appointed under section 28 of the said Ordinances, made due inquiry into such claim, and whereas the said claimant and the aforesaid John George Fraser, Special Officer, with the consent of His Excellency the Governor came to an agreement in writing dated April 6, 1909, concerning the said land under section 4, sub-section (1), of the said Ordinances, whereby it was agreed that the said claimant should be declared the purchaser of the said land upon payment on or before May 6, 1909, to the Government Agent at Badulla, of a sum of Two Rupees and Thirty-six Cents (Rs. 2.36) only, as the purchase amount of the said land, and whereas the said amount has been duly paid by the said claimant, he is hereby, in pursuance of the agreement afore-mentioned, declared to be the purchaser of the said land, as more fully described herein below.

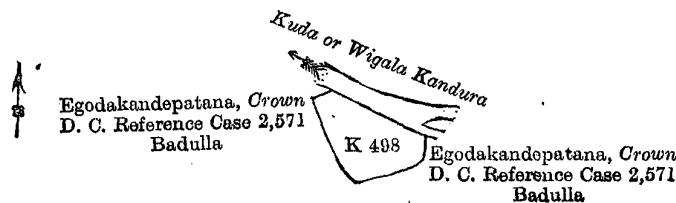
Description of the Land referred to.

The following lot situated in the village of Nugadandawela, in the Oyapalata korale of the Wiyaluwa division, in the Province of Uva, as described in the annexed diagram:—

Preliminary plan 3,290.

Lot.	Name of Land.	Extent, A. R. P.
K 498	Katuwamula-arawa	0 1 9

and bounded as follows: on the north by the Kuda Harthewigalakandura; on the east, south, and west by Egodakandepatana decreed to be the property of the Crown in District Court reference Case No. 2,571, Badulla.



Surveyor-General's Office,
Colombo, March 16, 1914.

Scale of 4 Chains to an Inch.

A. H. G. DAWSON,
for Acting Surveyor-General.

April 7, 1914.

FREDERICK LEWIS,
Special Officer.

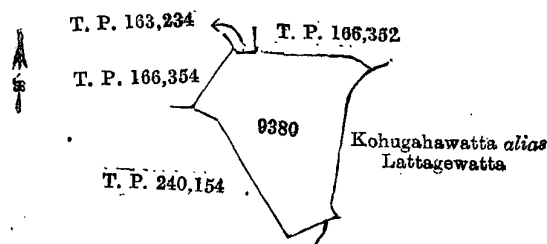
**Order under Section 2 of "The Waste Lands Ordinances of 1897, 1899, 1900, and 1903,"
declaring Land to be Crown Property.**

In the matter of the land commonly called or known as Hangaramunnawatta, situate in the village of Makandura, in the Kandaboda pattu of the Matara District, in the Southern Province, and of "The Waste Lands Ordinances of 1897, 1899, 1900, and 1903."

THE notice required by section 1 of "The Waste Lands Ordinances of 1897, 1899, 1900, and 1903," having been duly published in manner prescribed by that section in respect of the above-named land (*vide* notice No. 5,099), and no claim having been made to the said land or to any interest therein within the period of three months from the date specified in the said notice, I, George Frederick Reginald Browning, Assistant Government Agent of the Matara District of the Southern Province, under and by virtue of the powers vested in me in that behalf by section 2 of the said Ordinances, do hereby on May 4, 1914, order and declare that the said land, as more fully described herein below, situate in the village of Makandura, in the Kandaboda pattu of the Matara District, in the Southern Province, and shown as lot 9380 in preliminary plan 1,184, and in the annexed diagram therefrom, and containing in extent about 3 acres 3 roods and 25 perches, is the property of the Crown.

Description of the Land referred to.

The land commonly called or known as Hangaramunnawatta, situated in the village of Makandura, in the Kandaboda pattu of the Matara District, in the Southern Province, containing in extent 3 acres 3 roods and 25 perches, shown as lot 9380 in preliminary plan 1,184, and in the annexed diagram, and bounded as follows: on the north by lands described in title plans 163,234 and 166,352; on the east by Kohugahawatta *alias* Lattagewatta claimed by Hewapatirana Davith and Kansawage Punchibaba; on the south by land described in title plan 240,154; on the west by lands described in title plans 240,154 and 166,354.



Surveyor-General's Office,
Colombo, October 31, 1913.

Scale of 8 Chains to an Inch.

C. R. LUNDIE,
for Surveyor-General.

May 4, 1914.

G. F. R. BROWNING,
Assistant Government Agent.