

Ceylon Government Gazette

Published by Authority.

No. 6,659 — FRIDAY, SEPTEMBER 11, 1914.

PART I.—General: Minutes, Proclamations, Appointments, and General Government Notifications.
 PART II.—Legal and Judicial.
 PART III.—Provincial Administration.
 PART IV.—Land Settlement.
 PART V.—Mercantile, Marine, Municipal, Local, &c.

Separate paging is given to each Part in order that it may be filed separately.

Part IV.—Land Settlement.

	PAGE		PAGE
Preliminary Notices	1121	Final Orders	1130

PRELIMINARY NOTICES.

Hambantota Notice No. 5,327.

Notice under "The Waste Lands Ordinances of 1897, 1899, 1900, and 1903."

TAKE notice that unless within three months from September 11, 1914, the persons, if any, who claim any interest in the lands hereinafter mentioned or in any one or more of such lands make claim in person or in writing to the said lands or any of them or to some interest therein to M. M. Wedderburn, Esq., Special Officer appointed under section 28 of "The Waste Lands Ordinances of 1897, 1899, 1900, and 1903," at his office at Fort, Colombo:

Such Special Officer, in pursuance of the powers vested in him by the said Ordinances, will declare by writing under his hand that the said lands, or such of them as to which no claim has been made, are the property of the Crown.

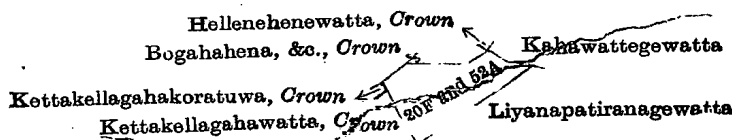
M. M. WEDDERBURN,
Special Officer.

Description of the Lands referred to.

The following lots situated in the village of Daluwakgoda, in the West Giruwa pattu of the Hambantota District, in the Southern Province, as described in the annexed diagram:—

Preliminary plan 238.			
Lot.	Name of Land.		Extent, A. R. P.
20F ..	Bogahahenekella (abandoned garden)	0 0 22
52A ..	Do. (do.)	0 3 21
			1 0 3

and bounded as follows: on the north by Bogahahena, &c., claimed by the Crown, Hellenehenewatta claimed by the Crown; on the east by Kahawattegewatta, encroachment by Don Deonis Vellappuli, owner of T. P. 69,741; on the south by Liyanapatiranagewatta claimed by Don Deonis Wirasinha and others; on the west by Kettakellagahawatta claimed by the Crown, Kettakellagahakoratuwa claimed by the Crown.



le of 8 Chains to an Inch.
Hambantota S. O. 12—1914.

G. K. THORNHILL,
for Acting Surveyor-General.

Surveyor-General's Office,
Colombo, July 10, 1914.

Kurunegala Notice No. 5,328.**Notice under "The Waste Lands Ordinances of 1897, 1899, 1900, and 1903."**

TAKE notice that unless within three months from September 11, 1914, the persons, if any, who claim any interest in the lands hereinafter mentioned or in any one or more of such lands or to some interest therein make claim in person or in writing to the said lands or any of them or to some interest therein to J. M. Davies, Esq., Special Officer appointed under section 28 of "The Waste Lands Ordinances of 1897, 1899, 1900, and 1903," at his office at Fort, Colombo :

Such Special Officer, in pursuance of the powers vested in him by the said Ordinances, will declare by writing under his hand that the said lands, or such of them as to which no claim has been made, are the property of the Crown.

J. M. DAVIES,
Special Officer.

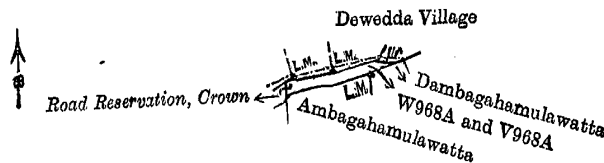
Description of the Lands referred to.

The following lots situated in the village of Nagolla, in the Mahagalboda Egoda korale of the Hiriyala hatpattu of the Kurunegala District, in the North-Western Province, as described in the annexed diagram :—

Preliminary plan 1,973.

Lot.	Name of Land.	Extent, A. R. P.
W 968A	Reservation for road	0 0 1
V 968A	Do.	0 0 6
		0 0 7

and bounded as follows : on the north and east by the village limit of Dewedda ; on the south by Dambagahamulawatta sold by the Crown, Ambagahamulawatta (private) ; on the west by a road reservation belonging to the Crown.



Surveyor-General's Office,
Colombo, June 29, 1914.

Scale of 4 Chains to an Inch.

G. K. THORNHILL,
for Acting Surveyor-General.

Kurunegala S. O. 132—1914.

Kurunegala Notice No. 5,329.**Notice under "The Waste Lands Ordinances of 1897, 1899, 1900, and 1903."**

TAKE notice that unless within three months from September 11, 1914, the persons, if any, who claim any interest in the lands hereinafter mentioned or in any one or more of such lands make claim in person or in writing to the said lands or any of them or to some interest therein to J. M. Davies, Esq., Special Officer appointed under section 28 of "The Waste Lands Ordinances of 1897, 1899, 1900, and 1903," at his office at Fort, Colombo :

Such Special Officer, in pursuance of the powers vested in him by the said Ordinances, will declare by writing under his hand that the said lands, or such of them as to which no claim has been made, are the property of the Crown.

J. M. DAVIES,
Special Officer.

Description of the Lands referred to.

The following lots situated in the village of Bowatta, in the Kinyama korale of the Katugampola hatpattu of the Kurunegala District, in the North-Western Province, as described in the annexed diagram :—

Preliminary plan 1,452.

Lot.	Name of Land.	Extent, A. R. P.	Lot.	Name of Land.	Extent, A. R. P.
1	Ambalamahenyaya, Lunupitiyahenyaya	121 3 18	8	Kongahamulahena	0 0 26
1½	Mailgahakumburahena, Kohombadaluwalehena	9 2 14	9	Kohombadaluwewela	6 2 5
1B	Galwala	1 1 7	10	Karukapitiyehenyaya	36 2 39
1A	Minipittiya	0 1 10	12	Pinwetiyeewa	1 0 12
1C	Ambalama	0 0 1	13	Ambagahamulahenyaya, Radagamayaya, &c.	285 3 34
3	Singarandaluwewewa	2 1 24	13A	Medahena	4 0 28
4	Maragahahenyaya, Wewapaula, Mitiwalepillewa, Kongahapillewa, Konwitiyewelepillewa, Verahagahawelepillewa, Wetiyeekumbura, Watawanawelehenyaya, Watawanawewepillewa, Watawanakumburepillewa, Medawelepillewa, Siyambalahamulahenyaya	89 3 30	13G	Wana	0 0 17
5	Siyambalahagawatta	0 1 2	13Y	Kongahamulahena	17 3 11
5A	Do.	0 0 12	18	Kapuwetiyeewa, Galwewa	0 3 30
6	Kahatagahamulahena	0 1 13	25	Galwewa	3 3 26
			29	Mitiwatakumburepillewa	1 0 35
			30A	Danuminagahahena	3 1 14
			31	Bowattamahawewa	18 2 10
			38	Palugamawewa	2 3 31
			39	Ihalawetiyeewa	1 2 29
			44	Ihalawewa	2 2 34
					613 3 32

and bounded as follows : on the north by Kolamunu-oya, the village limit of Brahmanayagama, the village limit of Hendiyapola ; on the east by the village limit of Maunawa, Helambagahahena claimed by Adikari Mudiyansele Bandirala, a road (the village limit of Maunawa), Madangahamulawatta claimed by Adikari Mudiyansele Kaluhamy Korala and others, Kongahawatta claimed by Tenhamy Arachchillage Bandirala, a road (the village limit of Maunawa), Kongahamulawatta claimed by Tenhamy Arachchillage Sittappu and others, Wasagawatta claimed by H. E. Mendis of Moratuwa ; on the south by the boundary of Yagam pattu korale ; on the west by the village limit of Panawewa, Pinwetiye claimed by Adikari Mudiyansele Kaluhamy Korala and others, Kirihanakumbure claimed by Korale Jotirala and others, the village limit of Panawewa, the village limit of Mukalahena.

NOTE.—The following lots lying within the above boundaries are excluded from this notice, and their aggregate acreage of 110 acres and 15 perches is not included in the acreage of 613 acres 3 roads and 32 perches given above:—

Preliminary plan 1,452.

Lot.	Name of Land.	Extent, A. R. P.	Lot.	Name of Land.	Extent, A. R. P.
2	Singarandaluwekumbura	2 3 26	A 130	Wewagawawatta	0 0 20
19	Pamburugahawatta	0 0 27	A 13P	Kampiwatta	1 0 35
20	Diulgahawatta	0 2 25	A 13Q	Kohuambagahawatta	1 2 20
B 43	Kalambagahawatta	0 2 25	A 13R	Ehetugahawatta	4 3 19
B 13W	Kehelhena	0 0 33	A 13S	Daminagahamulawatta	1 3 18
A 7	Bowattamahawelayaya	47 3 7	A 13T	Do.	0 0 33
A 14	Kongahawatta	1 0 11	A 13U	Do.	0 0 39
A 15	Kohombagahawatta	0 3 27	A 13V	Migahawatta	1 0 2
A 16	Maragahawatta, Kohombagahawatta, Unugahawatta	1 3 29	A 28	Siyambalagahawatta	0 2 23
A 17	Pinwatta	0 2 1	A 27	Wewagawawatta	0 1 21
A 21	Ambagahawatta	0 2 19	A 26	Ehalagahamulawatta	0 2 4
A 22	Do.	0 1 17	A 25A	Do.	0 0 20
A 23	Wewapaulamitiwattakumbura, Madangahakumbura	6 2 10	A 32	Kongahawatta	0 0 37
A 24	Medahenawatta	0 1 14	A 33	Madangahawatta	4 1 18
A 13B	Galagawakotuwa	0 2 14	A 33A	Ihalakumbura	0 1 0
A 13C	Ambagahamulapillewa	0 0 19	A 33B	Daminagahawatta	2 1 34
A 13D	Siyambalagahakotuwa	0 1 2	A 33C	Dangahamulawatta	1 1 2
A 13E	Medahena	0 1 12	A 33D	Kohuambagahamulawatta	0 0 25
A 13F	Vanalankotuwa	0 1 5	A 34	Daminagahamulawatta	0 3 23
A 13H	Mahakotuwa	0 3 33	A 35	Ihalawela, Ihalapalugahakumbura, &c.	7 2 8
A 13I	Wewagawakotuwa	0 0 31	A 40	Migahawatta	0 3 23
A 13J	Ehetugahamulahena	1 0 9	A 40A	Siyambalagahawatta	2 0 10
A 13K	Dangahawatta	0 0 35	A 41	Do.	0 1 4
A 13L	Wewalangawatta	0 0 32	A 42	Ambagahakumbura, Hakarana-wewela	6 1 1
A 13M	Dangahamulahena	1 2 16			
A 13N	Dangahawatta	0 0 17			
					110 0 15

[For Diagram see page 1124.]

Kurunegala Notice No. 5,330.

Notice under "The Waste Lands Ordinances of 1897, 1899, 1900, and 1903."

TAKE notice that unless within three months from September 11, 1914, the persons, if any, who claim any interest in the lands hereinafter mentioned or in any one or more of such lands make claim in person or in writing to the said lands or any of them or to some interest therein to J. M. Davies, Esq., Special Officer appointed under section 28 of "The Waste Lands Ordinances of 1897, 1899, 1900, and 1903," at his office at Fort, Colombo:

Such Special Officer, in pursuance of the powers vested in him by the said Ordinances, will declare by writing under his hand that the said lands, or such of them as to which no claim has been made, are the property of the Crown.

J. M. DAVIES,
Special Officer.


Description of the Lands referred to.

The following lots situated in the village of Dalupatyaya, in the Mahagalboda Egoda korale of the Hiriya hatpattu of the Kurunegala District, in the North-Western Province, as described in the annexed diagrams:—

I.—Preliminary plan 1,969.

Lot.	Name of Land.	Extent, A. R. P.
K 960A	Reservation for channel and road	0 0 3
L 960A	Do.	0 0 13
		0 0 16

and bounded as follows: on the north by Timbirigaswewakumbura claimed by Punchi Appu and Kaluhamy; on the east by the village limit of Otuwela; on the south by T. P. 97,831; on the west by the village limit of Kosgolla.



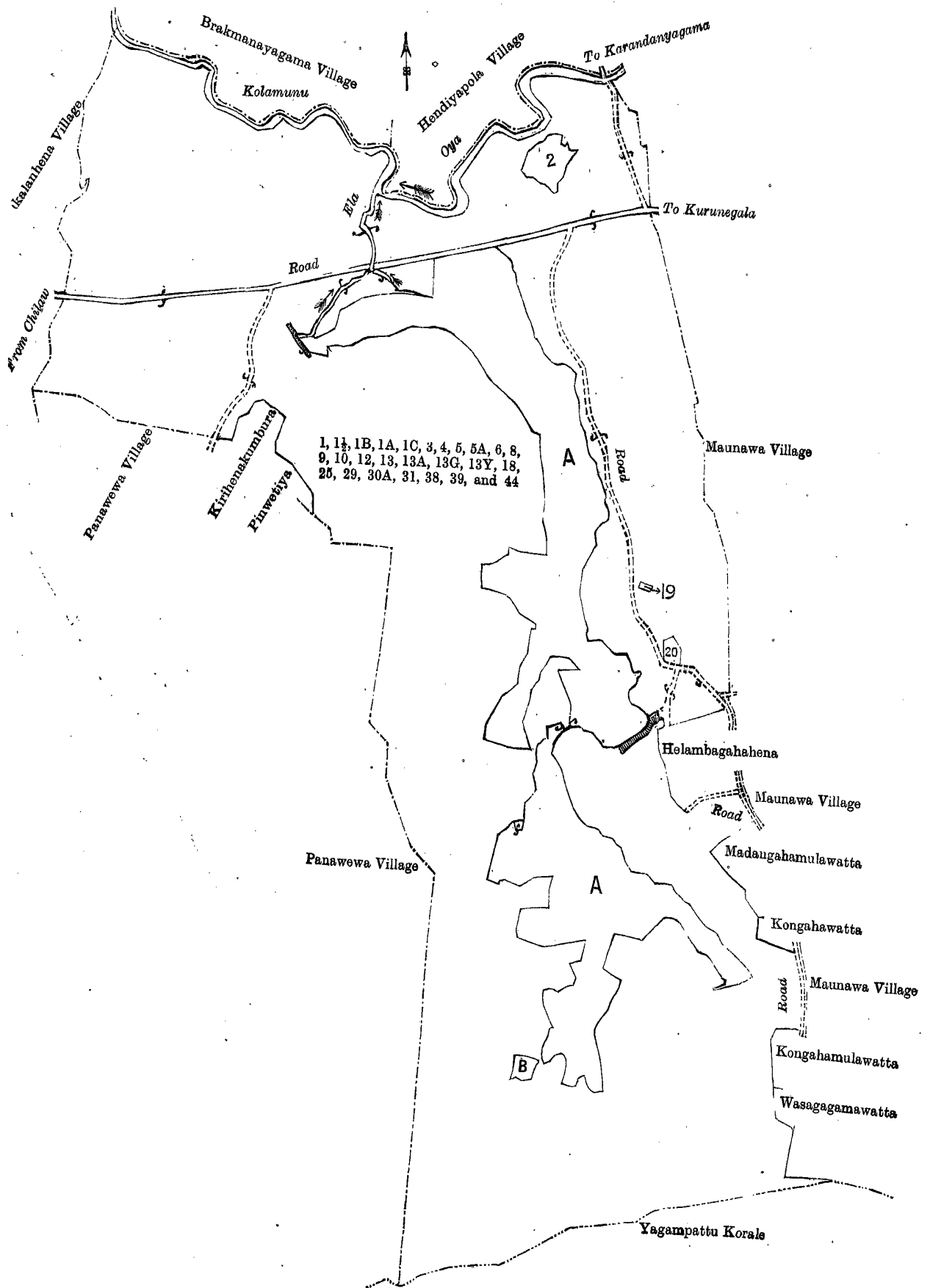
Surveyor-General's Office,
Colombo, July 7, 1914.

Scale of 2 Chains to an Inch.

G. K. THORNHILL,
for Acting Surveyor-General.

II.—Preliminary plan 1,969.

Lot.	Name of Land.	Extent, A. R. P.
O 960A	Reservation for road	0 0 3
P 960B	Do.	0 0 23
Q 960A	Do.	0 0 2
R 960A	Do.	0 0 3
S 960A	Do.	0 0 3
T 960A	Do.	0 0 5
U 960B	Do.	0 0 3
		0 1 2

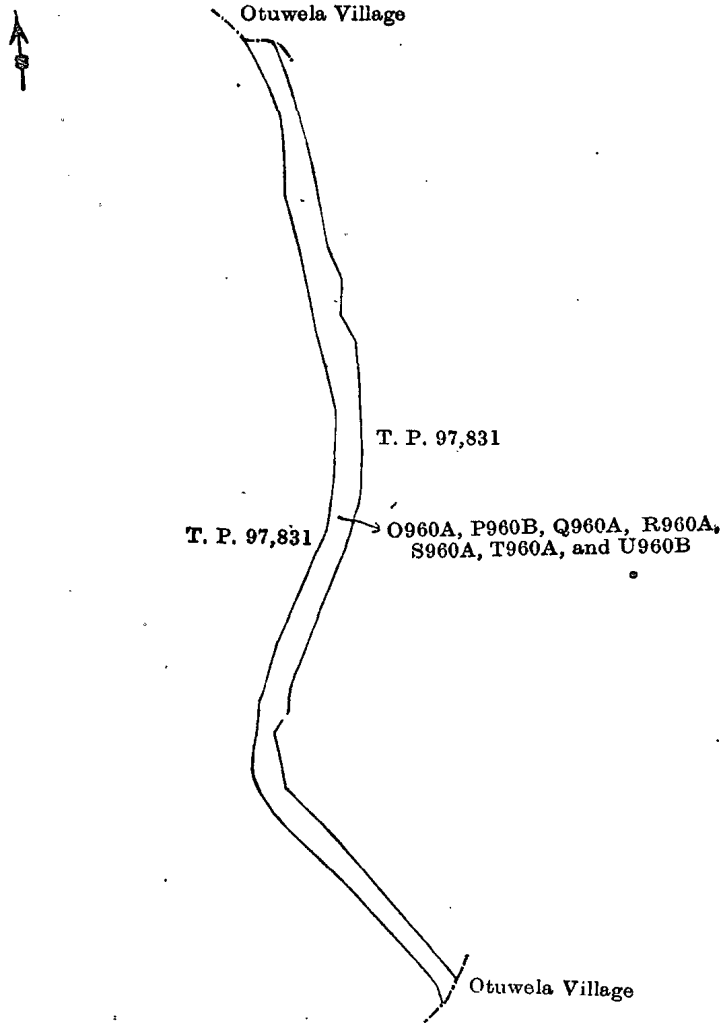


Surveyor-General's Office,
Colombo, July 4, 1914.

Scale of 16 Chains to an Inch.
Kurunegala S. O. 133—1914.

G. K. THORNHILL,
for Acting Surveyor-General.

and bounded as follows : on the north by the village limit of Otuwela ; on the east by T. P. 97,831 ; on the south by the village limit of Otuwela ; on the west by T. P. 97,831.



Surveyor-General's Office,
Colombo, July 7, 1914.

Scale of 2 Chains to an Inch.

Kurunegala S. O. 134—1914.

G. K. THORNHILL,
for Acting Surveyor-General.

Kurunegala Notice No. 5,331.

Notice under "The Waste Lands Ordinances of 1897, 1899, 1900, and 1903."

TAKE notice that unless within three months from September 11, 1914, the persons, if any, who claim any interest in the lands hereinafter mentioned or in any one or more of such lands make claim in person or in writing to the said lands or any of them or to some interest therein to M. T. Archibald, Esq., Special Officer appointed under section 28 of "The Waste Lands Ordinances of 1897, 1899, 1900, and 1903," at his office at Fort, Colombo :

Such Special Officer, in pursuance of the powers vested in him by the said Ordinances, will declare by writing under his hand that the said lands, or such of them as to which no claim has been made, are the property of the Crown.

M. T. ARCHIBALD,
Special Officer.

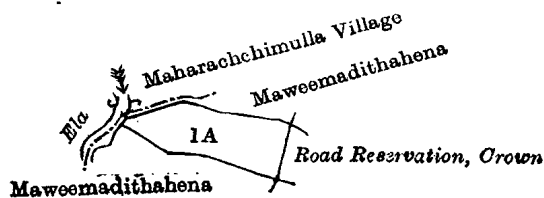
Description of the Lands referred to.

The following lots situated in the village of Sewandana, in the Udukaha Korale East of the Dambadeni hatpattu of the Kurunegala District, in the North-Western Province, as described in the annexed diagrams :—

I.—Preliminary plan 441.

Lot.	Name of Land.	Extent, A. R. P.
1A	Reservation for road	0 1 16

and bounded as follows : on the north by Maweemadithahena (private) ; on the east by the road reservation belonging to the Crown ; on the south by Maweemadithahena claimed by Pabilis ; on the west by an ela ; the village limit of Maharachchimulla.



Surveyor-General's Office,
Colombo, July 13, 1914.

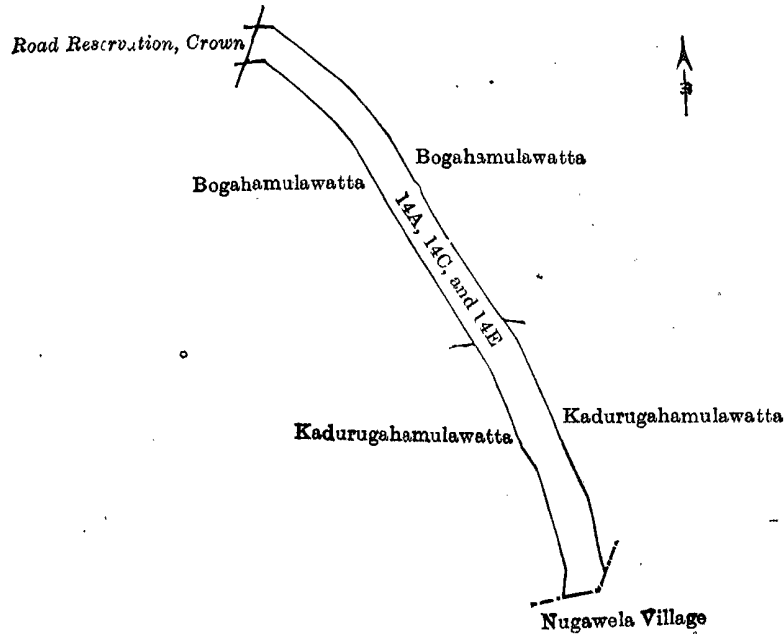
Scale of 4 Chains to an Inch.

G. K. THORNHILL,
for Acting Surveyor-General.

II.—Preliminary plan 441.

Lot.	Name of Land.	Extent, A. R. P.
14A ..	Reservation for road	0 0 28
14C ..	Do.	0 1 27
14E ..	Do.	0 1 31
		1 0 6

and bounded as follows : on the north by Bogahamulawatta sold by the Crown ; on the east by Kadurugahamulawatta sold by the Crown ; on the south by the village limit of Nugawela ; on the west by Kadurugahamulawatta sold by the Crown, Bogahamulawatta sold by the Crown, road reservation belonging to the Crown.



Surveyor-General's Office,
Colombo, July 13, 1914.

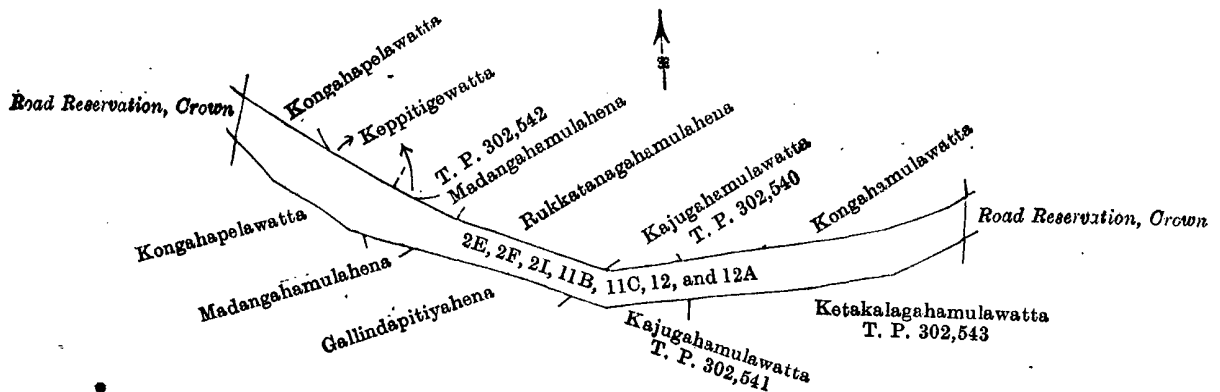
Scale of 4 Chains to an Inch.

G. K. THORNHILL,
for Acting Surveyor-General.

III.—Preliminary plan 441.

Lot.	Name of Land.	Extent, A. R. P.
2E ..	Reservation for road	0 1 13
2F ..	Do.	0 0 8
2I ..	Do.	0 0 29·6
11B ..	Do.	0 0 28·8
11C ..	Do.	0 1 5
12 ..	Do.	0 0 9
12A ..	Do.	0 2 0
		1 2 13·4

and bounded as follows : on the north by Kongahapelawatta sold by the Crown, Keppitigewatta sold by the Crown, T. P. 302,542, Madangahamulahena sold by the Crown, Rukkatanagahamulahena sold by the Crown, Kajugahamulawatta sold by the Crown (T. P. 302,540), Kongahamulawatta (private) ; on the east by road reservation belonging to the Crown ; on the south by Ketakalagahamulawatta sold by the Crown, T. P. 302,543, Kajugahamulawatta sold by the Crown (T. P. 302,541), Gallindapitayahena sold by the Crown, Madangahamulahena sold by the Crown, Kongahapelawatta sold by the Crown ; on the west by road reservation belonging to the Crown.



Surveyor-General's Office,
Colombo, July 13, 1914.

Scale of 4 Chains to an Inch.

G. K. THORNHILL,
for Acting Surveyor-General.

Kurunegala Notice No 5,332.**Notice under "The Waste Lands Ordinances of 1897, 1899, 1900, and 1903."**

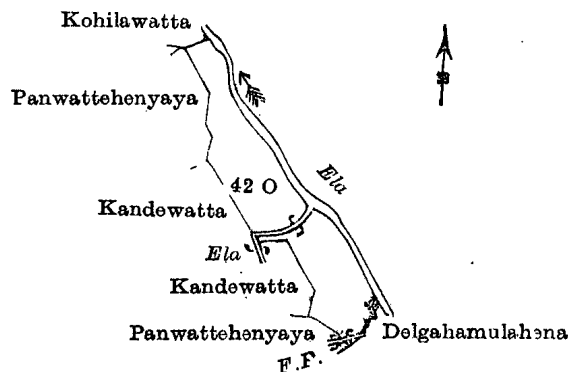
TAKE notice that unless within three months from September 11, 1914, the persons, if any, who claim any interest in the land hereinafter mentioned make claim in person or in writing to the said land or to some interest therein to M. T. Archibald, Esq., Special Officer appointed under section 28 of "The Waste Lands Ordinances of 1897, 1899, and 1900 1903," at his office at Fort, Colombo :

Such Special Officer, in pursuance of the powers vested in him by the said Ordinances, will declare by writing under his hand that the land, to which no claim has been made, is the property of the Crown.

M. T. ARCHIBALD,
Special Officer.

Description of the Land referred to.

The land commonly called or known as Galkotuahena, situated in the village of Wadawa, in the Udukaha Korale East of the Dambadeni hatpattu of the Kurunegala District, in the North-Western Province, containing in extent 2 acres 3 roods and 4 perches, and shown as lot 42O in preliminary plan 419 and in the annexed diagram ; and bounded as follows : on the north by Kohilawatta claimed by H. M. Punchappuhamy and others ; on the east by an ela ; on the south by Delgahamulahena sold by the Crown ; on the west by Panwattahenyaya sold by the Crown, Kandewatta claimed by A. M. Punchirala and others, Panwattehenyaya sold by the Crown.



Surveyor-General's Office,
Colombo, June 5, 1914.

Scale of 8 Chains to an Inch.

Kurunegala S. O. 136—1914.

G. K. THORNHILL,
for Acting Surveyor-General.

Kurunegala Notice No. 5,333.**Notice under "The Waste Lands Ordinances of 1897, 1899, 1900, and 1903."**

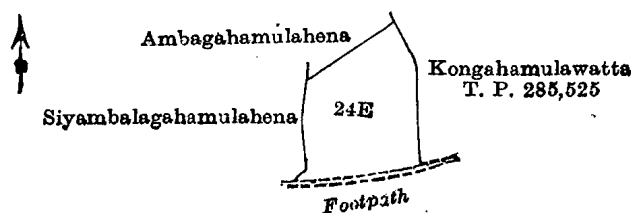
TAKE notice that unless within three months from September 11, 1914, the persons, if any, who claim any interest in the land hereinafter mentioned make claim in person or in writing to the said land or to some interest therein to N. A. Hampton, Esq., Special Officer appointed under section 28 of "The Waste Lands Ordinances of 1897, 1899, 1900, and 1903," at his office at Fort, Colombo :

Such Special Officer, in pursuance of the powers vested in him by the said Ordinances, will declare by writing under his hand that the land, to which no claim has been made, is the property of the Crown.

N. A. HAMPTON,
Special Officer.

Description of the Land referred to.

The land commonly called or known as Halpanwelahena, situated in the village of Horawadunna, in the Medapattu Korale West, of the Katugampola natpattu of the Kurunegala District, in the North-Western Province, containing in extent 2 acres 2 roods and 15 perches, and shown as lot 24E in preliminary plan 348 and in the annexed diagram ; and bounded as follows : on the north by Ambagahamulahena sold by the Crown ; on the east by Kongahamulawatta sold by the Crown, T. P. 285,525 ; on the south by a footpath ; on the west by Siyambalagahamulahena sold by the Crown.



Surveyor-General's Office,
Colombo, July 14, 1914.

Scale of 8 Chains to an Inch.

Kurunegala S. O. 137—1914.

G. K. THORNHILL,
for Acting Surveyor-General.

Anuradhapura Notice No. 5,334.

Notice under "The Waste Lands Ordinances of 1897, 1899, 1900, and 1903."

TAKE notice that unless within three months from September 11, 1914, the persons, if any, who claim any interest in the lands hereinafter mentioned or in any one or more of such lands or to some interest therein make claim in person or in writing to the said lands or any of them or to some interest therein to W. L. Murphy, Esq., Special Officer appointed under section 28 of "The Waste Lands Ordinances of 1897, 1899, 1900, and 1903," at his office at Fort, Colombo:

Such Special Officer, in pursuance of the powers vested in him by the said Ordinances, will declare by writing under his hand that the said lands, or such of them as to which no claim has been made, are the property of the Crown.

W. L. MURPHY,
Special Officer.

Description of the Lands referred to.

The following lots situated in the village of Pihimbiyagollewa, in the Pahala Kende talana of the Kende korale of the Nuwaragam palata, in the North-Central Province, as described in the annexed diagram:—

Preliminary plan 580.

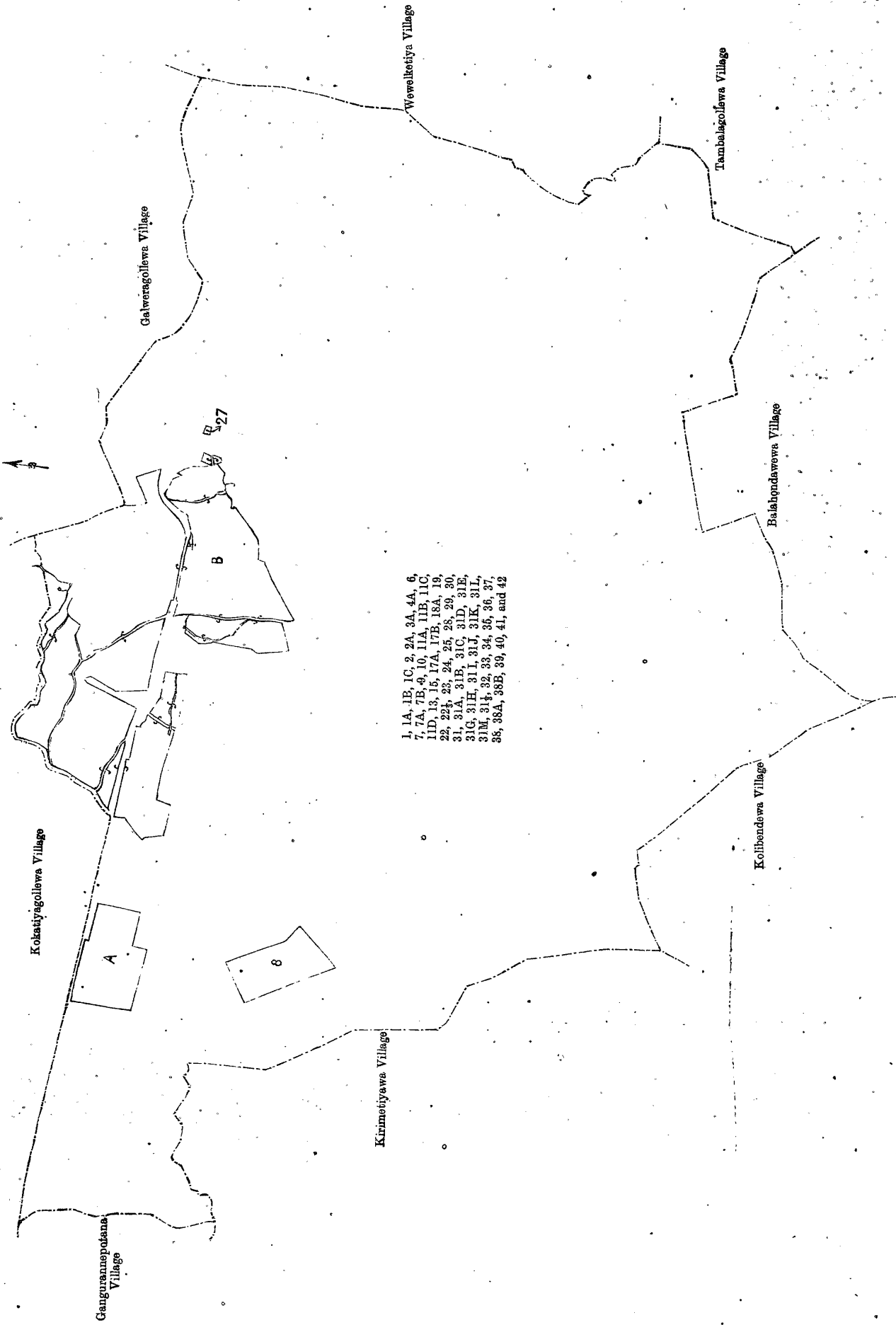
Lot.	Name of Land.	Extent, A. R. P.	Lot.	Name of Land.	Extent, A. R. P.
1	Pihimbiyagollewakele	73 3 24	30	Minipitteniya	1 0 0
1A	Do.	4 0 20	31	Pihimbiyagollewamukalana	321 1 35
1B	Do.	1 0 12	31A	Do.	1 2 9
1C	Do.	0 1 32	31B	Do.	1 2 8
2	Accereidama	4 2 5	31C	Do.	2 1 30
2A	Do.	0 0 26	31D	Do.	1 2 6
3A	Kongahawela (road reservation)	0 1 17	31E	Do.	185 2 4
4A	Palugahaidama (road reservation)	0 2 4	31G	Do.	4 0 3
6	Godahena	2 2 1	31H	Do.	126 2 18
7	Andaragollewelanda	74 2 4	31I	Do.	0 1 10
7A	Andaragollewawela (encroachment)	1 1 32	31J	Do.	1 2 0
7B	Andaragollewa (bund reservation)	1 1 10	31K	Do.	2 0 11
9	Andaragollewawewa	8 3 15	31L	Do.	17 1 10
10	Oyagawabima	0 0 14	31M	Do.	29 2 30
11A	Stream reservation	1 1 12	31½	Pihimbiyagollewakele	0 0 26
11B	Road reservation	0 2 18	32	Siyambalagaswewa (tank and bund)	2 1 6
11C	Paragawabima	0 0 22	33	Ela	0 0 24
11D	Do.	0 3 7	34	Adipara	0 0 20
13	Welegale	1 0 23	35	Ela	1 0 18
15	Puranawelagawabima	1 0 4	36	Boralupara	5 3 38
17A	Road reservation	0 2 34	37	Karathepara	0 0 35
17B	Reservation (for cart track)	0 0 12	38	Horow and Wanelawal	5 3 15
18A	Reservation for road	0 0 17	38A	Do.	0 2 15
19	Dekendepaulakele	4 2 38	38B	Do.	1 0 8
22	Tisbamba	3 0 34	39	Karathepara	0 2 28
22½	Road reservation	0 0 8	40	Do.	0 1 4
23	Ambalama	0 0 2	41	Ela	0 0 18
24	Kadai	0 0 17	42	Adipara	0 1 2
25	Do.	0 0 22			
28	Pihimbiyagollewawewa	229 1 24			1,133 0 6
29	Vihare	0 0 25			

and bounded as follows: on the north by the village limit of Kohatiyagollewa, the village limit of Galweragollewa; on the east by the village limit of Wewelketiya, the village limit of Tambalagollewa; on the south by the village limit of Balahondawewa, the village limit of Kolibendewa; on the west by the village limit of Kirimetiya, the village limit of Gangurannepotana,

NOTE.—The following lots lying within the above boundaries are excluded from this notice, and their aggregate acreage of 129 acres 1 rood and 24 perches is not included in the acreage of 1,133 acres and 6 perches given above:—

Preliminary plan 580.

Lot.	Name of Land.	Extent, A. R. P.
A 3	Kongahawela, T. Ps. 223,792 and 223,793	8 1 24
A 4	Palugahaidama, T. P. 254,984	3 1 20
B 5	Oyagawa-accara, T. Ps. 233,009, 233,008, 202,738, 240,966, 230,150	8 2 35
B 5A	Do.	0 0 10
B 11	Accaraidama, T. Ps. 230,956, 202,740, 202,742, 207,004, 160,666, &c.	44 3 19
B 16	Puranawela	19 3 1
B 17	Migahaidama, T. Ps. 242,134, 255,414	3 0 38
B 18	Galewela, T. P. 244,760, &c.	21 3 17
B 20	Road reservation	0 0 10
B 21	Gangoda	8 1 26
B 22½	Pihimbiyagollewekele, part of T. P. 281,045	0 0 11
B 26	Accaraidama, T. P. 182,164	0 1 11
B 31½	Pihimbiyagollewakele, part of T. P. 281,045	1 0 9
8	Adaragollewawela, T. Ps. 196,883, 238,778	9 0 9
27	Pullayar Kovil	0 0 24



Surveyor-General's Office,
Colombo, June 2, 1914.

Scale of 16 Chains to an Inch.
Anuradhapura S. O. 13—1914.

G. K. THORNHILL,
for Acting Surveyor-General.

FINAL ORDERS.

Galle S. O No. 304.

Order under Section 4, Sub-section (1), of "The Waste Lands Ordinances of 1897, 1899, 1900, and 1903,"
declaring Lands to be Crown Property.

In the matter of the lands commonly called or known as Pannaragodahena, Alutwattemulana, &c., situate in the village of Tawalama, in the Hinidum pattu of the Galle District, in the Southern Province, and of "The Waste Lands Ordinances of 1897, 1899, 1900, and 1903."

WHEREAS in pursuance of section 1 of the said Ordinances it was duly notified on October 15, 1909, that if no claim to the lands commonly called or known as Pannaragodahena, Alutwattemulana, &c., situate in the village of Tawalama, in the Hinidum pattu of the Galle District, in the Southern Province, containing in extent 1,460 acres and 14 perches, and shown as lots 1, 1G, 1H, 1L, 1M, 1O, 1J, and 1K in preliminary plan 483 and in the annexed diagrams, was made to John Still, Special Officer appointed under section 28 of the said Ordinances, within the period of three months from the date specified in such notice, such lands would be declared the property of the Crown, and dealt with on account of the Crown (*vide* Notice No. 3,600):

And whereas (1) William de Silva Wickramanayaka Karunaratna, (2) Charles Edward Wickramanayaka Karunaratna, and (3) Fredrick Henry Wickramanayaka Karunaratna made claim thereto, and whereas the said claimants by two agreements dated June 15 and 23, 1910, of the same tenor, whereby in consideration of being declared the owners of 25 acres, more or less, of lot 1, now shown as lot 1P in the same block survey preliminary plan, withdrew their claims to the said lots 1, 1G, 1H, 1L, 1M, 1O, 1J, and 1K, I, Harry Chambers Toller, Special Officer appointed under section 28 of the said Ordinances, under and by virtue of the powers vested in me in that behalf by section 4 of the said Ordinances, do hereby, on May 4, 1914, order and declare, under section 4, sub-section (1), of the said Ordinances, that the said lands, as more fully described herein below, are the property of the Crown.

Description of the Lands referred to.

The following lots situated in the village of Tawalama, in the Hinidum pattu of the Galle District, in the Southern Province, as described in the annexed diagrams:—

Preliminary plan 483.

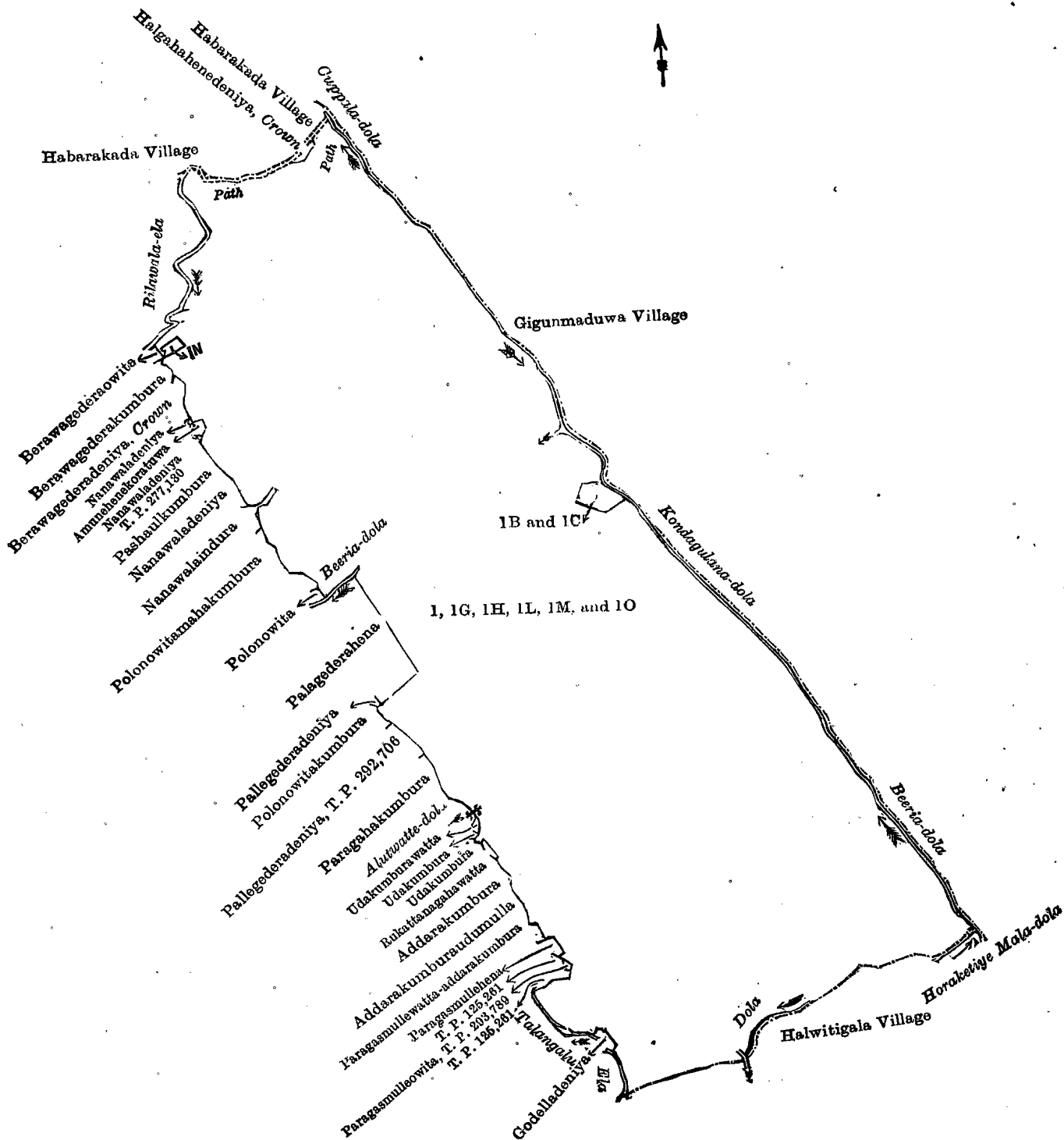
Lot.	Name of Land.	Extent, A. R. P.
1	Pannaragodahena, Alutwattemulana, Tawalamamukulana, Paragasmulahena, Paragasmulagodella, Alutwattehena, Pallegedarahena, Keenaketiya, Tundolahena, Berawagedaratura, Wetakeiyawa, Keenaketiya mandiya, Pussehena	1,456 3 39
1G	Berawagedaraowitaudumulla	0 0 15
1H	Udakoratuwa	0 0 12
1L	Owilana	0 1 35
1M	Ganimeokanda	0 0 33
1O	Ainuhena	0 2 6
		1,458 1 25

and bounded as follows: on the north by the village limit of Habarakada, Halgahahenedeniya declared to be the property of the Crown under the Waste Lands Ordinances, the village limit of Habarakada; on the east by the Cuppaladola, the village limit of Gigungmaduwa, the Kondagulane-dola, the Beeria-dola (the village limit of Gigungmaduwa); on the south by Horaketiymala-dola (the village limit of Halwitigala); on the west by the Talangalu-ela, Godelladeniya sold by the Crown, the Talangalu-ela, T. P. 125,261, Paragasmulleowita sold by the Crown (T. P. 293,789), (T. P. 125,261), Paragasmullahena sold by the Crown, Paragasmullewatteaddarakumbura claimed by Abeysinge Siyadoris and others, Addarakumbureudumulla claimed by Rubasingamage Mathias and others, Addarakumbura claimed by Rubasingamage Mathias and others, Rukattanagahawatta claimed by Gamage Don Mathias and others, Udakumbura claimed by Abeysinge Porolis and others, Udakumburawatta claimed by ditto, the Alutwattedola, Paragahakumbura claimed by Abeysinge Porolis and others, Pallegedaradeniya sold by the Crown (T. P. 292,706), Polonawitakumbura claimed by W. Karunaratna and others, Pallegedaradeniya claimed by T. G. Adoris and others, Pelagedarahena to be declared the property of William de Silva Wickramanayaka Karunaratna and two others under the Waste Lands Ordinances, the Beeria-dola, Polonowita claimed by J. de Silva, W. Karunaratna, Polonowitamahakumbura claimed by A. de Silva, W. Karunaratna, and others, Nanawalaindura declared to be private property under the Waste Lands Ordinances, Nanawaladeniya claimed by Charles Dias, Pashaulkumbura claimed by Abeysinge Porolis and others, Nanawaladeniya sold by the Crown (T. P. 277,130), Amunehenekoratuwa sold by the Crown, Nanawaladeniya sold by the Crown, Berawagedaradeniya declared to be the property of the Crown under the Waste Lands Ordinances, Berawagedarakumbura claimed by K. H. Isan and others, Berawagederaowita claimed by Hewage Isan and others, the Rilawala-ela.

NOTE.—The following lots lying within the above boundaries are excluded from this part of the order, and their aggregate acreage of 5 acres 2 roods and 6 perches is not included in the acreage of 1,458 acres 1 rood and 25 perches given above:—

Preliminary plan 483.

Lot.	Name of Land.	Extent, A. R. P.
1B	Bulathenepatana	4 0 16
1C	Do. (stream reservation)	0 1 20
1N	Amuhena	1 0 10
		5 2 6



Surveyor-General's Office,
Colombo, March 14, 1914.

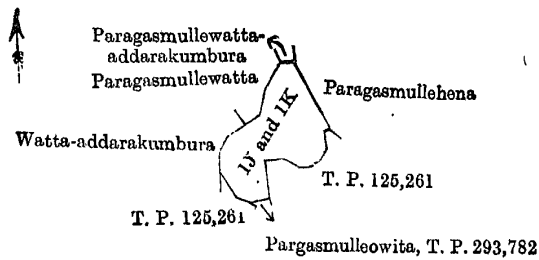
Scale of 32 Chains to an Inch.

A. H. G. DAWSON,
for Acting Surveyor-General.

II.—Preliminary plan 483.

Lot.	Name of Land.	Extent, A. R. P.
1J	Paragasgodella	1 2 12
1K	Paragasmullewatta	0 0 17
		1 2 29

and bounded as follows: on the north by Paragasmullewatta-addarakumbura claimed by Abeysinghe Siyadoris and others; on the east by Paragasmullehena sold by the Crown; on the south by T. P. 125,261, Paragasmulleowita sold by the Crown (T. P. 293,782), T. P. 125,261; on the west by Watta-addarakumbura claimed by Abeysinghe Siyadoris, Paragasmullewatta claimed by Abeysinghe Siyadoris and others.



Surveyor-General's Office,
Colombo, March 14, 1914.

Scale of 8 Chains to an Inch.

A. H. G. DAWSON,
for Acting Surveyor-General.

H. C. TOLLER,
Special Officer.
May 4, 1914.

Galle S. O. No. 305.

Order under Section 4, Sub-section (1), of "The Waste Lands Ordinances of 1897, 1899, 1900, and 1903," admitting Land to be Private Property.

In the matter of the land commonly called or known as Palagedarahena, situate in the village of Tawalama, in the Hinidum pattu of the Galle District, in the Southern Province, and of "The Waste Lands Ordinances of 1897, 1899, 1900, and 1903."

WHEREAS in pursuance of section 1 of the said Ordinances it was duly notified on October 15, 1909, that if no claim to the land commonly called or known as Palagedarahena, situate in the village of Tawalama, in the Hinidum pattu of the Galle District, in the Southern Province, containing in extent 25 acres 3 roods and 20 perches, and shown as lot 1P in preliminary plan 483 and in the annexed diagram, was made to John Still, Special Officer appointed under section 28 of the said Ordinances, within the period of three months from the date specified in such notice, such land would be declared the property of the Crown, and dealt with on account of the Crown (*vide* Notice No. 3,600):

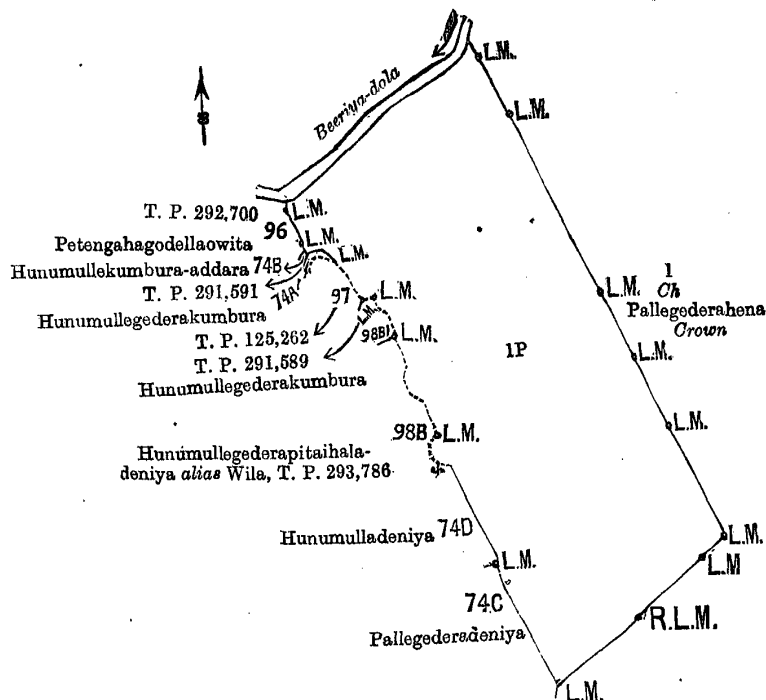
And whereas (1) William de Silva Wickramanayake Karunaratne, (2) Charles Edward Wickramanayake Karunaratne, (3) Frederic Henry Wickramanayake Karunaratne made claim thereto, and John Still, Special Officer appointed under section 28 of the said Ordinances made due inquiry into such claim; and I, Harry Chambers Toller, Special Officer appointed under section 28 of the said Ordinances, with the consent of His Excellency the Governor, do hereby admit the claim of the said claimants to the said land, as more fully described herein below, under section 4, sub-section (1) of the said Ordinances.

Description of the Land referred to.

The following lot situated in the village of Tawalama, in the Hinidum pattu of the Galle District, in the Southern Province, as described in the annexed diagram:—

Lot.	Name of Land.	Extent, A. R. P.
1P	Palagedarahena	25 3 20

and bounded as follows: on the north by the Beeriya-dola; on the east and south by Palagedarahena to be declared the property of the Crown under the Waste Lands Ordinances; on the west by Palagederadeniya claimed by T. G. Adoris and others, Hunumulladeniya sold by the Crown, Hunumullegedarapitaihaladeniya *alias* wila sold by the Crown (T. P. 293,786), Hunumullegedarakumbura sold by the Crown (T. P. 291,589), T. P. 125,262, Kunumullegedarakumbura sold by the Crown, Hunumullekumbura-addara sold by the Crown (T. P. 291,591), Petengahagodellaowita sold by the Crown (T. P. 292,700).



Surveyor-General's Office,
Colombo, March 14, 1914.

Scale of 8 Chains to an Inch.

A. H. G. DAWSON,
for Acting Surveyor-General.

H. C. TOLLER,
Special Officer.
May 4, 1914.

Hambantota S. O. No. 1,128.

Order under Section 4, Sub-section (1), of "The Waste Lands Ordinances of 1897, 1899, 1900, and 1903,"
declaring Lands to be Crown Property.

In the matter of the lands commonly called or known as Angunakolapelessawewa, Watugawakudawewa, &c., situate in the village of Yakagala, in the East Giruwa pattu of the Hambantota District, in the Southern Province, and of "The Waste Lands Ordinances of 1897, 1899, 1900, and 1903."

WHEREAS in pursuance of section 1 of the said Ordinances it was duly notified on February 23, 1912, that if no claim to the lands commonly called or known as Angunakolapelessawewa, Watugawakudawewa, &c., situate in the village of Yakagala, in the East Giruwa pattu of the Hambantota District, in the Southern Province, containing in extent 749 acres and 25 perches, and shown as lots 6, 8, 1, 1A, 10, 13, 14, 15, 16, 1K, 1L in preliminary plan 452 and in the annexed diagrams, was made to Walter Ernest Wait, Special Officer appointed under section 28 of the said Ordinances, within the period of three months from the date specified in such notice, such lands would be declared the property of the Crown, and dealt with on account of the Crown (*vide* Notice No. 4,363):

And whereas (1) Polommaruwe Piyaratana Terunnanse, (2) Edward de Zoysa Abeysiriwardena Rajapakse, (3) Sodris de Silva Karunanayaka, (4) Don Andris de Silva Karunanayaka made claim thereto, and whereas the said claimants by three agreements dated June 9, 1913, and July 4, 1913, of the same tenor, in consideration of (1) the Settlement Offices abandoning from the notice and settling as private property in his settlement of the village of Yakagala, block survey preliminary plan 452, 100 acres more or less of lots 1 and 1A, now shown as lots 1M, 1N, and 1A1, withdrew claim to lots 6, 8, 1, 1A, 10, 13, 14, 15, 16, 1K, 1L, I, Walter Ernest Wait, Special Officer appointed under section 28 of the said Ordinances, under and by virtue of the powers vested in me in that behalf by section 4 of the said Ordinances, do hereby on June 9, 1914, order and declare under section 4, sub-section (1), of the said Ordinances, that the said lands, as more fully described herein below, are the property of the Crown.

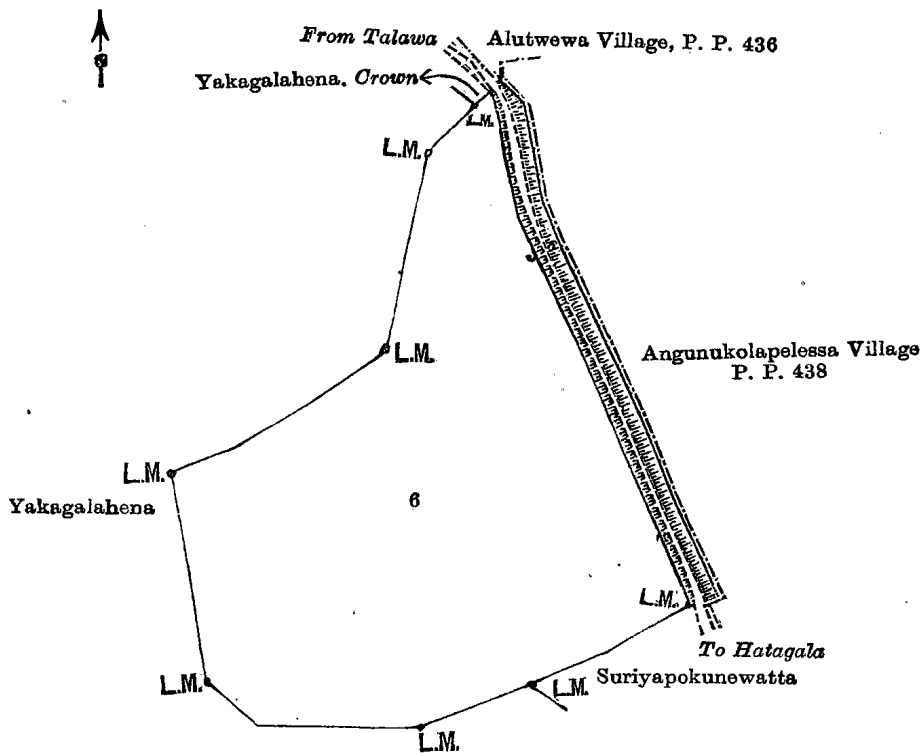
Description of the Lands referred to.

The following lots situated in the village of Yakagala, in the East Giruwa pattu of the Hambantota District, in the Southern Province, as described in the annexed diagrams:—

I.—Preliminary plan 452.

Lot.	Name of Land.	Extent, A. R. P.
6	Angunakolapelessawewa	7 3 4

and bounded as follows: on the north by Yakagalahena belonging to the Crown, the village limit of Alutwewa; on the east by the village limit of Angunukolapelessa; on the south by Suriyapokunawatta claimed by D. A. S. Ratnayaka and others, Yakagalahena claimed by D. A. S. Ratnayaka and others; on the west by Yakagalahena claimed by D. A. S. Ratnayaka and others.



Surveyor-General's Office,
Colombo, February 10, 1914.

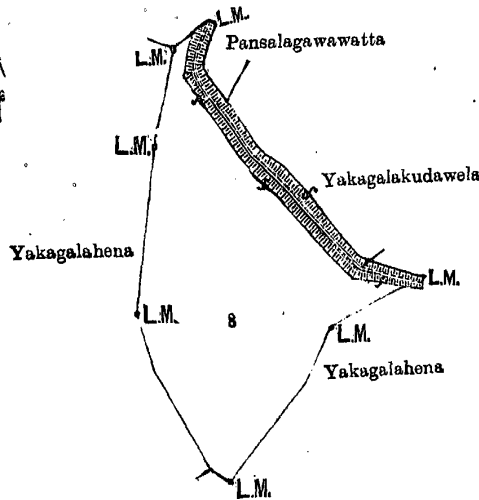
Scale of 4 Chains to an Inch.

G. K. THORNHILL,
for Surveyor-General.

II.—Preliminary plan 452.

Lot.	Name of Land.	Extent, A. R. P.
8	Watugawakudawewa	3 0 3

and bounded as follows: on the north by Pansalagawawatta claimed by D. A. S. Ratnayaka and others; on the east by Pansalagawawatta claimed by D. A. S. Ratnayaka and others, Yakagalakudawela claimed by ditto, Yakagalahena claimed by ditto; on the south by Yakagalahena claimed by D. A. S. Ratnayaka and others; on the west by Yakagalahena claimed by D. A. S. Ratnayaka and others.



Surveyor-General's Office,
Colombo, February 10, 1914.

Scale of 4 Chains to an Inch.

G. K. THORNHILL,
for Surveyor-General.

III.—Preliminary plan 452.

Lot.	Name of Land.	Extent, A. R. P.	Lot.	Name of Land.	Extent, A. R. P.
1 ..	Yagalahenayaya 718 2 30	15 ..	Palugahawala 0 0 29
1A ..	Yakagalahena 4 3 28	16 ..	Palugahawewa 2 3 13
10 ..	Galagawawewa 6 2 30			
13 ..	Ihalakudawewa 3 1 9			
14 ..	Beddewewa 1 0 7			
					737 2 26

and bounded as follows: on the north by the boundary limit of the West Giruwa pattu, the village limit of Alutwewa-Yakagalahena claimed by D. A. S. Ratnayaka and others, Yakagalamahawela claimed by S. D. S. Karunanayaka and others, Yakagalahena claimed by D. A. S. Ratnayaka and others; on the east by the village limit of Hedaketiya, the village limit of Mulana; on the south and west by the boundary limit of the West Giruwa pattu.

[For Diagram see page 1135.]

IV.—Preliminary plan 452.


Lot.	Name of Land.	Extent, A. R. P.
1K ..	Yakagalahena 0 0 7
1L ..	Do. 0 2 25
		0 2 32

and bounded as follows: on the north by the village limit of Alutwewa (the road from Talawa to Hatagala); on the east by the village limit of Alutwewa (the road from Talawa to Hatagala), the village limit of Angunakolapelessa; on the south by Angunukolapelessawewa claimed by D. A. S. Ratnayaka and others, Yakagalahena claimed by ditto; on the west by the village limit of Alutwewa.

NOTE.—The following lot lying within the above boundaries is excluded from this part of the order, and its extent of 10 perches is not included in the extent of 2 roods and 32 perches given above:—

Preliminary plan 452.

Lot.	Name of Land.	Extent, A. R. P.
1J ..	Palugahawatta 0 0 10



Surveyor-General's Office,
Colombo, February 10, 1914.

Scale of 4 Chains to an Inch.

G. K. THORNHILL,
for Surveyor-General.

W. E. WAIT,
Special Officer.

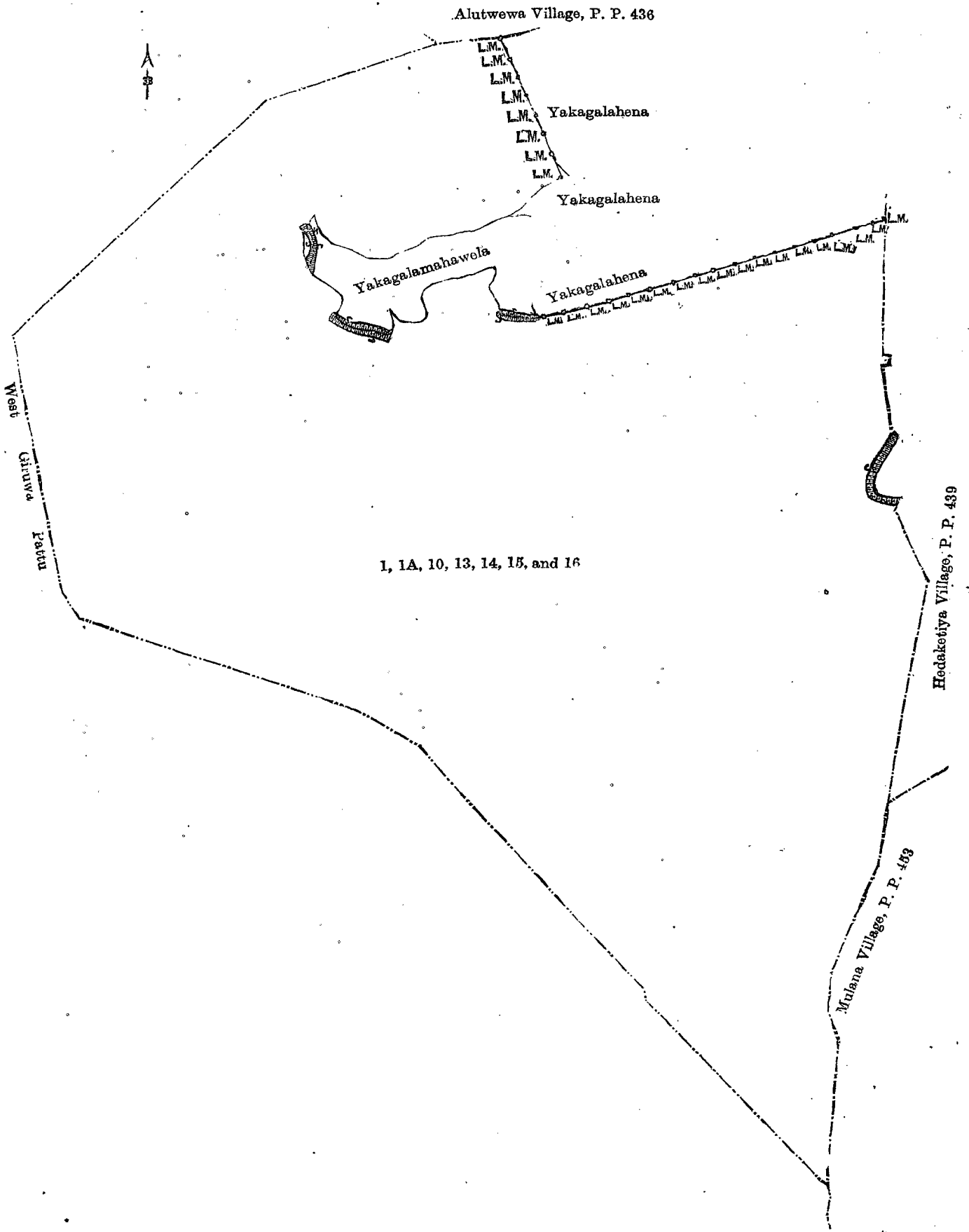
June 9, 1914.

Kurunegala S. O. No. 788.

Order under Section 2 of "The Waste Lands Ordinances of 1897, 1899, 1900, and 1903,"
declaring Lands to be Crown Property.

In the matter of the lands commonly called or known as Part of Pita-ela, Welikandemukalana, &c., situate in the village of Kiriwanapola, in the Udukaha Korale East of the Dambadeni hatpattu of the Kurunegala District, in the North-Western Province, and of "The Waste Lands Ordinances of 1897, 1899, 1900, and 1903."

THE notice required by section 1 of "The Waste Lands Ordinances of 1897, 1899, 1900, and 1903," having been duly published in manner prescribed by that section in respect of the above-named lands (*vide* Notice No. 5,134), and no claim having been made to the said lands or to any interest therein within the period of three months from the date specified in the said notice, I, Mungo Tennent Archibald, Special Officer appointed under section 28 of the said Ordinances, under



Surveyor-General's Office,
Colombo, February 10, 1914.

Scale of 16 Chains to an Inch.

G. K. THORNHILL,
for Surveyor-General.

and by virtue of the powers vested in me in that behalf by section 2 of the said Ordinances, do hereby on June 4, 1914, order and declare that the said lands, as more fully described herein below, situate in the village of Kiriwanapola, in the Udukaha Korale East of the Dambadeni hatpattu of the Kurunegala District, in the North-Western Province, and shown as lots 4½, 5, 5D, 5E, 5F, 5G, 5H, 5J, 5K, 8A, 8B, 8D, 8E, 8F, 8H, 8I, 8K, 12A, 12B, 13B, 13C, 14C, 14D, 25B, 25C, 25E, 25F, 25G, 26A, 26B, 26G, 26H, 26K, 26L, 29½, 29¾, 29⅞ in preliminary plan 443 and in the annexed diagrams, and containing in extent 95 acres 1 rood and 8·4 perches, are the property of the Crown.

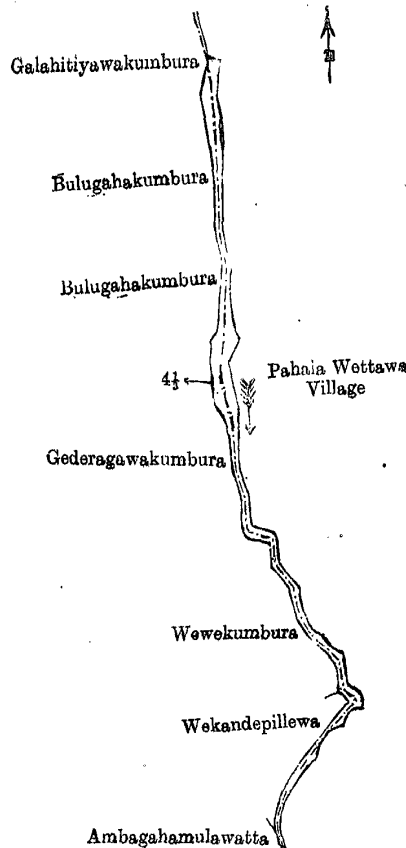
Description of the Lands referred to.

The following lots situated in the village of Kiriwanapola, in the Udukaha Korale East of the Dambadeni hatpattu of the Kurunegala District, in the North-Western Province, as described in the annexed diagrams:—

I.—Preliminary plan 443.

Lot.	Name of Land.	Extent, A. R. P.
4½	Part of Pita-ela	0 0 36

and bounded as follows : on the north, east, and south by the village limit of Pahala Wettawa ; on the west by Ambagahamulawatta claimed by Herat Mudiyansele Kapuruhamy, *ex-Vidane*, Wekandepillewa claimed by Mudiyansele Dingirihamy and another, Wewekumbura claimed by Ukku Menika and others, Gedaragawakumbura claimed by Panchirala, Bulugahakumbura claimed by Kiri Menika and others, Galahitiyawakumbura claimed by Hittara Naidelaga Andris Naide.



Surveyor-General's Office,
Colombo, January 7, 1914.

Scale of 4 Chains to an Inch.

A. H. G. DAWSON,
for Surveyor-General.

II.—Preliminary plan 443.

Lot.	Name of Land.	Extent, A. R. P.	Lot.	Name of Land.	Extent, A. R. P.
5	Welikandemukalana (forest)	77 0 11	13B	Wewagawahena..	0 0 15
5D	Road	1 3 17	13C	Do.	0 0 17
5E	Welikandemukalana (reservation)	2 0 15	14C	Road	0 0 29
5F	Do.	0 0 34·8	14D	Do.	0 0 30·8
5G	Welikandemukalana (road)	0 0 26	25B	Do.	1 0 17
5H	Welikandemukalana (cemetery)	0 3 36	25C	Para (path)	0 0 1
5J	Welikandemukalana (forest)	6 0 23	25E	Do.	0 0 2·7
5K	Do.	1 2 13	25F	Road	0 0 26·8
8A	Hikgahamulawatta	0 0 6·6	25G	Para (path)	0 0 10
8B	Do.	0 0 2	26A	Road	0 0 11
8D	Gedaragawahena	0 0 26	26B	Do.	0 0 7·6
8E	Do.	0 0 23	26G	Do.	0 1 21
8F	Do.	0 0 10	26H	Do.	0 1 29
8H	Paragahamulahena	0 0 18	26K	Do.	0 0 34
8I	Do.	0 0 32	26L	Do.	0 0 30·5
8K	Paragahamulahena <i>alias</i> Maha-wattahena	0 0 2·6	29½	Part of Midella-ela	0 0 6·7
12A	Road	0 0 12·8	29¾	Do.	0 0 30
12B	Do.	0 0 16·5			
					94 2 4·4

and bounded as follows: on the north by the village limit of Wennaruwa; on the east by the village limit of Pahala Wettawa, Bulugahamulahena sold by the Crown, Nitulgahamulahena sold by the Crown, Delgahamulawatta sold by the Crown, Hakgedigalagawahena *alias* Paragahamaddehena sold by the Crown, Liya dagawahena-aswedduma sold by the Crown, Battalawattehena claimed by the Crown, Higgahamulahena sold by the Crown, Higgahamulawatta sold by the Crown, Gederagawahena claimed by Mōragamarallage Punchirala, Paragahamulahena claimed by the Crown, Migahamulawatta claimed by Kaluschchillage Kiri Menika, Wewagawahena sold by the Crown, Mahawatta sold by the Crown, Mahawattehena sold by the Crown, Mahawattehena claimed by Herat Mudiyañselage Kapuruhamy, *ex-Vidane*, and others, Telehatugahamulahena sold by the Crown, Imbulgahamulawatta sold by the Crown, Imbulgahamulahena sold by the Crown; on the south by the Midellā-ela (the village limit of Maharachchimulla); on the west by the village limit of Kandegedara.

NOTE.—The following lots lying within the above boundaries are excluded from this part of the order, and their aggregate acreage of 7 acres 1 rood and 20 perches is not included in the acreage of 94 acres 2 roods and 44 perches given above:—

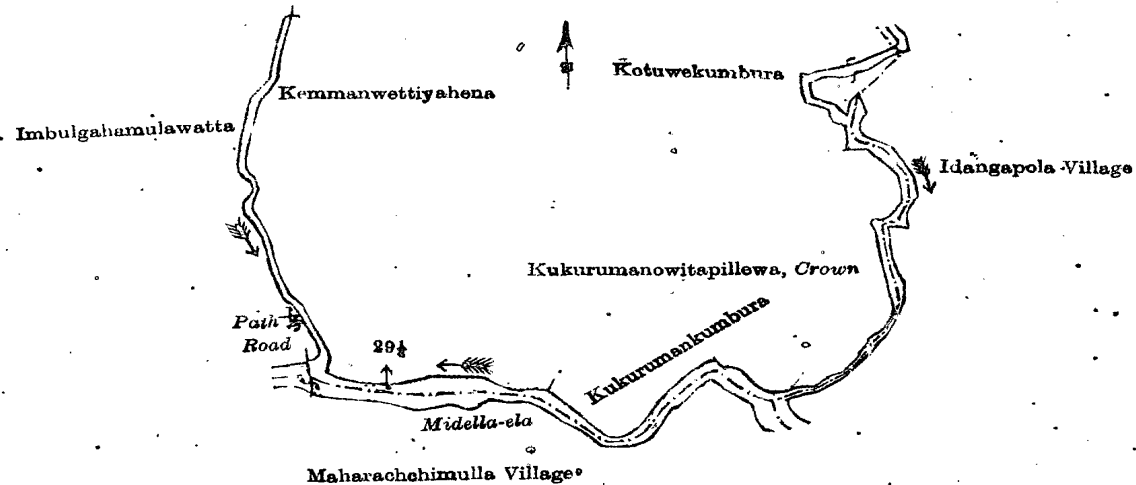
Preliminary plan 443.					
Lot.	Name of Land.	Extent, A. R. P.	Lot.	Name of Land.	Extent, A. R. P.
5I	Imbulgahamulawatta	0 2 20	14E	Mahawatta	0 0 9
8J	Paragahamulahena	0 0 14	25	Imbulgahamulawatta	3 2 15
8L	Paragahamulahena <i>alias</i> Mahawattahena	0 1 18	25H	Imbulgahahena	0 3 17
8M	Mahawattahena	0 1 23	26I	Mahawattahena	0 1 36
8N	Dalukgalagawahena	0 1 29	26M	Telehatugahamulahena	0 0 25
12	Mahawattawatta	0 1 14			7 1 20

[For Diagram see page 1138.]

III.—Preliminary plan 443.

Lot.	Name of Land.	Extent, A. R. P.
29½	Part of Midella-ela and elas	0 2 8

and bounded as follows: on the north by Kemmanwetiyaehena sold by the Crown, Kukurumanankumbura claimed by Ukkurala and others, Kukurumanowitapillewa claimed by the Crown, Kotuwekumbura claimed by Dingiri Menika and others; on the east by the village limit of Idangapola; on the south by part of Midella-ela (the village limit of Maharachchimulla); on the west by a road, Imbulgahamulawatta sold by the Crown.



Surveyor-General's Office,
Colombo, January 7, 1914.

Scale of 4 Chains to an Inch.

A. H. G. DAWSON,
for Surveyor-General.

June 4, 1914.

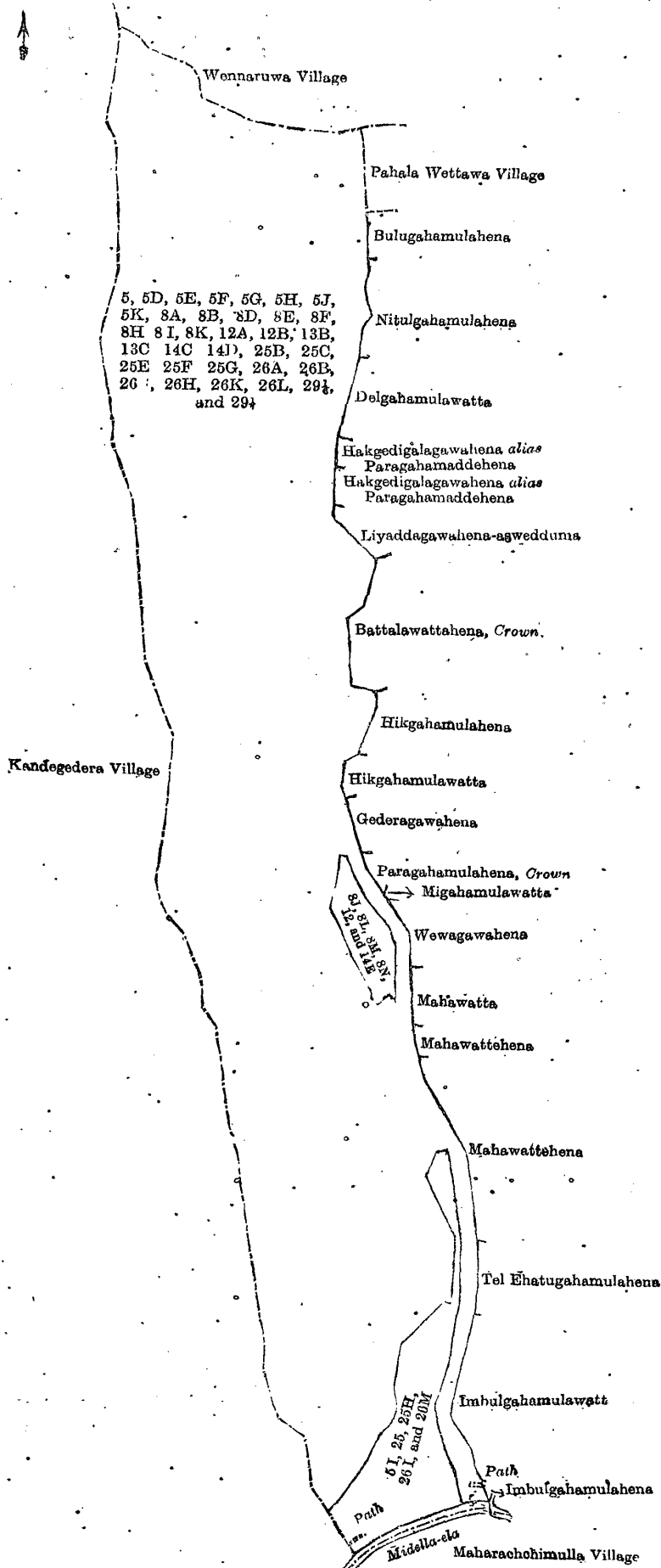
M. T. ARCHIBALD,
Special Officer.

Kurunegala S. O. No. 789.

Order under Section 2 of "The Waste Lands Ordinances of 1897, 1899, 1900, and 1903,"
declaring Lands to be Crown Property.

In the matter of the lands commonly called or known as Railway reservation, part of Maha-oya, &c., situate in the village of Midelladeniya, in the Udukaha Korale East of the Dambadeni hatpattu of the Kurunegala District, in the North-Western Province, and of "The Waste Lands Ordinances of 1897, 1899, 1900, and 1903."

THE notice required by section 1 of "The Waste Lands Ordinances of 1897, 1899, 1900, and 1903," having been duly published in manner prescribed by that section in respect of the above-named lands (*vide* Notice No. 5,133), and no claim having been made to the said lands or to any interest therein within the period of three months from the date specified in the said notice, I, Mungo Tennent Archibald, Special Officer appointed under section 28 of the said Ordinances, under and by virtue of the powers vested in me in that behalf by section 2 of the said Ordinances, do hereby, on June 4, 1914, order and declare that the said lands, as more fully described herein below, situate in the village of Midelladeniya, in the Udukaha Korale East of the Dambadeni hatpattu of the Kurunegala District, in the North-Western Province, and shown as lots 16, 19, 17, 18 in preliminary plan 428 and in the annexed diagrams, and containing in extent 2 acres 3 roods and 28 perches, are the property of the Crown.



Surveyor-General's Office,
Colombo, January 7, 1914.

Scale of 8 Chains to an Inch.

A. H. G. DAWSON,
for Surveyor-General.

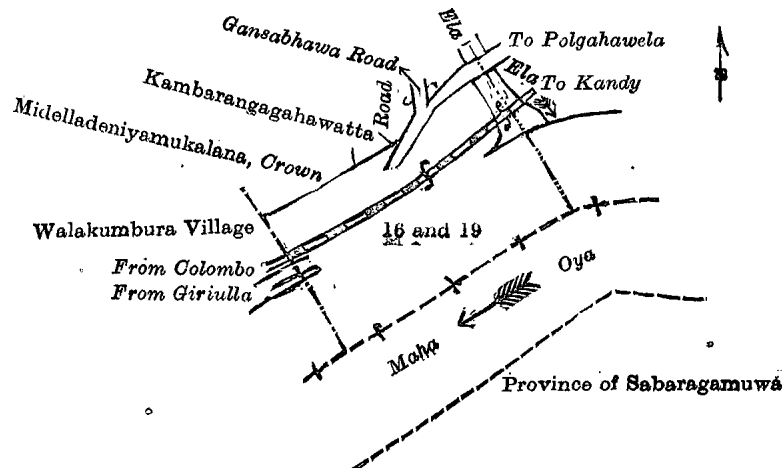
Description of the Lands referred to.

The following lots situated in the village of Midelladeniya, in the Udukaha Korale East of the Dambadeni hatpattu of the Kurunegala District, in the North-Western Province, as described in the annexed diagrams :—

I.—Preliminary plan 428.

Lot.	Name of Land.	Extent, A. R. P.
16	Railway reservation	0 2 20
19	Part of Maha-oya	0 3 30
		1 2 10

and bounded as follows : on the north by Midelladeniyamukalana claimed by the Crown, Kabarangagahawatta sold by the Crown, the road from Giriulla to Polgahawela, a Gansabhawa road, the road from Giriulla to Polgahawela, an ela ; on the east by an ela, the Maha-oya ; on the south by the Maha-oya ; on the west by the village limit of Walakumbura.



Surveyor-General's Office,
Colombo, January 8, 1914.

Scale of 4 Chains to an Inch.

A. H. G. DAWSON,
for Surveyor-General.

II.—Preliminary plan 428.

Lot.	Name of Land.	Extent, A. R. P.
17	Gansabhawa road (road)	0 3 11

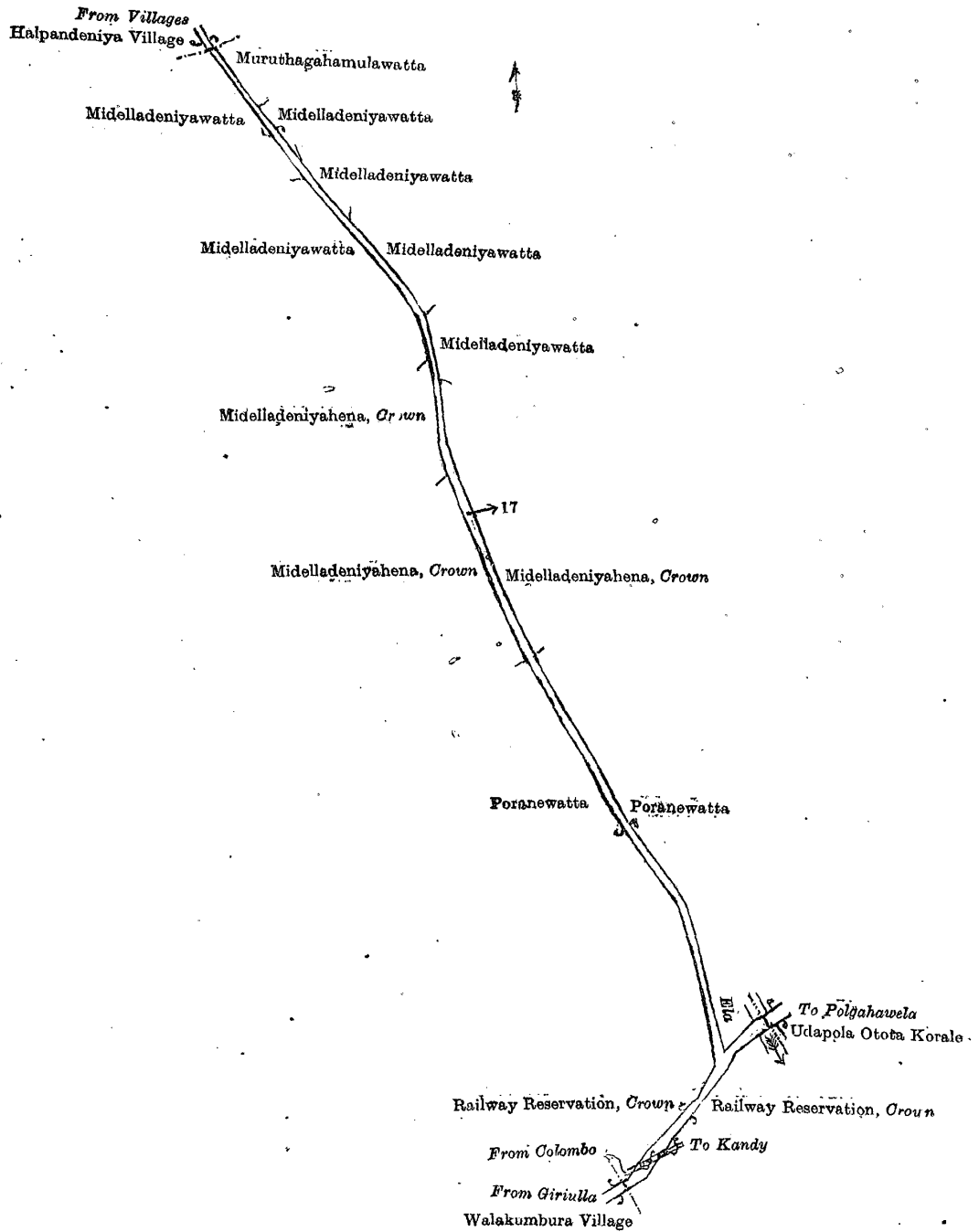
and bounded as follows : on the north by the village limit of Halpandeniya ; on the east by Muruthagahamulawatta claimed by Bandahamy, Korala, Midelladeniyawatta claimed by ditto, Midelladeniyawatta claimed by Sarohamy and others, Midelladeniyawatta claimed by Bandahamy, Korala, Midelladeniyawatta claimed by Rajapakse Mudiyansele Bandahamy, Korala, Midelladeniyahena claimed by the Crown, Poranewatta claimed by Walter de Silva, an ela, the boundary of Udapola Otota korale, the road from Polgahawela to Giriulla ; on the south by the road from Polgahawela to Giriulla, the boundary of the Udapola Otota korale, a railway reservation claimed by the Crown, the railway line from Kandy to Colombo, a railway reservation claimed by the Crown ; on the west by the village limit of Walakumbura, the road from Giriulla to Polgahawela, the village limit of Walakumbura, a railway reservation claimed by the Crown, the railway line from Colombo to Kandy, a railway reservation claimed by the Crown, Moderamullewatta claimed by Mrs. G. de Silva, Poranewatta claimed by Walter de Silva, Midelladeniyahena claimed by the Crown, Midelladeniyawatta claimed by Palis Appu and others, Midelladeniyawatta claimed by Bandahamy, Korala.

[For Diagram see page 1140.]

III.—Preliminary plan 428.

Lot.	Name of Land.	Extent, A. R. P.
18	Ela (ela)	0 2 7

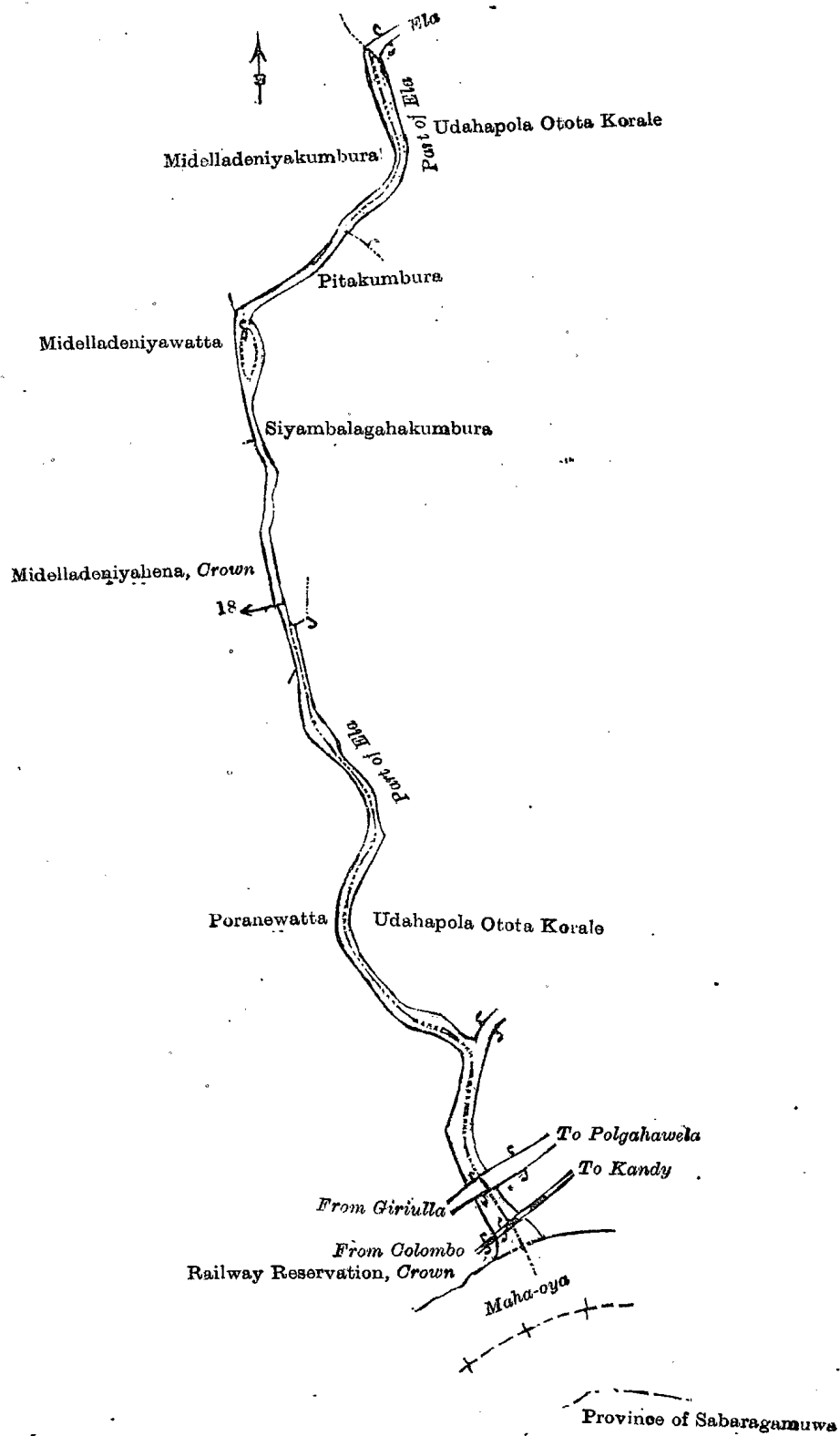
and bounded as follows : on the north by part of ela ; on the east by part of ela, the boundary of Uдахapola Otota-korale Pitakumbura claimed by Appuhamy, Siyambalagahakumbura claimed by William Singho, part of ela (the boundary of the Uдахapola Otota korale ; on the south by the Maha-oya ; on the west by a railway reservation claimed by the Crown, the railway line from Colombo to Kandy, a railway reservation claimed by the Crown, the road from Giriulla to Polgahawela, Poranewatta claimed by Walter de Silva, Midelladeniyahena claimed by the Crown, Midelladeniyawatta claimed by Rajapakse Mudiyansele Bandahamy, Korala, and others, Midelladeniyakumbura claimed by Ama Lebbe and others.



Surveyor-General's Office,
Colombo, January 14, 1914.

Scale of 4 Chains to an Inch.

A. H. G. DAWSON,
for Surveyor-General.



Surveyor-General's Office,
Colombo, January 8, 1914.

Scale of 4 Chains to an Inch.

A. H. G. DAWSON,
for Surveyor-General.

June 4, 1914.

M. T. ARCHIBALD,
Special Officer.

Kurunegala S. O. No. 790.

Order under Section 2 of "The Waste Lands Ordinances of 1897, 1899, 1900, and 1903,"
declaring Lands to be Crown Property.

In the matter of the lands commonly called or known as Resthouse premises, Halambagahamulapillewa, &c., situate in the village of Hiripitiya, in the Mahagalboda Egoda korale of the Hiriyala hatpattu of the Kurunegala District, in the North-Western Province, and of "The Waste Lands Ordinances of 1897, 1899, 1900, and 1903."

THE notice required by section 1 of "The Waste Lands Ordinances of 1897, 1899, 1900, and 1903," having been duly published in manner prescribed by that section in respect of the above-named lands (*vide* Notice No. 5,124), and no claim having been made to the said lands or to any interest therein within the period of three months from the date specified in the said notice, I, John Murray Davies, Special Officer appointed under section 28 of the said Ordinances, under and by virtue of the powers vested in me in that behalf by section 2 of the said Ordinances, do hereby on May 20, 1914, order and declare that the said lands, as more fully described herein below, situate in the village of Hiripitiya, in the Mahagalboda Egoda korale of the Hiriyala hatpattu of the Kurunegala District, in the North-Western Province, and shown as lots W 1195, X 1195, Z 1195, Z 1195½, C 1196, N 1056A, R 1017A, U 1017A, 131, 132, 133, 134, 135, 136, 137, 138, 139, 140 in preliminary plans 2,585 (acquisition survey), 2,037, 2,011 (supplementary), 3,781 and in the annexed diagrams, and containing in extent 4 acres 3 roods and 32 perches, are the property of the Crown.

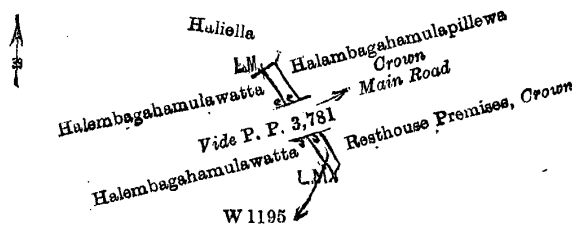
Description of the Lands referred to.

The following lots situated in the village of Hiripitiya, in the Mahagalboda Egoda korale of the Hiriyala hatpattu of the Kurunegala District, in the North-Western Province, as described in the annexed diagrams:—

I.—Preliminary plan 2,585 (acquisition survey).

Lot.	Name of Land.	Extent, A. R. P.
W 1195	Resthouse premises	0 0 8

and bounded as follows: on the north by Haliella claimed by Kiriyalage Kowwa and others; on the east by Halambagahamulapillewa belonging to Crown, the main road (*vide* P. P. 3,781), resthouse premises belonging to Crown; on the south by resthouse premises belonging to Crown; on the west by Halambagahamulawatta sold by the Crown; the main road (*vide* P. P. 3,781), Halambagahamulawatta sold by the Crown.



Surveyor-General's Office,
Colombo, December 6, 1913.

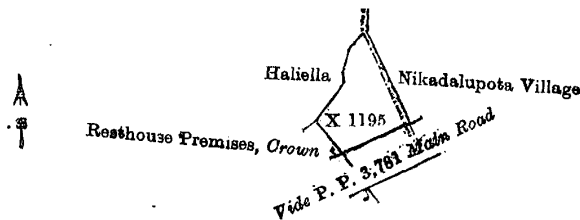
Scale of 4 Chains to an Inch.

A. J. WICKWAR,
for Surveyor-General.

II.—Preliminary plan 2,585 (acquisition survey).

Lot.	Name of Land.	Extent, A. R. P.
X 1195	Halambagahamulapillewa	0 1 13

and bounded as follows: on the north and east by the village limit of Nikadalupota; on the south by the main road (*vide* P. P. 3,781); on the west by resthouse premises belonging to Crown, Haliella claimed by Kiriyalage Kowwa and others.



Surveyor-General's Office,
Colombo, December 6, 1913.

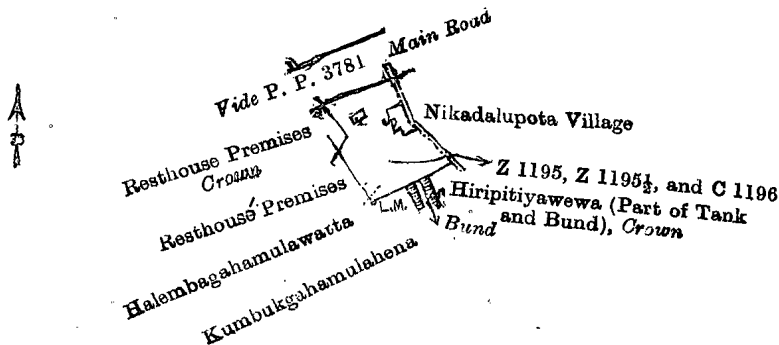
Scale of 4 Chains to an Inch.

A. J. WICKWAR,
for Surveyor-General.

III.—Preliminary plan 2,585 (acquisition survey).

Lot.	Name of Land.	Extent, A. R. P.
Z 1195	Resthouse premises	0 1 7
Z 1195½	Do.	0 0 5
C 1196	Do.	0 0 6
		0 1 18

and bounded as follows: on the north by the main road (*vide* P. P. 3,781); on the east by the village limit of Nikadalupota; on the south by Hiripitiyawewa (part of tank and bund) belonging to Crown, a bund, Kumbukgahamulahena claimed by Jayaturalage Kalubanda and others; on the west by Kumbukgahamulahena claimed by Jayaturalage Kalubanda and others, Halambagahamulawatta claimed by Tikiradeweyalage Ukku and another, resthouse premises claimed by ditto, resthouse premises belonging to Crown.



Surveyor-General's Office,
Colombo, December 6, 1913.

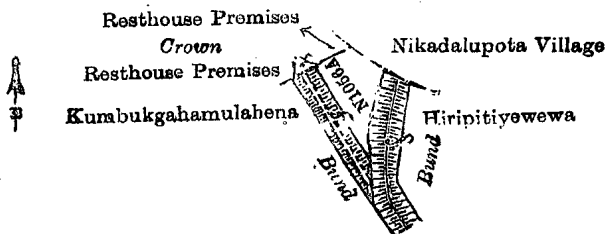
Scale of 4 Chains to an Inch.

A. J. WICKWAR,
for Surveyor-General.

IV.—Preliminary plan 2,037.

Lot.	Name of Land.	Extent, A. R. P.
N 1056A	Hiripitiyawewa (part of tank and bund)	0 1 7

and bounded as follows : on the north by resthouse premises claimed by Ukkurala and others, resthouse premises belonging to Crown, the village limit of Nikadalupota ; on the east by a bund (Hiripitiyawewa claimed by A. M. Appuhami Arachchi and others) ; on the south by a bund ; on the west by Kumbukgahamulahena claimed by Jayaturalalage Kalubanda and others.



Surveyor-General's Office,
Colombo, December 6, 1913.

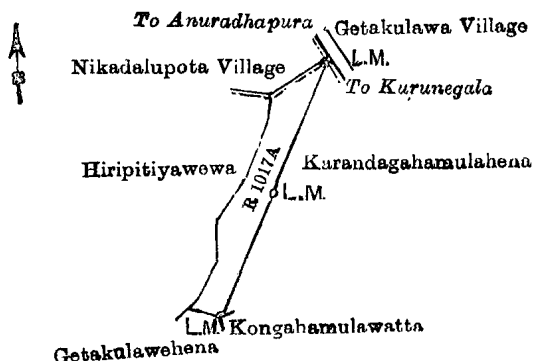
Scale of 4 Chains to an Inch.

A. J. WICKWAR,
for Surveyor-General.

V.—Preliminary plan 2,011 (supplementary).

Lot.	Name of Land.	Extent, A. R. P.
R 1017A	Hiripitiyawewa (tank)	0 1 15

and bounded as follows : on the north by the village limit of Nikadalupota ; on the east by the road from Anuradhapura to Kurunegala (the village limit of Getakulawa), Karandagahamulahena sold by the Crown, Kongahamulawatta claimed by Sena Sultan Meedin ; on the south by Getakulawehena claimed by A. M. Kiribanda Arachchi and others ; on the west by Hiripitiyawewa claimed by A. M. Appuhami Arachchi and others.



Surveyor-General's Office,
Colombo, December 6, 1913.

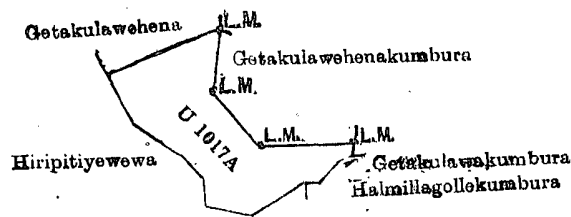
Scale of 4 Chains to an Inch.

A. J. WICKWAR,
for Surveyor-General.

VI.—Preliminary plan 2,011 (supplementary).

Lot.	Name of Land.	Extent, A. R. P.
U 1017A	Hiripitiyawewa (tank)	0 3 15

and bounded as follows : on the north by Getakulawehena claimed by A. M. Kiri Banda Arachchi and others ; on the east by Getakulawehenkumbura sold by the Crown, Getakulawakumbura claimed by Muna Lebbe Kanni of Nabirittawewa ; on the south by Halmillagollekumbura claimed by Ratritaralalage Ranhamy and others, Hiripitiyawewa claimed by A. M. Appuhami Arachchi and others ; on the west by Hiripitiyawewa claimed by A. M. Appuhami Arachchi and others.



Surveyor-General's Office,
Colombo, December 6, 1913.

Scale of 4 Chains to an Inch.

A. J. WICKWAB,
for Surveyor-General.

VII.—Preliminary plan 3,781.

Lot.	Name of Land.	Extent, A. R. P.	Lot.	Name of Land.	Extent, A. R. P.
131	Road and reservation	0 1 4	137	Road and reservation	0 0 37
132	Do.	0 0 19	138	Do.	0 0 28
133	Do.	1 0 11	139	Do.	0 0 18
134	Do.	0 1 9	140	Do.	0 0 5
135	Do.	0 0 17			
136	Do.	0 1 8			2 2 36

and bounded as follows: on the north by Medakandahena sold by the Crown, Talagahamulawatta claimed by Ungu Naidelage Kiri Naide and others, Medakandahena sold by the Crown, Kongahamulawatta sold by the Crown, Kahatagahamulahenayaya sold by the Crown, Kohombagahamulahena sold by the Crown, Migahamulahena sold by the Crown, Halambagahamulawatta sold by the Crown, resthouse premises belonging to Crown, Halembagahamulapillewa belonging to Crown; on the east by the village limit of Nikadalupota; on the south by resthouse premises belonging to Crown, Halambagahamulawatta sold by the Crown, Migahamulahena sold by the Crown, Kohombagahamulahena sold by the Crown, Kadurugahamulagala sold by the Crown, Pansala Alutpara (road) claimed by the Hiripitiya Vihare, Kadurugahamulagala sold by the Crown, Kahatagahamulahenyaya sold by the Crown, Talagahamulawatta claimed by Ungu Naidelage Kiri Naide and others, Kahatagahamulahenyaya sold by the Crown, Kahatagahamulahena sold by the Crown; on the west by the village limit of Makumada.

[For Diagram see page 1145.]

Kurunegala S. O. No. 791.

Order under Section 2 of "The Waste Lands Ordinances of 1897, 1899, 1900, and 1903,"
declaring Lands to be Crown Property.

In the matter of the lands commonly called or known as Hobbilikandamukalana, road, part of ela, &c., situate in the village of Kudumulla, in the Udukaha Korale East of the Dambadeni hatpattu of the Kurunegala District, in the North-Western Province, and of "The Waste Lands Ordinances of 1897, 1899, 1900, and 1903."

THE notice required by section 1 of "The Waste Lands Ordinances of 1897, 1899, 1900, and 1903," having been duly published in manner prescribed by that section in respect of the above-named lands (*vide* Notice No. 5,097), and no claim having been made to the said lands or to any interest therein within the period of three months from the date specified in the said notice, I, Mungo Tennent Archibald, Special Officer appointed under section 28 of the said Ordinances, under and by virtue of the powers vested in me in that behalf by section 2 of the said Ordinances, do hereby on May 1, 1914, order and declare that the said lands, as more fully described herein below, situate in the village of Kudumulla, in the Udukaha Korale East of the Dambadeni hatpattu of the Kurunegala District, in the North-Western Province, and shown as lots 1, 6½, 33½, and 37 in preliminary plan 432 and in the annexed diagrams, and containing in extent 100 acres 2 roods and 33 perches, are the property of the Crown.

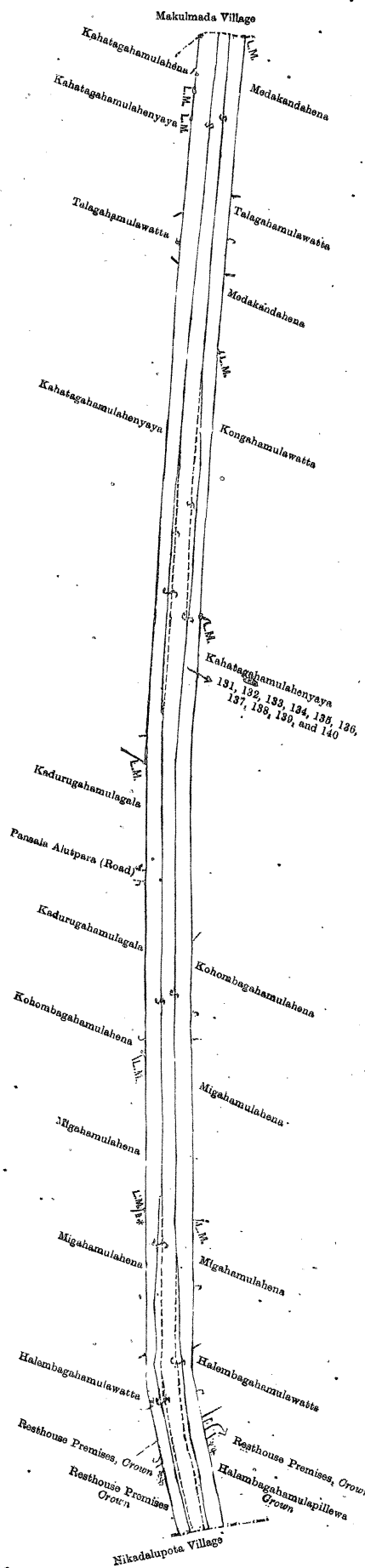
Description of the Lands referred to.

The following lots situated in the village of Kudumulla, in the Udukaha Korale East of the Dambadeni hatpattu of the Kurunegala District, in the North-Western Province, as described in the annexed diagrams:—

I.—Preliminary plan 432.

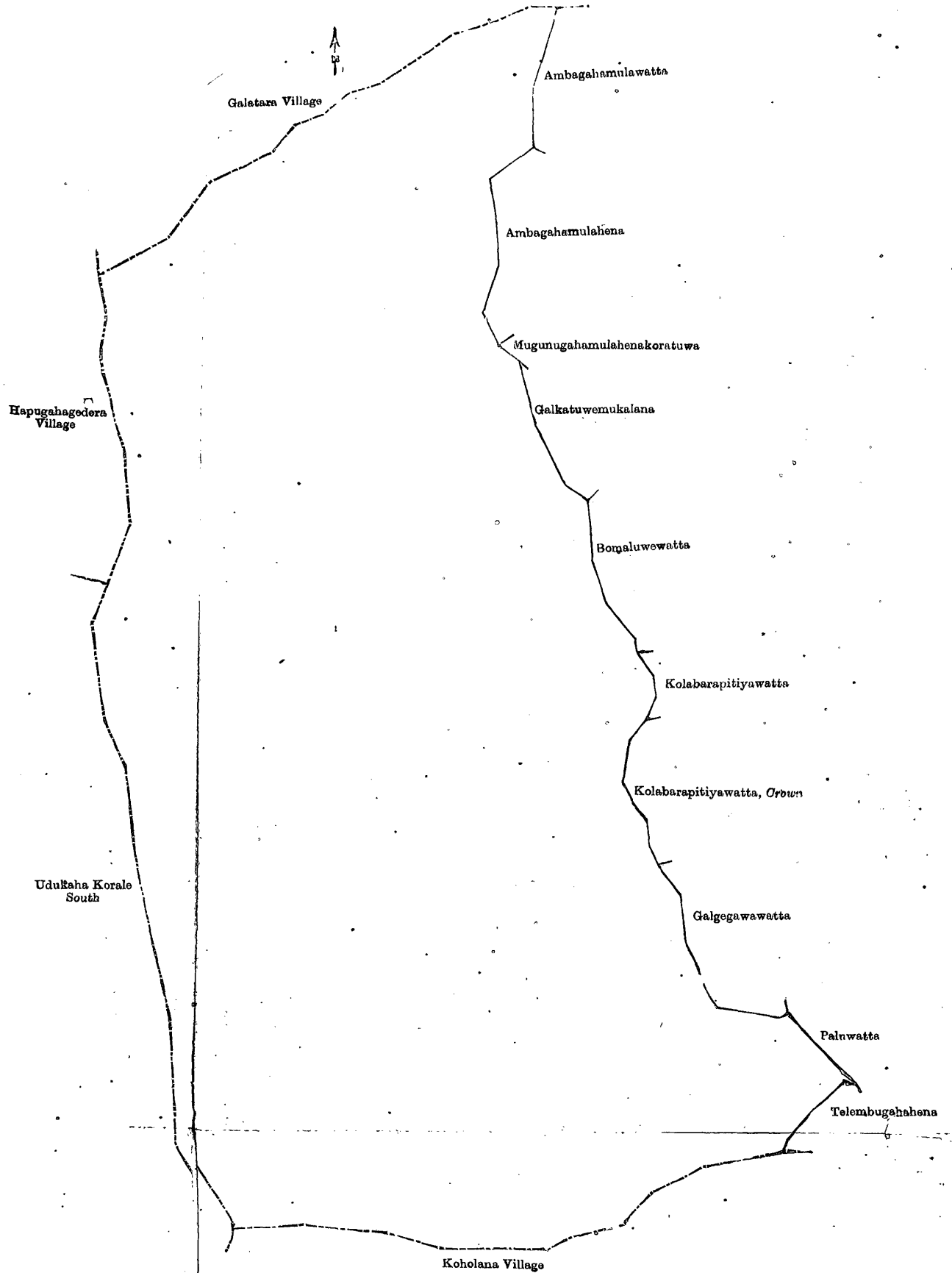
Lot.	Name of Land.	Extent, A. R. P.
1	Hobbilikandamukalana	67 1 28

and bounded as follows: on the north by the village limit of Galatara; on the east by Ambagahamulawatta sold by the Crown, Ambagahamulahena sold by the Crown, Mugunugahamulahenakoratuwa sold by the Crown, Galkatuwemukalana claimed by Hettitantirige Don Gabriel Appu, Bomaluwewatta sold by the Crown, Kolabarapitiyawatta sold by the Crown, Kolabarapitiyawatta claimed by the Crown, Galgegawawatta sold by the Crown, Paluwatta sold by the Crown, Telumbuhagahena sold by the Crown; on the south by the village limit of Koholana; on the west by the boundary of the Udukaha Korale South, the village limit of Hapugahagedera.



Surveyor-General's Office.

Scale of 2 Chains to an Inch



Surveyor-General's Office,
Colombo, November 14, 1913.

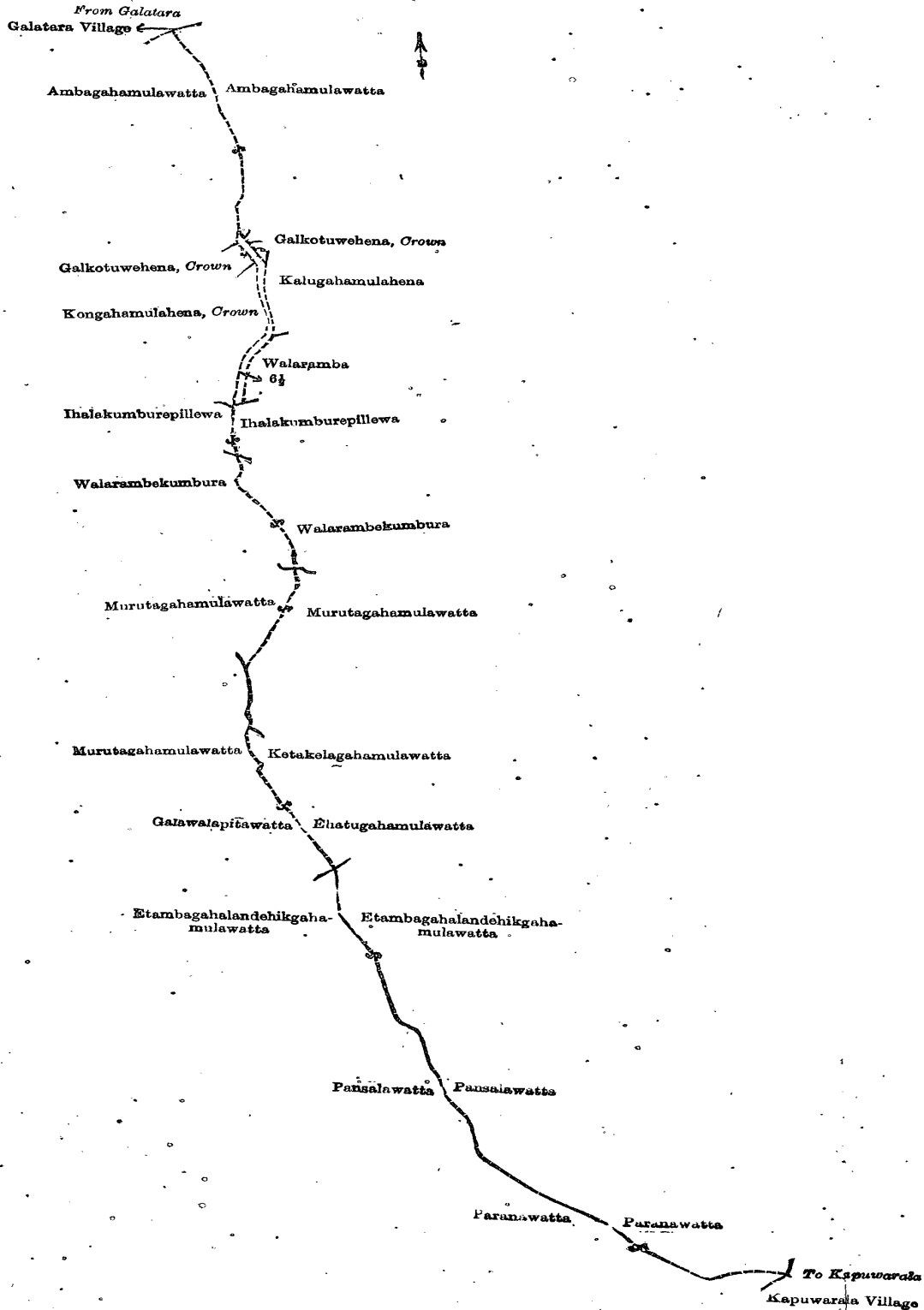
Scale of 4 Chains to an Inch.

A. J. WICKWAR,
for Surveyor-General.

II.—Preliminary plan 432.

Lot.	Road	Name of Land.	Extent, A. R. P.
63			0 1 15

and bounded as follows: on the north by the village limit of Galatara; on the east by Ambagahamulawatta sold by the Crown, Galkotuwehena belonging to the Crown, Kalugahamulahena sold by the Crown, Walaramba sold by the Crown, Ihalakumburepillewa claimed by P. Dingiri Menika and others, Walarambekumbura claimed by Subasinarachchillage Kirihami and others, Murutagahamulawatta claimed by Ranatunarachchillage Piloris Appu, Ketakelagahamulawatta claimed by S. Appuhami, Ehatugahamulawatta claimed by D. A. Punchiappuhami, Etambagahalandehikgahamulawatta claimed by D. A. Subaetana and others, Pansalawatta claimed by Undugoda Unnanse, Paranawatta claimed by Ukkumenika and others; on the south by the village limit of Kapuwarala, Paranawatta claimed by Ukkumenika and others; on the west by Pansalawatta claimed by Undugoda Unnanse, Etambagahalande Hikgahamulawatta claimed by D. A. Subaetana and others, Galawalapitawatta claimed by Kawrala Vidanilage Appuhami, Murutagahamulawatta claimed by R. A. Piloris Appu, Murutagahamulawatta claimed by Ranatun Arachchillage Piloris Appu, Walarambekumbura claimed by Subasinarachchillage Kirihami and others, Ihalakumburepillewa claimed by Dingirimenika and others, Kongahamulahena claimed by the Crown, Galkotuwehena belonging to the Crown, Ambagahamulawatta sold by the Crown.



Surveyor-General's Office,
Colombo, November 14, 1913.

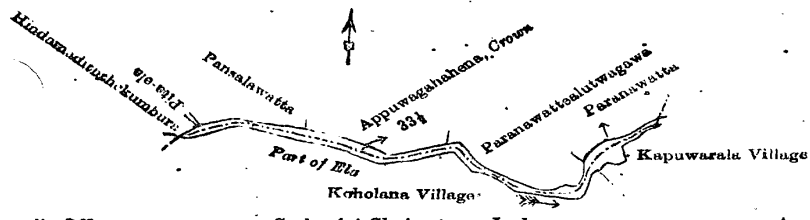
Scale of 4 Chains to an Inch.

A. J. WICKWAR,
for Surveyor-General.
D 11

III.—Preliminary plan 432.

Lot. 33½	Name of Land. Part of ela	Extent, A. R. P. 0 0 34
-------------	------------------------------	----------------------------

and bounded as follows: on the north by Pansalawatta claimed by Undugoda Unnanse, Appuwagahahena claimed by the Crown, Paranawatta Alutwagawa sold by the Crown, Paranawatta claimed by Ukkumenika and others; on the east by the village limit of Kapuwarala; on the south by the village limit of Koholana; on the west by Kindamadithbelkumbura claimed by Udugoda Gconaratna Unnanse.



Surveyor-General's Office, Colombo, November 14, 1913.

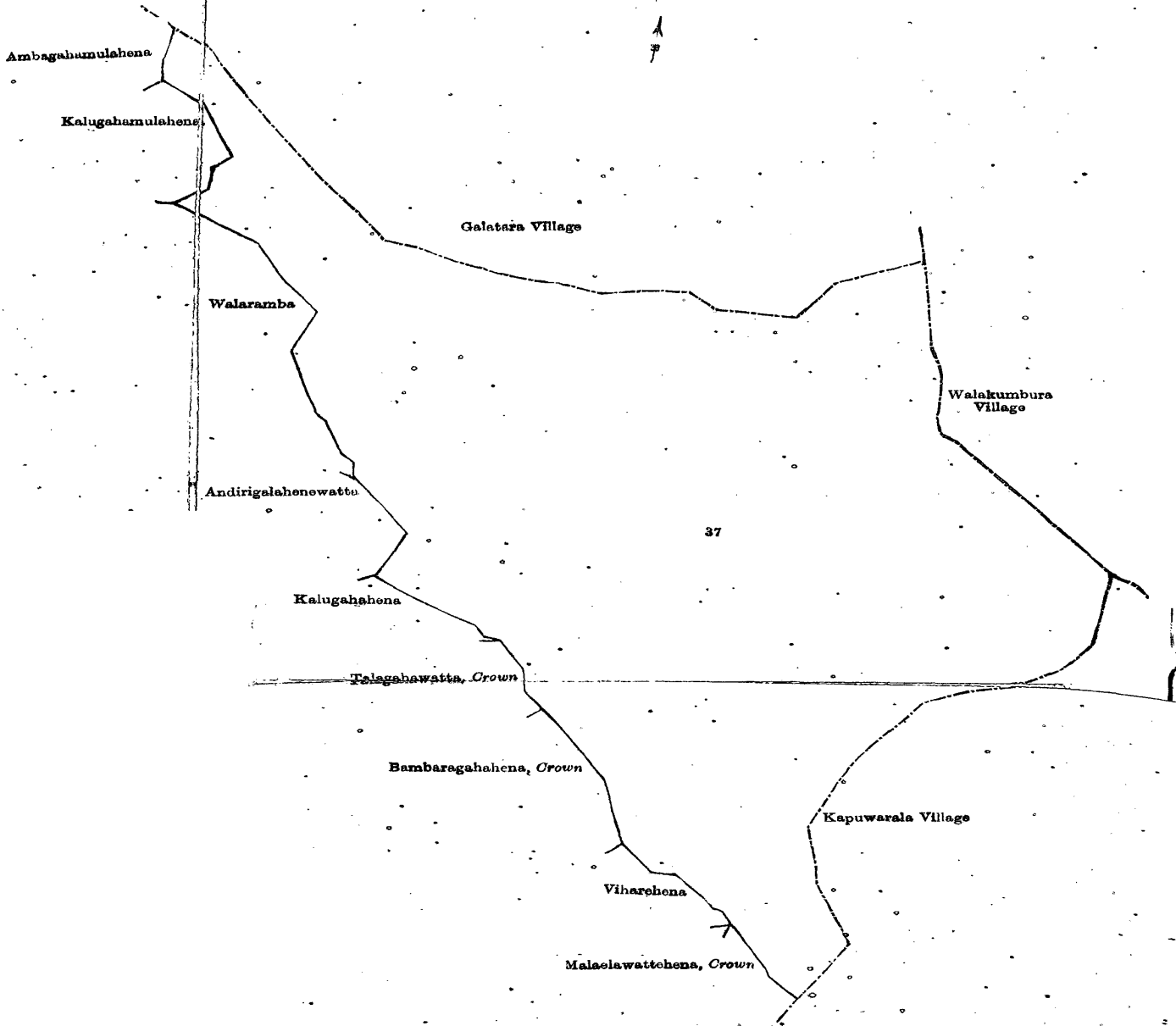
Scale of 4 Chains to an Inch.

A. J. WICKWAR, for Surveyor-General.

IV.—Preliminary plan 432.

Lot. 37	Name of Land. Maragalkandamukalana	Extent, A. R. P. 32 2 36
------------	---------------------------------------	-----------------------------

and bounded as follows: on the north by the village limit of Galatara; on the east by the village limit of Walakumbura, the village limit of Kapuwarala; on the south by the village limit of Kapuwarala; on the west by Malaclawattchena claimed by the Crown, Viharehena sold by the Crown, Bambaragahahena claimed by the Crown, Talagahawatta claimed by the Crown, Kalugahahena sold by the Crown, Andirigalahenewatta sold by the Crown, Walaramba sold by the Crown, Kalugahamulahena sold by the Crown, Ambagahamulahena sold by the Crown.



Surveyor-General's Office, Colombo, November 14, 1913.

Scale of 4 Chains to an Inch.

A. J. WICKWAR, for Surveyor-General.

May 1, 1914.

M. T. ARCHIBALD, Special Officer.

Kurunegala S. O. No. 792.

**Order under Section 2 of "The Waste Lands Ordinances of 1897, 1899, 1900, and 1903,"
declaring Lands to be Crown Property.**

In the matter of the lands commonly called or known as Railway reservation, situate in the village of Kurundulla, in the Mahagalboda Egoda korale of the Hiriyala hatpattu of the Kurunegala District, in the North-Western Province, and of "The Waste Lands Ordinances of 1897, 1899, 1900, and 1903."

THE notice required by section 1 of "The Waste Lands Ordinances of 1897, 1899, 1900, and 1903," having been duly published in manner prescribed by that section in respect of the above-named lands (*vide* Notice No. 5,103), and no claim having been made to the said lands or to any interest therein within the period of three months from the date specified in the said notice, I, John Murray Davies, Special Officer appointed under section 28 of the said Ordinances, under and by virtue of the powers vested in me in that behalf by section 2 of the said Ordinances, do hereby on May 17, 1914, order and declare that the said lands, as more fully described herein below, situate in the village of Kurundulla, in the Mahagalboda Egoda korale of the Hiriyala hatpattu of the Kurunegala District, in the North-Western Province, and shown as lots V 1178, W 1178, T 1178, P 1178, and 10068½ in preliminary plans 2,413 and 2,039 and in the annexed diagrams, and containing in extent 1 acre and 31 perches, are the property of the Crown.

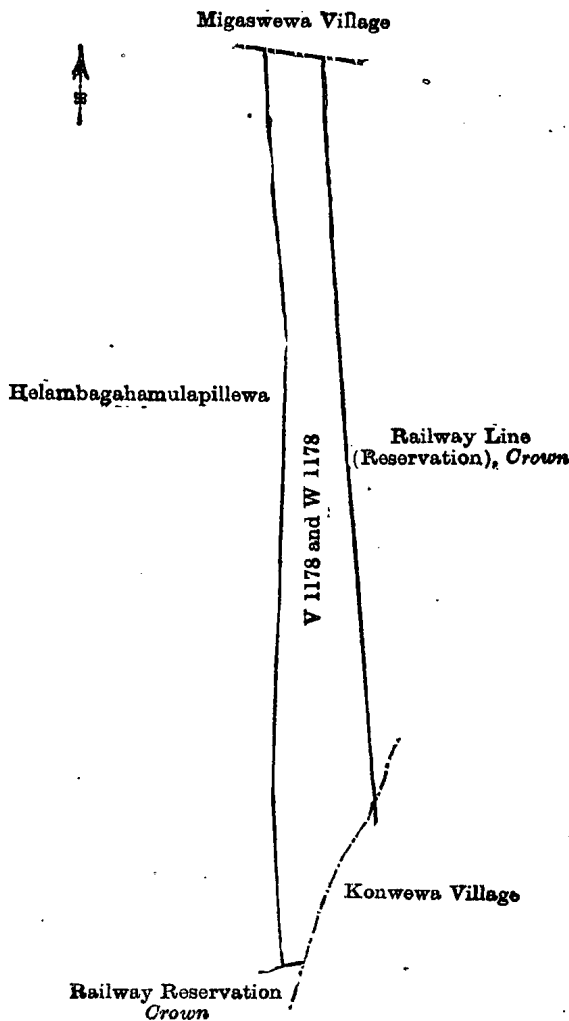
Description of the Lands referred to.

The following lots situated in the village of Kurundulla, in the Mahagalboda Egoda korale of the Hiriyala hatpattu of the Kurunegala District, in the North-Western Province, as described in the annexed diagrams:—

I.—Preliminary plan 2,413.

Lot.	Name of Land.	Extent, A. R. P.
V 1178 ..	Railway reservation ..	0 0 18.5
W 1178 ..	Do. ..	0 2 1.5
		0 2 20

and bounded as follows: on the north by the village limit of Migaswewa; on the east by the railway line (reservation) claimed by the Crown; on the south by the village limit of Konwewa, railway reservation claimed by the Crown; on the west by Helambagahamulapillewa claimed by Siaratna Yapa Mudiyansele Kalu Menika and others.



Surveyor-General's Office,
Colombo, November 18, 1913.

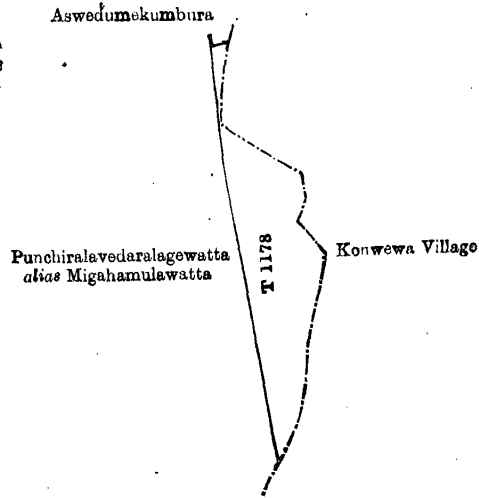
Scale of 2 Chains to an Inch.

A. J. WICKWAB,
for Surveyor-General.

II.—Preliminary plan 2,413.

Lot.	Name of Land.	Extent, A. R. P.
T 1178 ..	Railway reservation ..	0 1 3.5

and bounded as follows: on the north by Aswedumekumbura claimed by Kalu Banda and others; on the east and south by the village limit of Konwewa; on the west by Punchiralavedaralagewatta, *alias* Migahamulawatta claimed by S. Y. M. Kalu Menika and others.



Surveyor-General's Office,
Colombo, November 18, 1913.

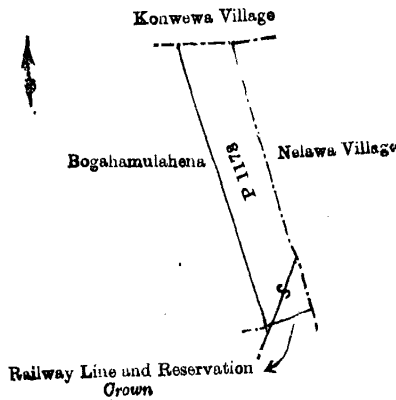
Scale of 2 Chains to an Inch.

A. J. WICKWAR,
for Surveyor-General.

III.—Preliminary plan 2,413.

Lot.	Name of Land.	Extent, A. R. P.
P 1178	Railway reservation	0 0 32.5

and bounded as follows : on the north by the village limit of Konwewa ; on the east by the village limit of Nelawa ; on the south by the railway line and reservation claimed by the Crown ; on the west by Bogahamulahena claimed by S. Y. M. Appuhami and others.



Surveyor-General's Office,
Colombo, November 18, 1913.

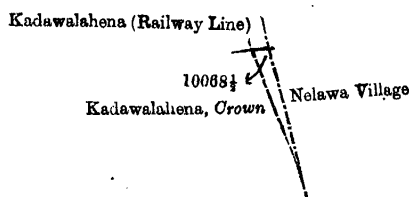
Scale of 2 Chains to an Inch.

A. J. WICKWAR,
for Surveyor-General.

IV.—Preliminary plan 2,039.

Lot.	Name of Land.	Extent, A. R. P.
10068½	Railway reservation	0 0 15

and bounded as follows : on the north by Kadawalahena (railway line) claimed by Kiri Banda and others ; on the east and south by the village limit of Nelawa ; on the west by Kadawalahena claimed by the Crown.



Surveyor-General's Office,
Colombo, November 18, 1913.

Scale of 4 Chains to an Inch.

A. J. WICKWAR,
for Surveyor-General.

May 17, 1914.

J. M. DAVIES,
Special Officer.

Kurunegala S. O. No. 793.

Order under Section 2 of "The Waste Lands Ordinances of 1897, 1899, 1900, and 1903,"
declaring Lands to be Crown Property.

In the matter of the lands commonly called or known as Para (footpath), part of Kuda-oya (stream), &c., situate in the village of Welandapitiya, in the Udukaha Korale East of the Dambadeni hatpattu of the Kurunegala District, in the North-Western Province, and of "The Waste Lands Ordinances of 1897, 1899, 1900, and 1903."

THE notice required by section 1 of "The Waste Lands Ordinances of 1897, 1899, 1900, and 1903," having been duly published in manner prescribed by that section in respect of the above-named lands (*vide* Notice No. 5,139), and no claim having been made to the said lands or to any interest therein within the period of three months from the date specified in the said notice, I, Mungo Tennent Archibald, Special Officer appointed under section 28 of the said Ordinances, under and by virtue of the powers vested in me in that behalf by section 2 of the said Ordinances, do hereby on June 12, 1914, order and declare that the said lands, as more fully described herein below, situate in the village of Welandapitiya, in the Udukaha Korale East of the Dambadeni hatpattu of the Kurunegala District, in the North-Western Province, and shown as lots 1½, 1½, 1½, 3½, 3½, 8½ in preliminary plan 412 and in the annexed diagrams, and containing in extent 2 acres and 28 perches, are the property of the Crown.

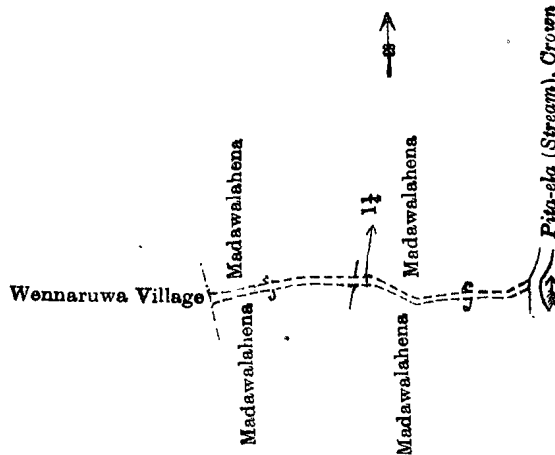
Description of the Lands referred to.

The following lots situated in the village of Welandapitiya, in the Udukaha Korale East of the Dambadeni hatpattu, of the Kurunegala District, in the North-Western Province, as described in the annexed diagrams:—

I.—Preliminary plan 412.

Lot.	Name of Land.	Extent, A. R. P.
1½	Para (footpath)	0 0 14

and bounded as follows: on the north by Madawalahena claimed by Sumana Unnanse of Damunupola Pansala and another Madawalahena claimed by Halweldurayalage Menika; on the east by Pita-ela (stream) belonging to Crown; on the south by Madawalahena claimed by Halweldurayalage Menika, Madawalahena claimed by Sumana Unnanse of Damunupola Pansala and another; on the west by the village limit of Wennaruwa.



Surveyor-General's Office,
Colombo, January 20, 1914.

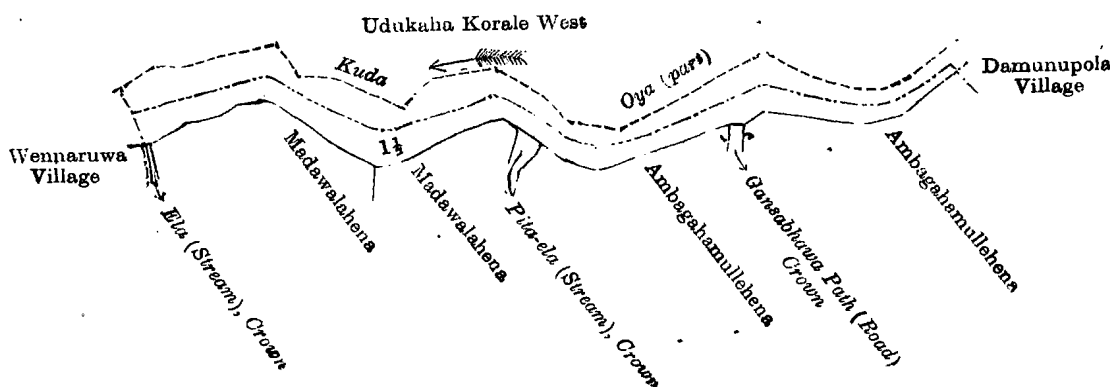
Scale of 4 Chains to an Inch.

A. H. G. DAWSON,
for Surveyor-General.

II.—Preliminary plan 412.

Lot.	Name of Land.	Extent, A. R. P.
1½	Part of Kuda-oya (stream)	0 3 18

and bounded as follows: on the north by the boundary of the Udukaha Korale West (part of Kuda-oya); on the east by the village limit of Damunupola; on the south by Ambagahamullehena claimed by Inguruwatta Muhandiramalage Punchi Naide and another, a Gansabhawa path (road) belonging to Crown, Ambagahamullehena claimed by Inguruwatta Muhandiramalage Punchi Naide and another, the Pita-ela (stream) belonging to Crown, Madawalahena claimed by Halweldurayalage Menika, Madawalahena claimed by Sumana Unnanse of Damunupola Pansala and another, an ela (stream) belonging to the Crown; on the west by the village limit of Wennaruwa.



Surveyor-General's Office,
Colombo, January 20, 1914.

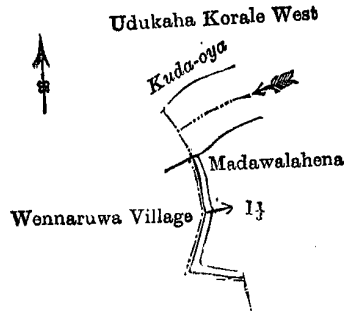
Scale of 4 Chains to an Inch.

A. H. G. DAWSON,
for Surveyor-General.

III.—Preliminary plan 412.

Lot.	Name of Land.	Extent, A. R. P.
1½	Ela (stream)	0 0 7

and bounded as follows : on the north by the Kuda-oya (the boundary of the Udukaha Korale West) ; on the east by Madawalahena claimed by Sumana Unnase of Damunupola Pansala and another ; on the south and west by the village limit of Wennaruwa.



Surveyor-General's Office,
Colombo, January 20, 1914.

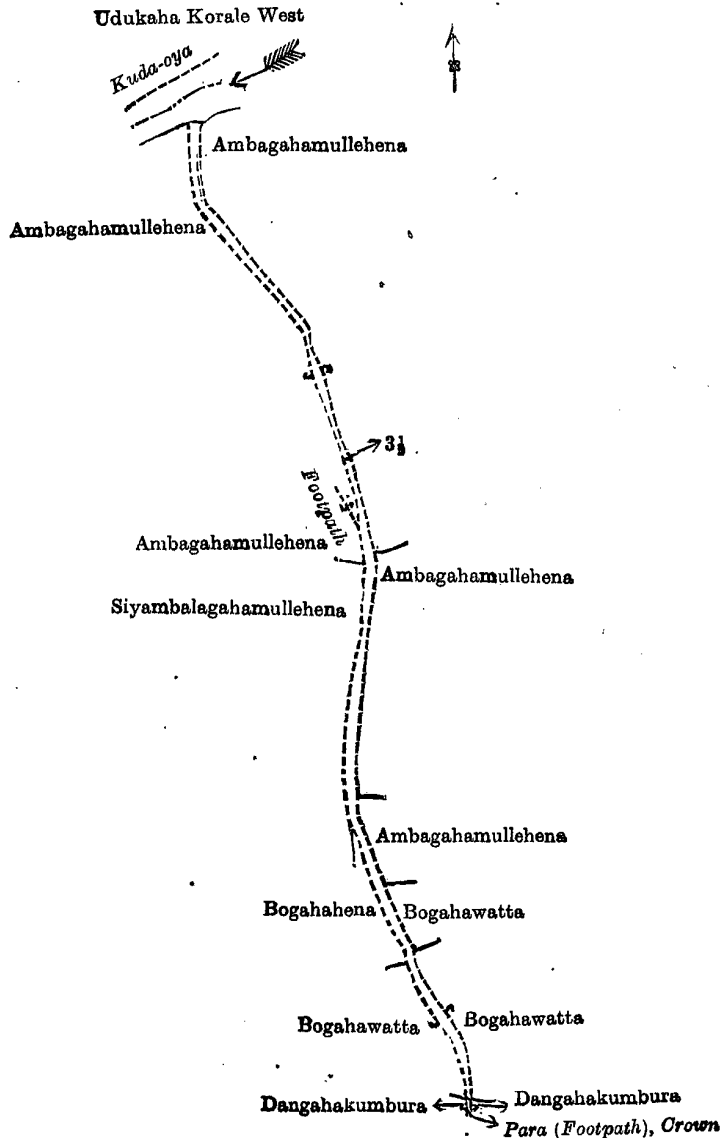
Scale of 4 Chains to an Inch.

A. H. G. DAWSON,
for Surveyor-General.

IV.—Preliminary plan 412.

Lot.	Name of Land.	Extent, A. R. P.
3½	Gansabhawa road (road)	0 2 1

and bounded as follows : on the north by the Kuda-oya (the boundary of the Udukaha Korale West) ; on the east by Ambagahamullehena claimed by Inguruwatta Muhandiramalage Punchi Naide and another, Bogahawatta claimed by ditto, Bogahawatta claimed by Inguruwatta Muhandiramalage Punchi Naide ; on the south by Dangahakumbura claimed by Punchi Naide, para (footpath) belonging to Crown, Dangahakumbura claimed by Punchi Naide ; on the west by Bogahawatta claimed by Inguruwatta Muhandiramalage Punchi Naide, Bogahahena claimed by Inguruwatta Muhandiramalage Punchi Naide and others, Siyambalagahamullehena claimed by Halwelduriyalage Kiriya and others, Ambagahamullehena claimed by Inguruwatta Muhandiramalage Punchi Naide and another.



Surveyor-General's Office,
Colombo, January 20, 1914.

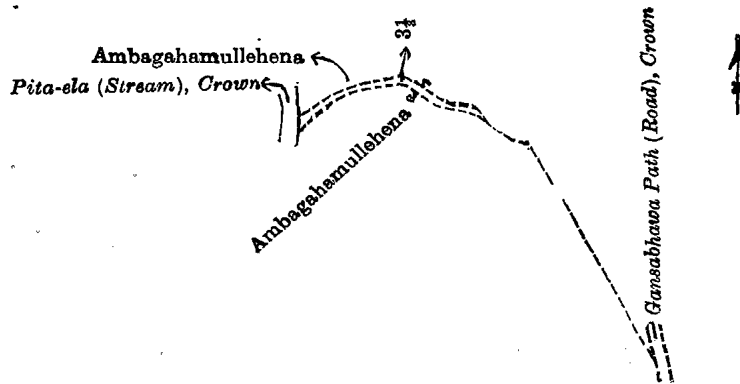
Scale of 4 Chains to an Inch.

A. H. G. DAWSON,
for Surveyor-General.

V.—Preliminary plan 412.

Lot.	Name of Land.	Extent, A. R. P.
3 $\frac{1}{2}$	Para (footpath)	0 0 13

and bounded as follows : on the north by Ambagahamullehena claimed by Inguruwatta Muhandiramalage Punchi Naide and another ; on the east by a Gansabhawa path (road) belonging to Crown ; on the south by Ambagahamullehena claimed by Inguruwatta Muhandiramalage Punchi Naide and another ; on the west by Pita-ela (stream) belonging to Crown.



Surveyor-General's Office,
Colombo, January 20, 1914.

Scale of 4 Chains to an Inch.

A. H. G. DAWSON,
for Surveyor-General.

VI.—Preliminary plan 412.

Lot.	Name of Land.	Extent, A. R. P.
8 $\frac{1}{2}$	Pita-ela (stream)	0 2 15

and bounded as follows : on the north by the Kuda-oya (the boundary of the Udukaha Korale West) ; on the east by Ambagahamullehena claimed by Inguruwatta Muhandiramalage Punchi Naide and another, a Gansabhawa path (road) belonging to Crown, Ambagahamullehena claimed by Inguruwatta Muhandiramalage Punchi Naide and another, Siyambalagahakumbura claimed by Bandiya and others, Walaliyaddakumbura claimed by Menika and others, Pitabadullewekumbura claimed by Kira, Pitabadullewekumbura claimed by Dingiriya, Pitabadullewekumbura claimed by Kira ; on the south by the village limit of Wennaruwa ; on the west by Pitabadullewawatta claimed by Kira, Dangollahena claimed by Sinhalepediduriyalage Kiria, Dangollehena claimed by Sinhalepedidureyalage Dingi and another, Siyambalagahamullehena claimed by Halwelduriyalage Menika, Ambagahamullewatta claimed by ditto, Madawalahena claimed by Halwelduriyalage Menika.

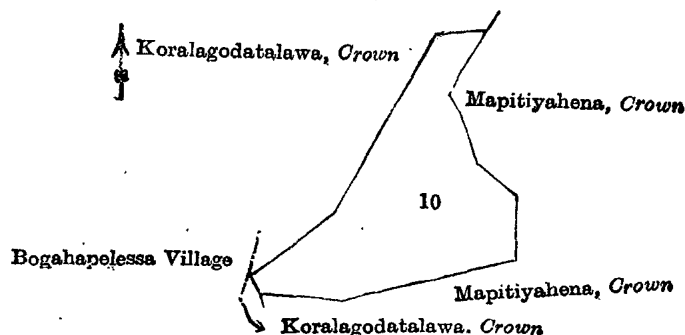
[For Diagram see page 1154.]

Uva S. O. No. 1,789.

Order under Section 4, Sub-section (1), of "The Waste Lands Ordinances of 1897, 1899, 1900, and 1903,"
declaring Land to be Crown Property.

In the matter of the land commonly called or known as Gallindahenagammana, situate in the village of Nagahadoruwa, in the Kandukara korale of the Buttala division, in the Province of Uva, and of "The Waste Lands Ordinances of 1897, 1899, 1900, and 1903."

THE notice required by section 1 of the said Ordinances having been duly published in manner prescribed by that section in respect of the above-named land (*vide* Notice No. 5,070), and a claim having been made to the said land by (1) Gonkaluwawatte Helagedara Ganeti, (2) ditto Wannaku, (3) ditto Hudu Menika, (4) Pahalagedara Appulfamy, and the said claimants having been duly called upon by me by a notice in writing under section 4, sub-section (1), of the Ordinances, duly served upon them, to produce before me the evidence and documents upon which they may rely in proof of their claim, and not having so appeared or produced such evidence and documents, I, John Murray Davies, Special Officer appointed under section 28 of the said Ordinances, do hereby on June 19, 1914, order and declare under section 4, sub-section (1), of the said Ordinances, that the said land, commonly called or known as Gallindahenagammana, situated in the village of Nagahadoruwa, in the Kandukara korale of the Buttala division, in the Province of Uva, containing in extent 5 acres 3 roods and 28 perches, shown as lot 10 in preliminary plan 239, and in the annexed diagram, and bounded as follows : on the north by Korlagodatalawa belonging to Crown ; on the east by Mapitiyahena claimed by the Crown ; on the south by Mapitiyahena claimed by the Crown, Korlagodatalawa belonging to Crown ; on the west by the village limit of Bogahapelessa, Korlagodatalawa belonging to Crown, is the property of the Crown.



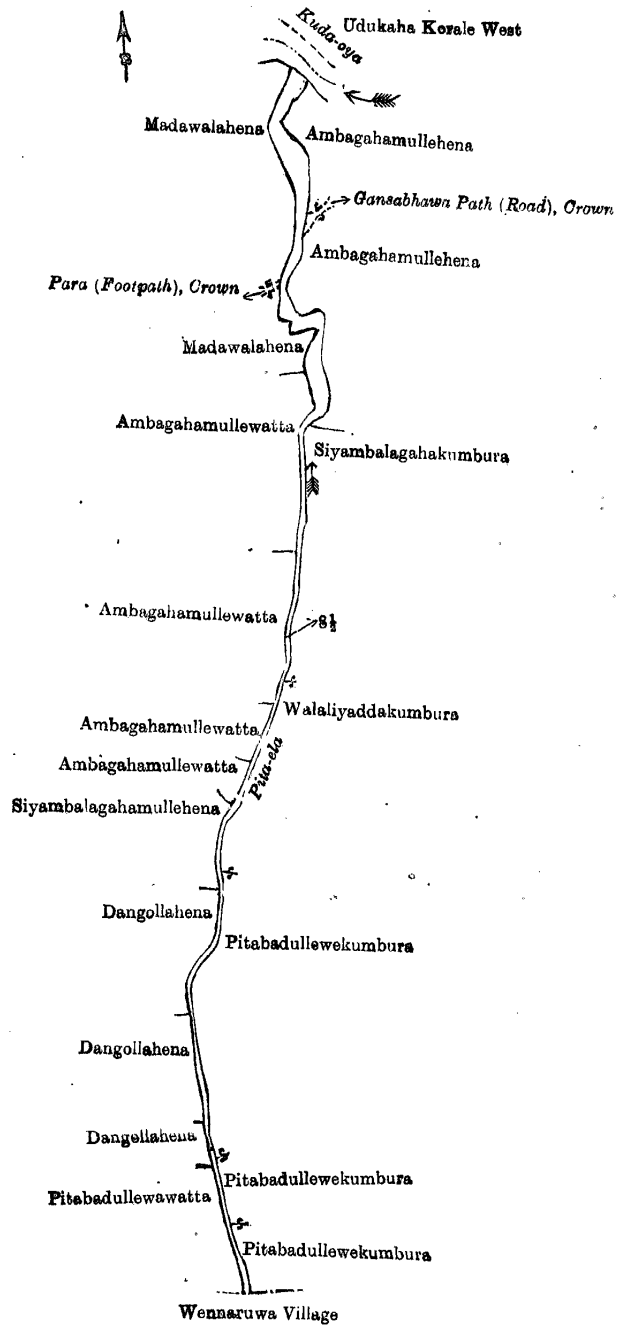
Surveyor-General's Office,
Colombo, October 10, 1913.

Scale of 8 Chains to an Inch.

A. J. WICKWAR,
for Surveyor-General.

J. M. DAVIES,
Special Officer.

June 19, 1914.



Surveyor-General's Office,
Colombo, January 20, 1914.

Scale of 4 Chains to an Inch.

A. H. G. DAWSON,
for Surveyor-General

June 12 1914

M. T. ARCHIBALD,
Special Officer.

Kegalla S. O. No. 38.

**Order under Section 2 of "The Waste Lands Ordinances of 1897, 1899, 1900, and 1903,"
declaring Lands to be Crown property.**

In the matter of the lands commonly called or known as Railway reservation, situate in the village of Yatapawala, in the Kinigoda korale of the Kegalla District, in the Province of Sabaragamuwa, and of "The Waste Lands Ordinances of 1897, 1899, 1900, and 1903."

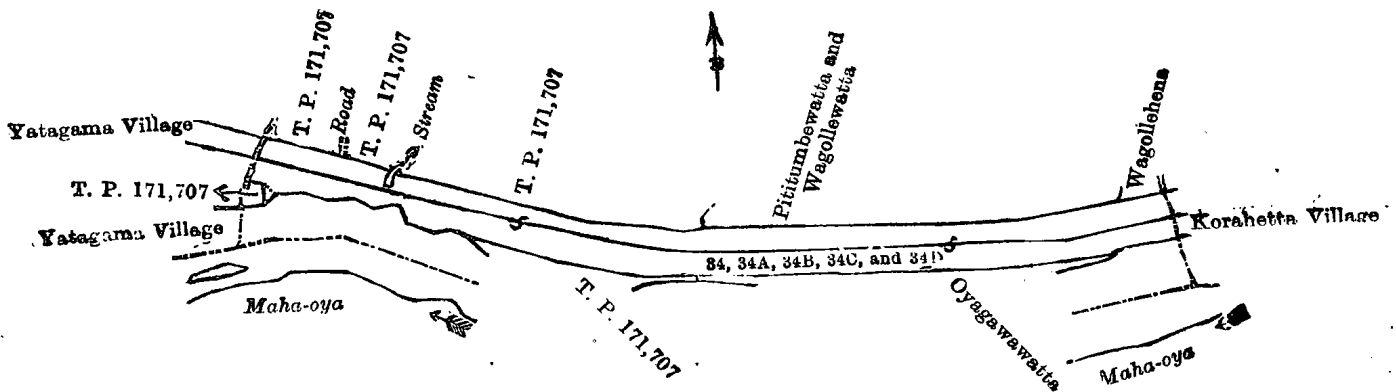
THE notice required by section 1 of "The Waste Lands Ordinances of 1897, 1899, 1900, and 1903," having been duly published in manner prescribed by that section in respect of the above-named lands (*vide* Notice No. 5,136), and no claim having been made to the said lands or to any interest therein within the period of three months from the date specified in the said notice, I, Ralph Marcus Meaburn Worsley, Special Officer appointed under section 28 of the said Ordinances, under and by virtue of the powers vested in me in that behalf by section 2 of the said Ordinances, do hereby on May 22, 1914, order and declare that the said lands, as more fully described herein below, situate in the village of Yatapawala, in the Kinigoda korale of the Kegalla District, in the Province of Sabaragamuwa, and shown as lots 34, 34A, 34B, 34C, 34D in preliminary plan 154 and in the annexed diagram, and containing in extent 7 acres 1 rood and 1 perch, are the property of the Crown.

Description of the Lands referred to.

The following lots situated in the village of Yatapawala, in the Kinigoda korale of the Kegalla District, in the Province of Sabaragamuwa, as described in the annexed diagram:—

Preliminary plan 154.				Extent, A. R. P.
Lot.	Name of Land.			
34	Railway reservation	6 1 38
34A	Do.	0 0 25
34B	Do.	0 0 31
34C	Do.	0 0 37
34D	Do.	0 0 30
				7 1 1

and bounded as follows: on the north by T. P. 171,707, a road, T. P. 171,707, a stream, T. P. 171,707, Pititumbewatta and Wagollawatta claimed by Ranamuka Dewage Elbinona and others, Wagollehena claimed by Ranamuka Dewage Emanis Fernando; on the east by the village limit of Korahetta; on the south by the Maha-oya, Oyagawawatta claimed by Ranamuka Dewage Emanis Fernando, T. P. 171,707, the Maha-oya; on the west by T. P. 171,707, the village limit of Yatagama.



Surveyor-General's Office,
Colombo, January 14, 1914.

Scale of 8 Chains to an Inch.

A. H. G. DAWSON,
for Surveyor-General.

May 22, 1914.

R. M. WORSLEY,
Special Officer.