



Ceylon Government Gazette

Published by Authority.

No. 6,662 — FRIDAY, SEPTEMBER 18, 1914.

PART I.—General: Minutes, Proclamations, Appointments, and General Government Notifications. | PART III.—Provincial Administration.
 PART II.—Legal and Judicial. | PART IV.—Land Settlement.
 PART V.—Mercantile, Marine, Municipal, Local, &c.

Separate paging is given to each Part in order that it may be filed separately.

Part IV.—Land Settlement.

	PAGE		PAGE
Preliminary Notices	1157	Final Orders	1189

PRELIMINARY NOTICES.

Uva Notice No. 5,335.

Notice under "The Waste Lands Ordinances of 1897, 1899, 1900, and 1903."

TAKE notice that unless within three months from September 18, 1914, the persons, if any, who claim any interest in the lands hereinafter mentioned or in any one or more of such lands appear before the Government Agent of the Province of Uva, at the Badulla Kachcheri, and make claim to the said lands or any of them or to some interest therein:

Such Government Agent, in pursuance of the powers in him vested by "The Waste Lands Ordinances of 1897, 1899, 1900, and 1903," will declare by writing under his hand that the said lands, or such of them to which no claim has been made, are the property of the Crown.

F. BARTLETT,
Government Agent.


Description of the Lands referred to.

The following lots situated in the village of Wellawela, of the Dehiwinipalata korale of the Udukinda division, in the Province of Uva, as described in the annexed diagrams:—

I.—Preliminary plan 18. Sheet M 12/2-10.
 Situation: Wellawela village in Dehiwinipalata korale of Udukinda division in Badulla District.

Lot.	Name of Land.	Extent, A. R. P.
16A ..	Pitahelahena	0 0 16

and bounded as follows: on the north by land described in title plan 170,761; on the east by Pitahaella, &c., belonging to Crown; on the south by the road from Nuwara Eliya to Badulla; and on the west by Pitahelawatta claimed by Pitahelakade Appuhamy.



Scale of 8 Chains to an Inch.

Surveyor-General's Office,
Colombo, November 4, 1913.

A. J. WICKWAR,
for Surveyor-General.

II.—Preliminary plan 18. Sheet M 12/2-10.

Situation : Wellawela village in Dehiwinipalata korale of Udukinda division in Badulla District.

Lot.	Name of Land.	Extent, A. R. P.
16C	Pitakelawatta	0 0 28

and bounded as follows : on the north by land described in title plan 170,761 ; on the east by Pitahelahena claimed by Pitahelakade Appuhamy ; on the south by the road leading from Nuwara Eliya to Badulla ; and on the west by Watabeddepatana Dandupola belonging to the Crown.



Surveyor-General's Office,
Colombo, November 4, 1913.

Scale of 8 Chains to an Inch.

A. J. WICKWAR,
for Surveyor-General.

Kegalla Notice No. 5,336.

Notice under "The Waste Lands Ordinances of 1897, 1899, 1900, and 1903."

TAKE notice that unless within three months from September 18, 1914, the persons, if any, who claim any interest in the lands hereinafter mentioned or in any one or more of such lands make claim in person or in writing to the said lands or any of them or to some interest therein to M. M. Wedderburn, Esq., Special Officer appointed under section 28 of "The Waste Lands Ordinances of 1897, 1899, 1900, and 1903," at his office at Fort, Colombo :

Such Special Officer, in pursuance of the powers vested in him by the said Ordinances, will declare by writing under his hand that the said lands, or such of them as to which no claim has been made, are the property of the Crown.

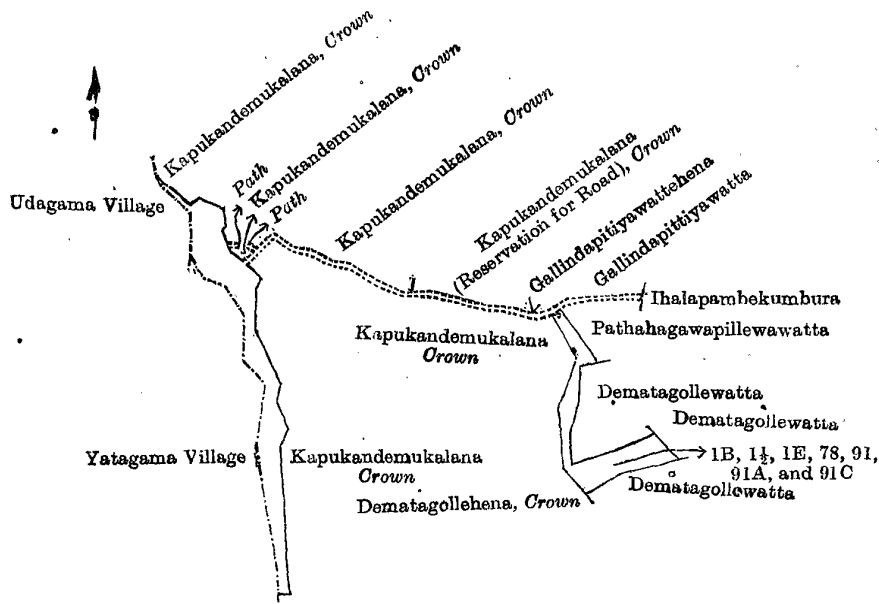
M. M. WEDDERBURN,
Special Officer.

Description of the Lands referred to.

The following lots situated in the village of Puwakmote, in the Kinigoda korale of the Kegalla District, in the Province of Sabaragamuwa, as described in the annexed diagrams :—

Preliminary plan 150.					
Lot.	Name of Land.	Extent, A. R. P.	Lot.	Name of Land.	Extent, A. R. P.
1B	Kapukandemukulana	1 2 15	91A	Roads and Footpaths	0 1 4
1½	Old road	0 0 2	91C	Do.	0 0 7
1E	Kapukandemukulana	0 1 8			
78	Dematagollewatta	0 2 11½			3 0 19½
91	Roads and footpaths	0 1 12			

and bounded as follows : on the north by Kapukandemukulana declared to be the property of the Crown under the Waste Lands Ordinances, a path, Kapukandemukulana declared to be the property of the Crown under the Waste Lands Ordinances, a path, Kapukandemukulana declared to be the property of the Crown under the Waste Lands Ordinances, Kapukandemukulana (reservation for road) declared to be the property of the Crown under the Waste Lands Ordinances, Gallindapittiyawattehena sold by the Crown, Gallindapittiyawatta sold by the Crown ; on the east by Ithalapambekumbura claimed by Dunukewattagedera Appuhami, Pathahagawapillewawatta claimed by Kaluwadewage Miguel Fernando, Dematagollewatta sold by the Crown, Dematagollewatta claimed by Basnakaralage Dingiri Menika ; on the south by Dematagollewatta claimed by Basnakaralage Dingiri Menika, Dematagollehena declared to be the property of the Crown under the Waste Lands Ordinances, Kapukandemukulana declared to be the property of the Crown under the Waste Lands Ordinances ; on the west by the village limit of Yatagama, the village limit of Udagama.



Surveyor-General's Office,
Colombo, May 8, 1914.

Scale of 8 Chains to an Inch.

G. K. THORNHILL,
for Acting Surveyor-General.

Kurunegala Notice No. 5,337.**Notice under "The Waste Lands Ordinances of 1897, 1899, 1900, and 1903."**

TAKE notice that unless within three months from September 18, 1914, the persons, if any, who claim any interest in the lands hereinafter mentioned or in any one or more of such lands make claim in person or in writing to the said lands or any of them or to some interest therein to N. A. Hampton, Esq., Special Officer appointed under section 28 of "The Waste Lands Ordinances of 1897, 1899, 1900, and 1903," at his office at Fort, Colombo :

Such Special Officer, in pursuance of the powers vested in him by the said Ordinances, will declare by writing under his hand that the said lands, or such of them as to which no claim has been made, are the property of the Crown.

N. A. HAMPTON,
Special Officer.

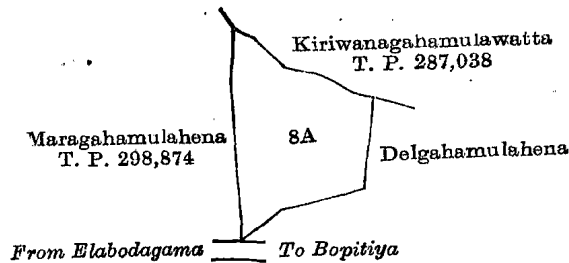
Description of the Lands referred to.

The following lots situated in the village of Kadirapola, in the Medapattu Korale West of the Katugampola hatpattu of the Kurunegala District, in the North-Western Province, as described in the annexed diagrams :—

I.—Preliminary plan 346.

Lot.	Name of Land.	Extent, A. R. P.
8A	Delgahamulahena	0 3 8

and bounded as follows : on the north by Kiriwanagahamulawatta sold by the Crown (T. P. 287,039); on the east by Delgahamulahena claimed by Samarappuli Mudiyansele Hetu Etana; on the south by Delgahamulahena claimed by Samarappuli Mudiyansele Hetu Etana, the road from Bopitiya to Elabodagama; on the west by Maragahamulahena sold by the Crown (T. P. 298,874).



Scale of 4 Chains to an Inch.

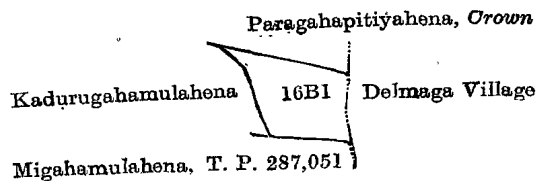
Surveyor-General's Office,
Colombo, July 14, 1914.

G. K. THORNHILL,
for Acting Surveyor-General.

II.—Preliminary plan 346.

Lot.	Name of Land.	Extent, A. R. P.
16B1	Paragodayapitiyahena	0 1 7

and bounded as follows : on the north by Paragahapitiyahena declared to be the property of the Crown under the Waste Lands Ordinances; on the east by the village limit of Delmaga; on the south by Migahamulahena sold by the Crown (T. P. 287,051); on the west by Kadurugahamulahena sold by the Crown.



Scale of 4 Chains to an Inch.

Surveyor-General's Office,
Colombo, July 14, 1914.

G. K. THORNHILL,
for Acting Surveyor-General.

Kurunegala S. O. 138—1914.

Kurunegala Notice No. 5,338.**Notice under "The Waste Lands Ordinances of 1897, 1899, 1900, and 1903."**

TAKE notice that unless within three months from September 18, 1914, the persons, if any, who claim any interest in the lands hereinafter mentioned or in any one or more of such lands or to some interest therein make claim in person or in writing to the said lands or any of them or to some interest therein to J. M. Davies, Esq., Special Officer appointed under section 28 of "The Waste Lands Ordinances of 1897, 1899, 1900, and 1903," at his office at Fort, Colombo :

Such Special Officer, in pursuance of the powers vested in him by the said Ordinances, will declare by writing under his hand that the said lands, or such of them as to which no claim has been made, are the property of the Crown.

J. M. DAVIES,
Special Officer.

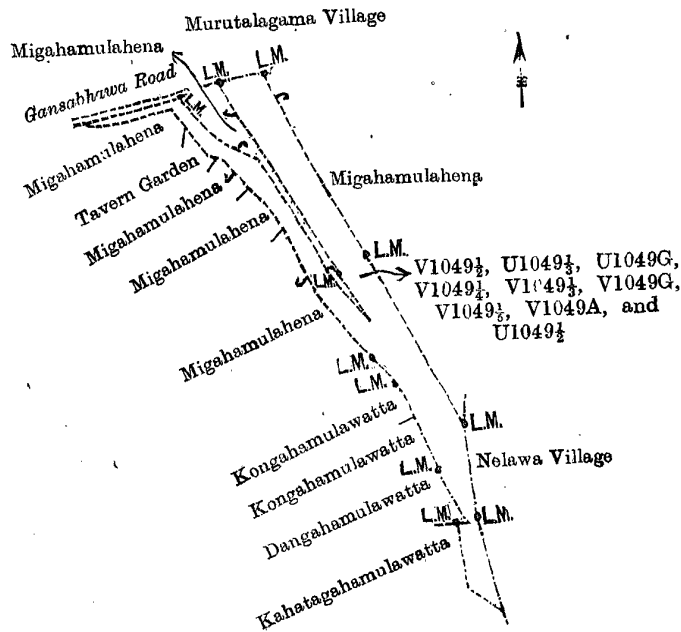
Description of the Lands referred to.

The following lots situated in the village of Ganewatta, in the Mahagalboda Egoda korale of the Hiriyala hatpattu of the Kurunegala District, in the North-Western Province, as described in the annexed diagrams :—

I.—Preliminary plan 2,034.

Lot.	Name of Land.	Extent, A. R. P.	Lot.	Name of Land.	Extent, A. R. P.
V 1049½	Railway reservation	0 3 24	V 1049½	Road reservation	0 0 10
U 1049½	Road reservation	0 0 6	V 1049A	Do.	0 0 2
U 1049G	Do.	0 0 4	U 1049½	Kahatagahamulawatta	0 0 12
V 1049¼	Do.	0 0 17			
V 1049¾	Do.	0 0 16			1 1 13
V 1049G	Do.	0 0 2			

and bounded as follows : on the north by a Gansabhawa road, Migahamulahena claimed by Kiri Banda Arachchi and others, the village limit of Murutalagama ; on the east by Migahamulahena claimed by Kiri Banda Arachchi and others, the village limit of Nelawa ; on the south by Kahatagahamulawatta claimed by Yahapathamy and others ; on the west by Dangahamulawatta claimed by L. M. Appuhamy, Kongahamulawatta claimed by Ranhamy, Migahamulahena claimed by Kiri Banda Arachchi and others, Migahamulahena claimed by Marikar and others, Migahamulahena claimed by Kiri Banda Arachchi and others, tavern garden, Migahamulahena claimed by Kiri Banda Arachchi and others.



Surveyor-General's Office,
Colombo, June 18, 1914.

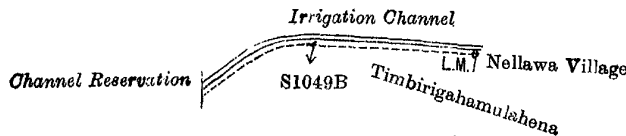
Scale of 4 Chains to an Inch.

G. K. THORNHILL,
for Acting Surveyor-General.

II.—Preliminary plan 2,034.

Lot.	Name of Land.	Extent, A. R. P.
S 1049B	Channel reservation	0 0 10

and bounded as follows : on the north by an irrigation channel ; on the east by the village limit of Nellawa ; on the south by Timbirigahamulahena claimed by Ukku Banda ; on the west by a channel reservation.



Surveyor-General's Office,
Colombo, June 17, 1914.

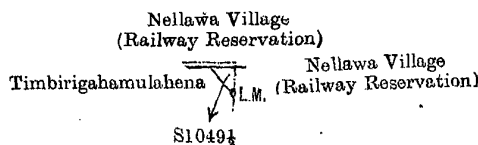
Scale of 4 Chains to an Inch.

G. K. THORNHILL,
for Acting Surveyor-General.

III.—Preliminary plan 2,034.

Lot.	Name of Land.	Extent, A. R. P.
S 1049½	Railway reservation	0 0 2

and bounded as follows : on the north and east by the village limit of Nellawa (a railway reservation) ; south and west by Timbirigahamulahena claimed by Ukku Banda Vidane and others.



Surveyor-General's Office,
Colombo, June 18, 1914.

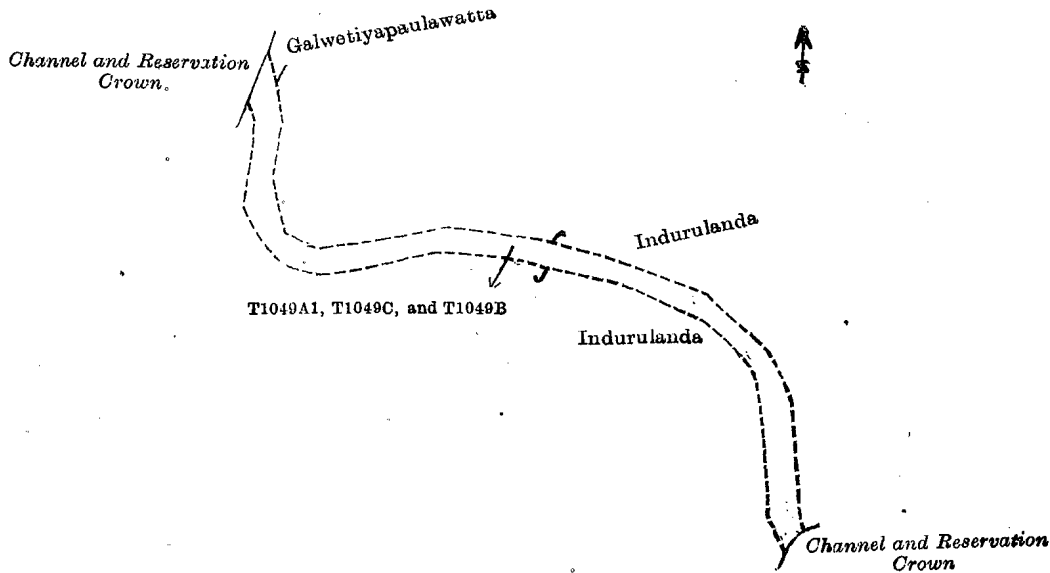
Scale of 4 Chains to an Inch.

G. K. THORNHILL,
for Acting Surveyor-General.

IV.—Preliminary plan 2,034.

Lot.	Name of Land.	Extent, A. R. P.
T 1049A1 ..	Reservation for channel ..	0 0 2'
T 1049C ..	Do. ..	0 0 24
T 1049B ..	Channel and bund ..	0 2 20
		0 3 6

and bounded as follows : on the north by Galwetiypaulawatta claimed by Banda Korale Arachchi, Indurulanda claimed by Setuhamy and others ; on the east by Indurulanda claimed by Setuhamy and others, channel and reservation claimed by the Crown ; on the south by Indurulanda claimed by Setuhamy and others ; on the west by channel and reservation claimed by the Crown.



Surveyor-General's Office,
Colombo, June 18, 1914.

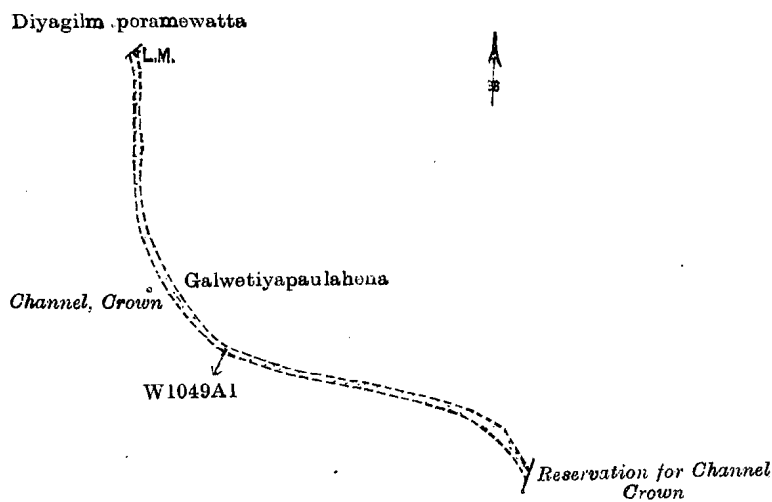
Scale of 4 Chains to an Inch.

G. K. THORNHILL,
for Acting Surveyor-General.

V.—Preliminary plan 2,034.

Lot.	Name of Land.	Extent, A. R. P.
W 1049A1 ..	Reservation for channel ..	0 0 17

and bounded as follows : on the north by Diyagilm .poramewatta claimed by Siyatuhamy ; on the east by Galwetiypaulahena claimed by Kiri Banda Korale Arachchi ; on the south by a reservation for channel claimed by the Crown ; on the west by a channel claimed by the Crown.



Surveyor-General's Office,
Colombo, June 18, 1914.

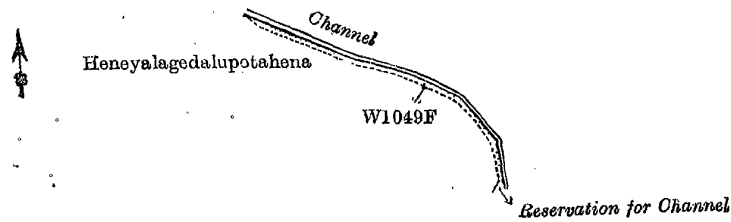
Scale of 4 Chains to an Inch.

G. K. THORNHILL,
for Acting Surveyor-General.

VI.—Preliminary plan 2,034.

Lot.	Name of Land.	Extent, A. R. P.
W 1049F ..	Channel reservation ..	0 0 18

and bounded as follows : on the north and east by a channel ; on the south by a reservation for channel, Heneyalagedalupotahena claimed by Kaluhenaya ; on the west by Heneyalagedalupotahena claimed by Kaluhenaya.



Surveyor-General's Office,
Colombo, June 18, 1914.

Scale of 4 Chains to an Inch.

G. K. THORNHILL,
for Acting Surveyor-General.

VII.—Preliminary plan 2,036.

Lot.	Name of Land.	Extent, A. R. P.
Z 1051B	Reservation for channel	0 0 6

and bounded as follows : on the north by a channel ; on the east by a reservation for channel ; on the south by Dalupotahena claimed by the Crown ; on the west by Ganewewa tank and bund claimed by the Crown.



Surveyor-General's Office,
Colombo, June 18, 1914.

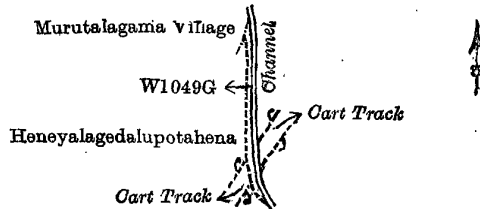
Scale of 4 Chains to an Inch.

G. K. THORNHILL,
for Acting Surveyor-General.

VIII.—Preliminary plan 2,034.

Lot.	Name of Land.	Extent, A. R. P.
W 1049G	Reservation for channel	0 0 6

and bounded as follows : on the north by the village limit of Murutalagama ; on the east by a channel, a cart track, a channel ; on the south by Heneyalagedalupotahena claimed by Kaluhenaya and others ; on the west by a cart track, Heneyalagedalupotahena claimed by Kaluhenaya and others.



Surveyor-General's Office,
Colombo, June 18, 1914.

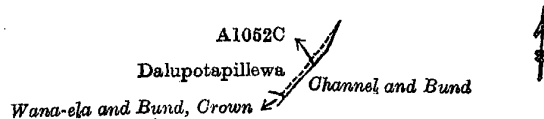
Scale of 4 Chains to an Inch.

G. K. THORNHILL,
for Acting Surveyor-General.

IX.—Preliminary plan 2,036.

Lot.	Name of Land.	Extent, A. R. P.
A 1052C	Channel reservation	0 0 4

and bounded as follows : on the north by Dalupotapillewa (private) ; on the east by channel and bund ; on the south by Wana-ela and bund declared to be the property of the Crown under the Waste Lands Ordinances ; on the west by Dalupotapillewa, private.



Surveyor-General's Office,
Colombo, June 18, 1914.

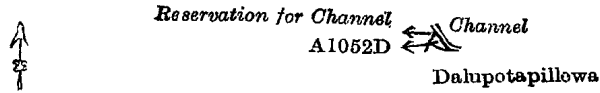
Scale of 4 Chains to an Inch.

G. K. THORNHILL,
for Acting Surveyor-General.

X.—Preliminary plan 2,036.

Lot.	Name of Land.	Extent, A. R. P.
A 1052D	Reservation for channel	0 0 2

and bounded as follows : on the north and east by a channel ; on the south by Dalupotapillewa, private ; on the west by a reservation for channel.



Surveyor-General's Office,
Colombo, June 18, 1914.

Scale of 4 Chains to an Inch.

Kurunegala S. O. 139—1914.

G. K. THORNHILL,
for Acting Surveyor-General.

Kurunegala Notice No. 5,339.

Notice under "The Waste Lands Ordinances of 1897, 1899, 1900, and 1903."

TAKE notice that unless within three months from September 18, 1914, the persons, if any, who claim any interest in the lands hereinafter mentioned or in any one or more of such lands make claim in person or in writing to the said lands or any of them or to some interest therein to M. T. Archibald, Esq., Special Officer appointed under section 28 of "The Waste Lands Ordinances of 1897, 1899, 1900, and 1903," at his office at Fort, Colombo :

Such Special Officer, in pursuance of the powers vested in him by the said Ordinances, will declare by writing under his hand that the said lands, or such of them as to which no claim has been made, are the property of the Crown.

M. T. ARCHIBALD,
Special Officer.

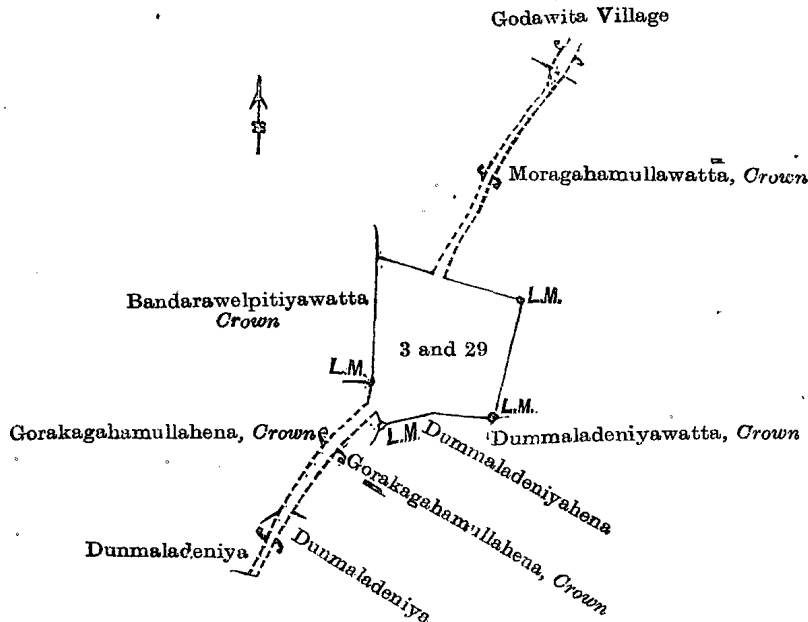
Description of the Lands referred to.

The following lots situated in the village of Ahugoda, in the Rekko pattu korale of the Dambadeni hatpattu of the Kurunegala District, in the North-Western Province, as described in the annexed diagrams :—

I.—Preliminary plan 1,493.

Lot.	Name of Land.	Extent, A. R. P.
3	Dummaladeniyeminipitaniya	0 3 5
29	Para	0 0 33
		0 3 38

and bounded as follows : on the north by Moragahamullawatta belonging to the Crown, the village limit of Godawita, Moragahamullawatta belonging to the Crown ; on the east by Moragahamullawatta belonging to the Crown, Dummaladeniyawatta belonging to the Crown ; on the south by Dummaladeniyahena claimed by Sarananda and Gonnande Unnanse, Gorakagahamullahena belonging to the Crown, Dummaladeniya claimed by J. M. Ukku Menika and others ; on the west by Dummaladeniya claimed by J. M. Ukku Menika and others, Gorakagahamullahena belonging to the Crown, Bandarawelpitiyawatta belonging to the Crown.



Surveyor-General's Office,
Colombo, June 8, 1914.

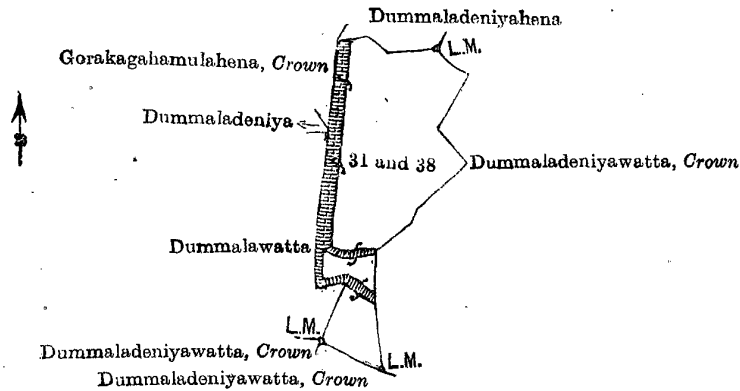
Scale of 4 Chains to an Inch.

G. K. THORNHILL,
for Acting Surveyor-General.

II.—Preliminary plan 1,493.

Lot.	Name of Land.	Extent, A. R. P.
31	Dummaladeniyawewa (tank and bund)	1 0 38
38	Dummaladeniya (owita)	0 0 38
		1 1 36

and bounded as follows : on the north by Dummaladeniyahena claimed by Sarananda Unnanse ; on the east by Dummaladeniyawatta belonging to the Crown ; on the south by Dummaladeniyawatta belonging to the Crown ; on the west by Dummalawatta claimed by Sarananda Unnanse, Dummaladeniya claimed by Abdul Majeed, Gorakagahamullahena belonging to the Crown.



Surveyor-General's Office,
Colombo, June 8, 1914.

Scale of 4 Chains to an Inch.

G. K. THORNHILL,
for Acting Surveyor-General.

III.—Preliminary plan 1,493.

Lot.	Name of Land.	Extent, A. R. P.
110	Bakmiwela-ela, Udawela-ela (stream)	5 1 6

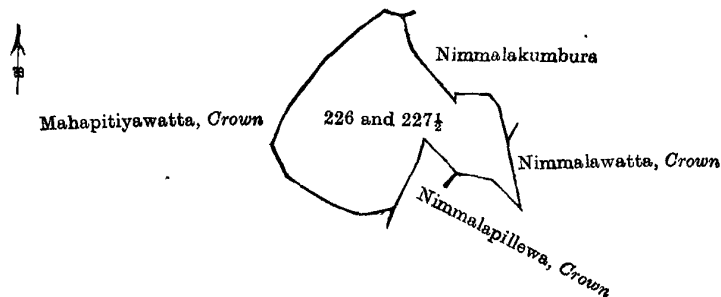
and bounded as follows : on the north by the village limit of Rekawa, Karingalawelyaya, Maragahamullakumbura claimed by J. M. Mudiyanse and others, Talgahakotuwakumbura claimed by J. M. Ausadahamy, Godaliaddekumbura claimed by Mudiyanse and A. M. Mudiyanse and others, Talgahakotuwapillewa claimed by J. M. Kiri Banda and others, Galbodawatta belonging to the Crown, Metigonakumburapillewa claimed by J. M. Kiri Banda and others, Galgodawatta belonging to the Crown, Bogahamullehena belonging to the Crown, Habarapitiyakumbura claimed by J. M. Mudiyanse ; on the east by the village limit of Amunugama ; on the south by Ambalanpitiyakumbura claimed by J. M. Rammalhamy and others, Nungahakotuwakumbura claimed by J. M. Mudiyanse and others, Metigonakumbura claimed by J. M. Kiri Banda and others, Kotuwakumbura claimed by A. M. Punchirala, Kusaralagewatta claimed by A. M. Kirihamy, Hittinawatta claimed by J. M. Dingiri Banda and others, Pinkumbura claimed by Sarananda Unnanse, Dalupotakumbura claimed by J. M. Appuhamy and others, Pinkumbura claimed by Sarananda Unnanse, Gorakadeniyakumbura claimed by K. M. Ausadahamy and others, Gorakadeniyawatta claimed by Mapa Mudiyanse and others, Wewakotuwakumbura claimed by K. M. Bandirala, Kathapitiyakumbura claimed by J. M. and W. M. Manikhamy, Lapaya claimed by Henayalage Jamba and others, Asweddukkumbura claimed by K. M. Kirihamy and Punchirala, Suwandiandepalakumbura claimed by ditto, Midella-amunekumbura claimed by W. M. Mohandira Naide and others, threshing-floor, the boundary of Udapola Medalasse korale ; on the west by Veyandeniyakamata claimed by Henayalage Dinga Henaya, Kohulanekamata claimed by D. M. Ranhamy and others, Kohuladeniya claimed by ditto, Kohulanekumbura claimed by W. M. Manelhamy, Muttetukumbura claimed by W. M. Menikhamy, Kiribaddapolakumbura claimed by W. M. Ukku Amma, Gorakadeniyakumbura claimed by K. M. Ausadahamy and others, Dalupotakumbura claimed by J. M. Appuhamy and others, Dambaygodakumbura claimed by R. M. Mudalihamy, Polkotuwakumbura claimed by Ana Muna Tamby, Konkumbura claimed by Mandaway Appuhamy and others, Welkotuwakumbura claimed by G. Ukku Bandirala and Mudalihamy, Udawelakituldeniyakotukumbura claimed by F. M. Kiri Banda Arachchi, G. Ungurala, and others, Ammalakumbura claimed by Watarakalage Ranhamy Bandirala, Kotuwakumbura claimed by A. M. Ausadahamy and others, Gonulmalekumbura claimed by J. M. Mudiyanse and others, Pahalawelakumbura claimed by Weerasangiliyalage Kiriya Yaddessa, Lindakumbura claimed by Galatharalage Ukku Banda.

[For Diagram see page 1165.]

IV.—Preliminary plan 1,493.

Lot.	Name of Land.	Extent, A. R. P.
226	Nimmalewewa (tank and bund)	1 0 20
227½	Nummalegale (rock)	0 1 11
		1 1 31

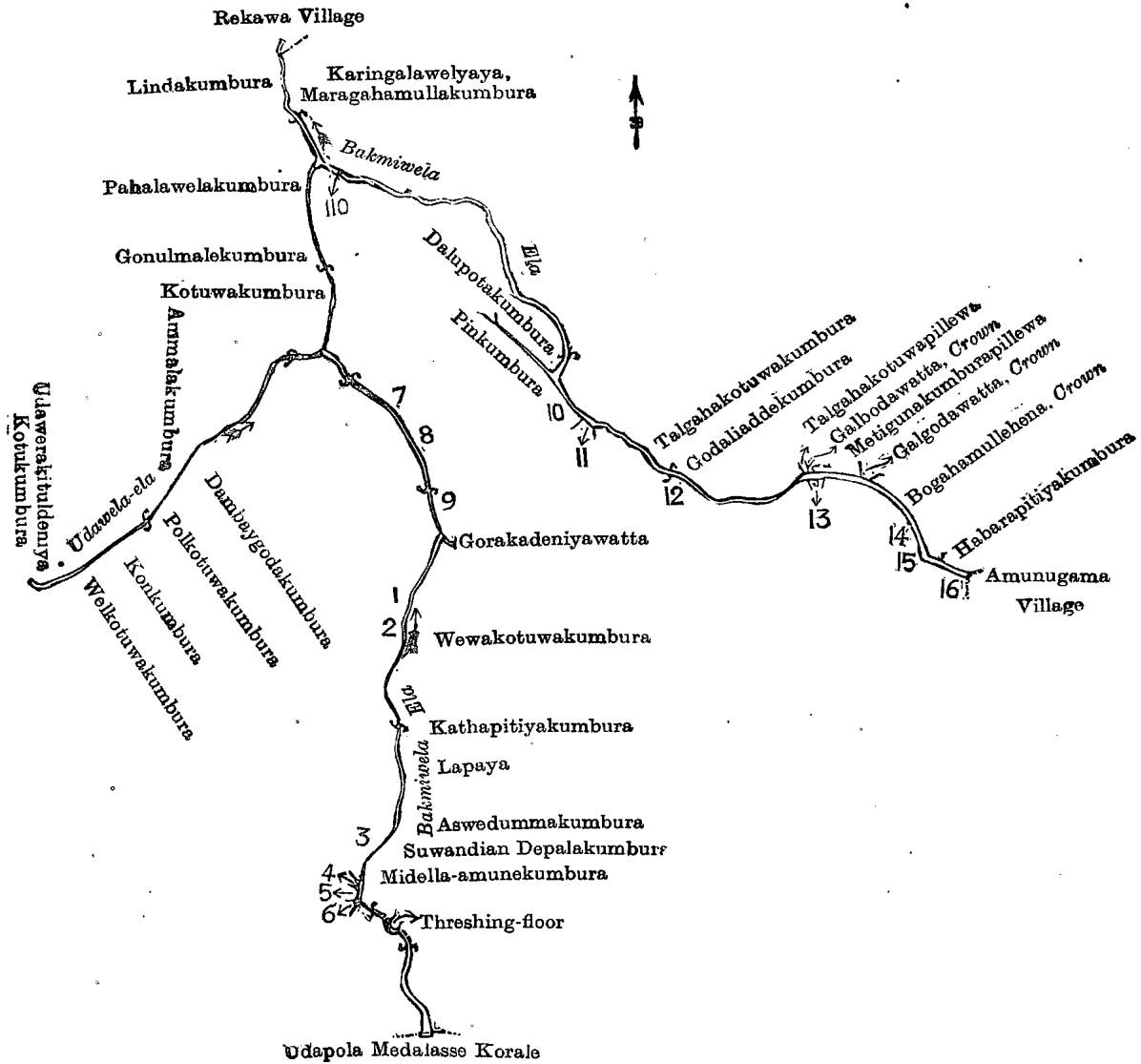
and bounded as follows : on the north by Nimmalakumbura claimed by T. M. Punchirala ; on the east by Nimmalakumbura claimed by T. M. Punchirala, Nimmalawatta belonging to the Crown ; on the south by Nimmalawatta belonging to the Crown, Nimmalapillewa belonging to the Crown, Mahapitiyawatta belonging to the Crown ; on the west by Mahapitiyawatta belonging to the Crown.



Surveyor-General's Office,
Colombo, June 8, 1914.

Scale of 4 Chains to an Inch.

G. K. THORNHILL,
for Acting Surveyor-General.



- 1 Kiribaddapolakumbura
- 2 Muttetukumbura
- 3 Kohulanakumbura
- 4 Kohulenedeniya
- 5 Kohulanekamata
- 6 Veyandeniya kamata
- 7 Dalupotakumbura
- 8 Pinkumbura
- 9 Gorakadeniyakumbura
- 10 Hittinawatta
- 11 Kusaralagawatta
- 12 Kotuwakumbura
- 13 Metigunakumburapillewa
- 14 Metigunakumbura
- 15 Nungahakotuwakumbura
- 16 Ambalanpitiyakumbura

Surveyor-General's Office,
Colombo, June 8, 1914.

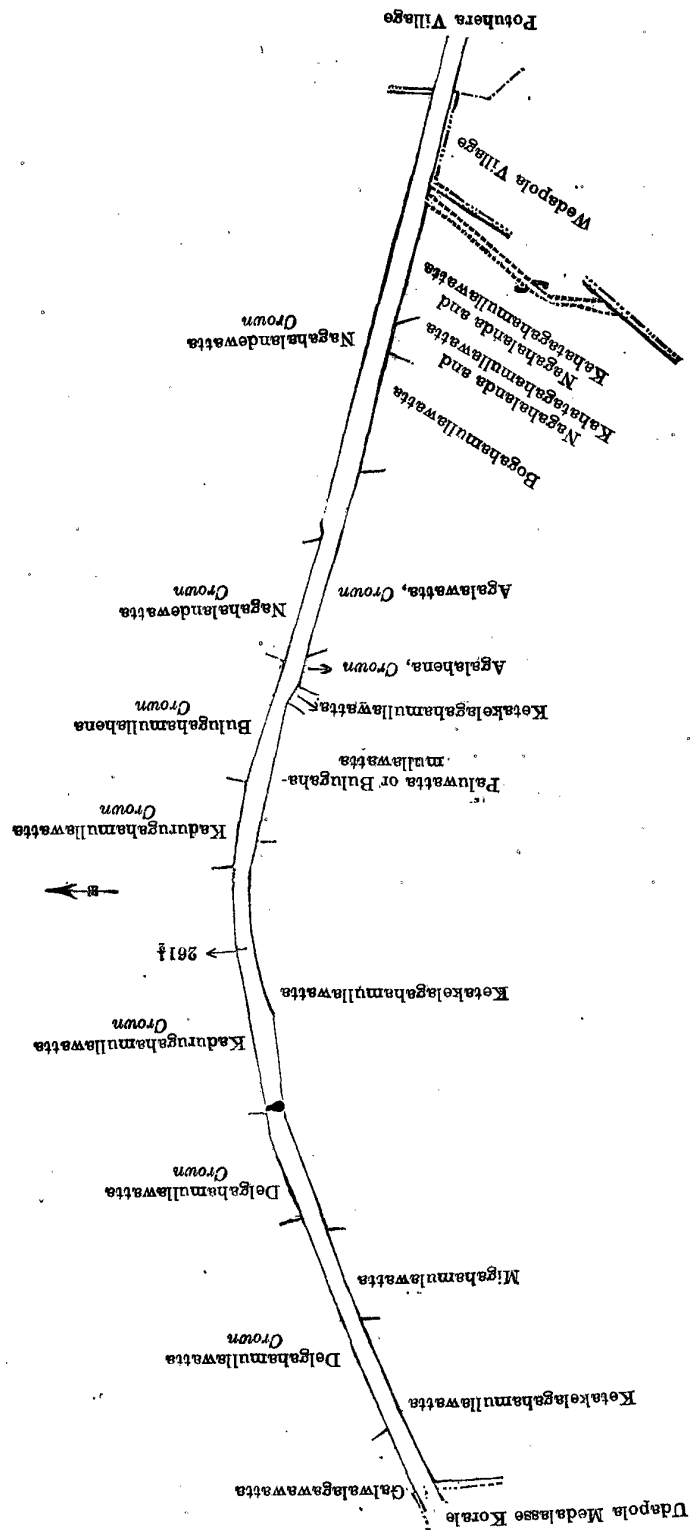
Scale of 16 Chains to an Inch.

G. K. THORNHILL,
for Acting Surveyor-General.

V.—Preliminary plan 1,493.

Lot.	Name of Land.	Extent, A. R. P.
261½	.. Reservation for road 1 1 18

and bounded as follows : on the north by Galwalagawawatta claimed by S. M. Punchirala, Delgahamullawatta belonging to the Crown, Kadurugahamullawatta belonging to the Crown, Bulugahamullahena belonging to the Crown, Nagahalande-watta belonging to the Crown ; on the east by the village limit of Potuhera ; on the south by the village limit of Wedapola, Nagahalande and Kahatagahamullawatta claimed by R. M. Ukku Banda, Bogahamullawatta belonging to the Crown, Agalawatta belonging to the Crown, Agalahena belonging to the Crown, Ketakelagahamullawatta claimed by W. M. Dingiri Banda, Paluwatta or Bulugahamullawatta claimed by Meekiyaganamaralage Punchi Nona, Ketakelagahamulla-watta claimed by W. M. Dingiri Banda, Meegahamullawatta claimed by Menikhamy Arachchi, Ketakelagahamullawatta belonging to the Crown ; on the west by the boundary of Udappola Medalasse korale.



Surveyor-General's Office,
Colombo, June 8, 1914.

Scale of 4 Chains to an Inch.

G. K. THORNHILL,
for Acting Surveyor-General.

Kurunegala S. O. 140—1914.

Kurunegala Notice No. 5,340.

Notice under "The Waste Lands Ordinances of 1897, 1899, 1900, and 1903."

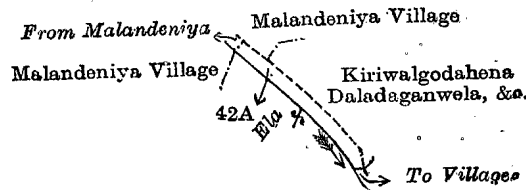
TAKE notice that unless within three months from September 18, 1914, the persons, if any, who claim any interest in the land hereinafter mentioned make claim in person or in writing to the said land or to some interest therein to N. A. Hampton, Esq., Special Officer appointed under section 28 of "The Waste Lands Ordinances of 1897, 1899, 1900, and 1903," at his office at Fort, Colombo :

Such Special Officer, in pursuance of the powers vested in him by the said Ordinances, will declare by writing under his hand that the land, to which no claim has been made, is the property of the Crown.

N. A. HAMPTON,
Special Officer.

Description of the Land referred to.

The land commonly called or known as road, situated in the village of Kahapatwela, in the Gannawe korale of the Weudawili hatpattu of the Kurunegala District, in the North-Western Province, containing in extent 15 perches, and shown as lot 42A in preliminary plan 1,526 and in the annexed diagram; and bounded as follows : on the north by the village limit of Malendeniya ; on the east by Kiriwalgodahena, Daladaganwela, &c., claimed by the Kandy Maligawa and others ; on the south by a road ; on the west by an ela.



Surveyor-General's Office,
Colombo, July 16, 1914.

Scale of 4 Chains to an Inch.

G. K. THORNHILL,
for Acting Surveyor-General.

Kurunegala S. O. 141—1914.

Kurunegala Notice No. 5,341.

Notice under "The Waste Lands Ordinances of 1897, 1899, 1900, and 1903."

TAKE notice that unless within three months from September 18, 1914, the persons, if any, who claim any interest in the lands hereinafter mentioned or in any one or more of such lands make claim in person or in writing to the said lands or any of them or to some interest therein to N. A. Hampton, Esq., Special Officer appointed under section 28 of "The Waste Lands Ordinances of 1897, 1899, 1900, and 1903," at his office at Fort, Colombo :

Such Special Officer, in pursuance of the powers vested in him by the said Ordinances, will declare by writing under his hand that the said lands, or such of them as to which no claim has been made, are the property of the Crown.

N. A. HAMPTON,
Special Officer.

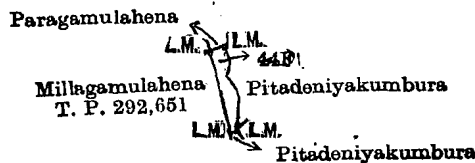
Description of Lands referred to.

The following lots situated in the village of Narangoda, in the Medapattu Korale East of the Katugampola hatpattu of the Kurunegala District, in the North-Western Province, as described in the annexed diagrams :—

I.—Preliminary plan 370.

Lot.	Name of Land.	Extent, A. R. P.
44F	Ambagahamullapillewa	0 0 36

and bounded as follows : on the north by Paragamulahena sold by the Crown ; on the east by Pitadeniyakumbura claimed by S. A. Siyatu and others ; on the south by Pitadeniyakumbura claimed by L. P. Hetuhamy ; on the west by Millagahamulahena sold by the Crown (T. P. 292,651).



Surveyor-General's Office,
Colombo, July 15, 1914.

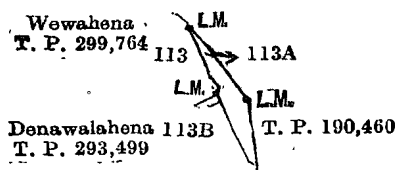
Scale of 8 Chains to an Inch.

G. K. THORNHILL,
for Acting Surveyor-General.

II.—Preliminary plan 370.

Lot.	Name of Land.	Extent, A. R. P.
113A	Kotikandamukalana..	0 1 22

and bounded as follows : on the north and east by T. P. 190,460 ; on the south by Denawalahena sold by the Crown (T. P. 293,499) ; on the west by Denawalahena sold by the Crown (T. P. 293,499), Wewahena sold by the Crown (T. P. 299,764).



Surveyor-General's Office,
Colombo, July 15, 1914.

Scale of 8 Chains to an Inch.

G. K. THORNHILL,
for Acting Surveyor-General.

Kurunegala S. O. 142—1914.

Kurunegala Notice No. 5,342.**Notice under "The Waste Lands Ordinances of 1897, 1899, 1900, and 1903."**

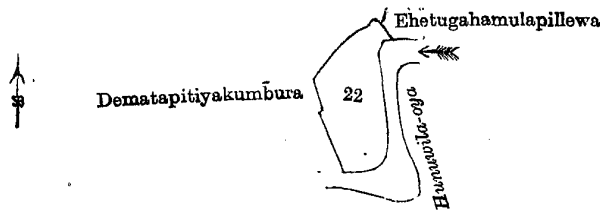
TAKE notice that unless within three months from September 18, 1914, the persons, if any, who claim any interest in the land hereinafter mentioned make claim in person or in writing to the said land or to some interest therein to N. A. Hampton, Esq., Special Officer appointed under section 28 of "The Waste Lands Ordinances of 1897, 1899, 1900, and 1903," at his office at Fort, Colombo :

Such Special Officer, in pursuance of the powers vested in him by the said Ordinances, will declare by writing under his hand that the land, to which no claim has been made, is the property of the Crown.

N. A. HAMPTON,
Special Officer.

Description of the Land referred to.

The land commonly called or known as Kongahamulapillewa, situated in the village of Werahera, in the Medapattu Korale West of the Katugampola hatpattu of the Kurunegala District, in the North-Western Province, containing in extent 1 acre 2 roods and 15 perches, shown as lot 22 in preliminary plan 310 and in the annexed diagram; and bounded as follows: on the north by Dematapitiyakumbura claimed by I. M. Bandappu and others; on the east by Ehetugahamulapillewa sold by the Crown, the Hunuwila-oya; on the south by the Hunuwila-oya; on the west by Dematapitiyakumbura claimed by I. M. Bandappu and others.



Surveyor-General's Office,
Colombo, July 17, 1914.

G. K. THORNHILL,
for Acting Surveyor-General.

Kurunegala S. O. 143—1914.

Kurunegala Notice No. 5,343.**Notice under "The Waste Lands Ordinances of 1897, 1899, 1900, and 1903."**

TAKE notice that unless within three months from September 18, 1914, the persons, if any, who claim any interest in the lands hereinafter mentioned or in any one or more of such lands make claim in person or in writing to the said lands or any of them or to some interest therein to M. T. Archibald, Esq., Special Officer appointed under section 28 of "The Waste Lands Ordinances of 1897, 1899, 1900, and 1903," at his office at Fort, Colombo :

Such Special Officer, in pursuance of the powers vested in him by the said Ordinances, will declare by writing under his hand that the said lands, or such of them as to which no claim has been made, are the property of the Crown.

M. T. ARCHIBALD,
Special Officer.

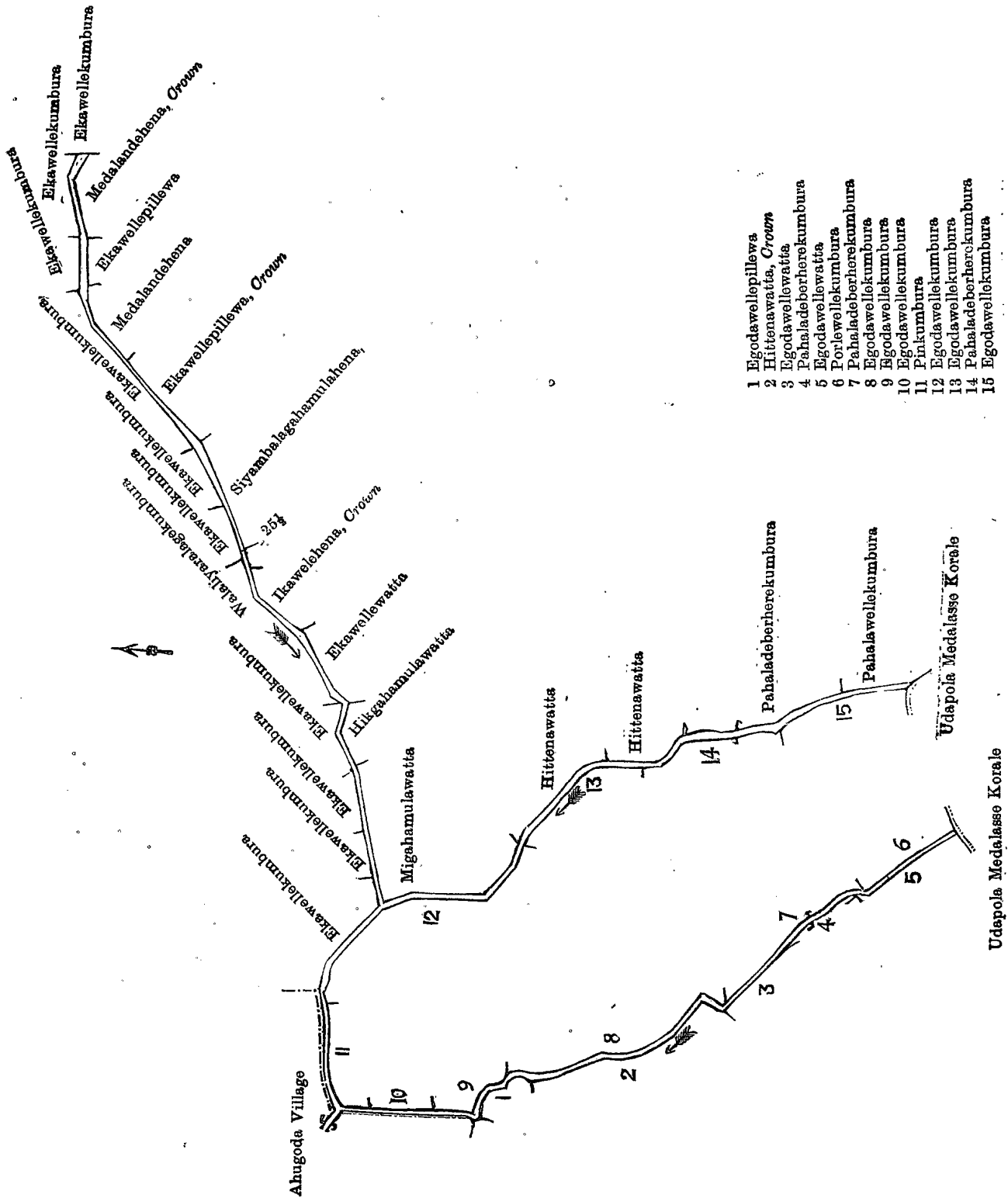
Description of the Lands referred to.

The following lots situated in the village of Amunugama, in the Rekko pattu korale of the Dambadeni hatpattu of the Kurunegala District, in the North-Western Province, as described in the annexed diagrams :—

I.—Preliminary plan 1,492.

Lot.	Name of Land.	Extent, A. R. P.
25½	Pita-ela (stream)	0 3 10

and bounded as follows: on the north by the village limit of Ahugodaekawellekumbura claimed by Tennakoon Mudiyansele Kiri Menika, Ekawellekumbura claimed by Abeysinghe Mudiyansele Ukku Menika, Ekawellekumbura claimed by Tennakoon Mudiyansele Dingiri Banda, Ekawellekumbura claimed by Jayasundera Mudiyansele Ranamalhamy and another, Walaliyaralagekumbura claimed by Tennakoon Mudiyansele Banda, Ekawellekumbura claimed by Tennakoon Mudiyansele Kalu Banda, Ekawellekumbura claimed by Tennakoon Mudiyansele Sirimalhamy and another, Ekawellekumbura claimed by Tennakoon Mudiyansele Kiri Menika, Ekawellekumbura claimed by ditto Dingiri Banda, Ekawellekumbura claimed by ditto Kiri Menika; on the east by Ekawellekumbura claimed by Tennakoon Mudiyansele Ausadahamy, Vel-Vidane; on the south by Medalandehena belonging to the Crown, Ekawellepillewa claimed by Tennakoon Mudiyansele Dingiri Banda, Medalandehena claimed by Tennakoon Mudiyansele Kiri Menika and another, Ekawellepillewa belonging to the Crown, Siyambalagahamulahena belonging to the Crown, Ikawelehena belonging to the Crown, Ekawellewatta claimed by Tennakoon Mudiyansele Sirimalhamy and others, Hikgahamulawatta claimed by ditto, Migahamulawatta claimed by Tennakoon Mudiyansele Kiri Banda, Arachchi, Hittenawatta claimed by Jayasundera Mudiyansele Ranamalhamy and others, Hittenawatta claimed by Jayasundera Mudiyansele Kalu Banda, Pahaladeberhererekumbura claimed by Tennakoon Mudiyansele Sirimalhamy, Pahalawellekumbura claimed by Tennakoon Mudiyansele Ranhamy and another, the boundary of Udapola Medalasse korale, Egodawellekumbura claimed by Tennakoon Mudiyansele Kirihamy, Pahaladeberhererekumbura claimed by Tennakoon Mudiyansele Sirimalhamy, Egodawellekumbura claimed by Jayasundera Mudiyansele Ranamalhamy, Egodawellekumbura claimed by Tennakoon Mudiyansele Dingiri Banda and others, Egodawellekumbura claimed by Jayasundera Mudiyansele Ranamalhamy, Egodawellekumbura claimed by Tennakoon Mudiyansele Kirihamy, Pahaladeberhererekumbura claimed by Tennakoon Mudiyansele Sirimalhamy, Porlewellekumbura claimed by Tennakoon Mudiyansele Kiri Mudiyanse and another, the boundary of Udapola Medalasse korale; on the west by Egodawellewatta claimed by Tennakoon Mudiyansele Kalu Banda, Pahaladeberhererekumbura claimed by Tennakoon Mudiyansele Sirimalhamy, Egodawellewatta claimed by ditto, Hittenawatta belonging to the Crown, Egodawellepillewa claimed by Jayasundera Mudiyansele Ranamalhamy and another, the village limit of Ahugoda.



- 1 Egodawellepillewa
- 2 Hitinawatta, Crown
- 3 Egodawellewatta
- 4 Pahaladeberherakumbura
- 5 Egodawellewatta
- 6 Pahaladeberherakumbura
- 7 Pahaladeberherakumbura
- 8 Egodawellekumbura
- 9 Egodawellekumbura
- 10 Egodawellekumbura
- 11 Pinkumbura
- 12 Egodawellekumbura
- 13 Egodawellekumbura
- 14 Pahaladeberherakumbura
- 15 Egodawellekumbura

Surveyor-General's Office,
Colombo, June 1, 1914.

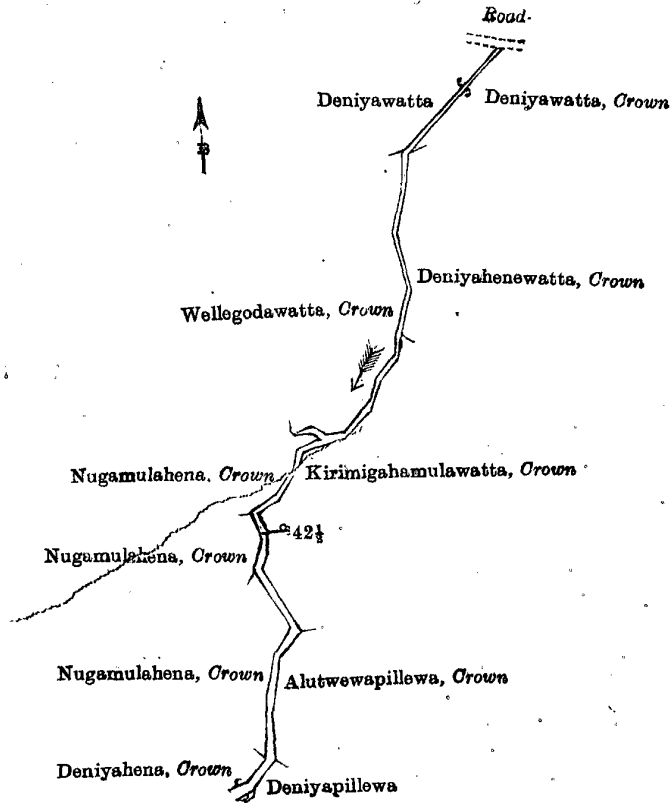
Scale of 4 Chains to an Inch.

G. K. THORNHILL,
for Acting Surveyor-General.

II.—Preliminary plan 1,492.

Lot.	Name of Land.	Extent, A. R. P.
42½	Ela (stream)	0 1 6

and bounded as follows : on the north by a road ; on the east by Deniyawatta belonging to the Crown, Deniyahenewatta belonging to the Crown, Kirimigahamulawatta belonging to the Crown, Alutwewapillewa belonging to the Crown ; on the south by Deniyapillewa claimed by Kirihamy and others ; on the west by Deniyahena belonging to the Crown, Nugalulawatta belonging to the Crown, Wellegodawatta belonging to the Crown, Deniyawatta sold by the Crown.



Surveyor-General's Office,
Colombo, June 1, 1914.

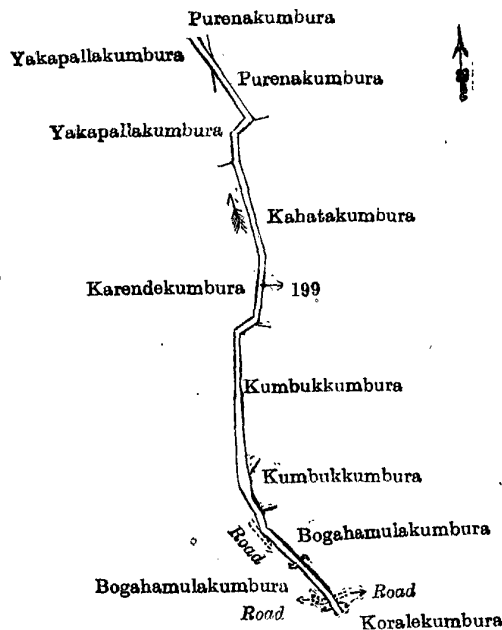
Scale of 4 Chains to an Inch.

G. K. THORNHILL,
for Acting Surveyor-General.

III.—Preliminary plan 1,492.

Lot.	Name of Land.	Extent, A. R. P.
199	Pita-ela (stream)	0 0 30

and bounded as follows: on the north by Purenakumbura claimed by Tennakoon Mudiyansele Ausadahamy, Vel-Vidane; on the east by Purenakumbura claimed by Tennakoon Mudiyansele Ausadahamy, Vel-Vidane, and Banda, Kahatakumbura claimed by Tennakoon Mudiyansele Appuhamy, Kumbukkumbura claimed by Tennakoon Mudiyansele Dingiri Banda and others, Kumbukkumbura claimed by ditto Kiri Menika, Bogahamulakumbura claimed by Tennakoon Mudiyansele Ausadahamy, Vel-Vidane; on the south by Koralekumbura claimed by Tennakoon Mudiyansele Pinhamy and others; on the west by a road, Bogahamulakumbura claimed by Tennakoon Mudiyansele Ausadahamy, Vel-Vidane, a road, Karendekumbura claimed by Tennakoon Mudiyansele Ausadahamy, Vel-Vidane, Yahapallakumbura claimed by Abeysingha Mudiyansele Ausadahamy and another.



Surveyor-General's Office,
Colombo, June 1, 1914.

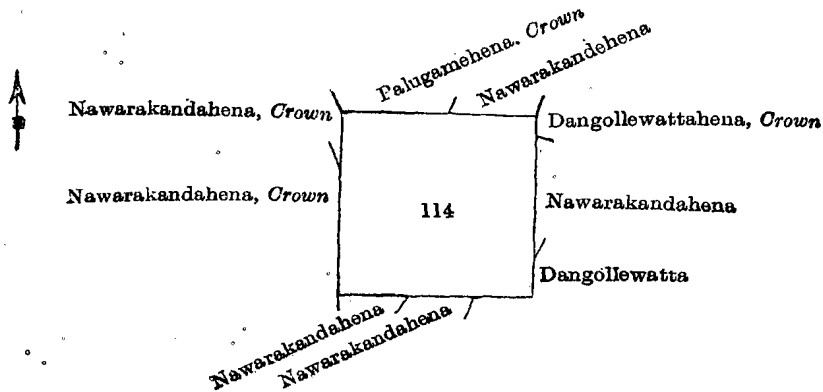
Scale of 4 Chains to an Inch.

G. K. THORNHILL,
for Acting Surveyor-General.

IV.—Preliminary plan 1,492.

Lot.	Name of Land.	Extent, A. R. P.
114	Nawarakandehena (reservation for trig. station)	1 2 13

and bounded as follows : on the north by Palugamehena belonging to the Crown, Nawarakandehena claimed by the trustees of temple ; on the east by Dangollawattahena belonging to the Crown, Nawarakandehena claimed by the trustees of temple, Dangollewatta claimed by H. P. Fernando ; on the south by Dangollewatta claimed by H. P. Fernando, Nawarakandehena claimed by the trustees of temple ; on the west by Nawarakandehena claimed by the Crown.



Scale of 4 Chains to an Inch.

Surveyor-General's Office,
Colombo, June 1, 1914.

G. K. THORNHILL,
for Acting Surveyor-General.

V.—Preliminary plan 1,492.

Lot.	Name of Land.	Extent, A. R. P.
185	Reservation for railway	3 1 32

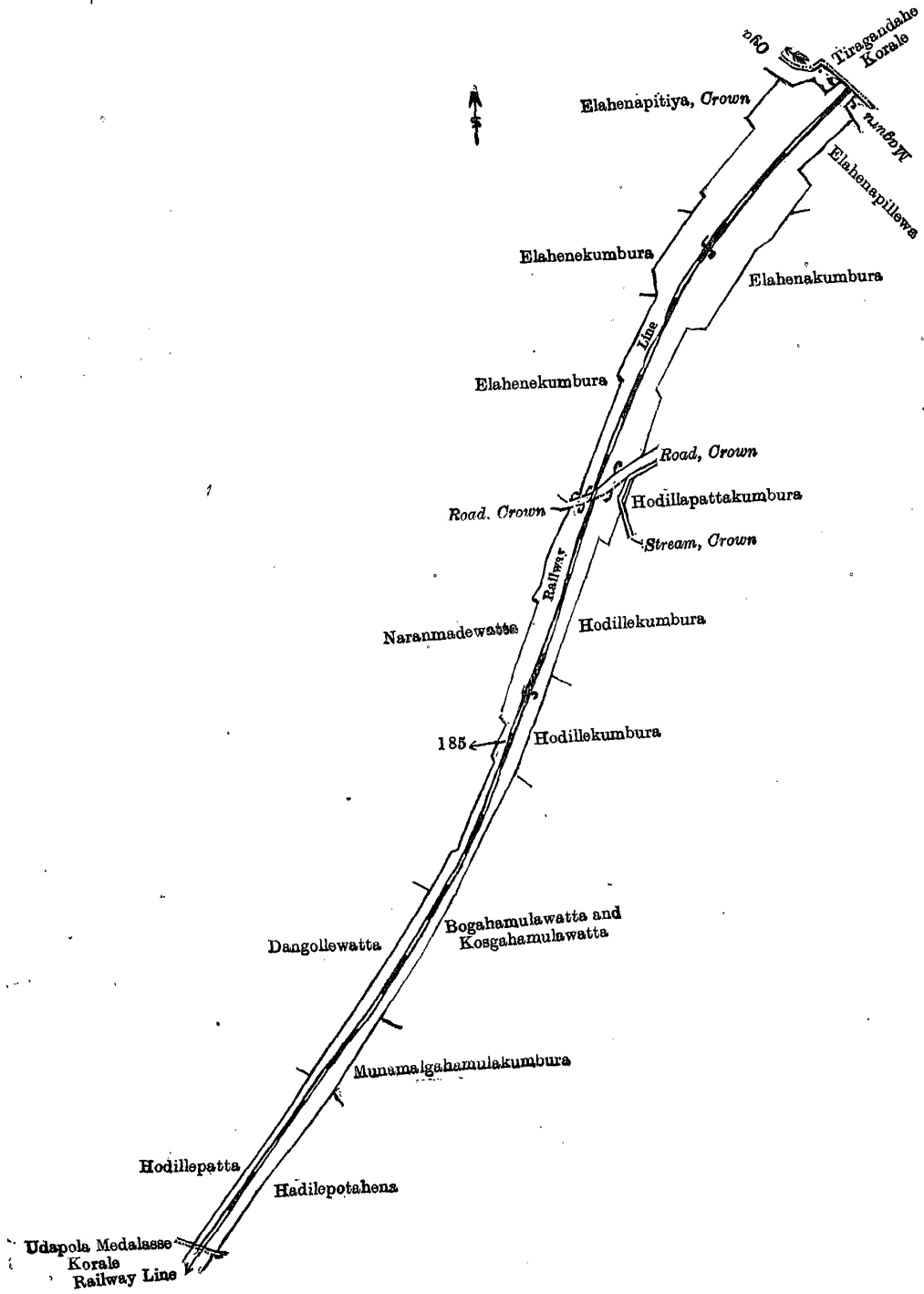
and bounded as follows : on the north by Elahenekumbura claimed by Tennakoon Mudiyanse Ukkurala and others, Elahenekumbura claimed by Tennakoon Mudiyanse Appuhamy, Elahenapitiya belonging to the Crown, the Maguru-oya (the boundary of Tiragandahe korale) ; on the east by Elahenapillewa claimed by Tennakoon Mudiyanse Ukkurala and another, Elahenekumbura claimed by Tennakoon Mudiyanse Ukkurala and another, a road declared to be the property of the Crown under the Waste Lands Ordinances, Hodillapattakumbura claimed by Tennakoon Mudiyanse Kiri Menika and Ran Menika, the stream declared to be the property of the Crown under the Waste Lands Ordinances, Hodillekumbura claimed by J. M. and T. M. Dingiri Banda, Hodillekumbura claimed by Kandane Arachchige Don Malis Appuhamy and others, Bogahamulawatta and Kosgahamulawatta claimed by Kandane Arachchige Dona Carolina Goonaratne, Munamalgahamulakumbura claimed by Appa Appuhamilage Aranolis Appuhamy and others, Hadillepotahena sold by the Crown ; on the south by the boundary of Udapolamedalasse korale ; on the west by Hodillepatta claimed by M. P. Luca Perera, Dangollewatta claimed by H. P. Fernando, Naranmadewatta claimed by Jayasundera Mudiyanse and others, a road to be declared the property of the Crown under the Waste Lands Ordinances.

[For Diagram see page 1172.]

VI.—Preliminary plan 1,492.

Lot.	Name of Land.	Extent, A. R. P.
198	Maguru-oya and other streams	2 0 22

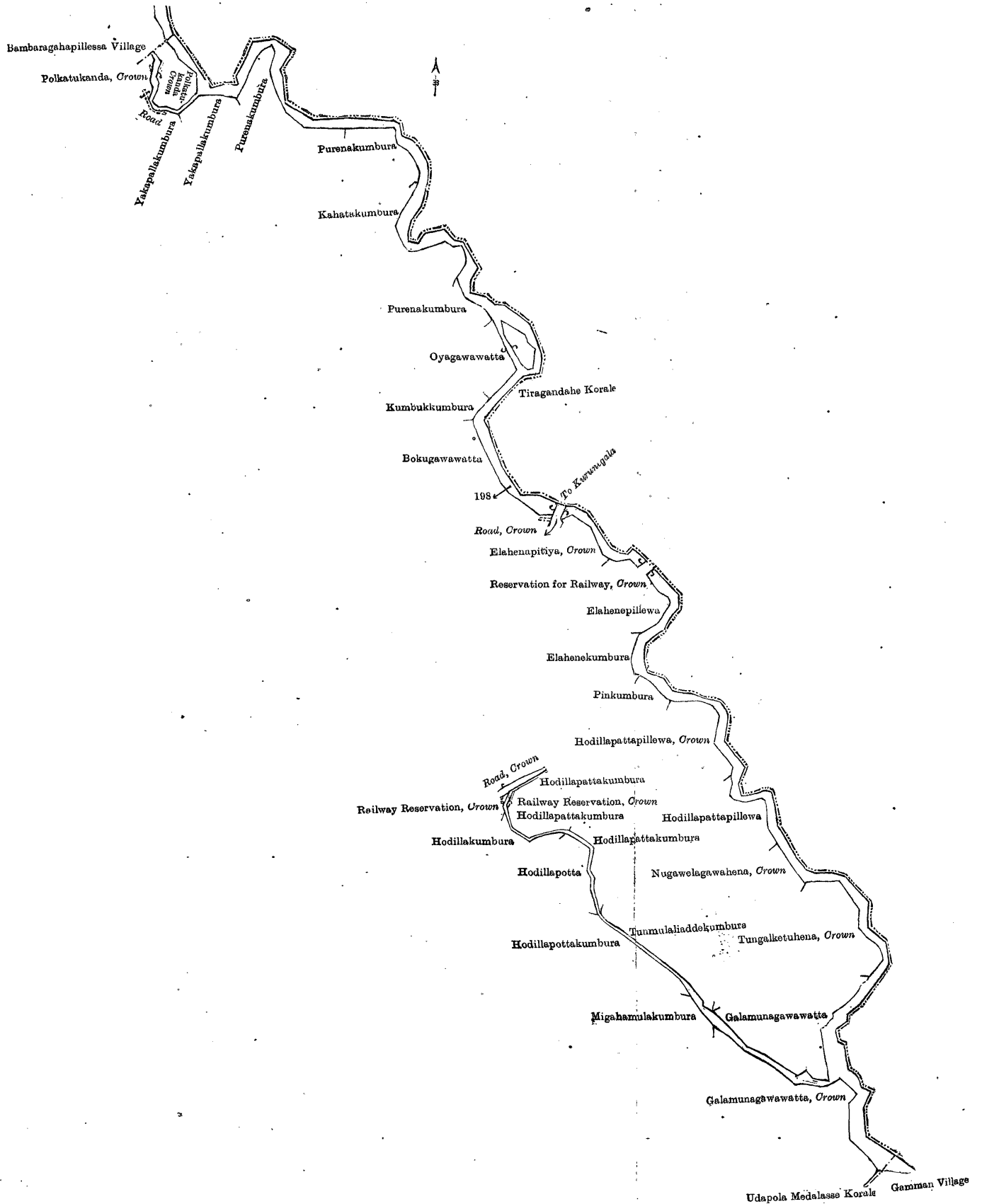
and bounded as follows : on the north by the boundary of Tiragandahe korale ; on the east by the boundary of Tiragandahe korale, a road, the boundary of Tiragandahe korale ; on the south by the village limit of Gamman, the boundary of Udapola Medalasse korale ; on the west by Galamunagawawatta belonging to the Crown, Migahamulakumbura claimed by Hitthamylage Dingiri Appu, Hodillapattakumbura claimed by Tennakoon Mudiyanse Ran Menika and another, Hodillapotta claimed by J. M. and T. M. Dingiri Banda, Hodillakumbura claimed by ditto, railway reservation belonging to the Crown, a road to be declared the property of the Crown under the Waste Lands Ordinances, Hodillapattakumbura claimed by Tennakoon Mudiyanse Kiri Menika and another, railway reservation belonging to the Crown, Hodillapattakumbura claimed by T. M. Kiri Menika and another, Hodillapattakumbura claimed by J. M. and T. M. Dingiri Banda, Tummulaliaddekumbura claimed by Aranolis Appu and others, Galamunagawawatta claimed by Haputantrige Hamy Nona, Tungalketuhena belonging to the Crown, Nugawelagawahena belonging to the Crown, Hodillapattapillewa sold by the Crown, Hodillapattapillewa belonging to the Crown, Pinkumbura claimed by the trustees of temple, Elahenekumbura claimed by Tennakoon Mudiyanse Ukkurala and Appuhamy, Elahenapillewa claimed by ditto, reservation for railway belonging to the Crown, Elahenapitiya belonging to the Crown, a road to be declared the property of the Crown under the Waste Lands Ordinances, Bokugawawatta claimed by Appa Appuhamilage Aranolis Appuhamy and others, Kumbukumbura claimed by Kiri Menika, Oyagawawatta claimed by Tennakoon Mudiyanse Kiri Menika and others, Purenakumbura claimed by Dingiri Banda, Kahatakumbura claimed by Appuhamy, Purenakumbura claimed by Kiri Menika and Banda, Purenakumbura claimed by Tennakoon Mudiyanse Ausadahamy, Vel-Vidane, Yakapallakumbura claimed by Ausadahamy and Appuhamy, Yakapallakumbura claimed by Sena Ana Tamby, a road, Polkatukanda to be declared the property of the Crown under the Waste Lands Ordinances, the village limit of Bambaragahapelessa.



Scale of 4 Chains to an Inch.

Surveyor-General's Office,
Colombo, June 1, 1914.

G. K. THORNHILL,
for Acting Surveyor-General.



Surveyor-General's Office,
Colombo, June 1, 1914.

Scale of 4 Chains to an Inch.

G. K. THORNHILL,
for Acting Surveyor-General.

VII.—Preliminary plan 1,492.

Lot.	Name of Land.	Extent, A. R. P.
75½	Para (reservation for road)	5 2 12

and bounded as follows : on the north by Deniyawatta sold by the Crown, the village limit of Godawita, the village limit of Bambaragahapelessa, Galkadullagawawatta sold by the Crown, Deniyawatta sold by the Crown, Galkadullagawawatta sold by the Crown, Deniyawatta sold by the Crown, Narangahamulahena claimed by the Crown, Billepitiyewatta belonging to the Crown, Gederawatta claimed by Bandirala, Dewittawatta claimed by Dingiri Banda and others, Hittenawatta claimed by Tennakoon Mudiyansele Appuhamy and others, Dewatewatta claimed by ditto Appuhamy, Polkotuwawatta claimed by ditto, Bogahamulakumbura claimed by Tennakoon Mudiyansele Ausadahamy, Vel-Vidane, Karandakumbura claimed by ditto, Pinakerullakumbura claimed by Ausadahamy, Yakapallakumbura claimed by Dingiri Banda and others, Yakapelepillewa belonging to the Crown, Polkatukanda belonging to the Crown ; on the east by Polkatukanda belonging to the Crown, an ela belonging to the Crown, Yakapelepillewa belonging to the Crown, Yakapallekumbura claimed by Sena Ana Tamby, Yakapallepillewa belonging to the Crown, Yakapallekumbura claimed by Dingiri Banda and others, Karandekumbura claimed by Ausadahamy, Vel-Vidane, and others, Bogahamulakumbura claimed by ditto, an ela belonging to the Crown, Bogahamulakumbura claimed by Ausadahamy, Vel-Vidane, and others, Koralegekumbura claimed by Tennakoon Mudiyansele Appuhamy, Bokugawawatta claimed by Arnolis Appuhamy, the Maguru-oya, the boundary of Tiragandahe korale, Elahenapitiya belonging to the Crown, Elahenakumbura claimed by Appuhamy, Elahenakumbura claimed by Tennakoon Mudiyansele Ukkurala and others, reservation for railway belonging to the Crown, Elahenakumbura claimed by Tennakoon Mudiyansele Ukkurala and others, Pinkumbura claimed by the trustees of temple, Hodillapattapillewa belonging to the Crown, Nugawellegawahena belonging to the Crown, Tungalketuhena belonging to the Crown, Tunmulaliaddekumbura claimed by Arnolis Appu and others, Hodillapatapillewa belonging to the Crown, Hodillapatakumbura claimed by Tennakoon Mudiyansele Kiri Menika and another, an ela belonging to the Crown, reservation for railway belonging to the Crown, the railway line reservation for railway belonging to the Crown, Naranbeddewatta claimed by Jayasundera Mudiyansele Mudiyanse and others, Dangollewatta claimed by H. P. Fernando, Hodilipotawatta sold by the Crown ; on the south by the boundary of Udupola Medalasse korale, Dangollewatta claimed by H. P. Fernando, Dangollewatta claimed by Dingiri Banda and others, Kotuwakumbura claimed by Tennakoon Mudiyansele Dingiri Banda, Bokugawakumbura claimed by Appuhamy, Bokugawawatta claimed by Arnolis Appuhamy, Koralegekumbura claimed by T. M. Bandirala, Koralegekumbura claimed by Pinhamy and others, Goyankotuwwewatta claimed by Tennakoon Mudiyansele Kiri Menika and others, Ihalogoyankotuwwewatta claimed by Tennakoon Mudiyansele Ausadahamy, Vel-Vidane, Dewittawatta claimed by Tennakoon Mudiyansele Dingiri Banda and others, Gederawatta claimed by Tennakoon Mudiyansele Bandirala, Billepitiyewatta belonging to the Crown, Bilinchigahamullewatta claimed by T. M. Ausadahamy, Vel-Vidane, Ihalogoyankotuwwewatta claimed by Ausadahamy, Vel-Vidane, Dangollehena belonging to the Crown, Dangollewatta claimed by Kekulawala Romanis Appuhamy, Migahamulawatta belonging to the Crown, Nuwarakandewatta claimed by Tennakoon Mudiyansele Bandirala and others; Billingahamulawatta claimed by the Crown, Nuwarakandewatta claimed by Tennakoon Mudiyansele Bandirala and others, Palugamahena belonging to the Crown, Nawarakandehena belonging to the Crown, Pensalagawawatta claimed by Kiri Menika and others, Pansalawatta claimed by the trustees of temple ; on the west by Pansalagawawatta belonging to the Crown, Dangahamulawatta belonging to the Crown, Palugamahena belonging to the Crown, Diwulgahakotuwakumburepillewa belonging to the Crown, Diwulgahakotuwwewatta claimed by Tennakoon Mudiyansele Ukkurala and others, Deniyawatta sold by the Crown, Godaporagahamulahena belonging to the Crown, Deniyawatta sold by the Crown, an ela belonging to the Crown, Deniyawatta sold by the Crown, the village limit of Ahugoda.

[For Diagram see page 1175.]

Kurunegala Notice No. 5,344.

Notice under "The Waste Lands Ordinances of 1897, 1899, 1900, and 1903."

TAKE notice that unless within three months from September 18, 1914, the persons, if any, who claim any interest in the lands hereinafter mentioned or in any one or more of such lands make claim in person or in writing to the said land or any of them or to some interest therein to N. A. Hampton, Esq., Special Officer appointed under section 28 of "The Waste Lands Ordinances of 1897, 1899, 1900, and 1903," at his office at Fort, Colombo :

Such Special Officer, in pursuance of the powers vested in him by the said Ordinances, will declare by writing under his hand that the said lands, or such of them as to which no claim has been made, are the property of the Crown.

N. A. HAMPTON,
Special Officer.

Description of the Lands referred to.

The following lot situated in the village of Wataraka, in the Gannawe korale of the Weudawili hatpattu of the Kurunegala District, in the North-Western Province, as described in the annexed diagrams :—

I.—Preliminary plan 1,522.

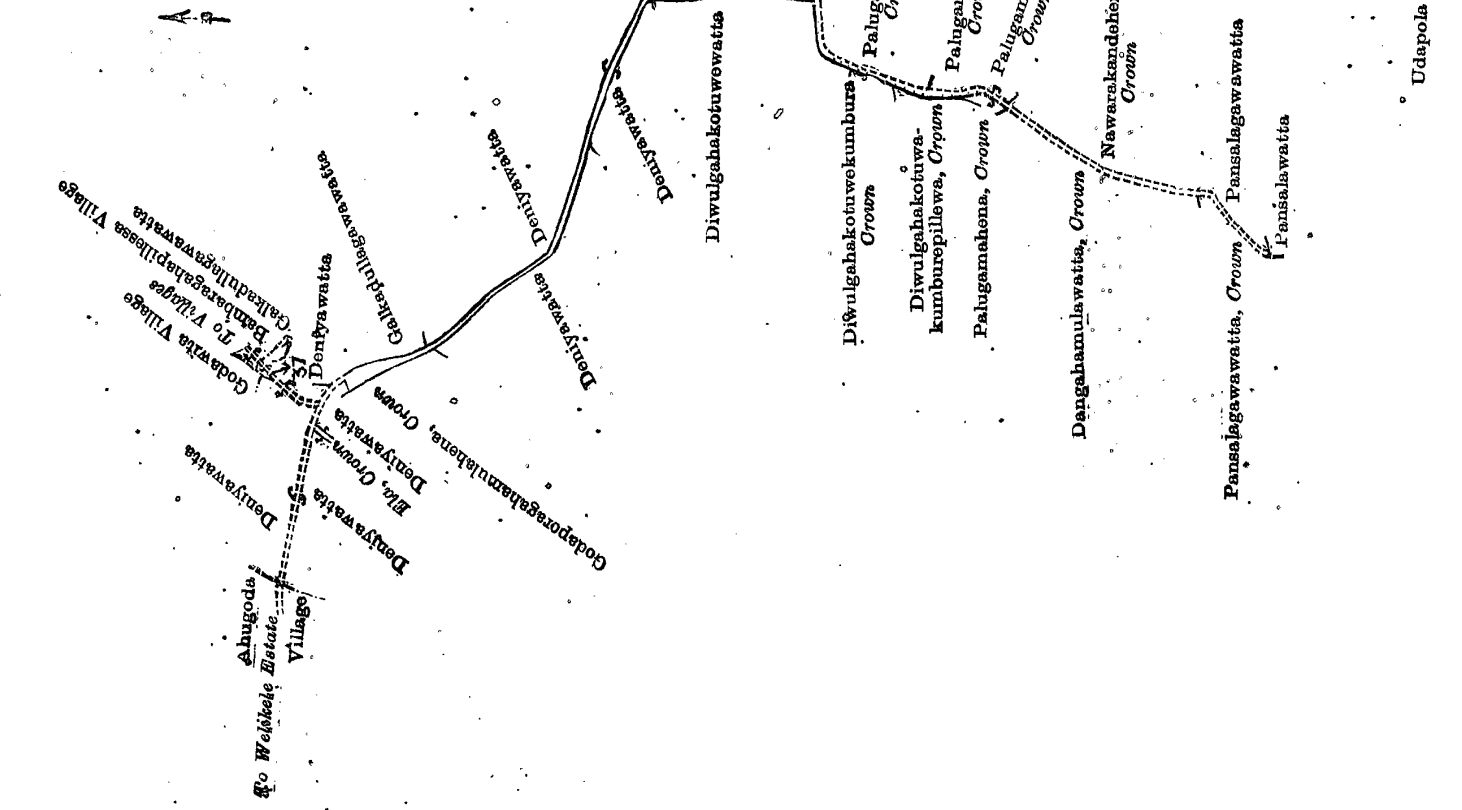
Lot.	Name of Land.	Extent, A. R. P.
60	Karandegolle-ela	0 3 35

and bounded as follows : on the north by the boundary of Gandahe korale ; on the east by Asweddumatennahena claimed by Tennakoon Mudiyansele Bandirala and others, Asweddumatennakumbura claimed by T. M. Bandirala and others, Asweddumatennakumburahena claimed by T. M. Bandirala and others, T. P. 235,786, T. P. 160,430, T. P. 153,786, Welyaya (private), a path, Welyaya (private) ; on the south by an ela ; on the west by Welyaya, private, Gedarawatta, private, T. P. 235,785, Pinnagollahena claimed by Atapattu Mudiyansele Punchimenika and others, Pinnagolladikhena claimed by the Crown, Meddapolahena claimed by the Crown, Pinnagollehena claimed by Basnayake Mudiyansele Ukku Menika and Punchirala.

- 20 Koralegekumbura
- 21 Goyankotuweratta
- 22 Goyankotuweratta
- 23 Inalagoyankotuweratta
- 24 Dewittawatta
- 25 Gedarawatta
- 26 Gedarawatta
- 27 Billepitiyawatta, Crown
- 28 Billepitiyawatta, Crown
- 29 Hittenawatta
- 30 Dewalewatta
- 31 Polkotuwewatta
- 32 Bogahumulakumbura
- 33 Karandekumbura
- 34 Nawarakandewatta
- 35 Bilingahamulawatta, Crown
- 36 Nawarakandewatta
- 37 Galkadullagawawatta

- 1 Koralegekumbura
- 2 Bokugawawatta
- 3 Elahenekumbura
- 4 Reservation for Railway, Crown
- 5 Reservation for Railway, Crown
- 6 Elahenekumbura
- 7 Elahenekumbura
- 8 Pinkumbura
- 9 Tunmulaliadekumbura
- 10 Hodillapattapillewa, Crown
- 11 Hodillapattapillewa, Crown
- 12 Reservation for Railway, Crown
- 13 Reservation for Railway, Crown
- 14 Reservation for Railway, Crown
- 15 Kotuwakumbura
- 16 Bokugawakumbura
- 17 Bokugawawatta
- 18 Koralegekumbura
- 19 Koralegekumbura

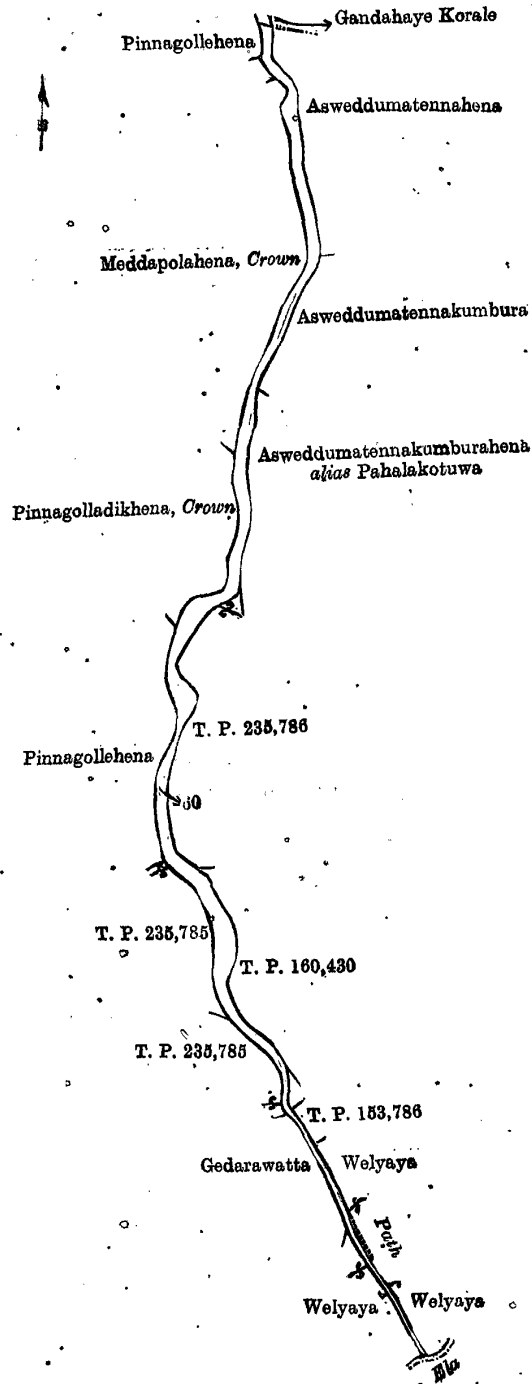
- 20 Polkatukanda, Crown
- 21 Polkatukanda, Crown
- 22 Yakapelepillewa, Crown
- 23 Yakapelepillewa, Crown
- 24 Yakapalekumbura
- 25 Yakapalekumbura
- 26 Pinakemullakumbura
- 27 Karandekumbura
- 28 Karandekumbura
- 29 Narangahamulawatta
- 30 Bilipitiyawatta
- 31 Bilipitiyawatta
- 32 Bilipitiyawatta
- 33 Bilipitiyawatta
- 34 Bilipitiyawatta
- 35 Bilipitiyawatta
- 36 Bilipitiyawatta
- 37 Bilipitiyawatta
- 38 Bilipitiyawatta
- 39 Bilipitiyawatta
- 40 Bilipitiyawatta
- 41 Bilipitiyawatta
- 42 Bilipitiyawatta
- 43 Bilipitiyawatta
- 44 Bilipitiyawatta
- 45 Bilipitiyawatta
- 46 Bilipitiyawatta
- 47 Bilipitiyawatta
- 48 Bilipitiyawatta
- 49 Bilipitiyawatta
- 50 Bilipitiyawatta
- 51 Bilipitiyawatta
- 52 Bilipitiyawatta
- 53 Bilipitiyawatta
- 54 Bilipitiyawatta
- 55 Bilipitiyawatta
- 56 Bilipitiyawatta
- 57 Bilipitiyawatta
- 58 Bilipitiyawatta
- 59 Bilipitiyawatta
- 60 Bilipitiyawatta
- 61 Bilipitiyawatta
- 62 Bilipitiyawatta
- 63 Bilipitiyawatta
- 64 Bilipitiyawatta
- 65 Bilipitiyawatta
- 66 Bilipitiyawatta
- 67 Bilipitiyawatta
- 68 Bilipitiyawatta
- 69 Bilipitiyawatta
- 70 Bilipitiyawatta
- 71 Bilipitiyawatta
- 72 Bilipitiyawatta
- 73 Bilipitiyawatta
- 74 Bilipitiyawatta
- 75 Bilipitiyawatta
- 76 Bilipitiyawatta
- 77 Bilipitiyawatta
- 78 Bilipitiyawatta
- 79 Bilipitiyawatta
- 80 Bilipitiyawatta
- 81 Bilipitiyawatta
- 82 Bilipitiyawatta
- 83 Bilipitiyawatta
- 84 Bilipitiyawatta
- 85 Bilipitiyawatta
- 86 Bilipitiyawatta
- 87 Bilipitiyawatta
- 88 Bilipitiyawatta
- 89 Bilipitiyawatta
- 90 Bilipitiyawatta
- 91 Bilipitiyawatta
- 92 Bilipitiyawatta
- 93 Bilipitiyawatta
- 94 Bilipitiyawatta
- 95 Bilipitiyawatta
- 96 Bilipitiyawatta
- 97 Bilipitiyawatta
- 98 Bilipitiyawatta
- 99 Bilipitiyawatta
- 100 Bilipitiyawatta



Surveyor-General's Office, Colombo, June 1, 1914.

Scale of 8 Chains to an Inch.
Kurunegala S. O. 144-1914.

G. K. THORNHILL,
for Acting Surveyor-General.



Surveyor-General's Office,
Colombo, June 12, 1914.

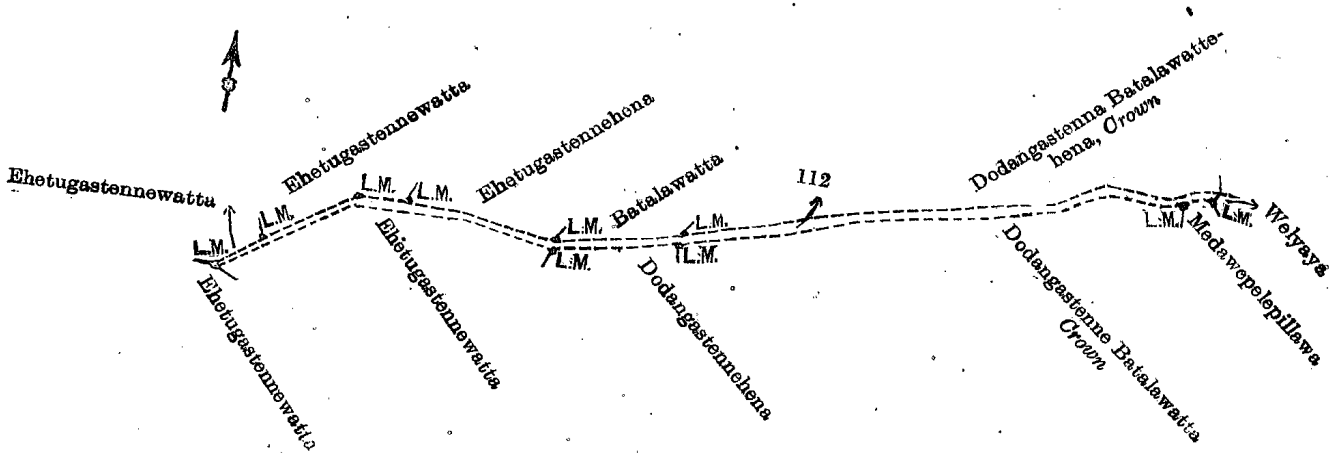
Scale of 4 Chains to an Inch.

G. K. THORNHILL,
for Acting Surveyor-General.

II.—Preliminary plan 1,522.

Lot.	Name of Land.	Extent, A. R. P.
112	Road	0 1 29

and bounded as follows: on the north by Ehetugastennehena claimed by Tennekoon Mudiyansele Appuhamy, Ehetugastennehena sold by the Crown, Ehetugastennehena sold by the Crown, Batalawatta sold by the Crown, Dodangastenne, Batalawattehena claimed by the Crown; on the east by Welyaya, private; on the south by Medawepslepillewa claimed by Dahanayaka Mudiyansele Ran Menika, Dodangastenne Batalawatta claimed by the Crown, Dodangastennehena sold by the Crown, Ehetugastennehena sold by the Crown; on the west by Ehetugastennehena claimed by Tennekoon Mudiyansele Usku Banda.



Surveyor-General's Office,
Colombo, June 12, 1914.


Scale of 4 Chains to an Inch.

G. K. THORNHILL,
for Acting Surveyor-General.

III.—Preliminary plan 1,522.

Lot. 174 ...	Name of Land. Undiyagalgodahena	Extent, A. R. P. 0 1 19
-----------------	------------------------------------	----------------------------

and bounded as follows: on the north by Undiyagalgodahena claimed by Lansakara Herat Mudiyanse-lage-Punchirala and another; on the east by a road; on the south by Undiyagalgodahena sold by the Crown; on the west by Mudiyanse-lagegedarawattā claimed by L. H. M. Kiribanda and others.



Surveyor-General's Office,
Colombd, June 12, 1914.

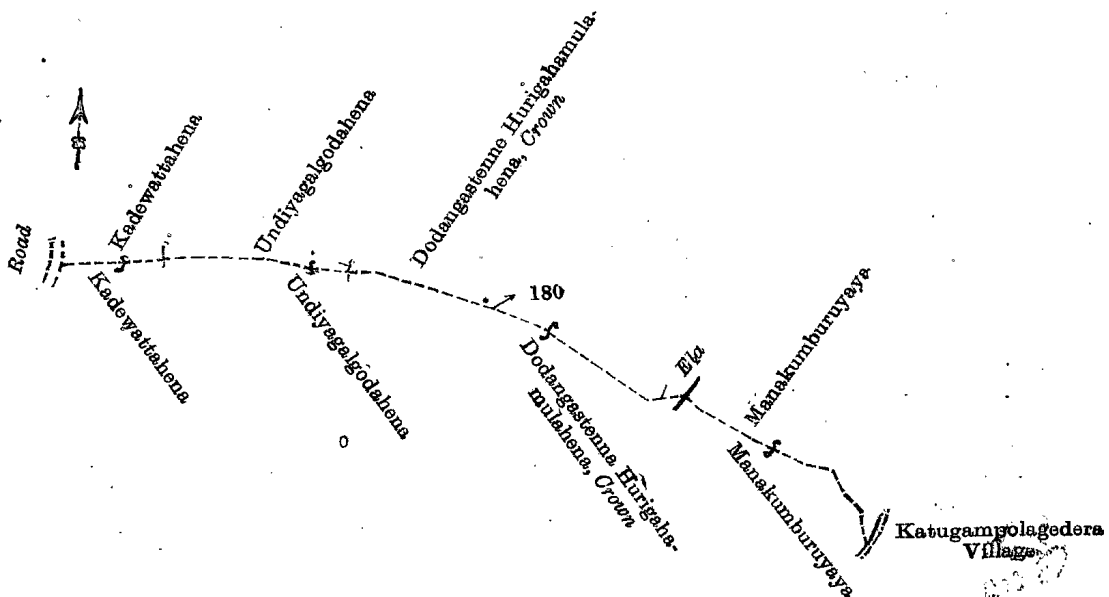
Scale of 4 Chains to an Inch.

G. K. THORNHILL,
for Acting Surveyor-General.

IV.—Preliminary plan 1,522.

Lot. 180 ...	Name of Land. Path	Extent, A. R. P. 0 0 14
-----------------	-----------------------	----------------------------

and bounded as follows: on the north by Kadewattahena claimed by Tennakoon Mudiyanse-lage Kiri Banda, Undiya-gal-godahena sold by the Crown, Dodangastenne Hurigahamulahena claimed by the Crown, an ela, Manakumburuyaya claimed by H. M. Dingirihamy and others; on the east by the village limit of Katugampolagedera; on the south by Manakumburuyaya claimed by H. M. Dingirihamy and others, Dodangastenne Hurigahamulahena claimed by the Crown, Undiyagalgodahena sold by the Crown, Kadewattahena claimed by Tennakoon Mudiyanse-lage Kiribanda; on the west by a road.



Surveyor-General's Office,
Colombo, June 12, 1914.

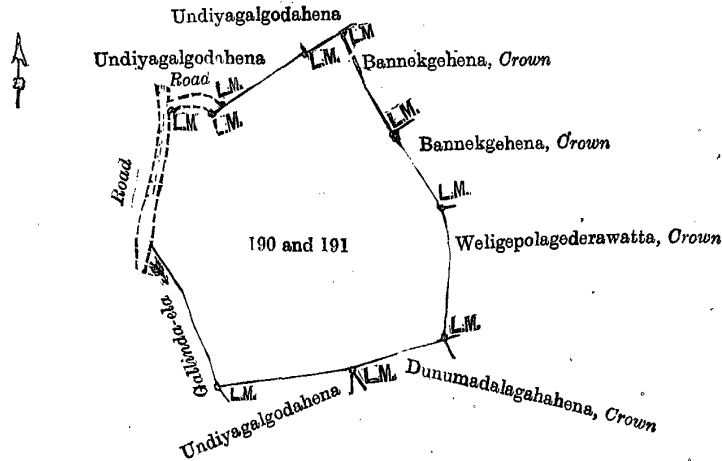
Scale of 4 Chains to an Inch.

G. K. THORNHILL,
for Acting Surveyor-General.

V.—Preliminary plan 1,522.

Lot.	Name of Land.	Extent, A. R. P.
190	Undiyagalagodapitiya (cemetery)	1 0 4
191	Undiyagalgodahena	2 3 29
		3 3 33

and bounded as follows : on the north by a road, Undiyagalgodahena sold by the Crown ; on the east by Bannekgehena claimed by the Crown, Weligepolagederawatta claimed by the Crown ; on the south by Dunumadalagahahena claimed by the Crown, Undiyagalgodahena sold by the Crown ; on the west by the Gallinda-ela, a road.



Surveyor-General's Office,
Colombo, June 12, 1914.

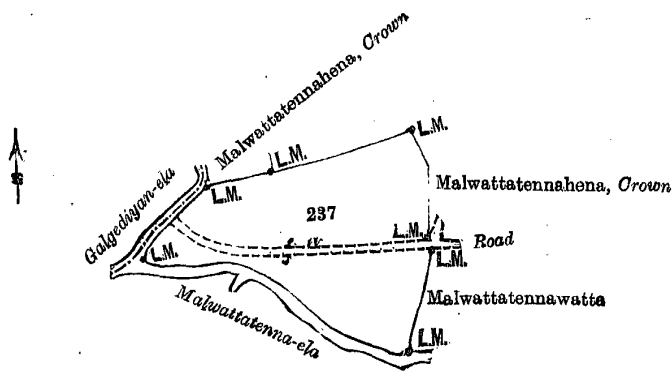
Scale of 4 Chains to an Inch.

G. K. THORNHILL,
for Acting Surveyor-General.

VI.—Preliminary plan 1,522.

Lot.	Name of Land.	Extent, A. R. P.
237	Wataraka school premises	1 3 7

and bounded as follows : on the north by Malwattatennahena claimed by the Crown ; on the east by Malwattatennahena claimed by the Crown, a road, Malwattatennawatta sold by the Crown ; on the south by Malwattatenna-ela ; on the west by Galgediyan-ela.



Surveyor-General's Office,
Colombo, June 12, 1914.

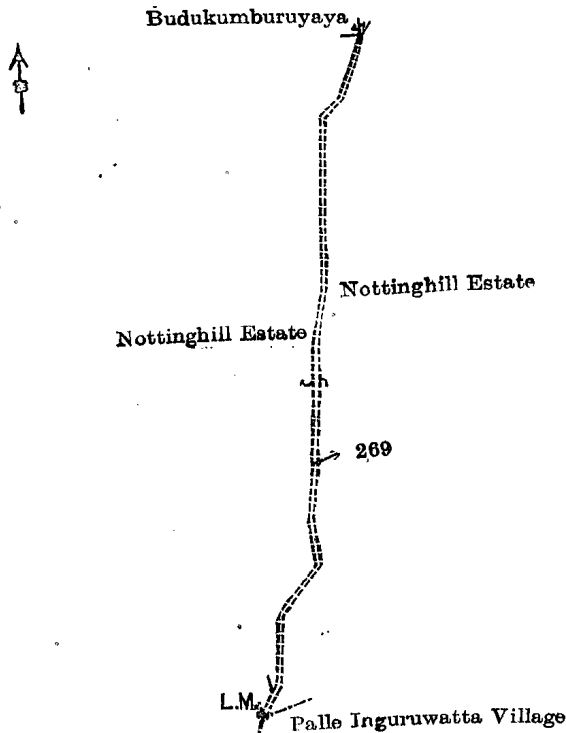
Scale of 4 Chains to an Inch.

G. K. THORNHILL,
for Acting Surveyor-General.

VII.—Preliminary plan 1,522.

Lot.	Name of Land.	Extent, A. R. P.
269	Gansabhawa road (footpath)	0 0 24

and bounded as follows : on the north by Budukumburuyaya claimed by L. H. M. Appuhamy and others ; on the east by Nottinghill estate claimed by Dr. H. M. Fernando ; on the south by the village limit of Palle Ingurawatta ; on the west by Nottinghill estate claimed by Dr. H. M. Fernando.



Surveyor-General's Office,
Colombo, June 12, 1914.

Scale of 4 Chains to an Inch.

G. K. THORNHILL,
for Acting Surveyor-General.

VIII.—Preliminary plan 1,522.

Lot.	Name of Land.	Extent, A. R. P.
291	Thambiyadeniya-ela (stream) (part)	0 1 28

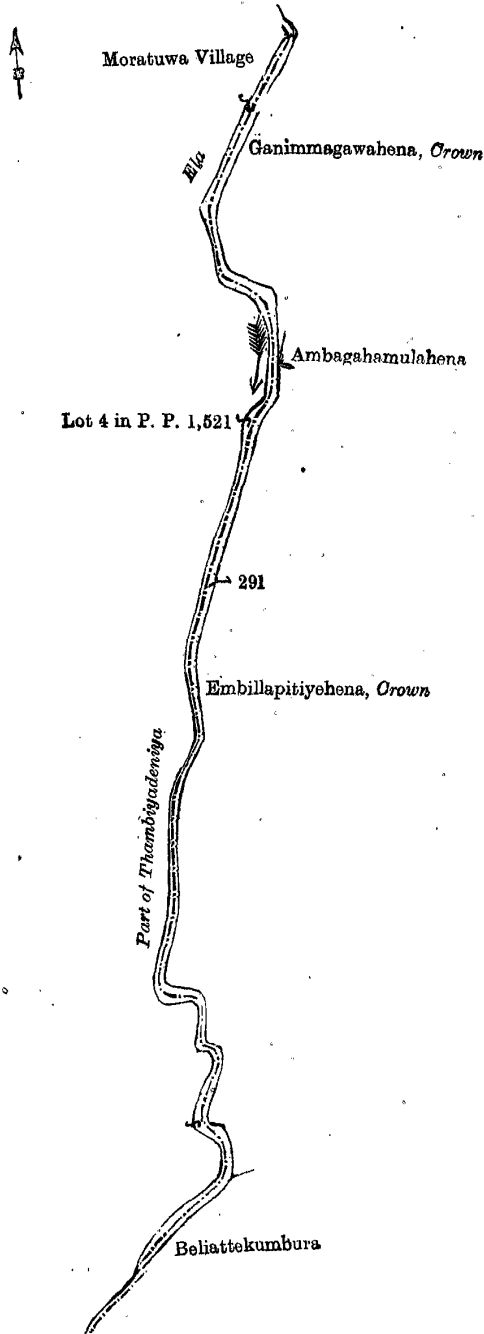
and bounded as follows : on the north by the village limit of Moratuwa ; on the east by Ganimmagawahena claimed by the Crown, Ambagahamulahena sold by the Crown, Embillapitiyahena claimed by the Crown ; on the south by Beliatte-kumbura claimed by L. H. M. Mudiyanse and others ; on the west by part of Tambiyadeniya-ela (lot 4 in preliminary plan 1,521), the village limit of Moratuwa.

[For Diagram see page 1180.]

IX.—Preliminary plan 1,522.

Lot.	Name of Land.	Extent, A. R. P.
121	Road	3 0 36

and bounded as follows : on the north by Wegulemukalana claimed by the Crown, Ambagahamulahena (T. P. 208,612, Ambagahamulawatta (T. P. 208,612), Embillapitiyehena sold by the Crown, Embillapitiyewatta sold by the Crown) Embillapitiyehena sold by the Crown, Ehetugastennewatta claimed by Tennakoon Mudiyanse Appuhamy, Ehetugastennawatta claimed by T. M. Appuhamy Arachchi, Ehetugastennehena claimed by Tennakoon Mudiyanse Utku Banda, Ehetugastennehena sold by the Crown, Kahatagastennahena claimed by the Crown, Kahatagastennewatta claimed by Belgodaya and others, Kahatagastennewatta claimed by T. M. Bandirala and others, Kahatagastennehena claimed by the Crown, Imbulewatta claimed by Tennakoon Mudiyanse Bandirala, Imbulgahawatta claimed by ditto ; on the east by Imbulewatta claimed by Tennakoon Mudiyanse Bandirala, Kadewatta, private, Kadawattahena claimed by Tennakoon Mudiyanse Kiri Banda, Undiyagalgodahena sold by the Crown, Undiyagalgodapitiya claimed by the Crown, Undiyagalgodahena claimed by the Crown, Undiyagalgodahena sold by the Crown, Paluhena claimed by the Crown, Gallindagawahena sold by the Crown, Gederagawahena sold by the Crown, Horanakarayehena claimed by Malawige Herat Mudiyanse Kiri Banda and another, Horanakarayewatta claimed by ditto, Manakumburuyaya, private, Pathalahenewatta claimed by Herat Mudiyanse Mudiyanse, Pathalahenewatta sold by the Crown, Paluhena claimed by the Crown, Malwattetennehena claimed by the Crown, Batalawatta sold by the Crown, T. P. 153,111, Munkotuwawatta claimed by Galatara Vidanelage Punchirala, Hariyawatta claimed by Dahanake Mudiyanse Ranmenika, Pathahena claimed by Henneka Mudiyanse Mudiyanse, Manakumburuyaya, private ; on the south by Munkotuwawatta sold by the Crown, Munkotuwawatta claimed by Dahanayaka Mudiyanse Utku Menika, Munkotuwawatta claimed by Galatara Vidanelage Punchirala, Deniyekumburuyaya, private, T. P. 153,111, Batalawatta sold by the Crown, Malwattetennewatta sold by the Crown, Wataraka school premises claimed by the Crown ; on the west by an ela, Wataraka school premises claimed by the Crown, Malwattetennehena claimed by the Crown, Bomalluwadewala (private), Panikkiyalagewatta sold by the Crown, Undiyagalgodahena sold by the Crown, Undiyagalgodahena claimed by the Crown, Undiyagalgodahena sold by the Crown, Kadewatta claimed by T. M. Kiri Banda, Gederawatta claimed by Ratnayaka Mudiyanse Kalubanda and another, Gederawatuyaya, private, Pathagawawatta claimed by L. H. M. Punchirala and another, Gederawatuyaya, private, Wagolladeniyekumburuyaya, private, a stream, Wagolladeniyekumburuyaya, private, Gederawatuyaya, private, Wagolladeniyekumburupillewa claimed by Tennakon Mudiyanse Ranmenika, Wagollewatta

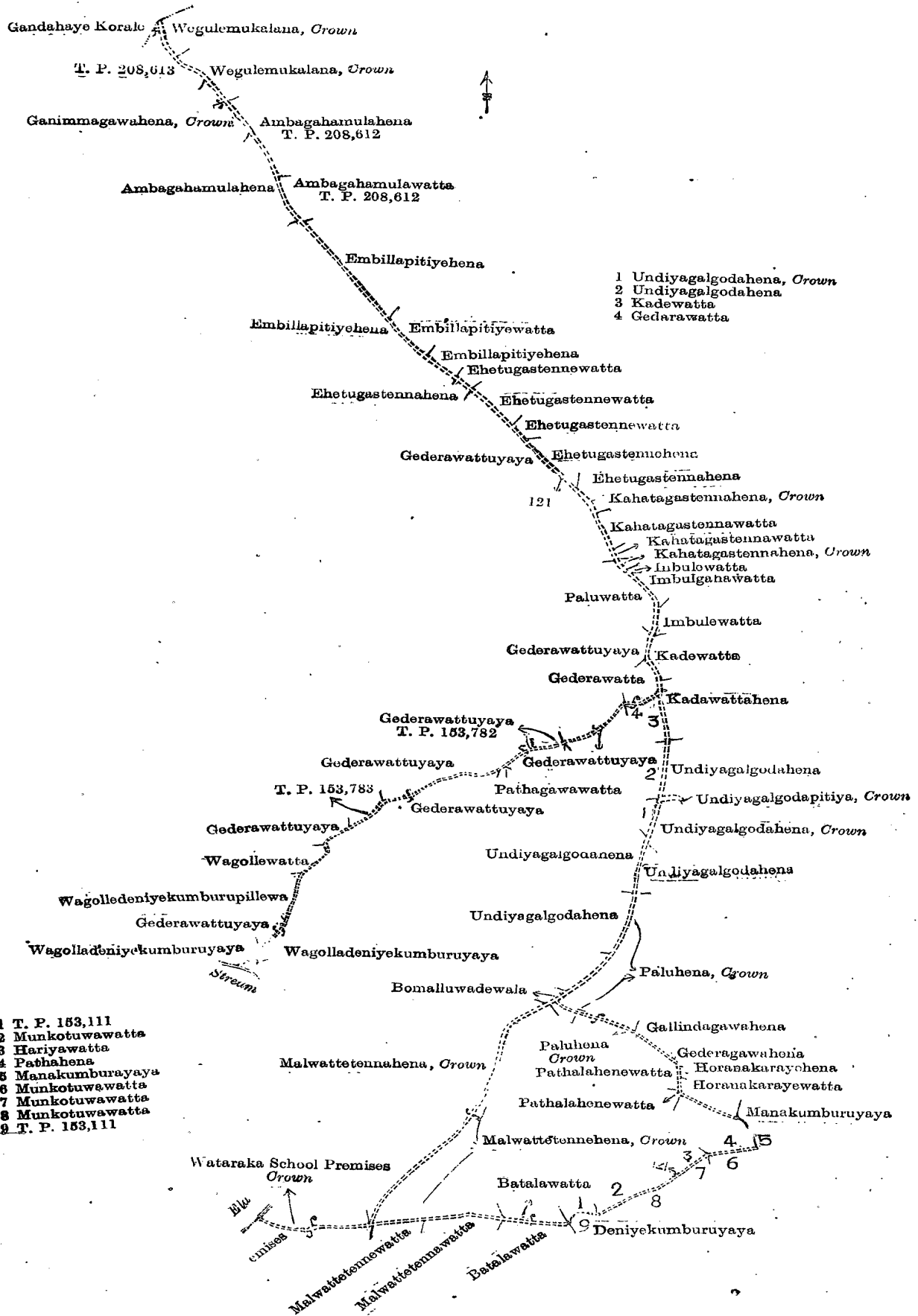


Surveyor-General's Office,
Colombo, June 12, 1914.

Scale of 4 Chains to an Inch.

G. K. THORNHILL,
for Acting Surveyor-General.

claimed by Sansakara Herat Mudiyansele Peela-ela Appuhamy, Gederawatuyaya, private, T. P. 153,783, Gederawatuyaya, private, T. P. 153,782, Gederawatuyaya, private, Gederawatta claimed by Ratnayake Mudiyansele Kalu Banda and another, Gederawatuyaya, private, Paluwatta claimed by Tennakoon Mudiyansele Kiri Banda and others, Gederawattuyaya, private, Ehetugastennehena sold by the Crown, Embillapitiyehena sold by the Crown, Ambagahamulahena sold by the Crown, Ganimmagawahenam claimed by the Crown, T. P. 208,613, the boundary of the Gandahaye korale.



- 1 Undiyagalgodahena, Crown
- 2 Undiyagalgodahena
- 3 Kadewatta
- 4 Gedarawatta

- 1 T. P. 153,111
- 2 Munkotuawatta
- 3 Hariyawatta
- 4 Pathahena
- 5 Manakumburayaya
- 6 Munkotuawatta
- 7 Munkotuawatta
- 8 Munkotuawatta
- 9 T. P. 153,111

Surveyor-General's Office,
Colombo, June 12, 1914.

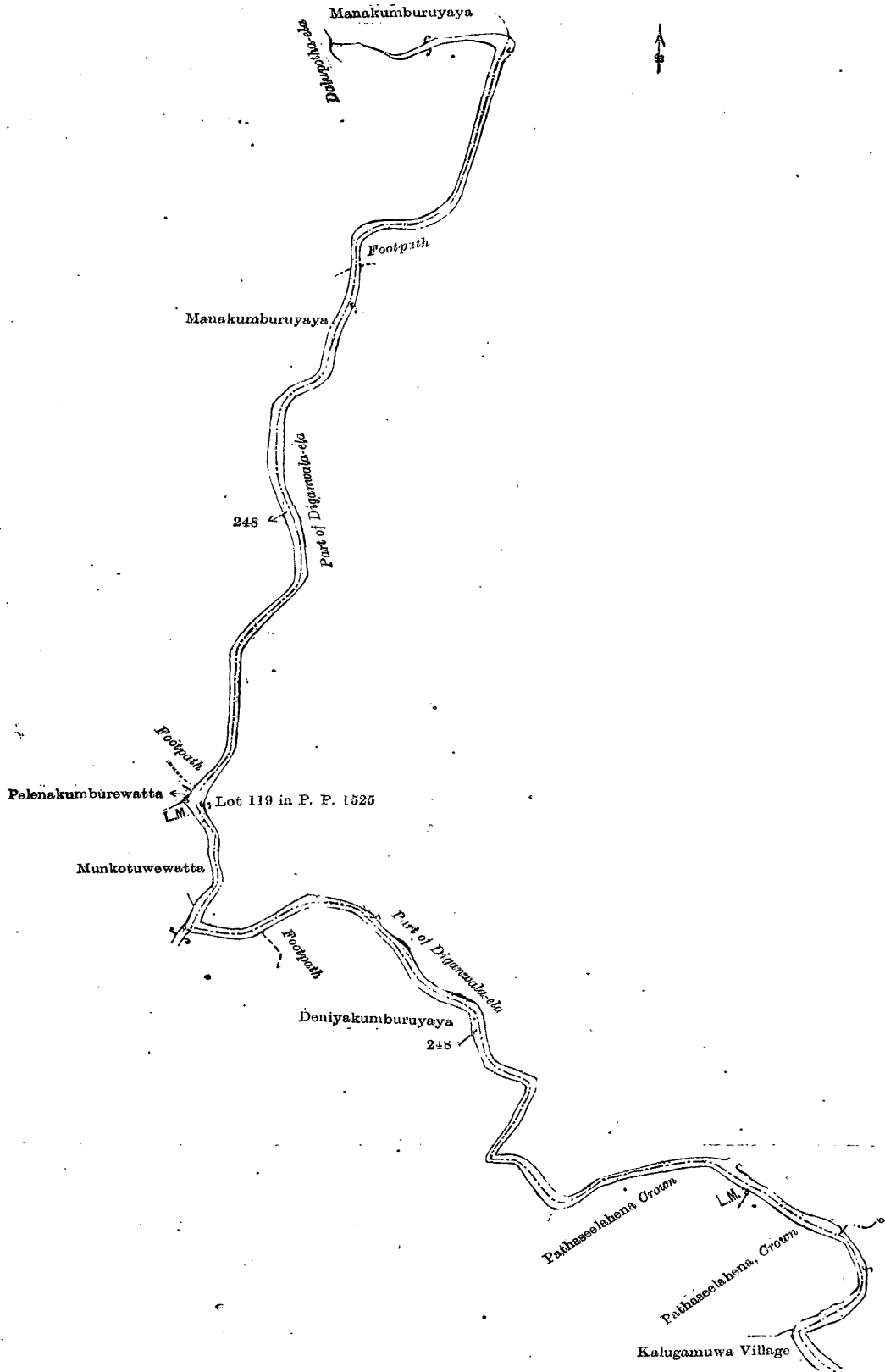
Scale of 8 Chains to an Inch.

G. K. THORNHILL,
for Acting Surveyor-General.

X.—Preliminary plan 1,522.

Lot.	Name of Land.	Extent, A. R. P.
248	Diganwala-ela (stream)	0 3 27

and bounded as follows: on the north by Manakumburuyaya, private; on the east by part of Diganwala-ela; on the south by the village limit of Kalugamuwa, Pathseealahena claimed by the Crown, Deniyekumburuyaya, private; on the west by Munkotuwewatta sold by the Crown, Pelenakumburewatta claimed by Malawuge Herat Mudiyansele Kalu Banda and another, Manakumburuyaya, private, the Dalupota-ela.



Surveyor-General's Office,
Colombo, June 12, 1914.

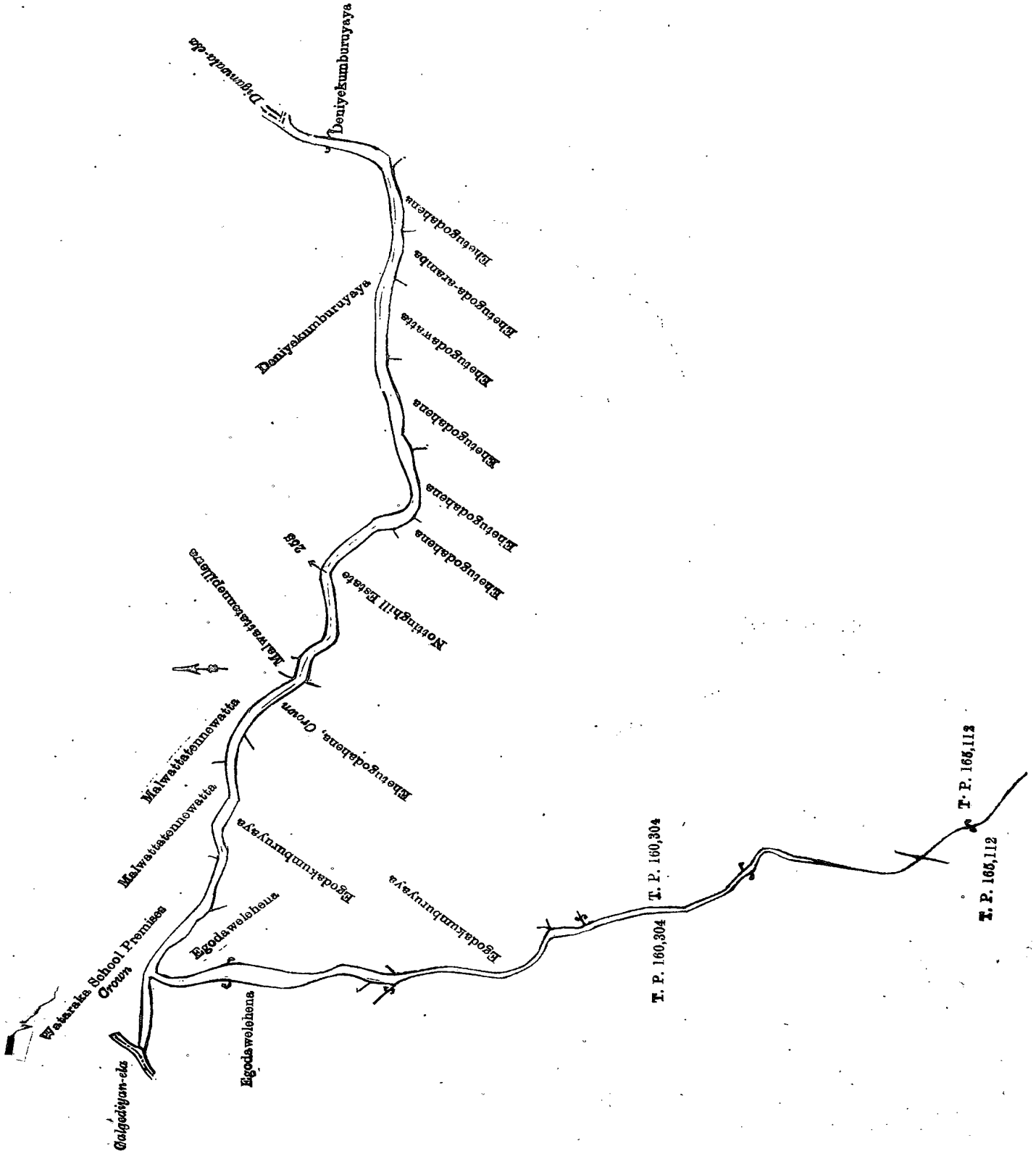
Scale of 4 Chains to an Inch.

G. K. THORNHILL,
for Acting Surveyor-General.

XI.—Preliminary plan 1,522.

Lot.	Name of Land.	Extent, A. R. P.
255	Malwattatenna-ela (stream)	1 2 37

and bounded as follows: on the north by Watarake school premises claimed by the Crown, Malwattatennewatta sold by the Crown, Malwattatennepillewa claimed by B. M. Punchirala, Deniyekumburuyaya, private, the Diganwala-ela; on the east by Diganwala-ela, Deniyekumburuyaya, private; on the south by Ehetugodahena sold by the Crown, Ehetugodaramba claimed by Galafara Vidanelage Bandirala and others, Ehetugodawatta claimed by Galafara Vidanelage Punchirala, Ehetugodahena sold by the Crown, Ehetugodahena claimed by Dr. H. M. Fernando, Nottinghill estate claimed by Dr. H. M. Fernando, Ehetugodahena claimed by the Crown, Egedakumburuyaya, private, Egodawelehena claimed by Hakurubadalage Rankira and others, Egedakumburuyaya, private, T. P. 160,304, T. P. 165,112; on the west by T. P. 165,112, T. P. 160,304, Egodawelehena claimed by Hakurubadalage Rankira and others, the Galgediyan-ela.



Surveyor-General's Office,
Colombo, June 12, 1914

Scale of 4 Chains to an Inch.

Kurunegala S. O. 145—1914.

G. K. THORNHILL,
for Acting Surveyor-General.

Kurunegala Notice No. 5,345.

Notice under "The Waste Lands Ordinances of 1897, 1899, 1900, and 1903."

TAKE notice that unless within three months from September 18, 1914, the persons, if any, who claim any interest in the lands hereinafter mentioned or in any one or more of such lands or to some interest therein make claim in person or in writing to the said lands or any of them or to some interest therein to J. M. Davies, Esq., Special Officer appointed under section 28 of "The Waste Lands Ordinances of 1897, 1899, 1900, and 1903," at his office at Fort, Colombo :

Such Special Officer, in pursuance of the powers vested in him by the said Ordinances, will declare by writing under his hand that the said lands, or such of them as to which no claim has been made, are the property of the Crown.

J. M. DAVIES,
Special Officer.

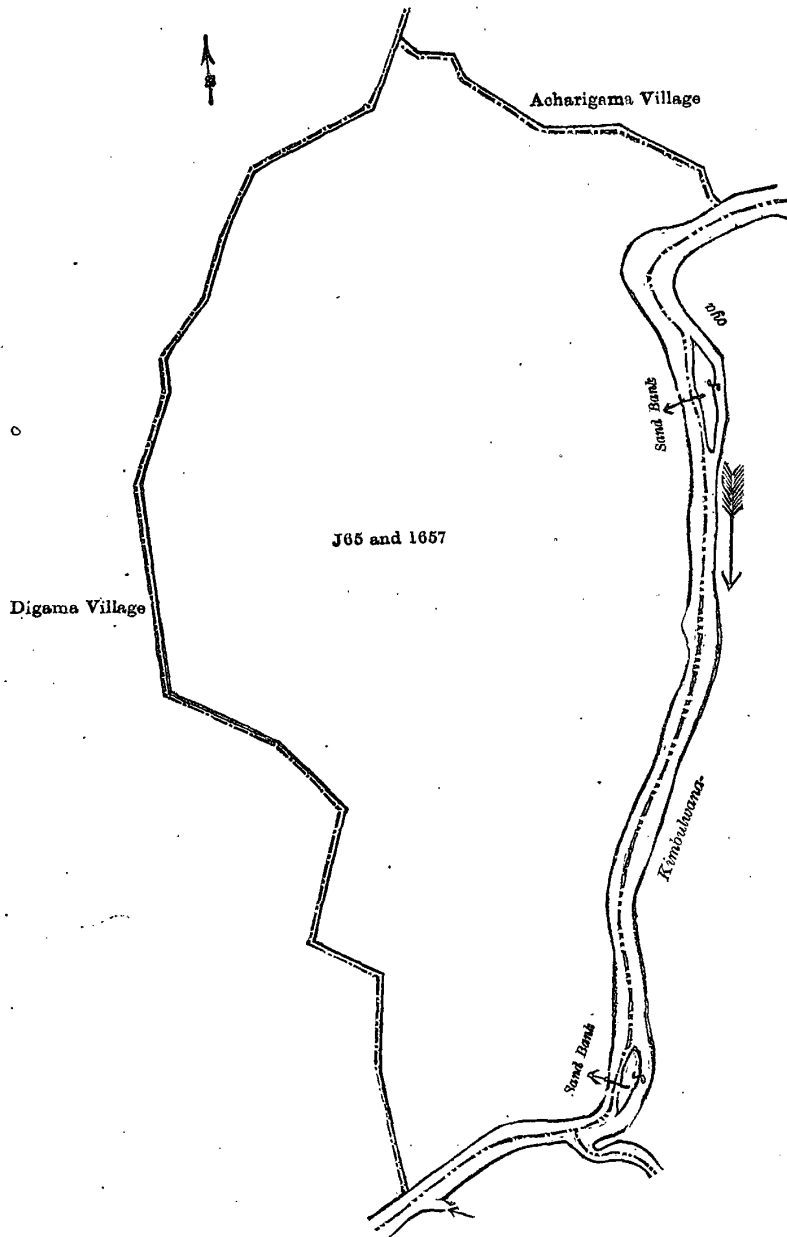
Description of the Lands referred to.

The following lots situated in the village of Welpotugalagama, in the Divigandahaye korale of the Hiriyala hatpattu of the Kurunegala District, in the North-Western Province, as described in the annexed diagram :—

Preliminary plan 4,216.

Lot.	Name of Land.	Extent, A. R. P.
J 65	Welpotugalahena	81 0 22
1657	Do. (reservation for oya)	17 0 23
		98 1 5

and bounded as follows : on the north by the village limit of Acharigama ; on the east and south by the Kimbulwana-oya . on the west by the village limit of Digama.



Surveyor-General's Office,
Colombo, August 28, 1914.

Scale of 8 Chains to an Inch.

Kurunegala S. O. 146—1914.

A. H. G. DAWSON,
for Acting Surveyor-General.

Kurunegala Notice No. 5,346.**Notice under "The Waste Lands Ordinances of 1897, 1899, 1900, and 1903."**

TAKE notice that unless within three months from September 18, 1914, the persons, if any, who claim any interest in the lands hereinafter mentioned or in any one or more of such lands or to some interest therein make claim in person or in writing to the said lands or any of them or to some interest therein to J. M. Davies, Esq., Special Officer appointed under section 28 of "The Waste Lands Ordinances of 1897, 1899, 1900, and 1903," at his office at Fort, Colombo:

Such Special Officer, in pursuance of the powers vested in him by the said Ordinances, will declare by writing under his hand that the said lands, or such of them as to which no claim has been made, are the property of the Crown.

J. M. DAVIES,
Special Officer.

Description of the Lands referred to.

The following lots situated in the village of Digama, in Divigandahaye korale of Hiriyala hatpattu of the Kurunegala District, in the North-Western Province, as described in the annexed diagram:—

Preliminary plan 4,216.			Extent, A. R. P.		
Lot.	Name of Land.				
1648	Cemetery (burial ground)	..	0	0	33
1649	Atdanduwa	..	0	2	22
1650	Dambuwehenyaya (reservation for road)	..	0	1	14
1651	Do.	..	1	0	23
G 65	Do.	..	48	0	33
1652	Do. (reservation for road)	..	0	3	20
1652½	Getapaluwehena and Galketiwegamamukalana (reservation for road)	..	2	0	11
1652½	Getapaluwehena and Galketiwegamamukalana	..	128	0	15
1657½	Do. do. (reservation for oya)	..	16	1	38
1657½	Deegamaduwa	..	3	2	8
			201	2	17

and bounded as follows: on the north by the road to Ma-eliya; on the east by the village limit of Acharigama, the village limit of Welputugalagama, the Kimbulwana-oya; on the south by Kimbulwana-oya; on the west by an old road, the road from Kurunegala to Anuradhapura.

[For Diagram see page 1186.]

Kurunegala Notice No. 5,347.**Notice under "The Waste Lands Ordinances of 1897, 1899, 1900, and 1903."**

TAKE notice that unless within three months from September 18, 1914, the persons, if any, who claim any interest in the lands hereinafter mentioned or in any one or more of such lands or to some interest therein make claim in person or in writing to the said lands or any of them or to some interest therein to J. M. Davies, Esq., Special Officer appointed under section 28 of "The Waste Lands Ordinances of 1897, 1899, 1900, and 1903," at his office at Fort, Colombo:

Such Special Officer, in pursuance of the powers vested in him by the said Ordinances, will declare by writing under his hand that the said lands, or such of them as to which no claim has been made, are the property of the Crown.

J. M. DAVIES,
Special Officer.

Description of the Lands referred to.

The following lots situated in the village of Acharigama, in the Divigandahaye korale of the Hiriyala hatpattu of the Kurunegala District, in the North-Western Province, as described in the annexed diagram:—

Preliminary plan 4,216.			Extent, A. R. P.		
Lot.	Name of Land.				
1653	Acharigamahenekumbura	..	0	3	1
H 65	Acharigamahena	..	3	1	9
1654	Do. (reservation for footpath)	..	0	0	20
1655	Do. (reservation for road)	..	0	1	19
I 65	Acharigamamukalana alias Gurugodamukalana	..	45	1	2
1656	Acharigamahena (reservation for oya)	..	9	0	4
			58	3	15

and bounded as follows: on the north by a road to Ma-eliya; on the east by a road, the Kimbulwana-oya; on the south by the Kimbulwana-oya, the village limit of Welputugalagama; on the west by the village limit of Digama.

[For Diagram see page 1187.]

Kurunegala Notice No. 5,348.**Notice under "The Waste Lands Ordinances of 1897, 1899, 1900, and 1903."**

TAKE notice that unless within three months from September 18, 1914, the persons, if any, who claim any interest in the lands hereinafter mentioned or in any one or more of such lands or to some interest therein make claim in person or in writing to the said lands or any of them or to some interest therein to J. M. Davies, Esq., Special Officer appointed under section 28 of "The Waste Lands Ordinances of 1897, 1899, 1900, and 1903," at his office at Fort, Colombo:

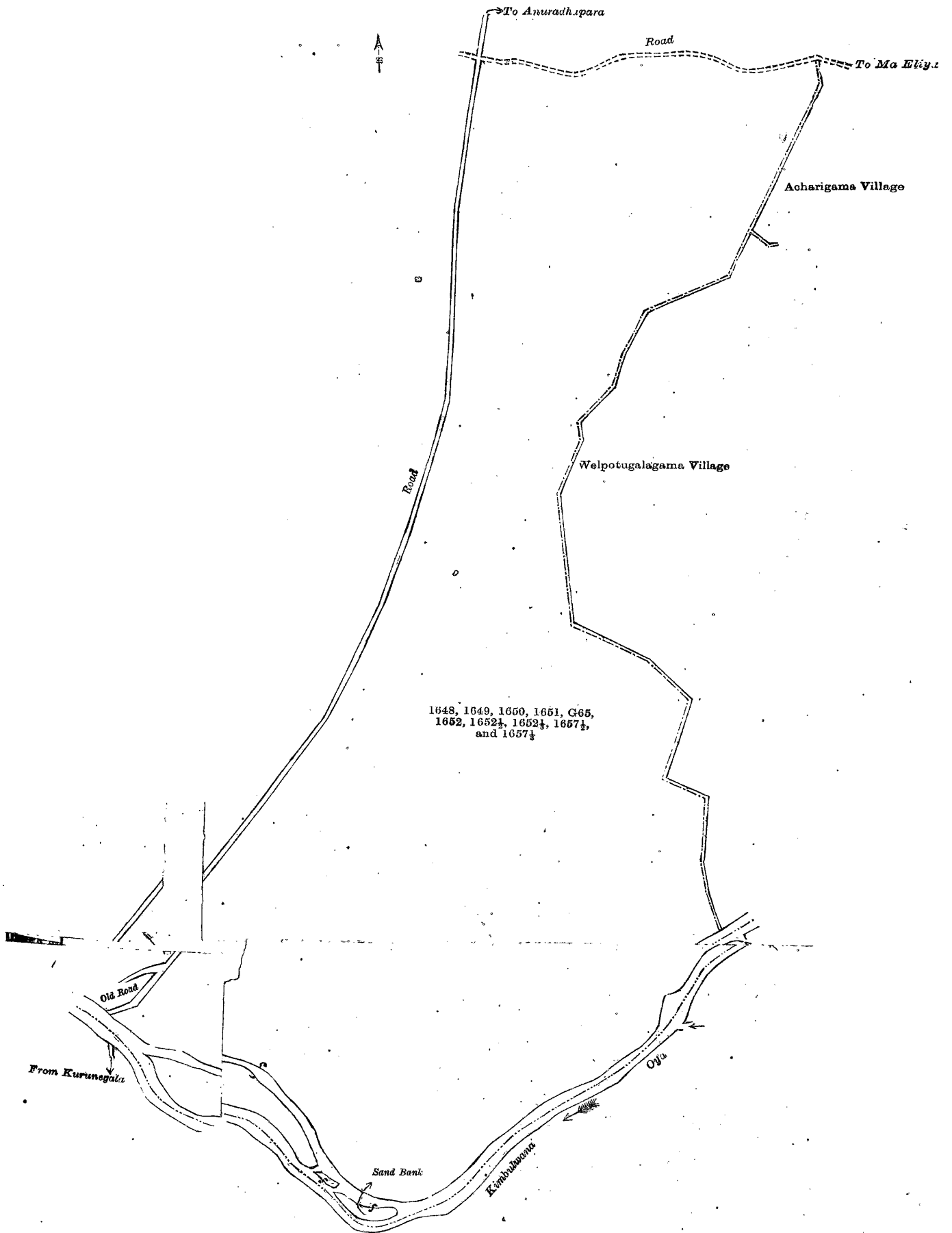
Such Special Officer, in pursuance of the powers vested in him by the said Ordinances, will declare by writing under his hand that the said lands, or such of them as to which no claim has been made, are the property of the Crown.

J. M. DAVIES,
Special Officer.

Description of the Lands referred to.

The following lots situated in the village of Digama, in the Divigandahaye korale of the Hiriyala hatpattu of the Kurunegala District, in the North-Western Province, as described in the annexed diagram:—

Preliminary plan 4,292.			Extent, A. R. P.			Preliminary plan 4,292.			Extent, A. R. P.		
Lot.	Name of Land.					Lot.	Name of Land.				
V 70	Digamawatta	..	17	0	7	O 71	Wewagawahena (reservation for road)	..	0	1	30
W 70	Do. (reservation for oya)	..	5	1	29	Q 71	Digamakele	..	48	3	15
X 70	Do. (reservation for Digama-ela)	..	3	3	27	R 71	Do. (reservation for road)	..	1	1	19
Y 70	Digamahenyaya	..	394	2	23	S 71	Do.	..	28	3	25
Z 70	Do. (reservation for oya)	..	39	2	22	T 71	Do. (reservation for road)	..	0	3	12
A 71	Do. (reservation for Digama-ela)	..	8	0	36	U 71	Wewapaulakele	..	85	1	30
B 71	Do. (reservation for road)	..	1	2	4	V 71	Do. (reservation for road)	..	1	0	32
M 71	Wewapaulakele	..	20	2	9	1967	Digamawewa (tank)	..	16	1	10
N 71	Wewagawahena	..	4	1	5				678	2	15



Surveyor-General's Office,
Colombo, 28, 1914.

28, 1914.

Scale of 8 Chains to an Inch.

Kurunegala S. O. 147—1914.

A. H. G. DAWSON,
for Acting Surveyor-General.

FINAL ORDERS.

Kurunegala S. O. No. 794.

Order under Section 2 of "The Waste Lands Ordinances of 1897, 1899, 1900, and 1903,"
declaring Lands to be Crown Property.

In the matter of the lands commonly called or known as Part of ela (stream), road, Gansabhawa road, Minipittaniya, &c., situate in the village of Udumulla, in the Udukaha Korale East of the Dambadeni hatpattu of the Kurunegala District, in the North-Western Province, and of "The Waste Lands Ordinances of 1897, 1899, 1900, and 1903."

THE notice required by section 1 of "The Waste Lands Ordinances of 1897, 1899, 1900, and 1903," having been duly published in manner prescribed by that section in respect of the above-named lands (*vide* Notice No. 5,121), and no claim having been made to the said lands or to any interest therein within the period of three months from the date specified in the said notice, I, Mungo Tennent Archibald, Special Officer appointed under section 28 of the said Ordinances, under and by virtue of the powers vested in me in that behalf by section 2 of the said Ordinances, do hereby on May 2, 1914, order and declare that the said lands, as more fully described herein below, situate in the village of Udumulla, in the Udukaha Korale East of the Dambadeni hatpattu of the Kurunegala District, in the North-Western Province, and shown as lots 12½, 14½, 8½, 8¾, 17½, 20½, 21, 26C, 26E, 34C, 34J, 34½, 37H, 37J, 41½, 42 in preliminary plan 416 and in the annexed diagrams, and containing in extent 38 acres 2 roods and 31 perches, are the property of the Crown.

Description of the Lands referred to.

The following lots situate in the village of Udumulla, in the Udukaha Korale East of the Dambadeni hatpattu of the Kurunegala District, in the North-Western Province, as described in the annexed diagrams:—

I.—Preliminary plan 416.

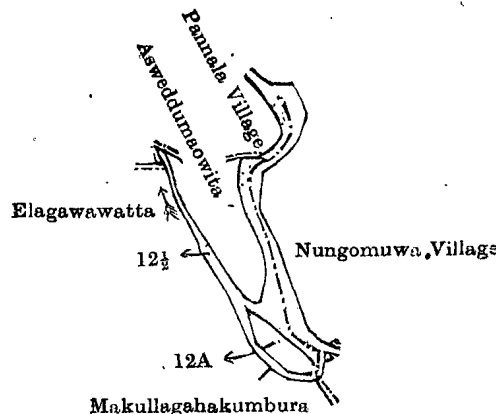
Lot.	Name of Land.	Extent, A. R. P.
12½	Part of ela (stream)	0 0 28

and bounded as follows: on the north by Asweddumaowita claimed by Ratnayaka Mudiyanseleage Yahapathamy, the village limit of Pannala; on the east by the village limit of Nungomuwa; on the south by the village limit of Nungomuwa, Makullagahakumbura claimed by Yahapathamy; on the west by Elagawawatta claimed by Yahapathamy.

NOTE.—The following lot lying within the above boundaries is excluded from this part of the order, and its area of 14 perches is not included in the area of 28 perches given above:—

Preliminary plan 416.

Lot.	Name of Land.	Extent, A. R. P.
12A	Asweddumadeniya	0 0 14



Surveyor-General's Office,
Colombo, November 19, 1913.

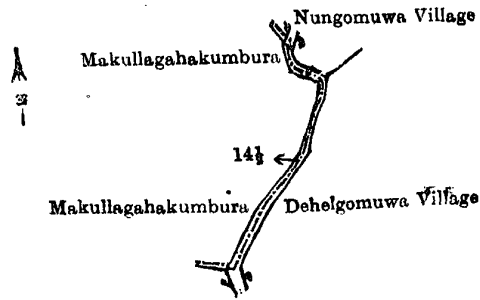
Scale of 4 Chains to an Inch.

A. J. WICKWAR,
for Surveyor-General.

II.—Preliminary plan 416.

Lot.	Name of Land.	Extent, A. R. P.
14½	Part of ela (stream)	0 0 14

and bounded as follows: on the north by the village limit of Nungomuwa; on the east and south by the village limit of Dehelgomuwa; on the west by Makullagahakumbura claimed by Dingiri Menika and others, Makullagahakumbura claimed by Yahapathamy.



Surveyor-General's Office,
Colombo, November 19, 1913.

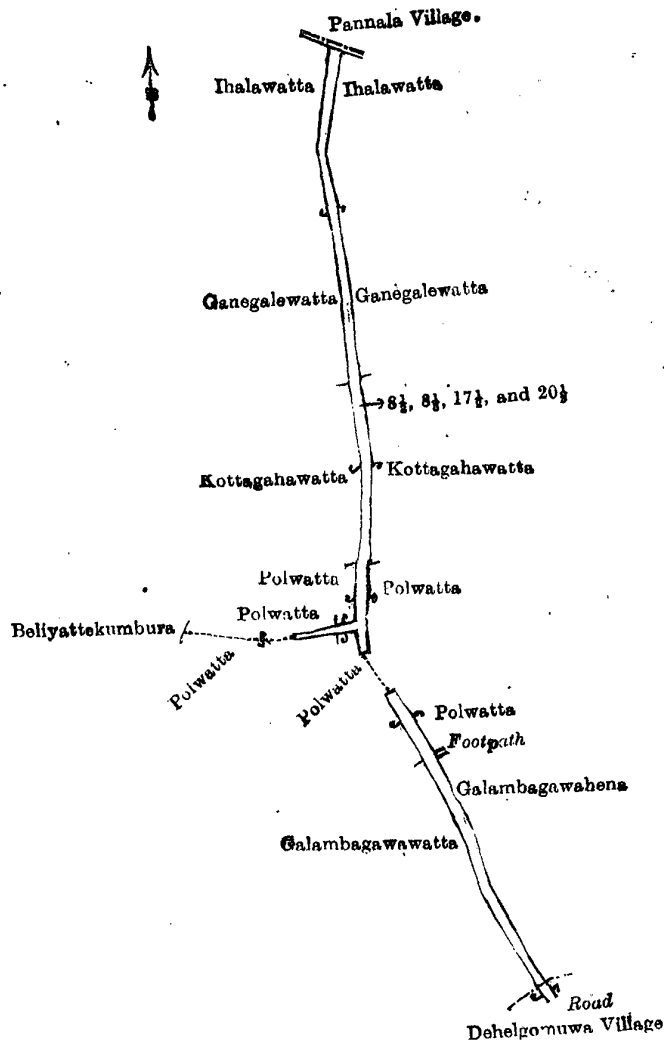
Scale of 4 Chains to an Inch.

A. J. WICKWAR,
for Surveyor-General.

III.—Preliminary plan 416.

Lot.	Name of Land.	Extent, A. R. P.
8 1/2	Road	0 0 13
8 1/2	Do.	0 0 15
17 1/2	Gansabhawa road	0 0 17
20 1/2	Do.	0 1 5
		0 2 10

and bounded as follows : on the north by the village limit of Pannala ; on the east by Ihalawatta claimed by Ratnayaka Mudiyansele Appuhamy and others, Ganegalewatta claimed by Vidana Henayalage Kuda Henaya and another, Kottagahawatta sold by the Crown, Polwatta claimed by Pinhamy, Galambagawahena sold by the Crown ; on the south by the village limit of Dehelgomuwa ; on the west by Galambagawawatta sold by the Crown, Polwatta claimed by Pinhamy, Polwatta claimed by Dingiri Menika, Beliyattekumbura claimed by Kirihamy, Polwatta claimed by Dingiri Menika, Polwatta claimed by Pinhamy, Kottagahawatta sold by the Crown, Ganegalewatta claimed by Vidana Henayalage Kuda Henaya and another, Ihalawatta claimed by Ratnayaka Mudiyansele Appuhamy and others.



Surveyor-General's Office,
Colombo, November 19, 1913.

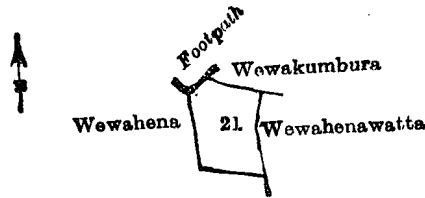
Scale of 4 Chains to an Inch.

A. J. WICKWAR,
for Surveyor-General.

IV.—Preliminary plan 416.

Lot.	Name of Land.	Extent, A. R. P.
21	Minipittaniya (burial ground)	0 1 3

and bounded as follows : on the north by a footpath, Wewakumbura claimed by Yahapathamy and others ; on the east by Wewahenawatta sold by the Crown ; on the south and west by Wewahena claimed by Warnasuriya Mudiyansele Malhamy



Surveyor-General's Office,
Colombo, November 19, 1913.

Scale of 4 Chains to an Inch.

A. J. WICKWAR,
for Surveyor-General.

V.—Preliminary plan 416.

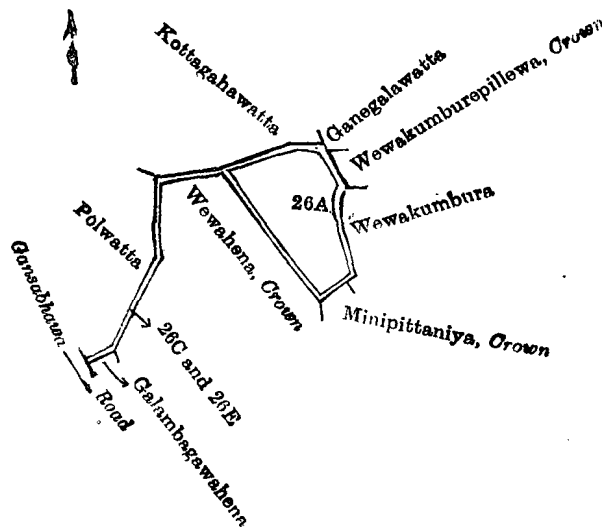
Lot.	Name of Land.	Extent, A. R. P.
26C	Footpath	0 0 22
26E	Do.	0 0 2
		0 0 24

and bounded as follows : on the north by Kottagahawatta sold by the Crown ; on the east by Ganegawatta sold by the Crown, Wewakumburepillewa claimed by the Crown, Wewakumbura claimed by Yahapathamy and others ; on the south by Minipittaniya claimed by the Crown, Wewahena claimed by the Crown, Galambagawahena sold by the Crown ; on the west by the Gansabhawa road, Polwatta claimed by Pinhamy.

NOTE.—The following lot lying within the above boundaries is excluded from this part of the order, and its area of 1 road and 35 perches is not included in the area of 24 perches given above :—

Preliminary plan 416.

Lot.	Name of Land.	Extent, A. R. P.
26A	Puranawewa (abandoned wewa)	0 1 35



Surveyor-General's Office,
Colombo, November 19, 1913.

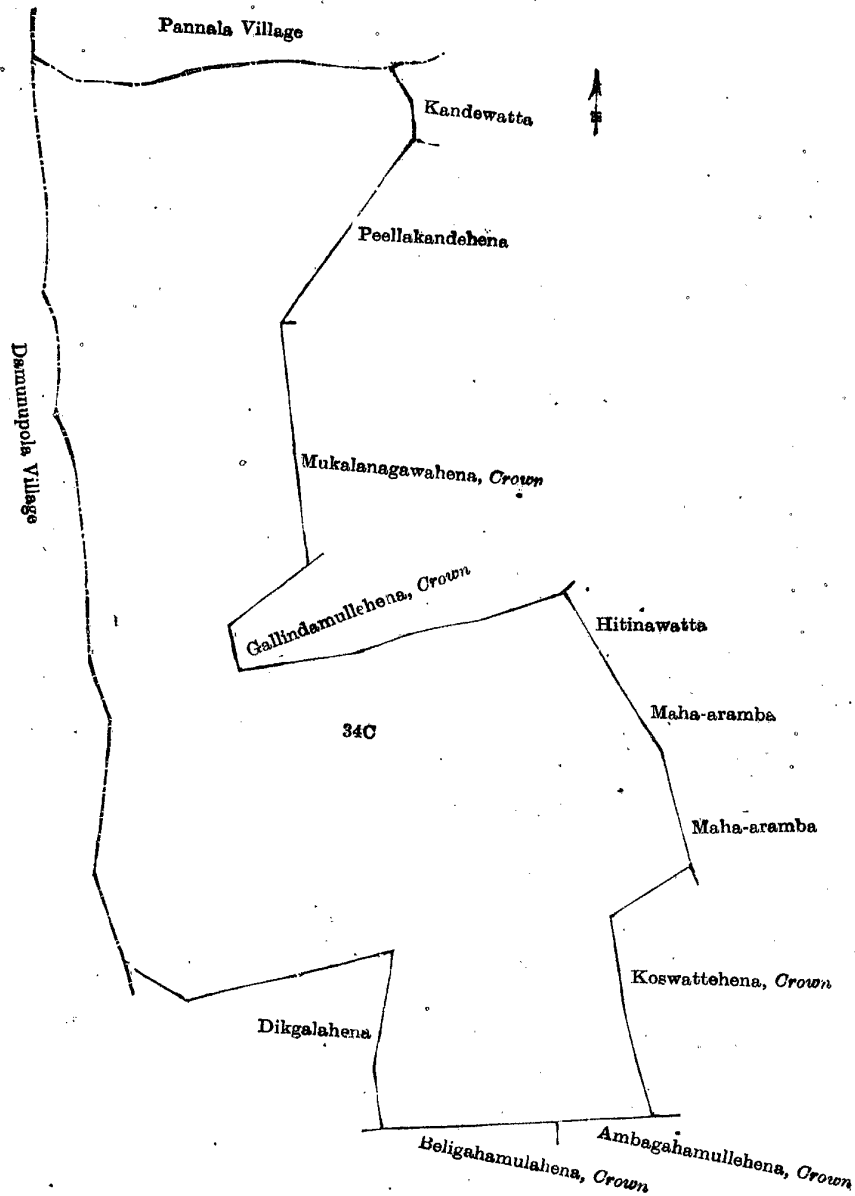
Scale of 4 Chains to an Inch.

A. J. WICKWAR,
for Surveyor-General.

VI.—Preliminary plan 416.

Lot.	Name of Land.	Extent, A. R. P.
34C	Gonamademukalana (forest)	19 3 32

and bounded as follows : on the north by the village limit of Pannala ; on the east by Kandewatta sold by the Crown, Peellakandehena sold by the Crown, Mukalanagawahena claimed by the Crown, Gallindamullehena claimed by the Crown, Hitinawatta claimed by Herath Mudiyansele Dingiri Menika, Maha-aramba claimed by Ratnayaka Mudiyansele Yahapathamy, Maha-aramba claimed by Ratnayaka Mudiyansele Dingiri Menika, Koswattehena claimed by the Crown ; on the south by Ambagahamullehena claimed by the Crown, Beligahamulahena claimed by the Crown, Dikgalahena claimed by Notary David of Kurunegala ; on the west by the village limit of Damunupola.



Surveyor-General's Office,
Colombo, November 19, 1913.

Scale of 4 Chains to an Inch.

A. J. WICKWAB.
for Surveyor-General.

VII.—Preliminary plan 416.

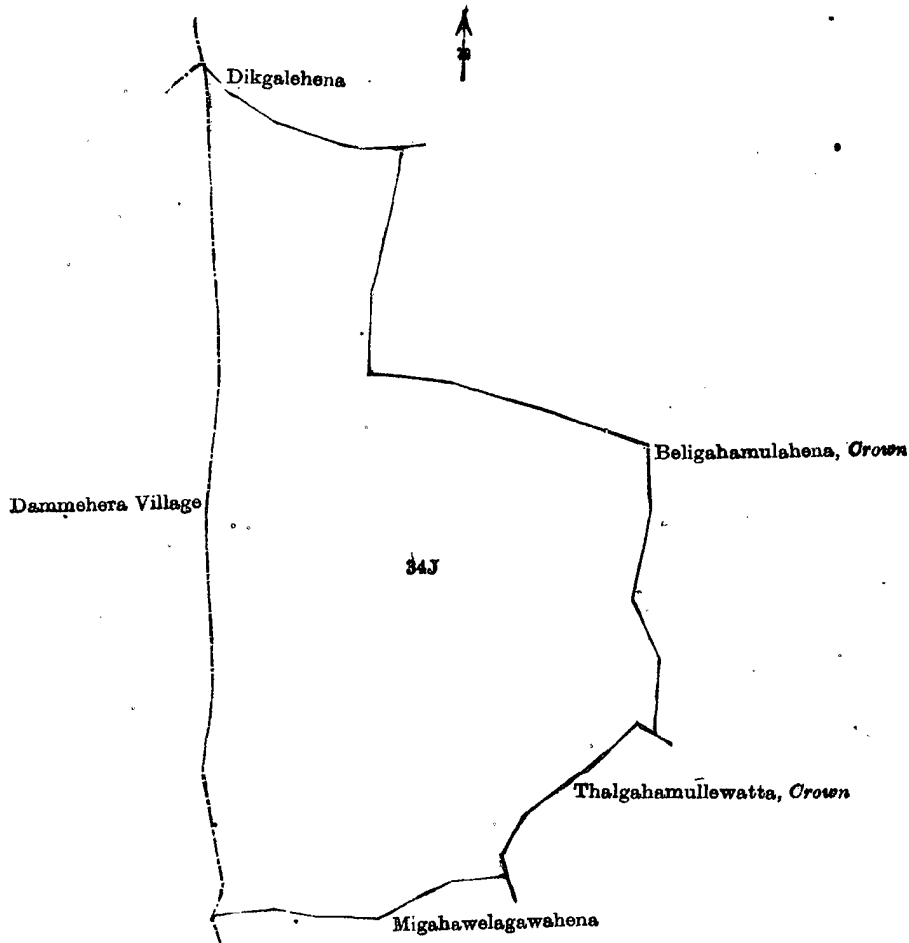
Lot.	Name of Land.	Extent, A. R. P.
34J	Godellamukalana ..	11 2 26

and bounded as follows: on the north by Dikgalahena claimed by Notary David of Kurunegala; on the east by Beligahamulahena claimed by the Crown, Thalaghamullewatta claimed by the Crown; on the south by Migahawelagawahena sold by the Crown; on the west by the village limit of Dammehera.

[For Diagram see page 1193.]

VIII.—Preliminary plan 416.

Lot.	Name of Land.	Extent, A. R. P.
34J	Footpath (path) ..	0 0 26

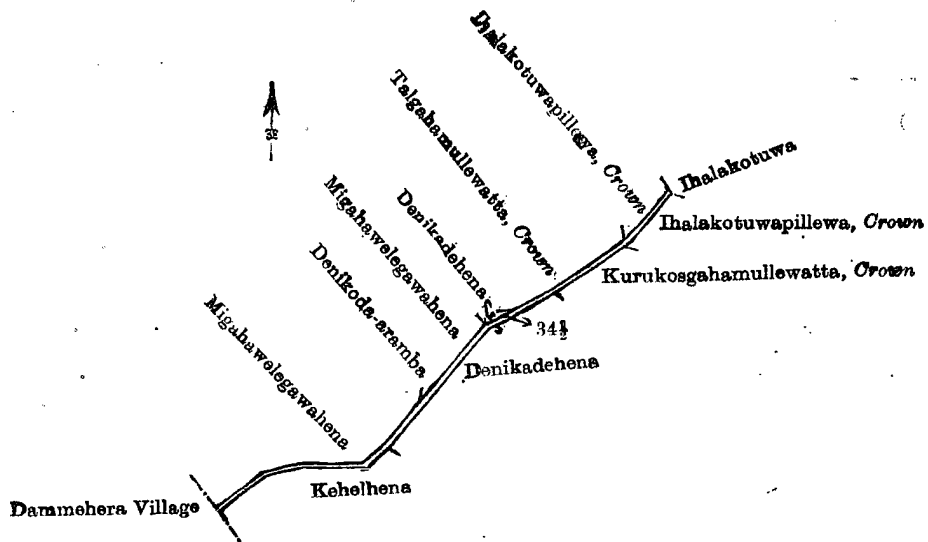


Surveyor-General's Office,
Colombo, November 19, 1913.

Scale of 4 Chains to an Inch.

A. J. WICKWAR,
for Surveyor-General.

and bounded as follows : on the north by Denikadehena sold by the Crown, Talgahamullewatta claimed by the Crown, Ihalakotuwapillewa claimed by the Crown ; on the east by Ihalakotuwa claimed by Dingiri Menika, Ihalakotuwapillewa claimed by the Crown, Kurukosgahamullewatta claimed by the Crown, Denikadehena sold by the Crown ; on the south by Kehelhena claimed by Notary David of Kurunegala ; on the west by the village limit of Dammehera, Migahawelegawahena sold by the Crown, Denikoda-aramba sold by the Crown, Migahawelegawahena sold by the Crown.



Surveyor-General's Office,
Colombo, November 19, 1913.

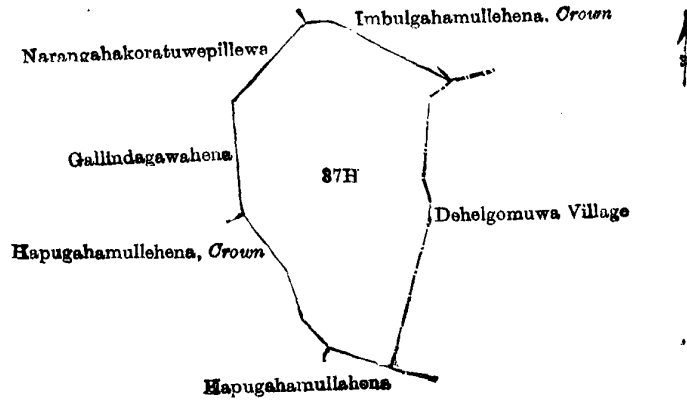
Scale of 4 Chains to an Inch.

A. J. WICKWAR,
for Surveyor-General.

IX.—Preliminary plan 416.

Lot.	Name of Land.	Extent, A. R. P.
37H	Hapugahamullemukalana	2 2 5

and bounded as follows : on the north by Narangahakoratuwepillewa claimed by Ratnayaka Mudiyansele Pinhamy, Imbulgahamullehena claimed by the Crown ; on the east by the village limit of Dehelgomuwa ; on the south by Hapugahamullehena sold by the Crown, Hapugahamullehena claimed by the Crown ; on the west by Hapugahamullehena claimed by the Crown, Gallindagawahena claimed by Ratnayaka Mudiyansele Yahapathamy, Narangahakoratuwepillewa claimed by Ratnayaka Mudiyansele Pinhamy.



Surveyor-General's Office,
Colombo, November 19, 1913.

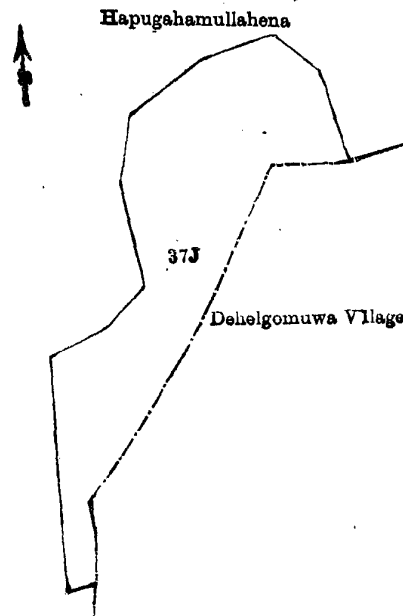
Scale of 4 Chains to an Inch.

A. J. WICKWAR,
for Surveyor-General.

X.—Preliminary plan 416.

Lot.	Name of Land.	Extent, A. R. P.
37J	Hapugahamullemukalana (forest)	2 3 15

and bounded as follows : on the north by Hapugahamullehena sold by the Crown ; on the east by Hapugahamullehena sold by the Crown, the village limit of Dehelgomuwa ; on the south and west by Hapugahamullehena sold by the Crown.



Surveyor-General's Office,
Colombo, November 19, 1913.

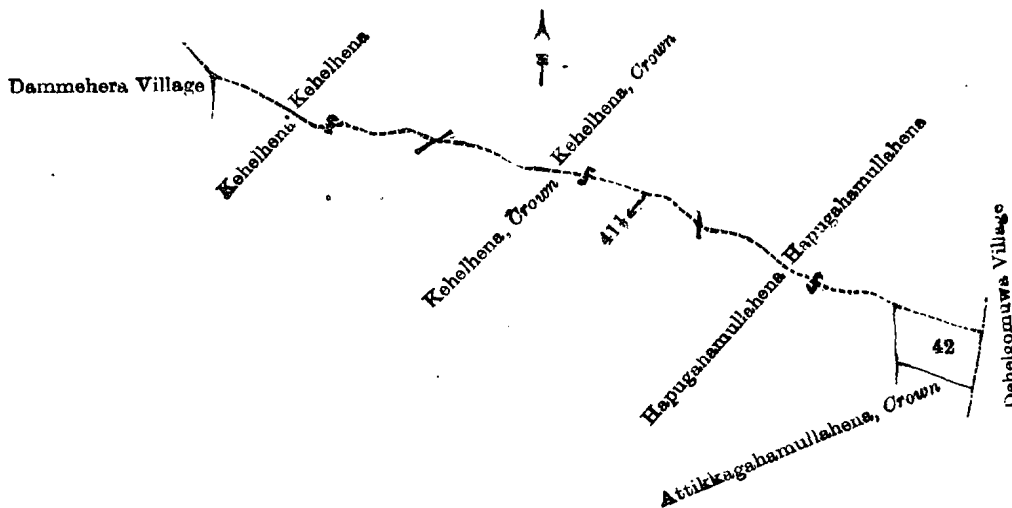
Scale of 4 Chains to an Inch.

A. J. WICKWAR,
for Surveyor-General.

XI.—Preliminary plan 416.

Lot.	Name of Land.	Extent, A. R. P.
41½	Footpath (path)	0 0 16
42	Minipittaniya (burial ground)	0 0 35
		0 1 11

and bounded as follows : on the north by Kehelhena claimed by Notary David of Kurunegala, Kehelhena claimed by the Crown, Hapugahamullehena sold by the Crown ; on the east by the village limit of Dehelgomuwa ; on the south by Attikkagahamullehena claimed by the Crown, Hapugahamullehena sold by the Crown, Kehelhena claimed by the Crown, Kehelhena claimed by Notary David of Kurunegala ; on the west by the village limit of Dammehera.



Surveyor-General's Office,
Colombo, November 19, 1913.

Scale of 4 Chains to an Inch.

A. J. WICKWAR,
for Surveyor-General.

May 2, 1914.

M. T. ARCHIBALD,
Special Officer.

Kurunegala S. O. No. 795.

**Order under Section 2 of "The Waste Lands Ordinances of 1897, 1899, 1900, and 1903,"
declaring Lands to be Crown Property.**

In the matter of the lands commonly called or known as Ela, para (footpath), &c., situate in the village of Kapuwarala, in the Udukaha Korale East of the Dambadeni hatpattu of the Kurunegala District, in the North-Western Province, and of "The Waste Lands Ordinances of 1897, 1899, 1900, and 1903."

THE notice required by section 1 of "The Waste Lands Ordinances of 1897, 1899, 1900, and 1903," having been duly published in manner prescribed by that section in respect of the above-named lands (*vide* Notice No. 5,144), and no claim having been made to the said lands or to any interest therein within the period of three months from the date specified in the said notice, I, Mungo Tennent Archibald, Special Officer appointed under section 28 of the said Ordinances, under and by virtue of the powers vested in me in that behalf by section 2 of the said Ordinances, do hereby on June 17, 1914, order and declare that the said lands, as more fully described herein below, situate in the village of Kapuwarala, in the Udukaha Korale East of the Dambadeni hatpattu of the Kurunegala District, in the North-Western Province, and shown as lots 27½, 3½, 9½, 10½, 31, 33B, 27½, 42½, 23½, 23½, 58, 12, 56, 57, 55, and 55½ in preliminary plan 430 and in the annexed diagrams, and containing in extent 58 acres 2 roods and 26 perches, are the property of the Crown.

Description of the Lands referred to.

The following lots situated in the village of Kapuwarala, in the Udukaha Korale East of the Dambadeni hatpattu of the Kurunegala District, in the North-Western Province, as described in the annexed diagrams:—

I.—Preliminary plan 430.

Lot.	Name of Land.	Extent. A. R. P.
27½	... Ela	0 2 6

and bounded as follows: on the north by Bomaluwatta claimed by Rambadayalage Meniki and others, a bund; on the east by Kotuwelakumbura claimed by N. Keriya Pediya, Welikumbura claimed by Ranhawadiyalage Hawadiya and others, Egodawatta claimed by W. James and others, Siyambalagahakumbura claimed by C. S. Siriwardena Hapuachchillage Punchirala and others; on the south by Welapallewatta claimed by M. D. S. Siriwardena and others, Karandagahakumbura claimed by Gamarallage Pinhami, Welapallewatta claimed by M. D. S. Siriwardena and others; on the west by an ela, Karandagahakumbura claimed by Gamarallage Pinhami, Siyambalagahakumbura claimed by C. S. Siriwardena Hapuachchillage Punchirala and others, Galagawaliyaddakumbura claimed by Ranhawadiyalage Lapaya and others.

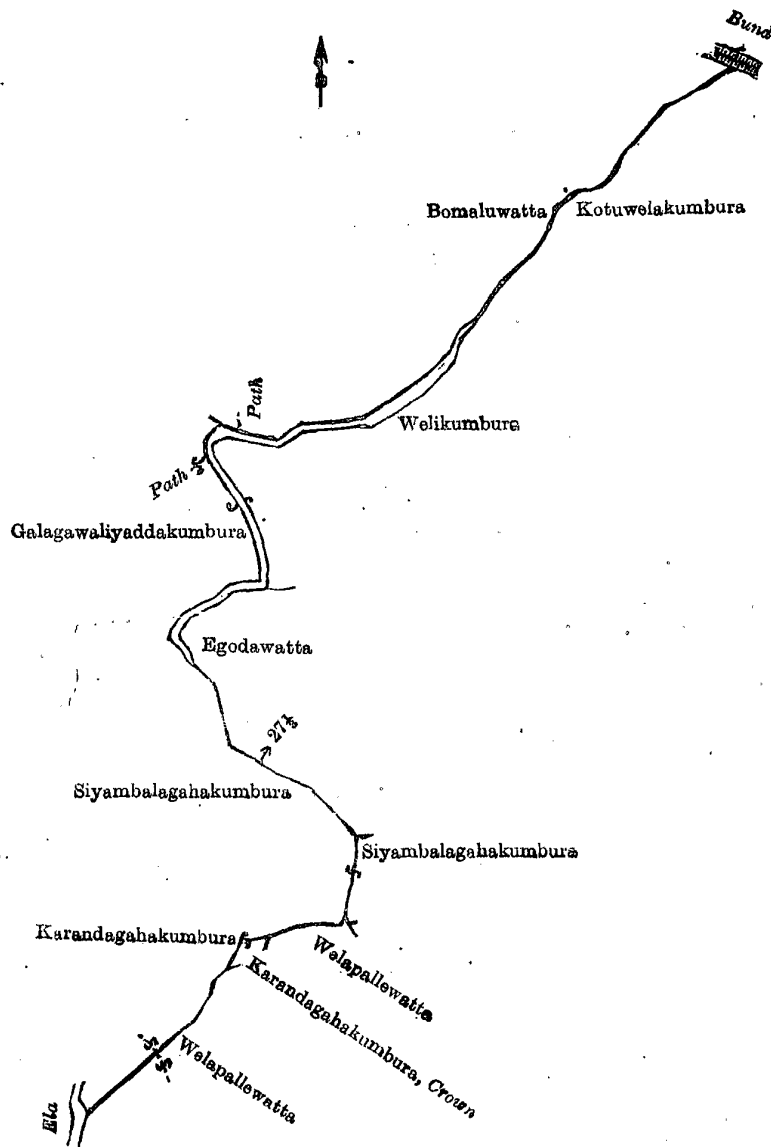
[For Diagram see page 1196.]

II.—Preliminary plan 430.

Lot.	Name of Land.	Extent, A. R. P.
3½	Para (footpath)	0 0 11
9½	Do.	0 0 2
10½	Do.	0 0 16

0 0 29

and bounded as follows: on the north by the village limit of Walakumbura; on the east by Kahatagahamulawatta sold by the Crown, Kahatagahamulawatta claimed by Hapuachchillage Punchirala and others, Kahatagahawattepaulekumbura claimed by N. Kiriya Pediya, Kahatagahamulawatta claimed by Hapuachchillage Punchirala and others; on the south



Surveyor-General's Office,
Colombo, December 17, 1913.

Scale of 4 Chains to an Inch.

A. J. WICKWAR,
for Surveyor-General.

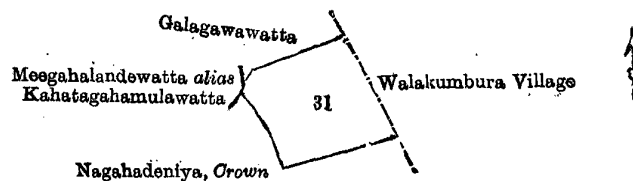
by Imbulamulawatteamuna claimed by N. Kiriya Pediya, Wekadewatta claimed by Milapediyalage Keriya Henaya, an ela; on the west by Bowalawatta claimed by R. Menika and others, Wekadewatta claimed by Milapediyalage Kiriya Henaya, Kahatagahawattepaulekumbura claimed by N. Kiriya Pediya, Wekadewatta claimed by Milapediyalage Kiriya Henaya, Boghamulawatta sold by the Crown, Werellagahamulahena *alias* Dangahamulahena sold by the Crown.

[For Diagram see page 1197.]

III.—Preliminary plan 430.

Lot.	Name of Land.	Extent, A. R. P.
31	Nagahadeniyeminipittaniya (cemetery)	0 2 23

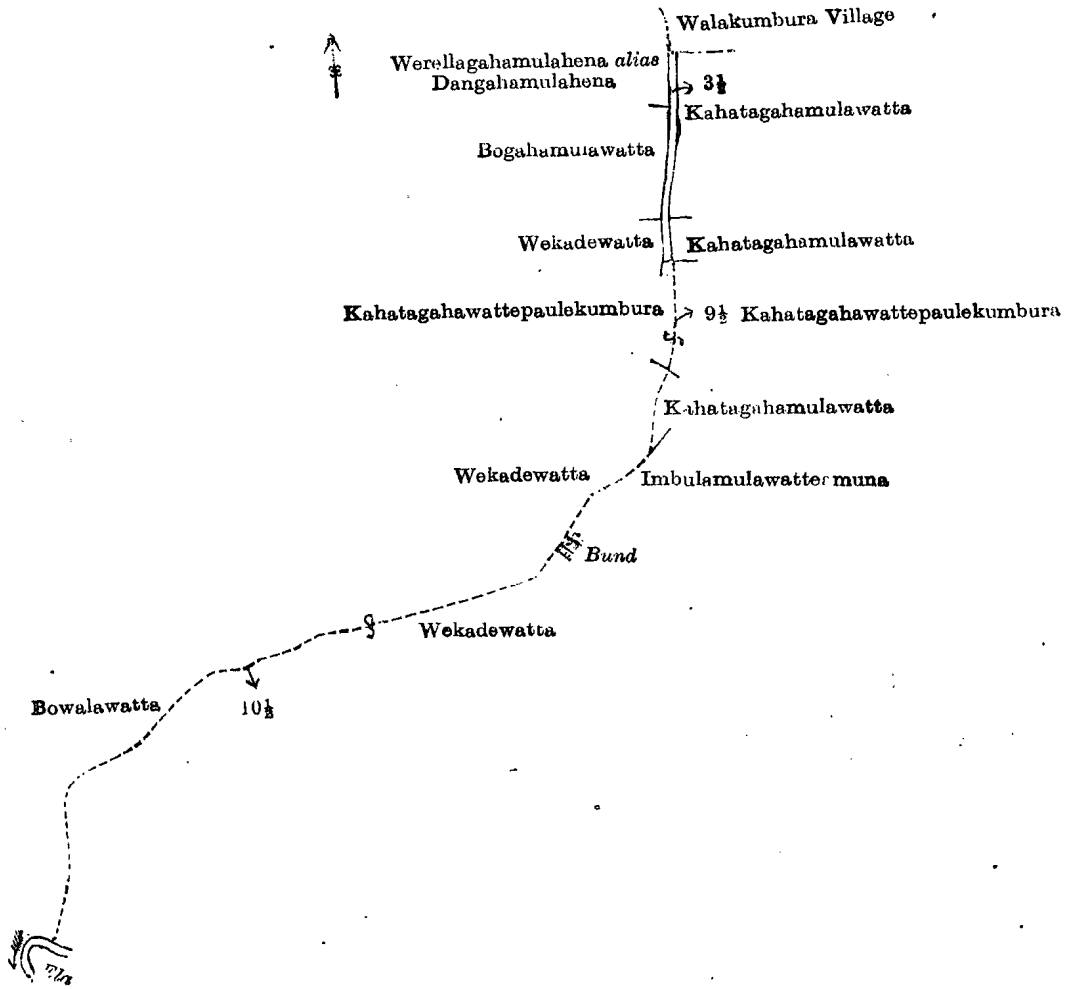
and bounded as follows: on the north by Galagawawatta sold by the Crown; on the east by the village limit of Walakumbura; on the south by Nagahadeniya claimed by the Crown; on the west by Nagahadeniya claimed by the Crown, Meegahalandewatta *alias* Kahatagahamulawatta claimed by Hapuachchillage Punchirala and others.



Surveyor-General's Office,
Colombo, December 17, 1913.

Scale of 4 Chains to an Inch.

A. J. WICKWAR,
for Surveyor-General.



Surveyor-General's Office,
Colombo, December 17, 1913.

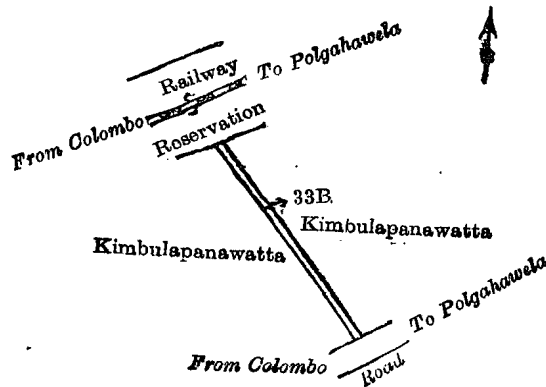
Scale of 4 Chains to an Inch.

A. J. WICKWAR,
for Surveyor-General.

IV.—Preliminary plan 430.

Lot.	Name of Land.	Extent, A. R. P.
33B	Dewata para (footpath)	0 0 10

and bounded as follows: on the north by railway reservation along the line from Colombo to Polgahawela; on the east by Kimbulapanawatta claimed by Kuruppu Mudiyansele Puchi Appuhamy and others; on the south by the road from Polgahawela to Colombo; on the west by Kimbulapanawatta sold by the Crown.



Surveyor-General's Office,
Colombo, December 17, 1913.

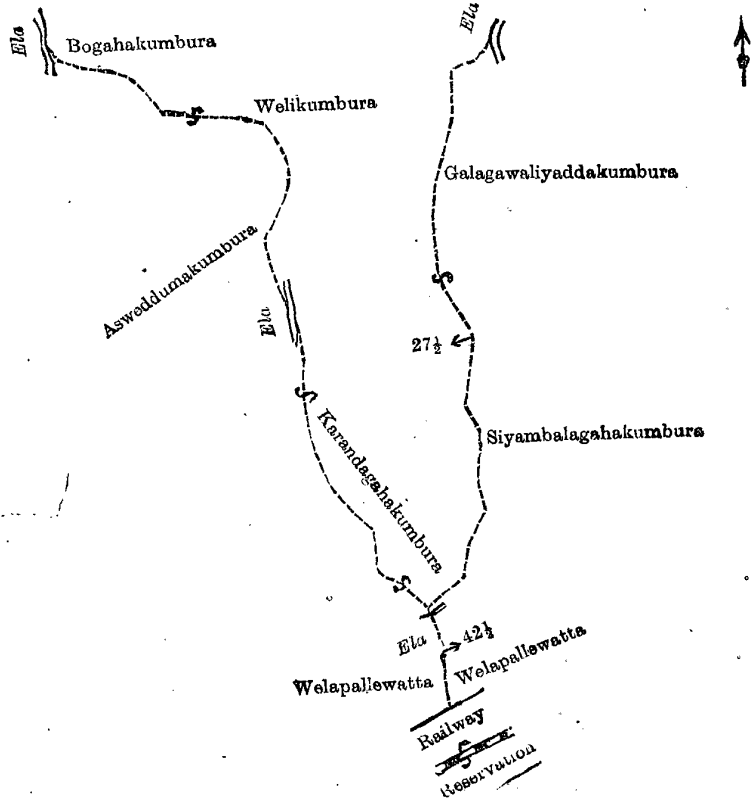
Scale of 4 Chains to an Inch.

A. J. WICKWAR
for Surveyor-General.

V.—Preliminary plan 430.

Lot.	Name of Land.	Extent, A. R. P.
27 1/2	Para (footpath)	0 0 27
42 1/2	Do.	0 0 2
		0 0 29

and bounded as follows : on the north by Bogahakumbura claimed by Wirasin Achchillage Dingiri Menika and others, Welikumbura claimed by R. Hawadiya and others, Karandagahakumbura claimed by Gamurallage Pinhami ; on the east by an ela, Galagawaliyaddakumbura claimed by Ranhawadiyalage Lapaya and others, Siyambalagahakumbura claimed by Hapu Achchillage Punchirala and others, Welapallewatta claimed by S. D. S. Siriwardena and others ; on the south by a railway reservation ; on the west by Welapallewatta claimed by S. D. S. Siriwardena and others, Asweddumakumbura claimed by Dabawaike Achchillage Mudiyanse and others, an ela, Asweddumakumbura claimed by Dabawaike Achchillage Mudiyanse and others, an ela.



Surveyor-General's Office,
Colombo, December 17, 1913.

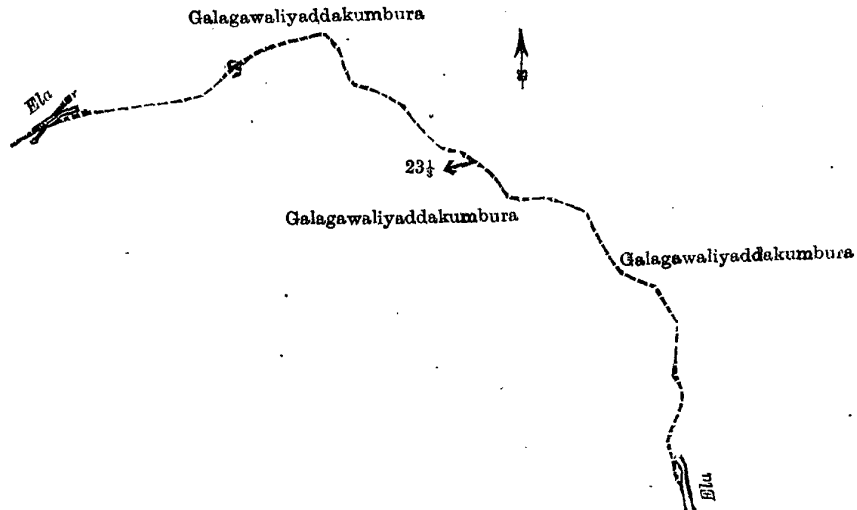
Scale of 4 Chains to an Inch.

A. J. WICKWAR,
for Surveyor-General.

VI.—Preliminary plan 430.

Lot.	Name of Land.	Extent, A. R. P.
o 23 1/2	Para (footpath)	0 0 17

and bounded as follows : on the north by an ela, Galagawaliyaddakumbura claimed by Dahanaike Achchillage Mudiyanse and others ; on the east by Galagawaliyaddakumbura claimed by Dahanaike Achchillage Mudiyanse and others, an ela ; on the south and west by Galagawaliyaddakumbura claimed by Dahanaike Achchillage Mudiyanse and others.



Surveyor-General's Office,
Colombo, December 17, 1913.

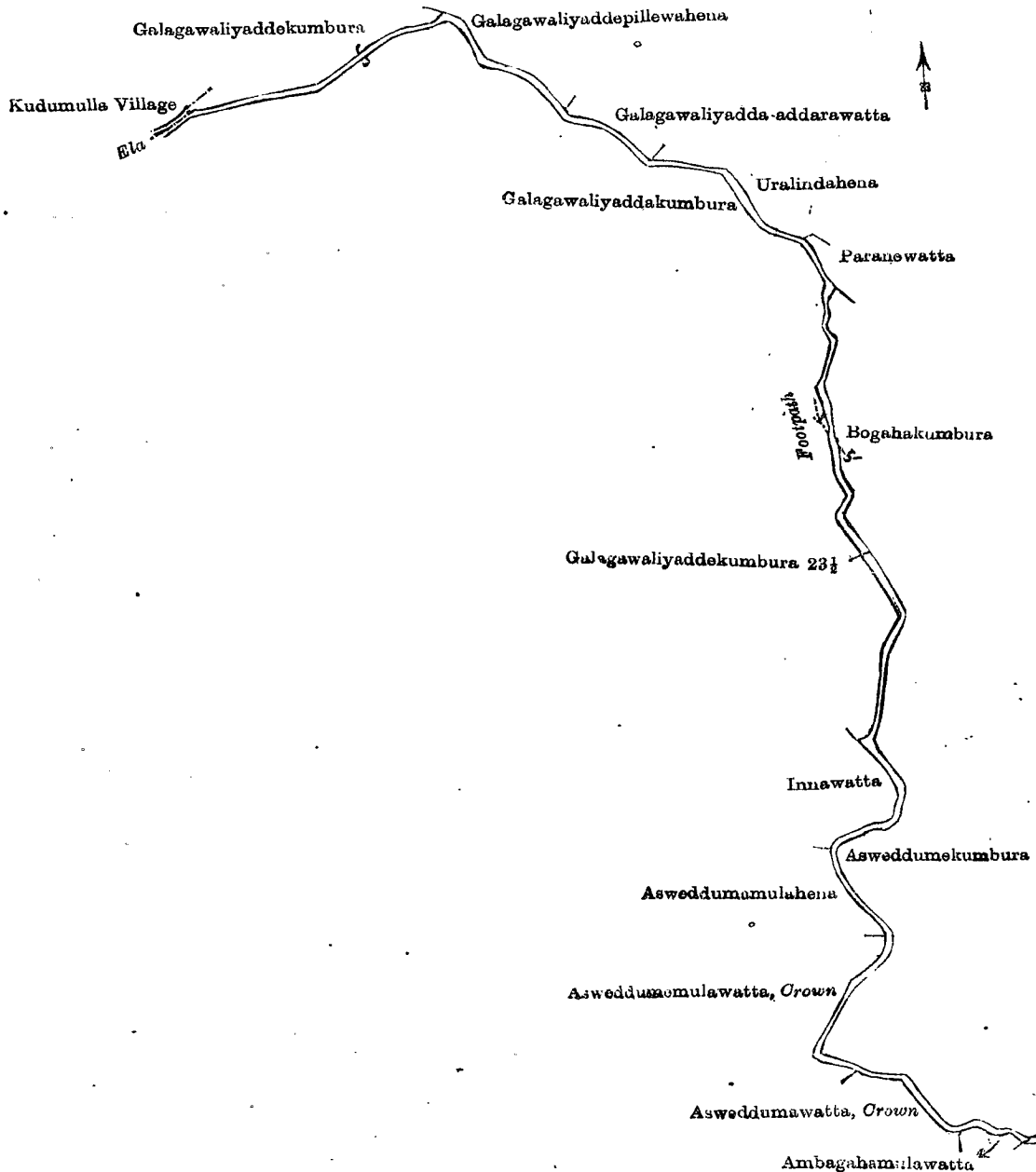
Scale of 4 Chains to an Inch.

A. J. WICKWAR,
for Surveyor-General.

VII.—Preliminary plan 430.

Lot.	Name of Land.	Extent, A. R. P.
23½	Ela	0 2 20

and bounded as follows: on the north by an ela (the village limit of Kudumulla), Galagawaliyaddekumbura claimed by Dahanaika Achchillage Mudiyanse and others; on the east by Galagawaliyaddepillewahena claimed by Dahanaika Arachchillage Mudiyanse, Galagawaliyadda-addarawatta claimed by Dahanaika Achchillage Punchi Sinno and others, Uralindahena sold by the Crown, Paranewatta claimed by Wirasuriya Achchillage James Sinno, Bogahakumbura claimed by Wirasin Achchillage Dingiri Menika and others, Asweddumekumbura claimed by Dahanaika Achchillage Mudiyanse and others, an ela; on the south by Ambagahamulawatta claimed by M. D. S. Siriwardena and others, Asweddumawatta claimed by the Crown, Asweddumemulawatta claimed by the Crown; on the west by Asweddumemulawatta claimed by the Crown, Asweddumamulahena sold by the Crown, Innawatta claimed by Dahanaika Achchillage Suwaris Appu and others, Galagawaliyaddekumbura claimed by Dahanaika Achchillage Mudiyanse and others, Galagawaliyaddakumbura claimed by Dahanaika Arachchillage Mudiyanse and others.



Surveyor-General's Office,
Colombo, December 17, 1913.

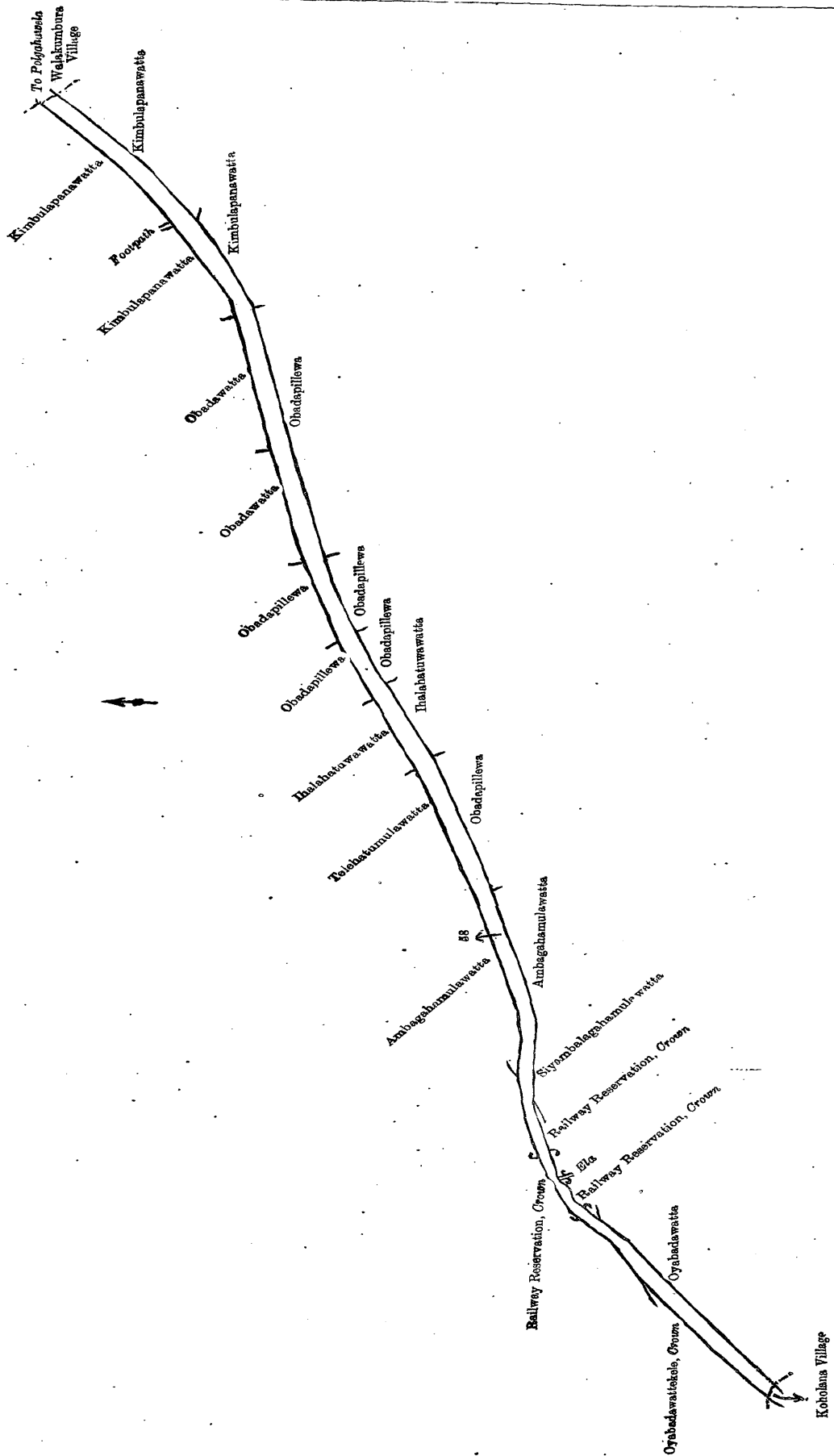
Scale of 4 Chains to an Inch.

A. J. WICKWAR,
for Surveyor-General.

VIII.—Preliminary plan 430.

Lot.	Name of Land.	Extent, A. R. P.
58	Road	2 3 30

and bounded as follows: on the north by Oyabadawattekele claimed by the Crown, a railway reservation belonging to Crown, Ambagahamulawatta claimed by Munasin Arachchige Emaliya Silva Hamine and others, Telahatumulawatta claimed by ditto, Thelahatuwawatta sold by the Crown, Obadapillewa claimed by Siriwardena Korala, Obadapillewa claimed by Dahanaika Achchillage Punchi Appuhami, Obadawatta sold by the Crown, Kimbulapanawatta sold by the Crown, a footpath, Kimbulapanawatta claimed by Kuruppu Mudiyanse Panchi Appuhami and others; on the east by the village limit of Walakumbura; on the south by Kimbulapanawatta claimed by Wirasuriya Achchige Sanchihami and others, Kimbulapanawatta claimed by Emaliya Silva, Obadapillewa sold by the Crown, Ihalahatuwawatta sold by the Crown, Obadapillewa sold by the Crown, Ambagahamulawatta claimed by Munasinarachchige Emaliya Silva, Siyambalahamulawatta claimed by M. Dissanayaka Mudiyanse Sebastian and others, a railway reservation belonging to Crown, an ela, a railway reservation belonging to the Crown, Oyabadawatta claimed by J. Podihami and others; on the west by the village limit of Koholana.



Surveyor-General's Office,
Colombo, December 17, 1914.

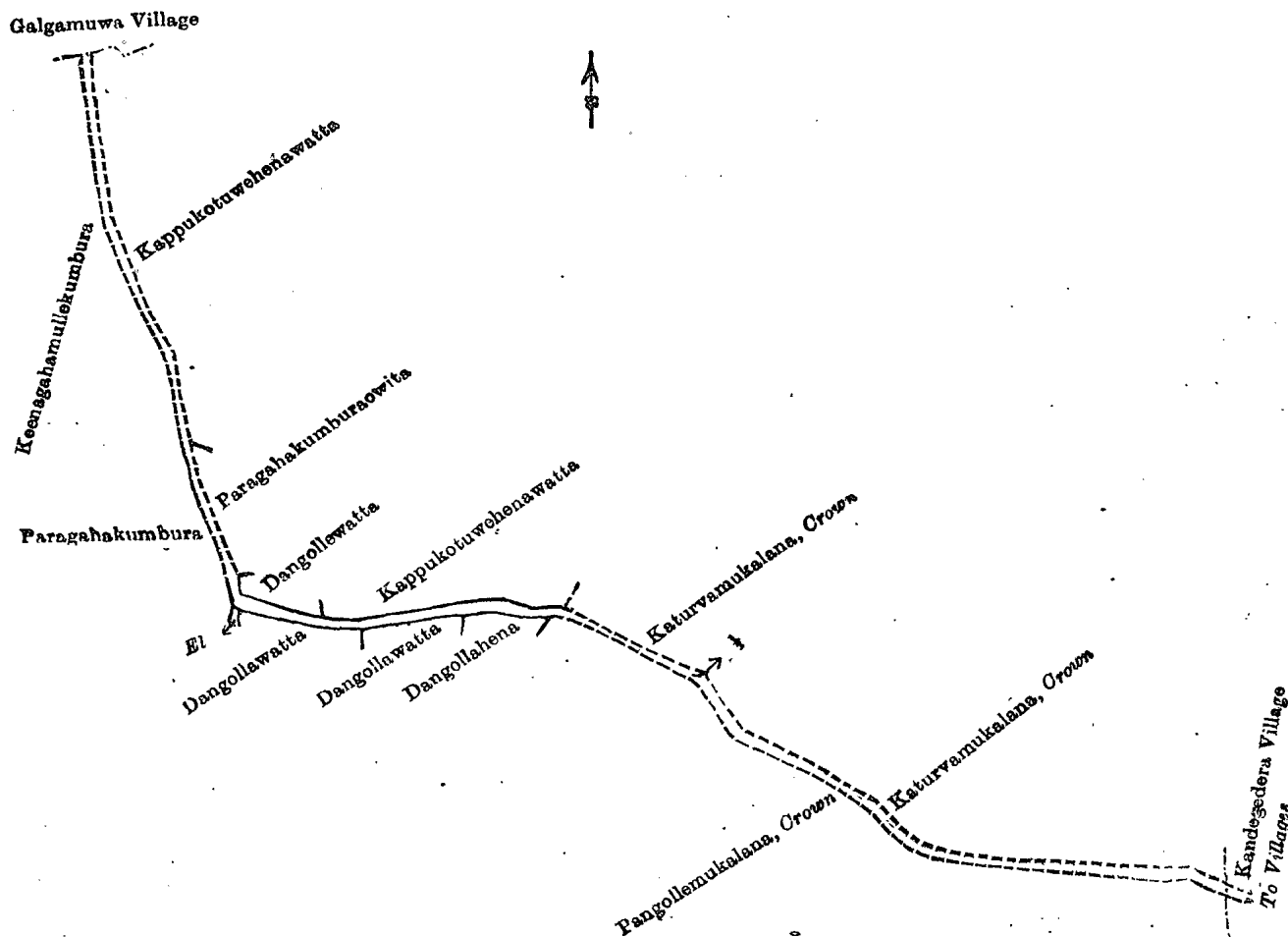
Scale of 4 Chains to an Inch.

A. J. WICKWAR,
for Surveyor-General.

II.—Preliminary plan 446.

Lot.	Name of Land.	Extent, A. R. P.
1½	Gansabhawa path ..	0 2 36

and bounded as follows : on the north by the village limit of Galgamuwa, Kappukotuwehenawatta sold by the Crown, Paragahakumburaowita claimed by Singho Naide and others, Dangollewatta sold by the Crown, Kapukotuwehenawatta sold by the Crown, Katuwamukalana claimed by the Crown ; on the east by the village limit of Kandegedera ; on the south by Pangollemukalana claimed by the Crown, Dangollahena sold by the Crown, Dangollawatta claimed by Vedaralage Kapuruhami and others, Dangollewatta sold by the Crown ; on the west by an ela, Paragahakumbura claimed by Singho Naide, Keenaghamullekumbura claimed by Podihami and others.



Surveyor-General's Office,
Colombo, December 10, 1913.

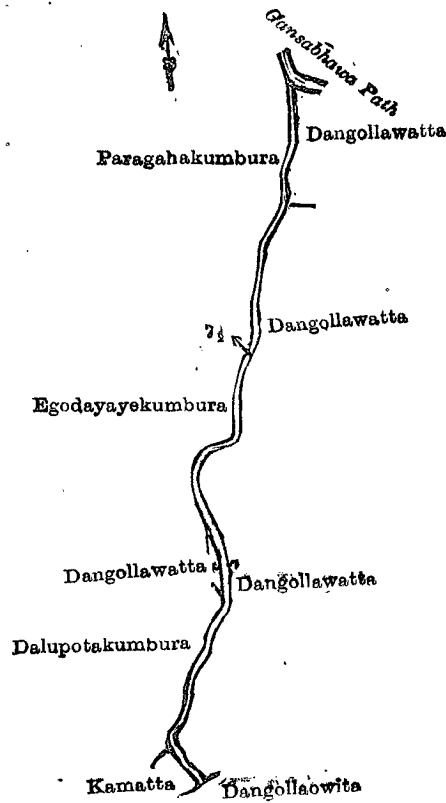
Scale of 4 Chains to an Inch.

A. J. WICKWAR,
for Surveyor-General.

III.—Preliminary plan 446.

Lot.	Name of Land.	Extent, A. R. P.
7½	Ela (stream)	0 0 26

and bounded as follows : on the north by a Gansabhawa path ; on the east by Dangollewatta sold by the Crown, Dangollawatta claimed by Vedaralage Kapuruhami and others ; on the south by Dangollaowita claimed by Vedaralage Kapuruhami and others ; on the west by Kamatta claimed by Vedaralage Kapuruhami, Dalupotakumbura claimed by Kapuruhami and others, Dangollawatta claimed by Vedaralage Kapuruhami and others, Egodayayekumbura claimed by Banda Kōfala, Paragahakumbura claimed by Singho Naide.



Surveyor-General's Office,
Colombo, December 10, 1913.

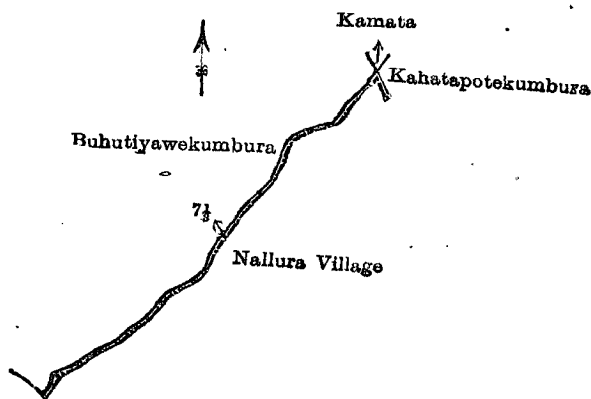
Scale of 4 Chains to an Inch.

A. J. WICKWAR,
for Surveyor-General.

IV.—Preliminary plan 446.

Lot.	Name of Land.	Extent, A. R. P.
7 1/2	Ela (stream)	0 0 8

and bounded as follows: on the north by Buhutiyawekumbura claimed by Yahapathhami and others, Kamata claimed by Vederalage Kapuruhami; on the east by Kahatapotekumbura claimed by Vederalage Kapuruhami and others, the village limit of Nallura; on the south by the village limit of Nallura; on the west by Buhutiyawekumbura claimed by Yahapathhami and others.



Surveyor-General's Office,
Colombo, December 10, 1913.

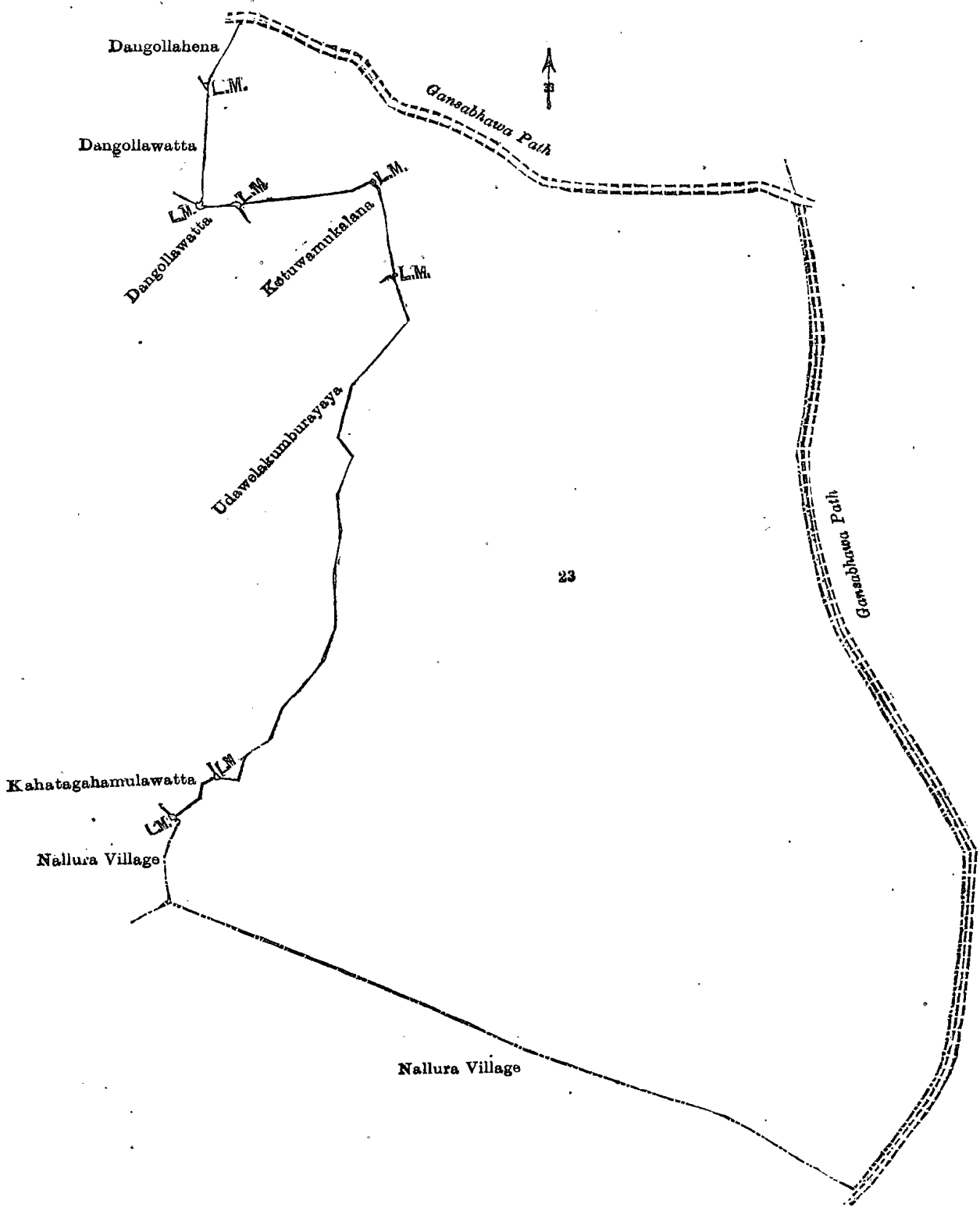
Scale of 4 Chains to an Inch.

A. J. WICKWAR,
for Surveyor-General.

V.—Preliminary plan 446.

Lot.	Name of Land.	Extent, A. R. P.
23	Pangollemukalana	37 0 30

and bounded as follows: on the north and east by a Gansabhawa path; on the south by the village limit of Nallura; on the west by the village limit of Nallura, Kahatagahamulawatta sold by the Crown, Udawelakumburayaya (private), Kotuwamukalana sold by the Crown, Dangollewatta claimed by Gonnawa Mudiyansele Dingiri Banda and others, Dangollaowatta claimed by Vederalage Kapuruhami and others, Dangollehena sold by the Crown.



Surveyor-General's Office,
Colombo, December 10, 1913.

Scale of 4 Chains to an Inch.

A. J. WICKWAR,
for Surveyor-General.

May 5, 1914.

M. T. ARCHIBALD,
Special Officer.

Kurunegala S. O. No. 797.

**Order under Section 2 of "The Waste Lands Ordinances of 1897, 1899, 1900, and 1903,"
declaring Lands to be Crown Property.**

In the matter of the lands commonly called or known as Para (road), Beligahamulakerakoppuwa (cemetery), ela (stream), &c., situate in the village of Pannala, in the Ihalawisideke korale of the Hiriyala hatpattu of the Kurunegala District, of the North-Western Province, and of "The Waste Lands Ordinances of 1897, 1899, 1900, and 1903."

THE notice required by section 1 of "The Waste Lands Ordinances of 1897, 1899, 1900, and 1903," having been duly published in manner prescribed by that section in respect of the above-named lands (*vide* Notice No. 5,102), and no claim having been made to the said lands or to any interest therein within the period of three months from the date specified in the said notice, I, John Murray Davies, Special Officer appointed under section 28 of the said Ordinances, under and by virtue of the powers vested in me in that behalf by section 2 of the said Ordinances, do hereby on April 29, 1914, order and declare that the said lands, as more fully described herein below, situate in the village of Pannala, in the Ihalawisideke korale of the Hiriyala hatpattu of the Kurunegala District, in the North-Western Province, and shown as lots E 824B, U 830O, U 830P, M 831 $\frac{1}{2}$, M 831 $\frac{1}{4}$, M 831 $\frac{3}{8}$, M 831 $\frac{1}{8}$, M 831 $\frac{1}{16}$, M 831 $\frac{1}{32}$, M 831 $\frac{1}{64}$, M 831 $\frac{1}{128}$, M 831 $\frac{1}{256}$, M 831 $\frac{1}{512}$, M 832 $\frac{1}{2}$ in preliminary plan 1,880, and in the annexed diagrams, and containing in extent 3 acres and 17 perches, are the property of the Crown.

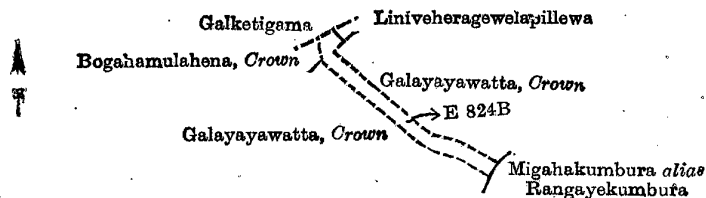
Description of the Lands referred to.

The following lots situated in the village of Pannala, in the Ihalawisideke korale of the Hiriyala hatpattu of the Kurunegala District, in the North-Western Province, as described in the annexed diagrams:—

I.—Preliminary plan 1,880.

Lot.	Name of Land.	Extent, A. R. P.
E 824B	Para (road)	0 0 25

and bounded as follows: on the north by the village limit of Galketigama; on the east by Liniveheragewelapillewa claimed by T. M. Kiri Menika, Galayayawatta belonging to the Crown; on the south by Migahakumbura *alias* Rangayekumbura claimed by Balasuriya Mudiyansele Kapuruhamy and others; on the west by Galayayawatta belonging to the Crown, Bogahamulahena belonging to the Crown.



Surveyor-General's Office,
Colombo, August 27, 1913.

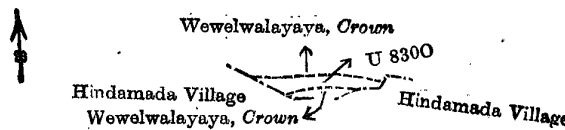
Scale of 4 Chains to an Inch.

A. J. WICKWAR,
for Surveyor-General.

II.—Preliminary plan 1,880.

Lot.	Name of Land.	Extent, A. R. P.
U 830O	Para (road)	0 0 12

and bounded as follows: on the north by Wewelwalayaya belonging to the Crown; on the east by the village limit of Hindamada; on the south by Wewelwalayaya belonging to the Crown; on the west by the village limit of Hindamada.



Surveyor-General's Office,
Colombo, August 27, 1913.

Scale of 4 Chains to an Inch.

A. J. WICKWAR,
for Surveyor-General.

III.—Preliminary plan 1,880.

Lot.	Name of Land.	Extent, A. R. P.
U 830P	Para (road)	0 0 4

and bounded as follows: on the north and east by Timbirigahamulawatta sold by the Crown, Wewelwalayaya belonging to the Crown; on the south and west by the village limit of Hindamada.



Surveyor-General's Office,
Colombo, August 27, 1913.

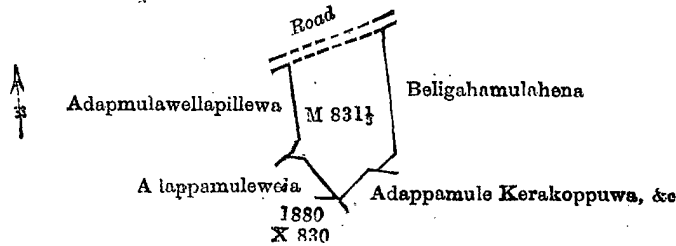
Scale of 4 Chains to an Inch.

A. J. WICKWAR,
for Surveyor-General.

IV.—Preliminary plan 1,880.

Lot.	Name of Land.	Extent, A. R. P.
M 831½	Beligahamulakerakoppuwa (cemetery)	0 2 16

and bounded as follows : on the north by a road : on the east by Beligahamulahena sold by the Crown ; on the south by Adappamulekerakoppuwa, &c., claimed by Balasuriya Mudiyansele Punchirala, Adappamulewela granted on certificate of quiet possession ; on the west by Adapmulawellapillewa sold by the Crown.



Surveyor-General's Office,
Colombo, August 27, 1913.

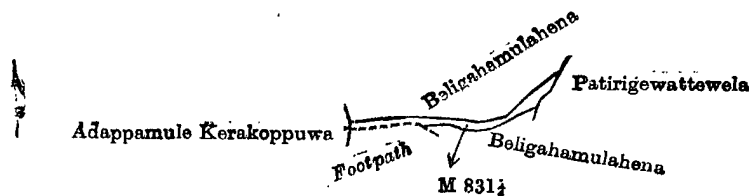
Scale of 4 Chains to an Inch.

A. J. WICKWAR,
for Surveyor-General.

V.—Preliminary plan 1,880.

Lot.	Name of Land.	Extent, A. R. P.
M 831½	Ela (stream)	0 0 12

and bounded as follows : on the north by Beligahamulahena sold by the Crown ; on the east by Patirigewattewela sold by the Crown ; on the south by Beligahamulahena sold by the Crown, a footpath ; on the west by Adappamulekerakoppuwa claimed by Balasuriya Mudiyansele Punchirala.



Surveyor-General's Office,
Colombo August 27 1913.

Scale of 4 Chains to an Inch.

A. J. WICKWAR,
for Surveyor-General.

VI.—Preliminary plan 1,880.

Lot.	Name of Land.	Extent, A. R. P.
M 831½	Para (road)	0 2 11

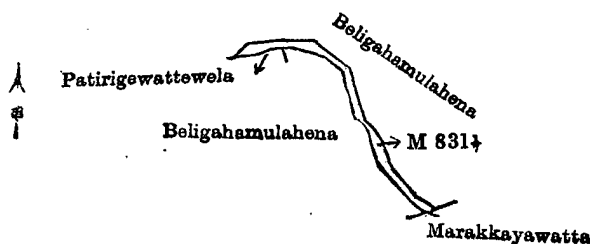
and bounded as follows : on the north by the village limit of Wadupola, Beligahamulahena sold by the Crown, Unagahawewagala sold by the Crown, Unagahawewa sold by the Crown, Helambagahamulagala claimed by Balasuriya Mudiyansele Punchi Menika and others, the village limit of Wadupola ; on the east by the village limit of Pannala ; on the south by Helambagahamulagala claimed by Balasuriya Mudiyansele Punchi Menika and others, Unagahawewa sold by the Crown, Unagahawewagala sold by the Crown, Beligahamulahena sold by the Crown, Beligahamulakerakoppuwa belonging to the Crown, Adapmulawellapillewa sold by the Crown ; on the west by Adappamulepillewa sold by the Crown.

[For Diagram see page 1210.]

VII.—Preliminary plan 1,880.

Lot.	Name of Land.	Extent, A. R. P.
M 831½	Ela (stream)	0 0 12

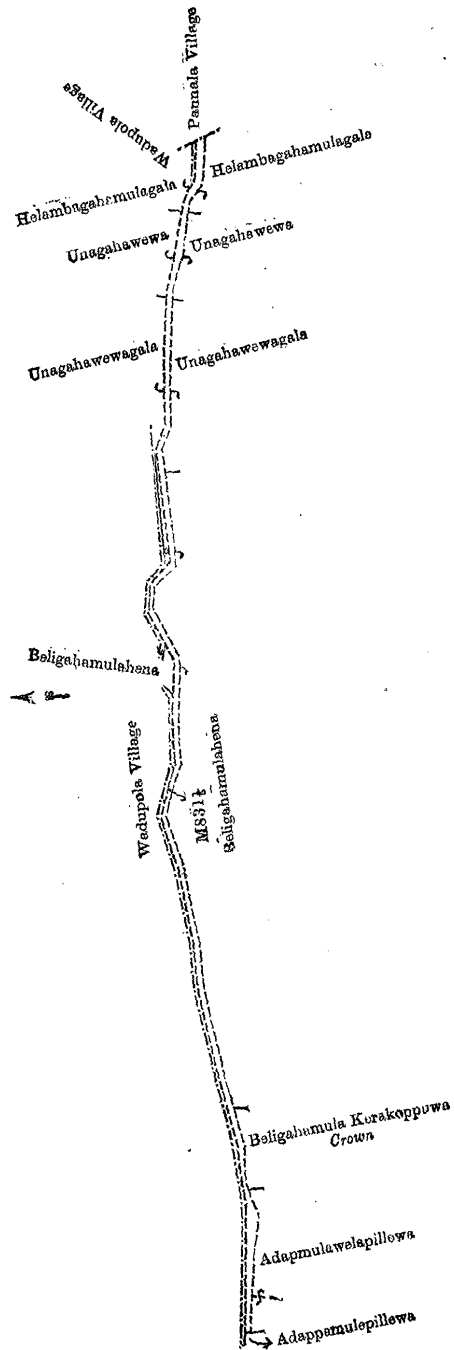
and bounded as follows : on the north and east by Beligahamulahena sold by the Crown ; on the south by Marakkayawatta claimed by Caro Mudiyanse, Arachchi, and others ; on the west by Beligahamulahena sold by the Crown, Pattirigewattewela sold by the Crown.



Surveyor-General's Office,
Colombo, August 27, 1913.

Scale of 4 Chains to an Inch.

A. J. WICKWAR,
for Surveyor-General.



Surveyor-General's Office,
Colombo, August 27, 1913.

Scale of 4 Chains to an Inch.

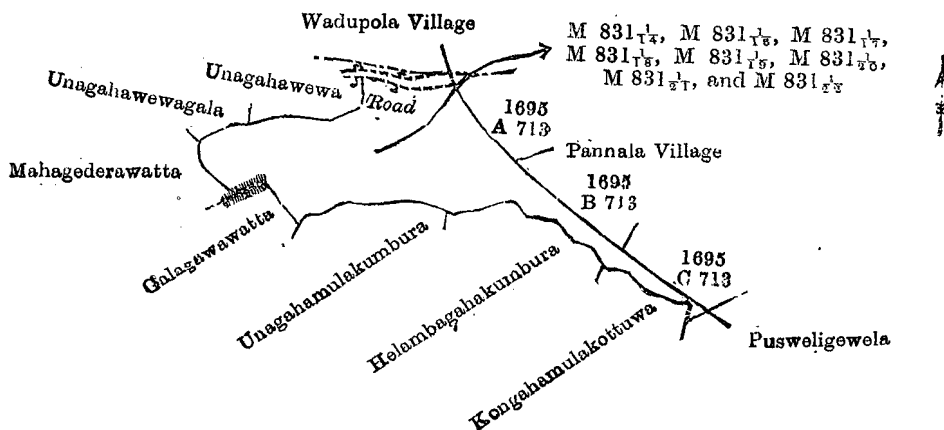
A. J. WICKWAR,
for Surveyor-General.

VIII.—Preliminary plan 1,880.

Lot.	Name of Land.	Extent, A. R. P.
M 831 ¹ / ₄	Ela (stream)	0 0 28
M 831 ¹ / ₆	Unagahawewa (tank)	0 1 25
M 831 ¹ / ₇	Unagahawewagala	0 0 5
M 831 ¹ / ₈	Do.	0 1 16
M 831 ¹ / ₅	Helambagahamulagala	0 1 36
M 831 ¹ / ₅	Godaisarakumbura	0 0 5
M 831 ¹ / ₇	Do.	0 0 4
M 831 ¹ / ₇	Do.	0 0 6

1 2 5

and bounded as follows : on the north by Unagahawewagala sold by the Crown, Unagahawewa sold by the Crown, the village limit of Wadupola ; on the east by the lands appearing in preliminary plan 1,695/A 713 in preliminary plan 1,695/B 713, and in preliminary plan 1,695/C 713, the village limit of Pannala ; on the south by Pusweligewela claimed by Balasuriya Mudiyansele Punchirala, Kongahamulakottuwa claimed by Balasuriya Mudiyansele Hitihamy, Helambagahakumbura claimed by B. M. Kalu Menika and others, Unagahamulakumbura claimed by B. Mudiyanse, Arachchi, Galagawawatta claimed by ditto ; on the west by Mahagederawatta claimed by Adikari Mudiyansele Punchirala and Appuhamy, Unagahawewagala sold by the Crown.



Surveyor-General's Office,
Colombo, August 27, 1913.

Scale of 4 Chains to an Inch.

A. J. WICKWAR,
for Surveyor-General.

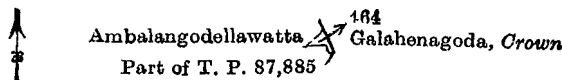
April 29, 1914. J. M. DAVIES,
Special Officer.

Galle S. O. No. 306.

Order under Section 4, Sub-section (1), of "The Waste Lands Ordinances of 1897, 1899, 1900, and 1903,"
declaring Land to be Crown Property.

In the matter of the land commonly called or known as Halkandedeniya, situate in the village of Mapalagama, in the Gangaboda pattu of the Galle District, in the Southern Province, and of "The Waste Lands Ordinances of 1897, 1899, 1900, and 1903."

THE notice required by section 1 of the said Ordinances having been duly published in manner prescribed by that section in respect of the above-named land (*vide* Notice No. 4,576), and a claim having been made to the said land by Ketipe Arachchige Davit Gunawardana, and the said claimant having been duly called upon by me by a notice in writing under section 4, sub-section (1) of the Ordinances duly served upon him, to produce before me the evidence and documents upon which he might rely in proof of his claim, and not having so appeared or produced such evidence and documents, I, Harry Chambers Toller, Special Officer appointed under section 28 of the said Ordinances, do hereby on May 14, 1914, order and declare under section 4, sub-section (1), of the said Ordinances, that the said land commonly called or known as Halkandedeniya, situate in the village of Mapalagama, in the Gangaboda pattu of the Galle District, in the Southern Province, containing in extent 6 perches, and shown as lot 464 in preliminary plan 526 and in the annexed diagram, and bounded as follows : on the north and east by Galahenagoda to be declared the property of the Crown under the Waste Lands Ordinances ; on the south by part of T. P. 87,885 ; on the west by Ambalangodellawatta claimed by Kalukottage Odiris and others, is the property of the Crown.



Surveyor-General's Office
Colombo, April 6, 1914.

Scale of 8 Chains to an Inch.

G. K. THORNHILL,
for Acting Surveyor-General.

May 14, 1914. H. C. TOLLER,
Special Officer.

Galle S. O. No. 307.

Order under Section 4, Sub-section (1), of "The Waste Lands Ordinances of 1897, 1899, 1900, and 1903."

In the matter of the land commonly called or known as Pahalagedarawattehena, situate in the village of Mapalagama, in the Gangaboda pattu of the Galle District, in the Southern Province, and of "The Waste Lands Ordinances of 1897, 1899, 1900, and 1903."

WHEREAS in pursuance of section 1 of the said Ordinances it was duly declared and notified on October 18, 1912, that if no claim to the land commonly called or known as Pahalagedarawattehena, situate in the village of Mapalagama, in the Gangaboda pattu of the Galle District, in the Southern Province, containing in extent 2 acres 1 rood and 25 perches, and shown as lot 313 in preliminary plan 526, and in the annexed diagram, was made to Harry Chambers Toller, Special Officer appointed under section 28 of the said Ordinances, within the period of three months from the date specified in the said notice, such land would be declared the property of the Crown, and dealt with on account of the Crown (*vide* Notice No. 4,576):

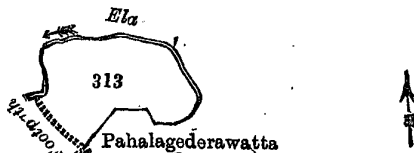
And whereas Don Diyonis Gunasekara made claim thereto, and I, Harry Chambers Toller, Special Officer appointed under section 28 of the said Ordinances, made due inquiry into such claim, and whereas the said claimant and I, with the consent of His Excellency the Governor, came to an agreement in writing dated April 30, 1913, concerning the said land, under section 4, sub-section (1), of the said Ordinances, whereby it was agreed that the said claimant should be declared the purchaser of the said land upon payment on or before May 21, 1913, to the Settlement Officer of a sum of Thirty-six Rupees and Twenty-five Cents (Rs. 36.25) only, as the purchase amount of the said land, and whereas the said amount has been duly paid by the said claimant, he is hereby, in pursuance of the agreement afore-mentioned, declared to be the purchaser of the said land, as more fully described herein below.

Description of the Land referred to.

The following lot situated in the village of Mapalagama, in the Gangaboda pattu of the Galle District, in the Southern Province, as described in the annexed diagram:—

Lot.	Name of Land.	Preliminary plan 526.	Extent, A. R. P.
313	Pahalagedarawattehena		2 1 25

and bounded as follows: on the north and east by an ela; on the south by Pahalagedarawatta claimed by Udugamegamage Diyonis; on the west by the footpath, an ela.



Surveyor-General's Office,
Colombo, April 6, 1914.

Scale of 8 Chains to an Inch.

G. K. THORNHILL,
for Acting Surveyor-General.

H. C. TOLLER,
Special Officer.
May 14, 1914.

Galle S. O. No. 308.

Order under Section 4, Sub-section (1), of "The Waste Lands Ordinances of 1897, 1899, 1900, and 1903," declaring Lands to be Crown Property.

In the matter of the lands commonly called or known as Helwaldeniya, Helwala, situate in the village of Mapalagama, in the Gangaboda pattu of the Galle District, in the Southern Province, and of "The Waste Lands Ordinances of 1897, 1899, 1900, and 1903."

WHEREAS in pursuance of section 1 of the said Ordinances it was duly notified on October 18, 1912, that if no claim to the lands commonly called or known as Helwaldeniya and Helwala, situate in the village of Mapalagama, in the Gangaboda pattu of the Galle District, in the Southern Province, containing in extent 2 roods and 1 perch, and shown as lots 818, 819 in preliminary plan 526 and in the annexed diagram, was made to Harry Chambers Toller, Special Officer appointed under section 28 of the said Ordinances, within the period of three months from the date specified in such notice, such lands would be declared the property of the Crown, and dealt with on account of the Crown (*vide* Notice No. 4,576):

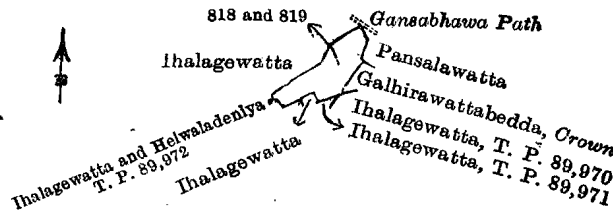
And whereas Henegoda Vithana Achchige Don Abaran made claim thereto, and whereas the said claimant has withdrawn his claim to the said lands, I, Harry Chambers Toller, Special Officer appointed under section 28 of the said Ordinances under and by virtue of the powers vested in me in that behalf by section 4 of the said Ordinances, do hereby on May 14, 1914, order and declare, under section 4, sub-section (1), of the said Ordinances, that the said lands, as more fully described herein below, are the property of the Crown.

Description of the Lands referred to.

The following lots situated in the village of Mapalagama, in the Gangaboda pattu of the Galle District, in the Southern Province, as described in the annexed diagram:—

Lot.	Name of Land.	Preliminary plan 526.	Extent, A. R. P.
818	Helwaldeniya		0 1 7
819	Helwala		0 0 34
			0 2 1

and bounded as follows: on the north by the Gansabhawa path; on the east by Pansalawatta claimed by Liyanage Don Nikulas de Silva, Galhirawattabedda to be declared the property of the Crown under the Waste Lands Ordinances, Ihalagewatta (T. P. 89,970), Ihalagewatta (T. P. 89,971); on the south by Ihalagewatta claimed by H. W. Abaran and others, Ihalagewatta and Helwaladeniya (T. P. 89,972); on the west by Ihalagewatta claimed by Henegoda Vithana Achchi Abaran de Silva.



Surveyor-General's Office,
Colombo, April 6, 1914.

Scale of 8 Chains to an Inch.

G. K. THORNHILL,
for Acting Surveyor-General.

May 14, 1914.

H. C. TOLLER,
Special Officer.

Galle S. O. No. 309.

**Order under Section 2 of "The Waste Lands Ordinances of 1897, 1899, 1900, and 1903,"
declaring Land to be Crown Property.**

In the matter of the land commonly called or known as Galhirawattabedda, situate in the village of Mapalagama, in the Gangaboda pattu of the Galle District, in the Southern Province, and of "The Waste Lands Ordinances of 1897, 1899, 1900, and 1903."

THE notice required by section 1 of "The Waste Lands Ordinances of 1897, 1899, 1900, and 1903," having been duly published in manner prescribed by that section in respect of the above-named land (*vide* Notice No. 4,576), and no claim having been made to the said land or to any interest therein within the period of three months from the date specified in the said notice, I, Harry Chambers Toller, Special Officer appointed under section 28 of the said Ordinances, under and by virtue of the powers vested in me in that behalf by section 2 of the said Ordinances, do hereby on May 14, 1914, order and declare that the said land, as more fully described herein below, situate in the village of Mapalagama, in the Gangaboda pattu of the Galle District, in the Southern Province, and shown as lot 821 in preliminary plan 526, and in the annexed diagram, and containing in extent 28 perches, is the property of the Crown.

Description of the Land referred to.

The following lot situated in the village of Mapalagama, in the Gangaboda pattu of the Galle District, in the Southern Province, as described in the annexed diagram:—

Preliminary plan 526.

Lot.	Name of Land.	Extent, A. R. P.
821	Galhirawattabedda	0 0 28

and bounded as follows: on the north and east by Pansalawatta claimed by Liyanage Don Nikulas de Silva; on the south by Ihalagewatta, T. P. 89,970; on the west by Helwadeniya to be declared the property of the Crown under the Waste Lands Ordinances.



Surveyor-General's Office,
Colombo, April 6, 1914.

Scale of 8 Chains to an Inch.

G. K. THORNHILL,
for Acting Surveyor-General.

May 14, 1914.

H. C. TOLLER,
Special Officer.

Galle S. O. No. 310.

**Order under Section 4, Sub-section (1), of "The Waste Lands Ordinances of 1897, 1899, 1900, and 1903,"
declaring Land to be Crown Property.**

In the matter of the land commonly called or known as Pahalagederawatta, situate in the village of Mapalagama, in the Gangaboda pattu of the Galle District, in the Southern Province, and of "The Waste Lands Ordinances of 1897, 1899, 1900, and 1903."

WHEREAS in pursuance of section 1 of the said Ordinances it was duly notified on October 18, 1912, that if no claim to the land commonly called or known as Pahalagederawatta, situate in the village of Mapalagama in Gangaboda pattu of the Galle District, in the Southern Province, containing in extent 1 acre and 26 perches, and shown as lot 312 in preliminary plan 526, and in the annexed diagram, was made to Harry Chambers Toller, Special Officer appointed under section 28 of the said Ordinances, within the period of three months from the date specified in such notice, such land would be declared the property of the Crown, and dealt with on account of the Crown (*vide* Notice No. 4,576):

And whereas (1) Don Diyonis Gunasekara, (2) Udagamagama Siyadoris made claim thereto, and whereas the said claimants have withdrawn their claims to the said land, I, Harry Chambers Toller, Special Officer appointed under section 28 of the said Ordinances, under and by virtue of the powers vested in me in that behalf by section 4 of the said Ordinances, do hereby on May 14, 1914, order and declare under section 4, sub-section (1), of the said Ordinances, that the said land, as more fully described herein below, is the property of the Crown.

Description of the Land referred to.

The following lot situated in the village of Mapalagama, in the Gangaboda pattu of the Galle District, in the Southern Province, as described in the annexed diagram:—

Preliminary plan 526.

Lot.	Name of Land.	Extent, A. R. P.
312	Pahalagederawatta	1 0 26

and bounded as follows: on the north by Kimbulkotuwehena to be declared the property of the Crown under the Waste Lands Ordinances; on the east by a footpath, Pahalagederawatta claimed by Udugamegamage Diyonis; on the south and west by the Gin-ganga.



Surveyor-General's Office,
Colombo, April 6, 1914.

Scale of 8 Chains to an Inch.

G. K. THORNHILL,
for Acting Surveyor-General.

May 14, 1914. H. C. TOLLER,
Special Officer.

Hambantota S. O. No. 1,129.

Order under Section 4, Sub-section (1), of "The Waste Lands Ordinances of 1897, 1899, 1900, and 1903," admitting Lands to be Private Property.

In the matter of the lands commonly called or known as Polwattehena, &c., situate in the village of Okandeyaya, in the East Giruwa pattu of the Hambantota District, in the Southern Province, and of "The Waste Lands Ordinances of 1897, 1899, 1900, and 1903."

WHEREAS in pursuance of section 1 of the said Ordinances it was duly notified on July 28, 1911, that if no claim to the lands commonly called or known as Polwattehena, &c., situate in the village of Okandeyaya, in the East Giruwa pattu of the Hambantota District, in the Southern Province, containing in extent 6 acres 3 roods and 3 perches, and shown as lots 64O, 64AO, 119, 120B1, 64AN in preliminary plan 400 and in the annexed diagrams, was made to Charles Valentine Brayne, Special Officer appointed under section 28 of the said Ordinances, within the period of three months from the date specified in such notice, such land would be declared the property of Crown, and dealt with on account of the Crown (*vide* Notice No. 4,137):

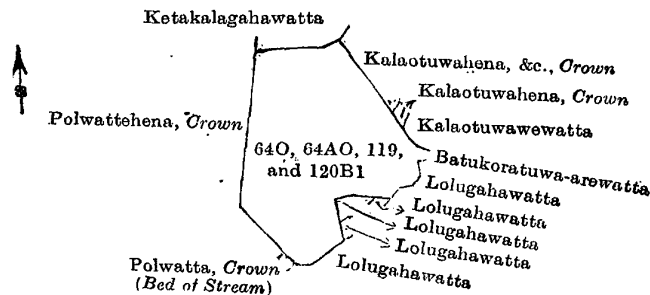
And whereas Wickramasin Arachchige Don Juwanis, Police Officer, made claim thereto, and Charles Valentine Brayne, Special Officer appointed under section 28 of the said Ordinances, made due inquiry into such claim, I, Walter Ernest Wait, Special Officer, with the consent of His Excellency the Governor, do hereby admit the claim of the said claimant to the said lands, as more fully described herein below, under section 4, sub-section (1), of the said Ordinances.

Description of the Lands referred to.

The following lots situated in the village of Okandeyaya, in the East Giruwa pattu of the Hambantota District, in the Southern Province, as described in the annexed diagrams:—

I.—Preliminary plan 400.			
Lot.	Name of Land.		Extent, A. R. P.
64O	Polwattehena	1 1 22
64AO	Polwatta	3 3 18
119	Polwattehena	0 0 22
120B1	Kalaotuwahena	0 1 10
			5 2 32

and bounded as follows: on the north by Ketakalagahawatta sold by the Crown; on the east by Kalaotuwahena, &c., to be declared the property of the Crown under the Waste Lands Ordinances, Kalaotuwahena (bed of stream) ditto, Kalaotuwawewatta claimed by Wirasin Achchige Jayanhamy; on the south by Batukoratuwa-arewatta (private), Lolugahawatta claimed by Wickramasinghe Arachchige Don Juwanis and others; on the west by Polwatta (bed of stream) to be declared the property of the Crown under the Waste Lands Ordinances, Polwattehena to be declared the property of the Crown under the Waste Lands Ordinances.



Surveyor-General's Office,
Colombo, February 13, 1914.

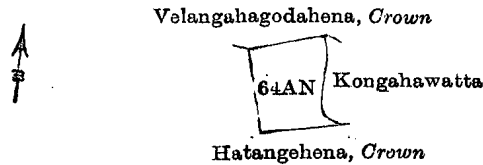
Scale of 8 Chains to an Inch.

G. K. THORNHILL,
for Surveyor-General.

II.—Preliminary plan 400.

Lot.	Name of Land.	Extent, A. R. P.
64AN	Ambagahawatta	1 0 11

and bounded as follows : on the north by Velangahagodahena to be declared the property of the Crown under the Waste Lands Ordinances ; on the east by Kongahawatta claimed by Wickramasinge Allis ; on the south and west by Hatangehena to be declared the property of the Crown under the Waste Lands Ordinances.



Surveyor-General's Office,
Colombo, February 13, 1914.

Scale of 8 Chains to an Inch.

G. K. THORNHILL,
for Surveyor-General.

June 17, 1914.

W. E. WAIT,
Special Officer.

Hambantota S. O. No. 1,130.

Order under Section 2 of "The Waste Lands Ordinances of 1897, 1899, 1900, and 1903,"
declaring Land to be Crown Property.

In the matter of the land commonly called or known as Boraheawayaya, situate in the village of Polmote, in the West Giruwa pattu of the Hambantota District, in the Southern Province, and of "The Waste Lands Ordinances of 1897, 1899, 1900, and 1903."

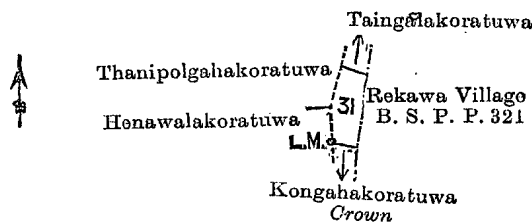
THE notice required by section 1 of "The Waste Lands Ordinances of 1897, 1899, 1900, and 1903," having been duly published in manner prescribed by that section in respect of the above-named land (*vide* Notice No. 3,082), and no claim having been made to the said land or to any interest therein within the period of three months from the date specified in the said notice, I, Walter Ernest Wait, Special Officer appointed under section 28 of the said Ordinances, under and by virtue of the powers vested in me in that behalf by section 2 of the said Ordinances, do hereby on June 8, 1914, order and declare that the said land, as more fully described herein below, situate in the village of Polmote, in the West Giruwa pattu of the Hambantota District, in the Southern Province, and shown as lot 31 in preliminary plan 320, and in the annexed diagram, and containing in extent 1 rood and 21 perches, is the property of the Crown.

Description of the Land referred to.

The following lot situated in the village of Polmote, in the West Giruwa pattu of the Hambantota District, in the Southern Province, as described in the annexed diagram :—

Lot.	Name of Land.	Extent, A. R. P.
31	Boraheawayaya	0 1 21

and bounded as follows : on the north by Tanigalakoratuwa claimed by Sayakarage Dissan and others ; on the east by the village limit of Rekawa ; on the south by Kongahakoratuwa sold by the Crown ; on the west by Henawalakoratuwa claimed by Kankankotege Hinne Appu and others, Thanipolgahakoratuwa claimed by Sayakarage Dissan.



Surveyor-General's Office,
Colombo, February 2, 1914.

Scale of 8 Chains to an Inch

G. K. THORNHILL,
for Surveyor-General.

June 8, 1914,

W. E. WAIT,
Special Officer.

Hambantota S. O. No. 1,131.

Order under Section 4, Sub-section (1), of "The Waste Lands Ordinances of 1897, 1899, 1900, and 1903,"
declaring Lands to be Crown Property.

In the matter of the lands commonly called or known as Dangahawewa, Beliwalayaya, &c., situate in the village of Polmote, in the West Giruwa pattu of the Hambantota District, in the Southern Province, and of "The Waste Lands Ordinances of 1897, 1899, 1900, and 1903:"

WHEREAS in pursuance of section 1 of the said Ordinances it was duly notified on June 26, 1908, that if no claim to the lands commonly called or known as Dangahawewa, Beliwalayaya, &c., situate in the village of Polmote, in the West Giruwa pattu of the Hambantota District, in the Southern Province, containing in extent 9 acres and 13 perches, and shown as lots 3, 1B, and 1A in preliminary plan 320, and in the annexed diagrams, was made to Walter Ernest Wait, Special Officer appointed under section 28 of the said Ordinances, within the period of three months from the date specified in such notice, such lands would be declared the property of the Crown, and dealt with on account of the Crown (*vide* Notice No. 3,082) :

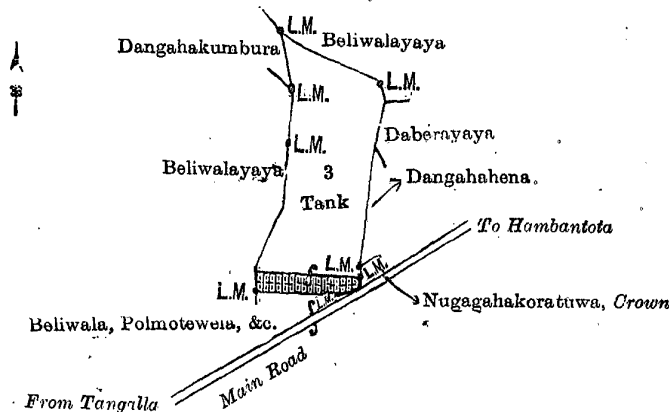
And whereas Thomas Jayasuriya Goonewardena made claim thereto, and whereas by an agreement dated June 21, 1913, in consideration of being declared along with Dona Carolina Wickramasingha, Justina Samaraweera Wickramasingha, Laura Wickramasingha, Maria Wickramasingha, Alice Wickramasingha, Joslyn Wickramasingha, Harriet Wickramasingha, Roslyn Wickramasingha, Edith Wickramasingha, Irene Wickramasingha, Don Andris de Silva Abeyedeera, Engeltina Abeyedeera, Dona Gimara Abayadeera, Lucy Abayadeera, William Charles Obeyesingha, Charlotte Obeyesingha Abeyedeera, Don Carolis Obeyesingha Abeyawarna Jayawickrama, Obeyesingha Abeyawarna Jayawickrama Babahami, ditto Leisihami, ditto Nongohami, ditto Rangohami, ditto Babanona, and Don Dias de Silva Weerawarna the owners of 120 acres more or less of lot 1, now shown as resurveyed lot 1, he withdrew claim to the remainder of lot 1, now shown as lots 1A and 1B, and to lot 3 appearing in the above notice, I, Walter Ernest Wait, Special Officer appointed under section 28 of the said Ordinances, under and by virtue of the powers vested in me in that behalf by section 4 of the said Ordinances, do hereby on June 8, 1914, order and declare under section 4, sub-section (1), of the said Ordinances, that the said lands, as more fully described herein below, are the property of the Crown.

Description of the Lands referred to.

The following lots situated in the village of Polmote, in the West Giruwa pattu of the Hambantota District, in the Southern Province, as described in the annexed diagrams :—

Lot.	Name of Land.	Preliminary plan 320.	Extent, A. R. P.
3	Dangahawewa		4 0 17

and bounded as follows : on the north by Beliwalayaya to be declared the property of Thomas Jayasuriya Goonewardena and others under the Waste Lands Ordinances, Daberayaya claimed by N. Wickramasinghe and others ; on the east by Daberayaya claimed by N. Wickramasinghe and others, Dangahahena claimed by ditto, Nugagahakoratuwa declared the property of the Crown under the Waste Lands Ordinances ; on the south by the main road from Tangalla to Hambantota, Beliwala, Polmotewela claimed by N. W. D. Costan ; on the west by Beliwalayaya to be declared the property of Thomas Jayasuriya Goonewardena and others under the Waste Lands Ordinances, Dangahakumbura claimed by Samachhipatabendige Don Mathes and another.



Surveyor-General's Office,
Colombo, February 2, 1914.

Scale of 8 Chains to an Inch.

G. K. THORNBILL,
for Surveyor-General.

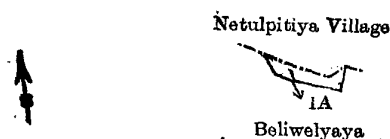
Lot.	Name of Land.	II.—Preliminary plan 320.	Extent, A. R. P.
1B	Beliwalayaya		4 2 28

and bounded as follows : on the north by the village limit of Netulpitiya ; on the east by Beliwalayaya to be declared the property of Thomas Jayasuriya Goonewardena and others under the Waste Lands Ordinances, Beliwala, Polmotewela claimed by N. W. D. Costan ; on the south by the main road from Tangalla to Hambantota ; on the west by the village limit of Godigamuwa.

[For Diagram see page 1217.]

Lot.	Name of Land.	III.—Preliminary plan 320.	Extent, A. R. P.
1A	Beliwala or Beddewewa (tank and bund)		0 1 8

and bounded as follows : on the north by the village limit of Netulpitiya ; on the east, south, and west by Beliwelayaya to be declared the property of Thomas Jayasuriya Goonewardena and others under the Waste Lands Ordinances.

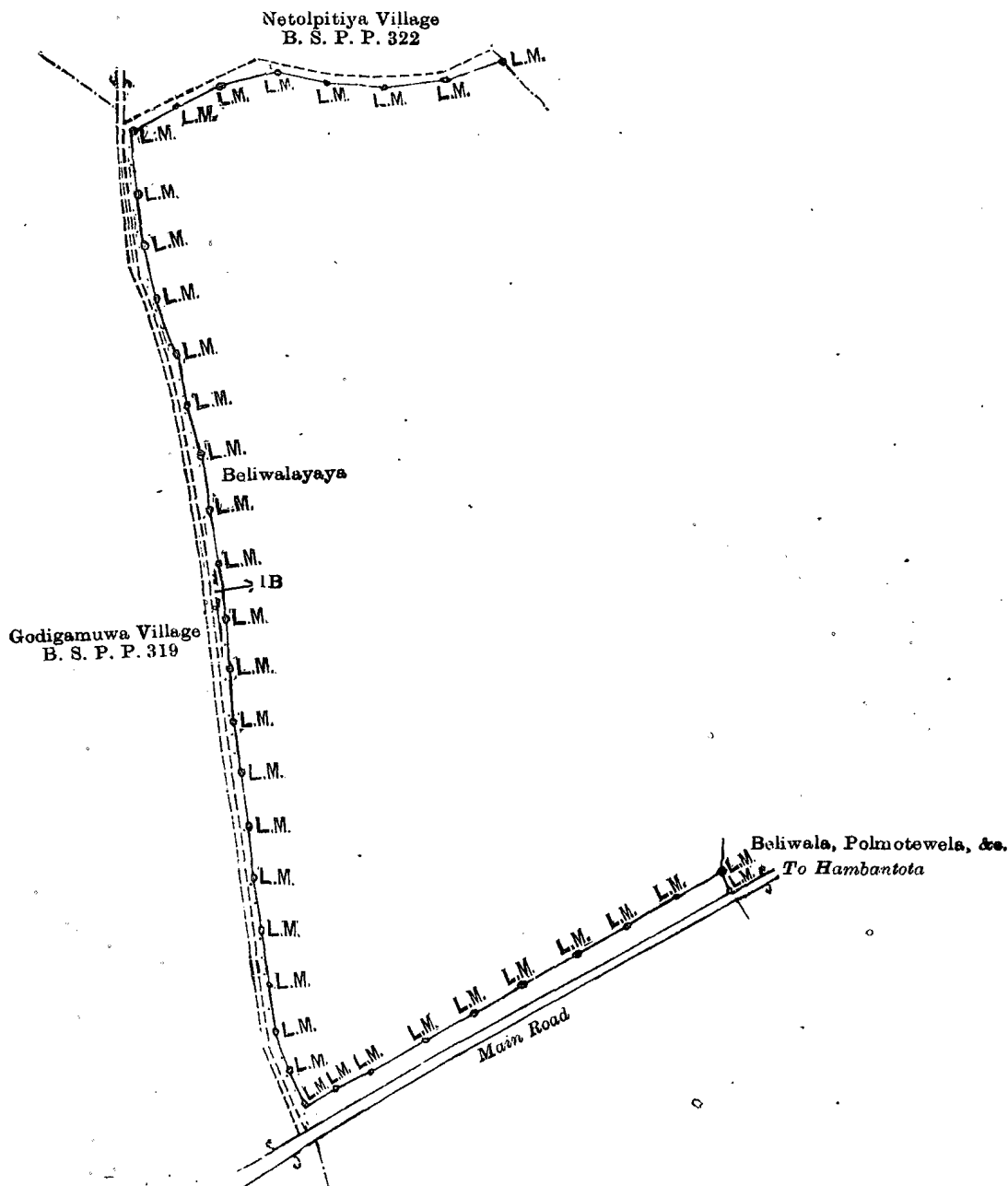


Surveyor-General's Office,
Colombo, April 25, 1914.

Scale of 8 Chains to an Inch.

G. K. THORNBILL,
for Acting Surveyor-General.

W. E. WAIT,
Special Officer.
June 8, 1914.



Surveyor-General's Office,
Colombo, February 2, 1914.

Scale of 8 Chains to an Inch.

G. K. THORNHILL,
for Surveyor-General.

Hambantota S. O. No. 1,132.

**Order under Section 4, Sub-section (1), of "The Waste Lands Ordinances of 1897, 1899, 1900, and 1903,"
declaring Land to be Crown Property.**

In the matter of the land commonly called or known as Moderamuneyaya, situate in the village of Polmote, in the West Giruwa pattu of the Hambantota District, in the Southern Province, and of "The Waste Lands Ordinances of 1897, 1899, 1900, and 1903."

WHEREAS in pursuance of section 1 of the said Ordinances it was duly notified on June 26, 1908, that if no claim to the land commonly called or known as Moderamuneyaya, situate in the village of Polmote, in the West Giruwa pattu of the Hambantota District, in the Southern Province, containing in extent 1 acre 3 roods and 26 perches, and shown as lot 1C in preliminary plan 320, and in the annexed diagram, was made to Walter Ernest Wait, Special Officer appointed under section 28 of the said Ordinances, within the period of three months from the date specified in such notice, such land would be declared the property of the Crown, and dealt with on account of the Crown (*vide* Notice No. 3,082):

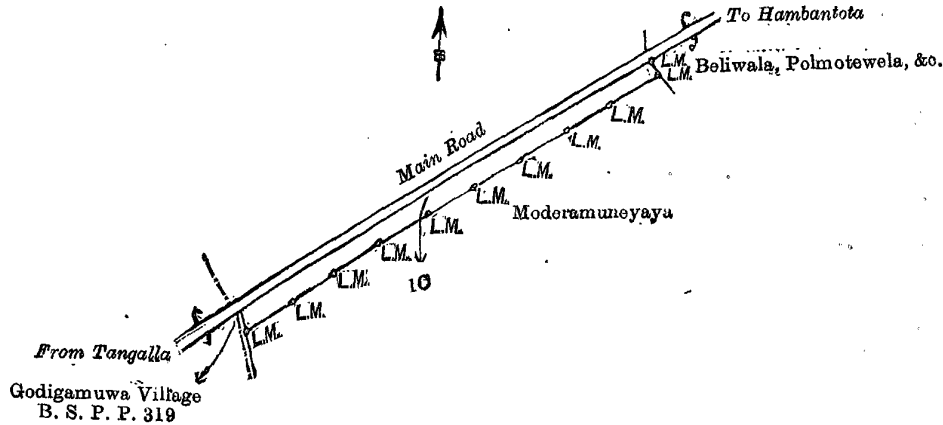
And whereas Bastian Henry de Silva Wickramasinghe made claim thereto, and whereas the said claimant by an agreement dated June 21, 1913, in consideration of being declared along with Don Abraham de Silva Wickramasingha the owner of lot 28 of 1 rood and 32 perches more or less, and of 74 acres 2 rood and 8 perches more or less of lot 1 now shown as lot 1D in block survey preliminary plan 320, withdrew claim to lot 1C, I, Walter Ernest Wait, Special Officer appointed under section 28 of the said Ordinances, under and by virtue of the powers vested in me in that behalf by section 4 of the said Ordinances, do hereby on June 8, 1914, order and declare under section 4, sub-section (1), of the said Ordinances, that the said land, as more fully described herein below, is the property of the Crown.

Description of the Land referred to.

The following lot situated in the village of Polmote, in the West Giruwa pattu of the Hambantota District, in the Southern Province, as described in the annexed diagram :—

Lot.	Name of Land.	Preliminary plan 320.	Extent, A. R. P.
IC	Moderamuneyaya		1 3 26

and bounded as follows : on the north by the main road from Tangalla to Hambantota ; on the east by Beliwala, Polmotewela claimed by N. W. D. Costan ; on the south by Moderamuneyaya to be declared the property of B. H. Wickramasinghe under the Waste Lands Ordinances ; on the west by the village limit of Godegamuwa.



Surveyor-General's Office,
Colombo, February 2, 1914.

Scale of 8 Chains to an Inch.

G. K. THORNHILL,
for Surveyor-General.

June 8, 1914.

W. E. WAIT,
Special Officer.

Kurunegala S. O. No. 798.

**Order under Section 4, Sub-section (1), of "The Waste Lands Ordinances of 1897, 1899, 1900, and 1903,"
declaring Land to be Crown Property.**

In the matter of the land commonly called or known as Alutpara (new road), situate in the village of Doranapolayagama, in the Mahagalboda Egoda korale of the Hiriyala hatpattu of the Kurunegala District, in the North-Western Province, and of "The Waste Lands Ordinances of 1897, 1899, 1900, and 1903."

WHEREAS in pursuance of section 1 of the said Ordinances it was duly notified on June 7, 1912, that if no claim to the land commonly called or known as Alutpara (new road), situate in the village of Doranapolayagama, in the Mahagalboda Egoda korale of the Hiriyala hatpattu of the Kurunegala District, in the North-Western Province, containing in extent 9 perches, and shown as lot Z 987C in preliminary plan 1,993, as described in the annexed diagram, was made to John Murray Davies, Special Officer appointed under section 28 of the said Ordinances, within the period of three months from the date specified in such notice, such land would be declared the property of the Crown, and dealt with on account of the Crown (*vide* Notice No. 4,433) :

And whereas Teenakoon Mudiyansele Dingiri Banda, Korala, made claim thereto, and whereas the said claimant came to an agreement dated October 17, 1912, whereby in consideration of being declared the purchaser of lot Z 987 in block survey preliminary plan 1,993, less the area occupied by the Village Committee road, now shown as resurveyed lot Z987, for a sum of Rs. 240 he withdrew his claim to the above-mentioned lot Z 987C, I, John Murray Davies, Special Officer appointed under section 28 of the said Ordinances, under and by virtue of the powers vested in me in that behalf by section 4 of the said Ordinances, do hereby on July 15, 1914, order and declare under section 4, sub-section (1), of the said Ordinances, that the said land, as more fully described herein below, is the property of the Crown.

Description of the Land referred to.

The following lot situated in the village of Doranapolayagama, in the Mahagalboda Egoda korale of the Hiriyala hatpattu of the Kurunegala District, in the North-Western Province, as described in the annexed diagram :—

Lot.	Name of Land.	Preliminary plan 1,993.	Extent, A. R. P.
Z 987C	Alutpara (new road)		0 0 9

and bounded as follows : on the north by Doranapolagamahenyaya sold under the Waste Lands Ordinances to Dingiri Banda Korala ; on the east by the village limit of Galkanda ; on the south by Doranapolagamahenyaya sold under the Waste Lands Ordinances to Dingiri Banda Korala ; on the west by ela.



Surveyor-General's Office
Colombo, June 12, 1914.

Scale of 4 Chains to an Inch.

G. K. THORNHILL,
for Acting Surveyor-General.

July 15, 1914.

J. M. DAVIES,
Special Officer.

Kurunegala S. O. No. 799.

**Order under Section 2 of "The Waste Lands Ordinances of 1897, 1899, 1900, and 1903,"
declaring Lands to be Crown Property.**

In the matter of the lands commonly known or called as Ela (irrigation channel), situate in the village of Doranapolayagama, in the Mahagalboda Egoda korale of the Hiriyala hatpattu of the Kurunegala District, in the North-Western Province, and of "The Waste Lands Ordinances of 1897, 1899, 1900, and 1903."

THE notice required by section 1 of "The Waste Lands Ordinances of 1897, 1899, 1900, and 1903," having been duly published in manner prescribed by that section in respect of the above-named lands (*vide* Notice No. 4,433), and no claim having been made to the lands or to any interest therein within the period of three months from the date specified in the said notice, I, John Murray Davies, Special Officer appointed under section 28 of the said Ordinances, under and by virtue of the powers vested in me in that behalf by section 2 of the said Ordinances, do hereby on July 15, 1914, order and declare that the said lands, as more fully described herein below, situate in the village of Doranapolayagama, in the Mahagalboda Egoda korale of the Hiriyala hatpattu of the Kurunegala District, in the North-Western Province, and shown as lots Z 987A, Z 987B, and Z 987D in preliminary plan 1,993, and in the annexed diagram, and containing in extent 20 perches, are the property of the Crown.

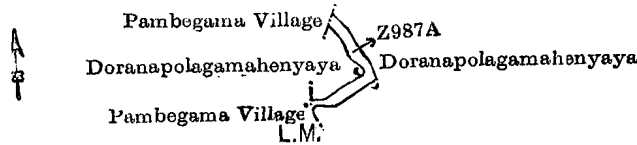
Description of the Lands referred to.

The following lots situated in the village of Doranapolayagama, in the Mahagalboda Egoda korale of the Hiriyala hatpattu of the Kurunegala District, in the North-Western Province, as described in the annexed diagrams:—

I.—Preliminary plan 1,993.

Lot.	Name of Land.	Extent, A. R. P.
Z 987A	Ela (irrigation channel)	0 0 6

and bounded as follows: on the north, east, and south by Doranapolagamahenyaya sold under the Waste Lands Ordinances to Dingiri Banda, Korala; on the west by the village limit of Pambegama, Doranapolagamahenyaya sold under the Waste Lands Ordinances to Dingiri Banda, Korala, the village limit of Pambegama.



Surveyor-General's Office,
Colombo, June 12, 1914.

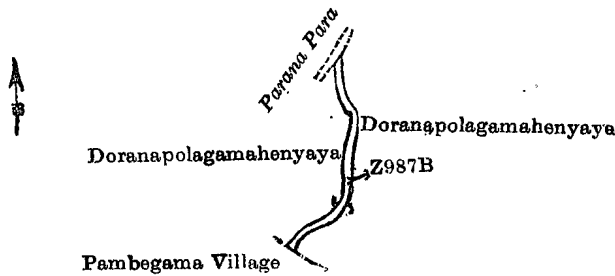
Scale of 4 Chains to an Inch.

G. K. THORNHILL,
for Acting Surveyor-General.

II.—Preliminary plan 1,993.

Lot.	Name of Land.	Extent, A. R. P.
Z 987B	Ela (irrigation channel)	0 0 10

and bounded as follows: on the north by Paranapara; on the east by Doranapolagamahenyaya sold under the Waste Lands Ordinances to Dingiri Banda, Korala; on the south by the village limit of Pambegama; on the west by Doranapolagamahenyaya sold under the Waste Lands Ordinances to Dingiri Banda, Korala.



Surveyor-General's Office,
Colombo, June 12, 1914.

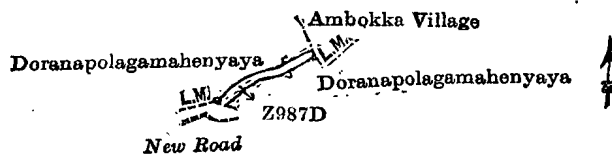
Scale of 4 Chains to an Inch.

G. K. THORNHILL,
for Acting Surveyor-General.

III.—Preliminary plan 1,993.

Lot.	Name of Land.	Extent, A. R. P.
Z 987D	Ela (irrigation channel)	0 0 4

and bounded as follows: on the north by Doranapolagamahenyaya sold under the Waste Lands Ordinances to Dingiri Banda, Korala; on the east by the village limit of Ambokka; on the south by Doranapolagamahenyaya sold under the Waste Lands Ordinances to Dingiri Banda, Korala; on the west by the new road.



Surveyor-General's Office,
Colombo, June 12, 1914.

Scale of 4 Chains to an Inch.

G. K. THORNHILL,
for Acting Surveyor-General.

J. M. DAVIES,
Special Officer.

July 15, 1914.