

Ceylon Government Gazette

Published by Authority.

No. 6,665 — FRIDAY, SEPTEMBER 25, 1914.

PART I.—General: Minutes, Proclamations, Appointments, and General Government Notifications.
 PART II.—Legal and Judicial.
 PART III.—Provincial Administration.
 PART IV.—Land Settlement.
 PART V.—Mercantile, Marine, Municipal, Local, &c.

Separate paging is given to each Part in order that it may be filed separately.

Part IV.—Land Settlement.

	PAGE		PAGE
Preliminary Notices	1221	Final Orders	1237

PRELIMINARY NOTICES.

Kurunegala Notice No. 5,349.

Notice under "The Waste Lands Ordinances of 1897, 1899, 1900, and 1903."

TAKE notice that unless within three months from September 25, 1914, the persons, if any, who claim any interest in the lands hereinafter mentioned or in any one or more of such lands make claim in person or in writing to the said lands or any of them or to some interest therein to M. T. Archibald, Esq., Special Officer appointed under section 28 of "The Waste Lands Ordinances of 1897, 1899, 1900, and 1903," at his office at Fort, Colombo :

Such Special Officer, in pursuance of the powers vested in him by the said Ordinances, will declare by writing under his hand that the said lands, or such of them as to which no claim has been made, are the property of the Crown.

M. T. ARCHIBALD,
Special Officer.

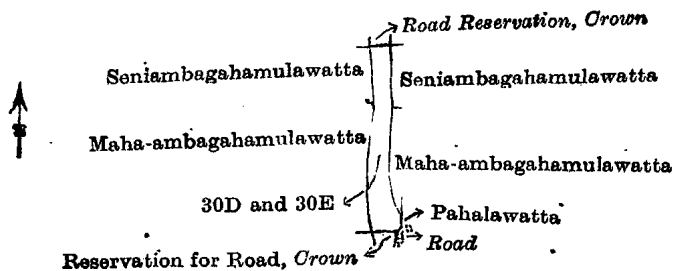
Description of the Lands referred to.

The following lots situated in the village of Nugawela, in the Udukaha Korale East of the Dambadeni hatpattu of the Kurunegala District, in the North-Western Province, as described in the annexed diagrams :—

I.—Preliminary plan 457.

Lot.	Name of Land.	Extent,	A.	R.	P.
30D ..	Road reservation	0	1	35
30E ..	Do.	0	0	37·8
			0	2	32·8

and bounded as follows : on the north by a road reservation belonging to the Crown ; on the east by Seniambagahamulawatta sold by the Crown, Maha-ambagahamulawatta sold by the Crown, Pahalawatta (private) ; on the south by a road, reservation for road belonging to Crown ; on the west by Maha-ambagahamulawatta sold by the Crown, Seniambagahamulawatta sold by the Crown.



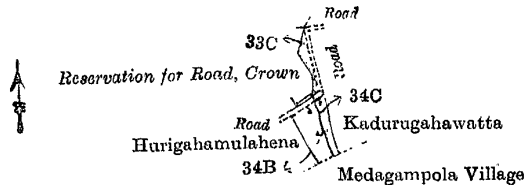
Surveyor-General's Office,
Colombo, July 13, 1914.

Scale of 8 Chains to an Inch.

G. K. THORNHILL,
for Acting Surveyor-General.

Lot	Name of Land.	II.—Preliminary plan 457.		Extent, A. R. P.
33C	Road reservation	0 0 12
34C	Do.	0 0 16
34B	Do.	0 1 4.7
				0 1 32.7

and bounded as follows : on the north by a road ; on the east by a road, Kadurugahawatta (private) ; on the south by the village limit of Medagampola ; on the west by Hurigahamulahena sold by the Crown, a road, reservation for road belonging to the Crown.



Scale of 8 Chains to an Inch.

Surveyor-General's Office,
Colombo, July 13, 1914.

G. K. THORNHILL,
for Acting Surveyor-General.

Kurunegala S. O. 150—1914.

Kurunegala Notice No 5,350.

Notice under "The Waste Lands Ordinances of 1897, 1899, 1900, and 1903."

TAKE notice that unless within three months from September 25, 1914, the persons, if any, who claim any interest in the lands hereinafter mentioned or in any one or more of such lands make claim in person or in writing to the said lands or any of them or to some interest therein to J. M. Davies, Esq., Special Officer appointed under section 28 of "The Waste Lands Ordinances of 1897, 1899, 1900, and 1903," at his office at Fort, Colombo :

Such Special Officer, in pursuance of the powers vested in him by the said Ordinances, will declare by writing under his hand that the said lands, or such of them as to which no claim has been made, are the property of the Crown.

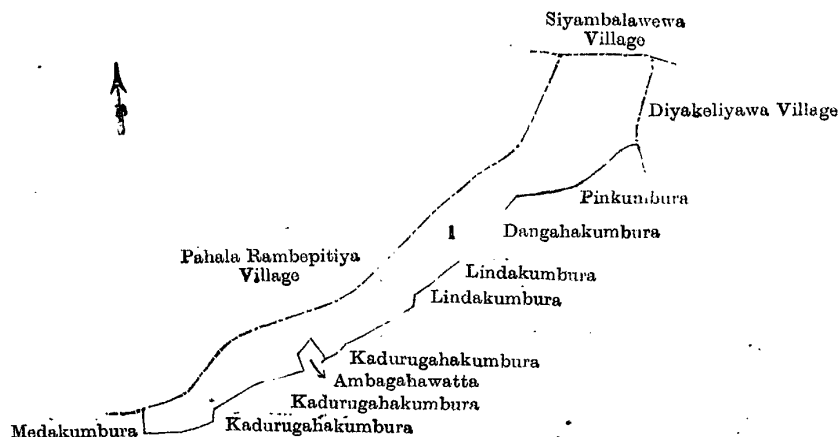
J. M. DAVIES,
Special Officer

Description of the Lands referred to.

The following lots situated in the village of Koshenegama-agare, in the Kinyama korale of the Katugampola hatpattu of the Kurunegala District, in the North-Western Province, as described in the annexed diagrams :—

Lot.	Name of Land.	I.—Preliminary plan 1,415.		Extent, A. R. P.
1	Kongahahenyaya	7 1 6

and bounded as follows : on the north by the village limit of Rambepitiya, the village limit of Siyambalawewa ; on the east by the village limit of Diyakeliyawa, Pinkumbura claimed by Attadasa Unnanse, Dangahakumbura claimed by Punchirala Veda and others, Lindakumbura claimed by Guruhamy Vedarala ; on the south by Lindakumbura claimed by Utku Banda, Kadurugahakumbura claimed by Guruhamy Vedarala, Ambagahawatta claimed by Guruhamy Vedarala and others, Kadurugahakumbura claimed by Guruhamy Vedarala, Kadurugahakumbura claimed by Vannihami and others ; on the west by Medakumbura claimed by Herathami and others, the village limit of Pahala Rambepitiya.



Scale of 8 Chains to an Inch.

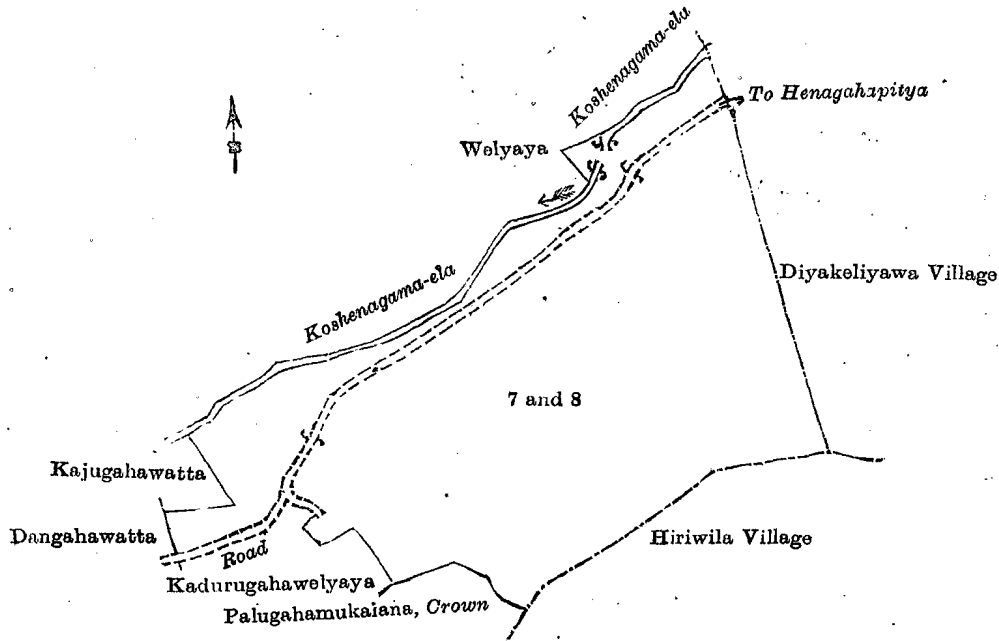
Surveyor-General's Office,
Colombo, July 10, 1914.

G. K. THORNHILL,
for Acting Surveyor-General.

II.—Preliminary plan 1,415.

Lot.	Name of Land.	Extent, A. R. P.
7	Kongahahena	29 0 17
8	Minipitiya (cemetery)	0 0 28
		29 1 5

and bounded as follows: on the north by Koshenegama-ela, Welyaya (private), Koshenegama-ela; on the east by a road from Henagahapitiya, the village limit of Diyakeliyawa; on the south by the village limit of Hiriwila, Palugahamukalana claimed by the Crown, Kadurugahawelyaya claimed by Mr. H. L. de Mel, a road; on the west by Dangahawatta claimed by Herathami, Kajugahawatta claimed by Punchappu Vidane and others.



Scale of 8 Chains to an Inch.

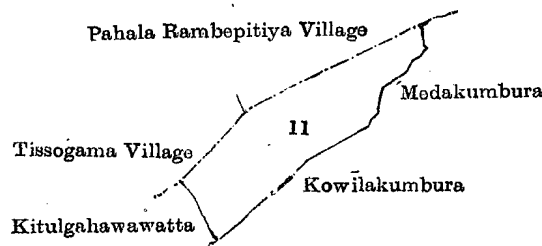
Surveyor-General's Office,
Colombo, July 10, 1914.

G. K. THORNHILL,
for Acting Surveyor-General.

III.—Preliminary plan 1,415.

Lot.	Name of Land.	Extent, A. R. P.
11	Kowilkumburapillewa, Medakumburapillewa	3 0 27

and bounded as follows: on the north by the village limit of Pahala Rambepitiya; on the east by Medakumbura claimed by Davit Appu, Arachchi, and others; on the south by Kowilakumbura claimed by Bandi Etana and others; on the west by Kitulgahawawatta claimed by Sittappu Vedarala, the village limit of Tissogama.



Scale of 8 Chains to an Inch.

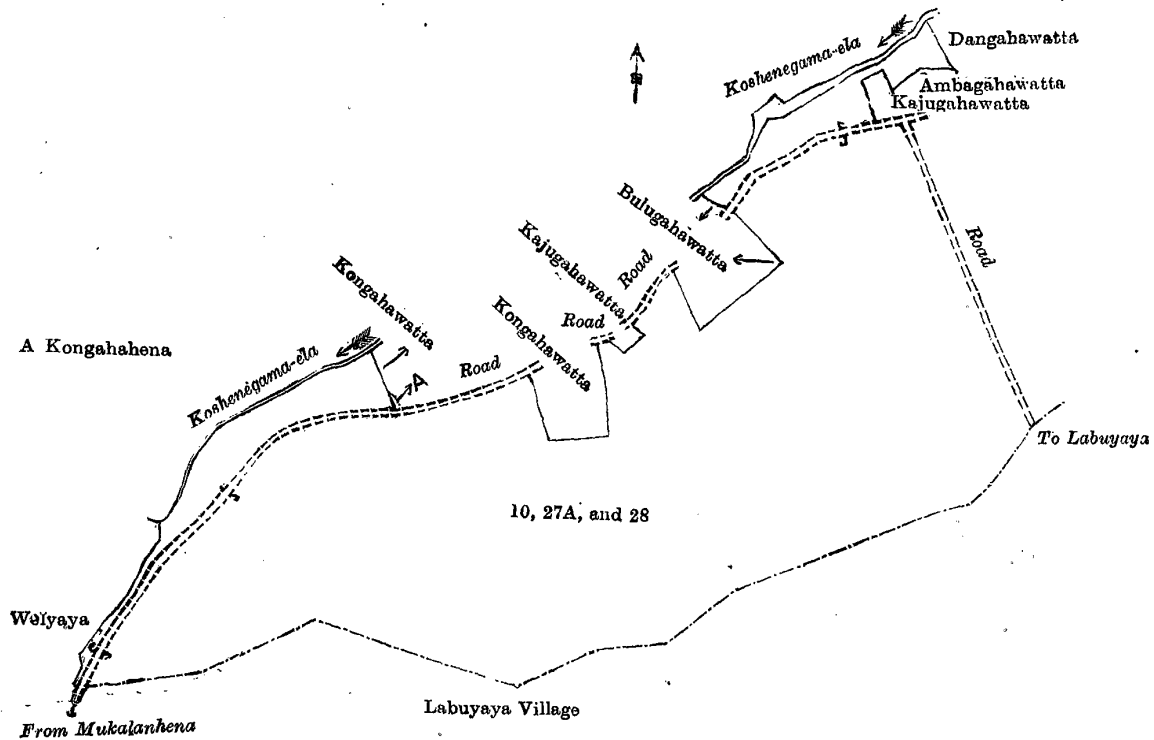
Surveyor-General's Office,
Colombo, July 10, 1914.

G. K. THORNHILL,
for Acting Surveyor-General.

IV.—Preliminary plan 1,415.

Lot.	Name of Land.	Extent, A. R. P.
10	Dorakadakumburapillewa, Kongahahenyaya, &c.	54 1 29
27A	Kongahawattahena	0 0 19
28	Kongahahena	2 2 13
		57 0 21

and bounded as follows: on the north by Kongahawatta claimed by Appurala, Kongahahena claimed by ditto, a road, Kongahawatta claimed by Malhami, a road, Kajugahawatta claimed by Ausadahamy, a road, Bulugahawatta claimed by Davith Appu, Arachchi, and others, Koshenegama-ela; on the east by Dangahawatta claimed by Herathami, Ambagahawatta claimed by Manelhami, Kajugahawatta claimed by Punchihamy, a road to Labuyaya; on the south by the village limit of Labuyaya; on the west by a road from Mukalanhena, Welyaya (private), Koshenegama-ela.



Scale of 8 Chains to an Inch.

Surveyor-General's Office,
Colombo, July 10, 1914.

G. K. THORNHILL,
for Acting Surveyor-General.

V.—Preliminary plan 1,415.

Lot.	Name of Land.	Extent, A. R. P.
31	Munhenwewa (tank and bund)	2 3 2
32	Kongahawattahena	0 3 20
33	Kumbukgahahena, Kongahahenyaya	81 2 28
33C	Kumbukgahawela	0 2 27
37	Elakolawewa (tank and bund)	0 2 1
		86 1 38

and bounded as follows: on the north by the village limit of Tissogama; on the east by a road, Welyaya (private), Ambagahawatta claimed by Herathami and others, Welyaya (private), Patagahagawakotuwa claimed by Menikrala, Ambagahawatta claimed by Menikrala, Ambagahawatta claimed by Punchihami, Ehelagawawatta claimed by Podi Etana and others; on the south by the village limit of Labuyaya; on the west by the village limit of Urapotta.

NOTE.—The following lots lying within the above boundaries are excluded from this part of the notice, and their aggregate acreage of 4 acres 3 roods 28 perches is not included in the acreage of 86 acres 1 rood and 38 perches given above:—

Preliminary plan 1,415.

Lot.	Name of Land.	Extent, A. R. P.	Lot.	Name of Land.	Extent, A. R. P.
32A	Kongahawattahena	0 3 1	36	Kongahawatta	1 0 26
33A	Alutwatta	0 1 18	38	Podipitiyakumbura	0 2 21
33D	Kongahawatta	0 0 8			4 3 28
34	Do.	0 2 26			
35	Dangahawatta	1 1 8			

[For Diagram see page 1225.]

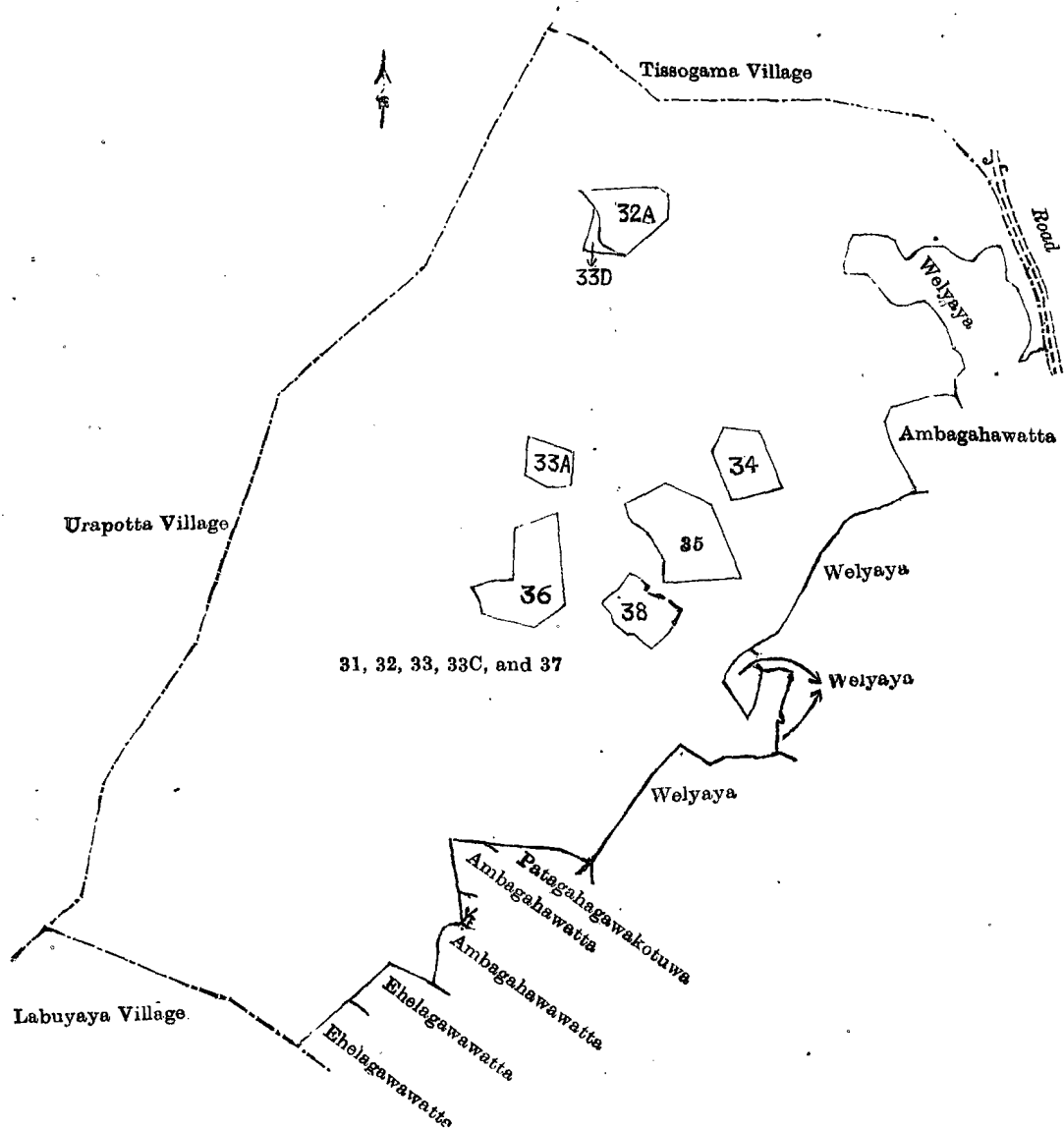
Kurunegala Notice No. 5,351.

Notice under "The Waste Lands Ordinances of 1897, 1899, 1900, and 1903."

TAKE notice that unless within three months from September 25, 1914, the persons, if any, who claim any interest in the lands hereinafter mentioned or in any one or more of such lands make claim in person or in writing to the said lands or any of them or to some interest therein to J. M. Davies, Esq., Special Officer appointed under section 28 of "The Waste Lands Ordinances of 1897, 1899, 1900, and 1903," at his office at Fort, Colombo:

Such Special Officer, in pursuance of the powers vested in him by the said Ordinances, will declare by writing under his hand that the said lands, or such of them as to which no claim has been made, are the property of the Crown.

J. M. DAVIES,
Special Officer.



Scale of 8 Chains to an Inch.

Surveyor-General's Office,
Colombo, July 10, 1914.

G. K. THORNHILL,
for Acting Surveyor-General.

Kurunegala S. O. 151—1914.

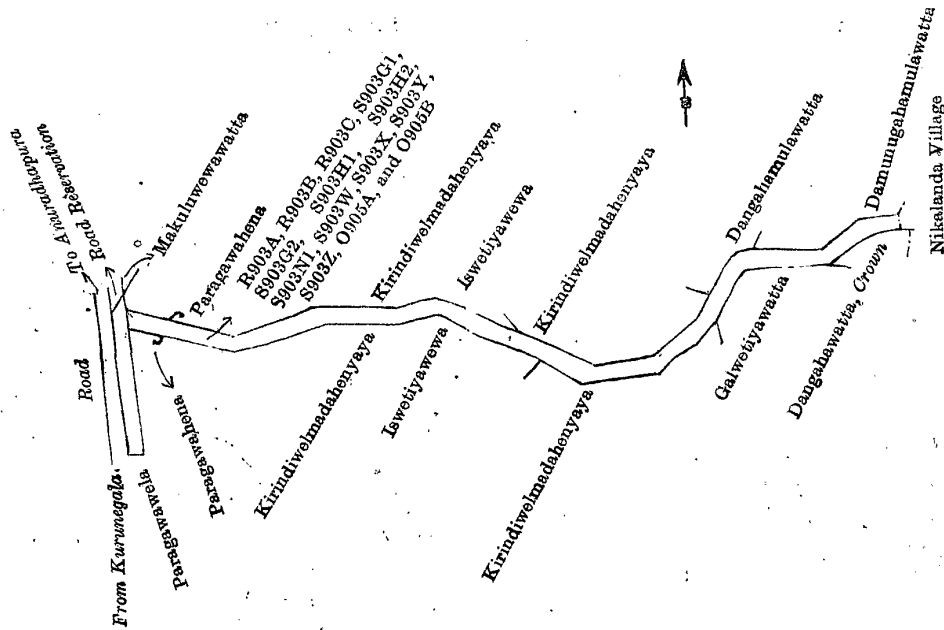
Description of the Lands referred to.

The following lots situated in the village of Kirindewelmada, in the Mahagalboda Egoda korale of the Hiriyala hatpattu of the Kurunegala District, in the North-Western Province, as described in the annexed diagrams:—

I.—Preliminary plan 1,945.

Lot.	Name of Land.	Extent, A. R. P.	Lot.	Name of Land.	Extent, A. R. P.
R 903A ..	Galagawawatta	.. 0 0 17	S 903W ..	Kirindiwelmadahena	.. 0 0 12
R 903B ..	Paragawahena	.. 0 0 12	S 903X ..	Do. 0 0 8
R 903C ..	Do. 0 0 12	S 903Y ..	Do. 0 0 20
S 903G1 ..	Damunugahamulawatta,	.. 0 0 1	S 903Z ..	Do. 0 0 9
S 903G2 ..	Do. 0 0 23	O 905A ..	Iswetiyeewa	.. 0 0 13
S 903H1 ..	Galwetiawatta	.. 0 0 2	O 905B ..	Do. 0 0 7
S 903H2 ..	Do. 0 0 4			
S 903N1 ..	Iswetiyeehena	.. 0 0 2			0 3 22

and bounded as follows: on the north by a road reservation, Makuluwewawatta sold by the Crown, Paragawahena sold by the Crown, Kirindiwelmadahenyaya sold by the Crown, Iswetiawewa claimed by D. M. Ukku Naide and others, Kirindiwelmadahenyaya sold by the Crown, Dangahamulawatta sold by the Crown, Damunugahamulawatta claimed by Awusada Naide; on the east by the village limit of Nikalanda; on the south by Dangahawatta belonging to the Crown, Galwetiawatta sold by the Crown, Kirindiwelmadahenyaya sold by the Crown, Iswetiawewa claimed by D. M. Ukku Naide and others, Kirindiwelmadahenyaya sold by the Crown, Paragawahena sold by the Crown, Paragawawela claimed by Wegalla Punchappu Naide and others; on the west by the road from Kurunegala to Anuradhapura.



Scale of 4 Chains to an Inch.

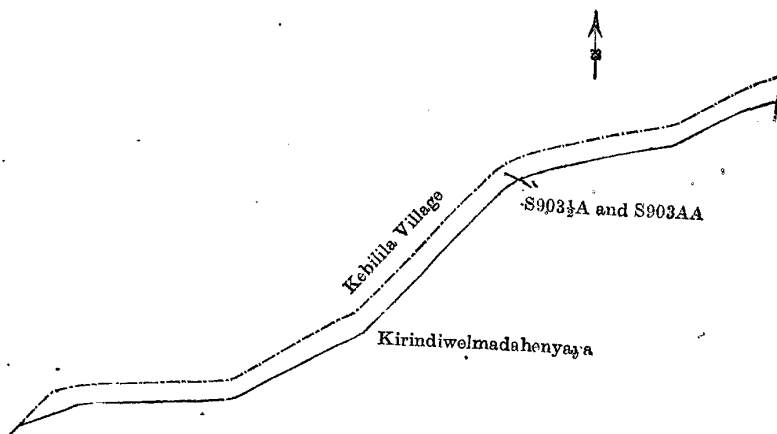
Surveyor-General's Office,
Colombo, July 20, 1914.

G. K. THORNHILL,
for Acting Surveyor-General.

II.—Preliminary plan 1,945.

Lot.	Name of Land.	Extent, A. R. P.
S 903½A	Hunupolapara	0 2 18
S 903AA	Do.	0 0 25
		0 3 3

and bounded as follows : on the north by the village limit of Kebilila ; on the east by the village limit of Nikalanda ; on the south by Kirindiwelmadahenyaya sold by the Crown ; on the west by the village limit of Kebilila.



Scale of 4 Chains to an Inch.

Surveyor-General's Office,
Colombo, July 20, 1914.

G. K. THORNHILL,
for Acting Surveyor-General.

Kurunegala S. O. 152—1914.

Kurunegala Notice No. 5,352.

Notice under "The Waste Lands Ordinances of 1897, 1899, 1900, and 1903."

TAKE notice that unless within three months from September 25, 1914, the persons, if any, who claim any interest in the lands hereinafter mentioned or in any one or more of such lands make claim in person or in writing to the said lands or any of them or to some interest therein to J. M. Davies, Esq., Special Officer appointed under section 28 of "The Waste Lands Ordinances of 1897, 1899, 1900, and 1903," at his office at Fort, Colombo :

Such Special Officer, in pursuance of the powers vested in him by the said Ordinances, will declare by writing under his hand that the said lands, or such of them as to which no claim has been made, are the property of the Crown.

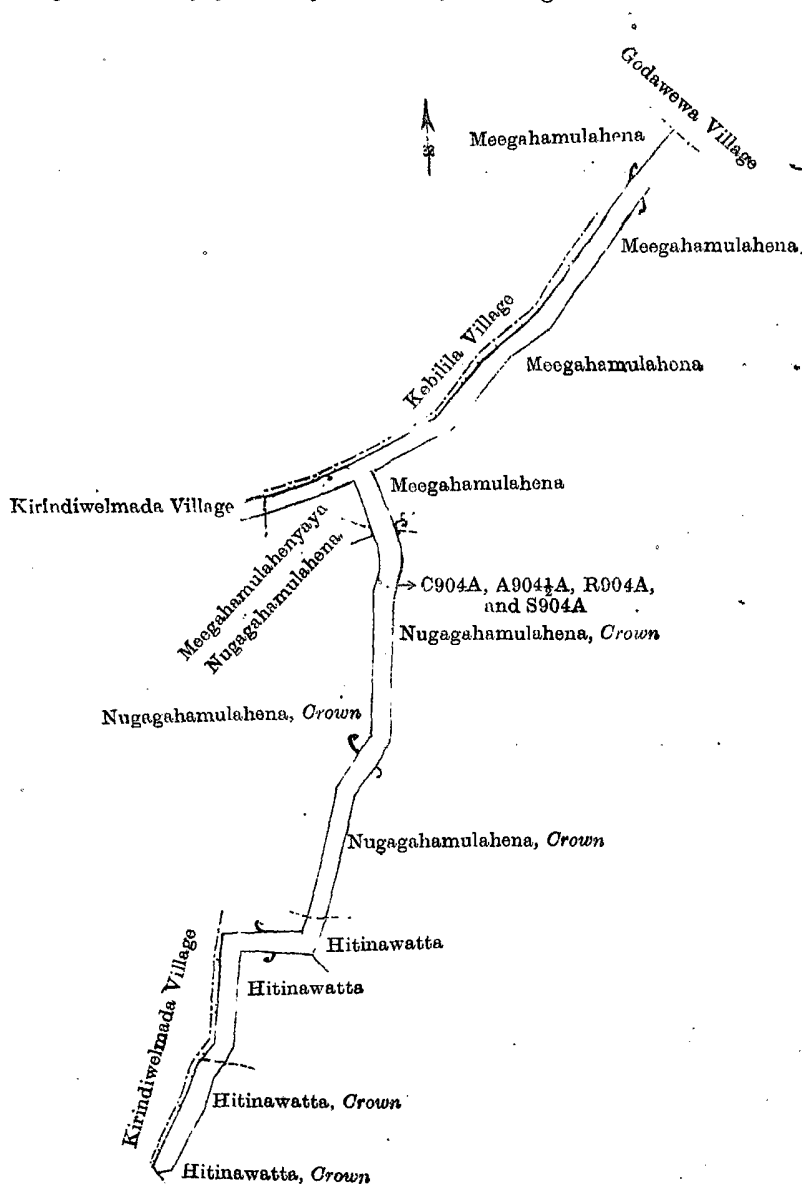
J. M. DAVIES,
Special Officer.

Description of the Lands referred to.

The following lots situated in the village of Nikalanda, in the Mahagalboda Egoda korale of the Hiriyala hatpattu of the Kurunegala District, in the North-Western Province, as described in the annexed diagrams :—

I.—Preliminary plan 1,945.				Extent, A. R. P.
Lot.	Name of Land.			
C 904A	Nugagahamulahena	0 1 16
A 904½A	Meegahamulahena	0 2 8
R 904A	Hitinawatta	0 0 32
S 904A	Do.	0 0 18
				1 0 34

and bounded as follows : on the north by the village limit of Kebilila, Meegahamulahena sold by the Crown ; on the east by the village limit of Godawewa, Meegahamulahena sold by the Crown, Nugagahamulahena belonging to the Crown, Hitinawatta sold by the Crown ; on the south by Hitinawatta sold by the Crown, Hitinawatta belonging to the Crown ; on the west by the village limit of Kirindiwelmada, Nugagahamulahena belonging to the Crown, Nugagahamulahena sold by the Crown, Meegahamulahenyaya sold by the Crown, the village limit of Kirindiwelmada.



Surveyor-General's Office,
Colombo, July 6, 1914.

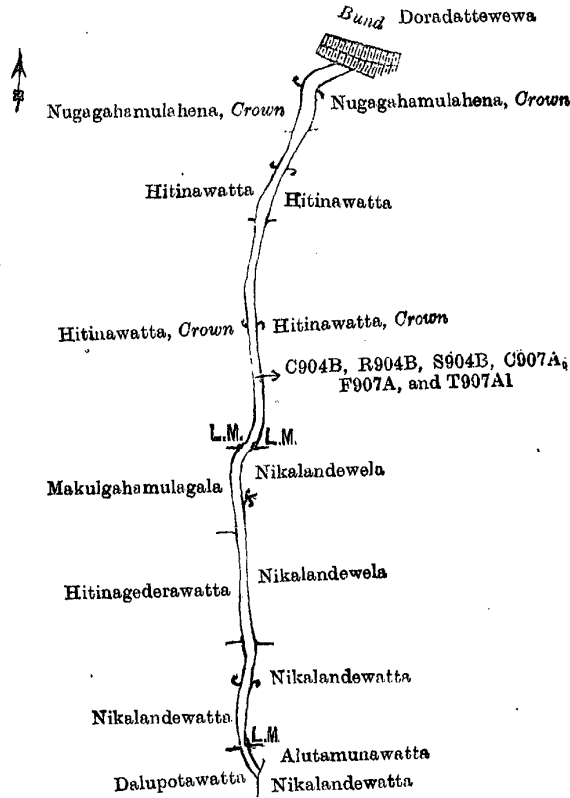
Scale of 4 Chains to an Inch.

G. K. THORNHILL,
for Acting Surveyor-General.

II.—Preliminary plan 1,945.

Lot.	Name of Land.	Extent, A. R. P.	Lot.	Name of Land.	Extent, A. R. P.
C 904B ..	Wella-ela ..	0 0 5	F 907A ..	Wella-ela ..	0 0 6
R 904B ..	Do. ..	0 0 6	T 907A1 ..	Do. ..	0 0 1
S 904B ..	Do. ..	0 0 12			
C 907A ..	Do. ..	0 0 11			0 1 1

and bounded as follows : on the north by a bund (Doradattewewa) ; on the east by Nugagahamulahena belonging to the Crown, Hitinawatta sold by the Crown, Hitinawatta belonging to the Crown, Nikalandewela claimed by Hetti Naide, Nikalandewatta sold by the Crown, Alutamunawatta, private, Nikalandewatta sold by the Crown ; on the south by Dalupotawatta sold by the Crown ; on the west by Nikalandewatta sold by the Crown, Hitinagederawatta claimed by Hetti Naide, Makulghamulagala sold by the Crown, Hitinawatta belonging to the Crown, Hitinawatta sold by the Crown, Nugagahamulahena belonging to the Crown.



Surveyor-General's Office,
Colombo, July 6, 1914.

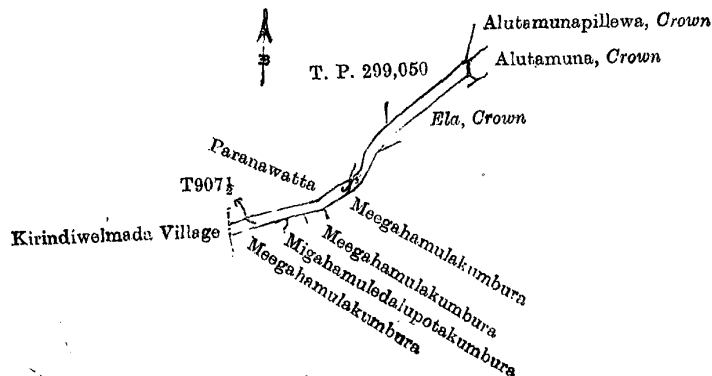
Scale of 4 Chains to an Inch.

G. K. THORNHILL,
for Acting Surveyor-General.

III.—Preliminary plan 1,945.

Lot.	Name of Land.	Extent, A. R. P.
T 907½ ..	Wella-ela ..	0 0 24

and bounded as follows : on the north by Paranawatta, private, T. P. 299,050 ; on the east by Alutamunapillewa declared to be the property of the Crown under the Waste Lands Ordinances, Alutamuna declared to be the property of the Crown under the Waste Lands Ordinances ; on the south by an ela declared to be the property of the Crown under the Waste Lands Ordinances, Meegahamulakumbura, private, Meegahamuledalupotakumbura, private, Meegahamulakumbura private ; on the west by the village limit of Kirindiwelmadā.



Surveyor-General's Office,
Colombo, July 20, 1914.

Scale of 4 Chains to an Inch.

G. K. THORNHILL,
for Acting Surveyor-General.

Kurunegala Notice No. 5,353.

Notice under "The Waste Lands Ordinances of 1897, 1899, 1900, and 1903."

TAKE notice that unless within three months from September 25, 1914, the persons, if any, who claim any interest in the lands hereinafter mentioned or in any one or more of such lands make claim in person or in writing to the said lands or any of them or to some interest therein to J. M. Davies, Esq., Special Officer appointed under section 28 of "The Waste Lands Ordinances of 1897, 1899, 1900, and 1903," at his office at Fort, Colombo:

Such Special Officer, in pursuance of the powers vested in him by the said Ordinances, will declare by writing under his hand that the said lands, or such of them as to which no claim has been made, are the property of the Crown.

J. M. DAVIES,
Special Officer.

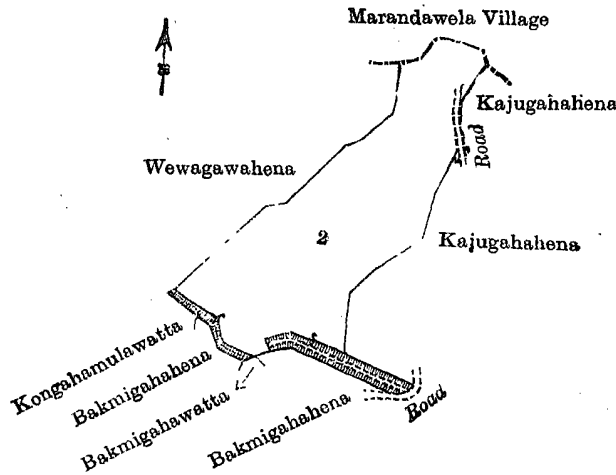
Description of the Lands referred to.

The following lots situated in the village of Nittambugama, in the Kinyama korale of the Katugampola hatpattu of the Kurunegala District, in the North-Western Province, as described in the annexed diagrams:—

I.—Preliminary plan 1,427.

Lot.	Name of Land.	Extent, A. R. P.
2	Rukattenawewa (tank and bunds)	7 1 17

and bounded as follows: on the north by the village limit of Marandawela; on the east by Kajugahahena claimed by W. M. Dingiri Menika and another, a road, Kajugahahena claimed by W. M. Dingiri Menika and another; on the south by a road, Bakmigahahena claimed by W. P. Punchappuhamy and another, Bakmigahawatta claimed by ditto, Bakmigahahena claimed by ditto, Kongahamulawatta claimed by G. A. Pabilis Appu; on the west by Wewagawahena claimed by W. M. Bandirala and others.



Surveyor-General's Office,
Colombo, June 5, 1914.

Scale of 8 Chains to an Inch.

G. K. THORNHILL,
for Acting Surveyor-General.

II.—Preliminary plan 1,427.

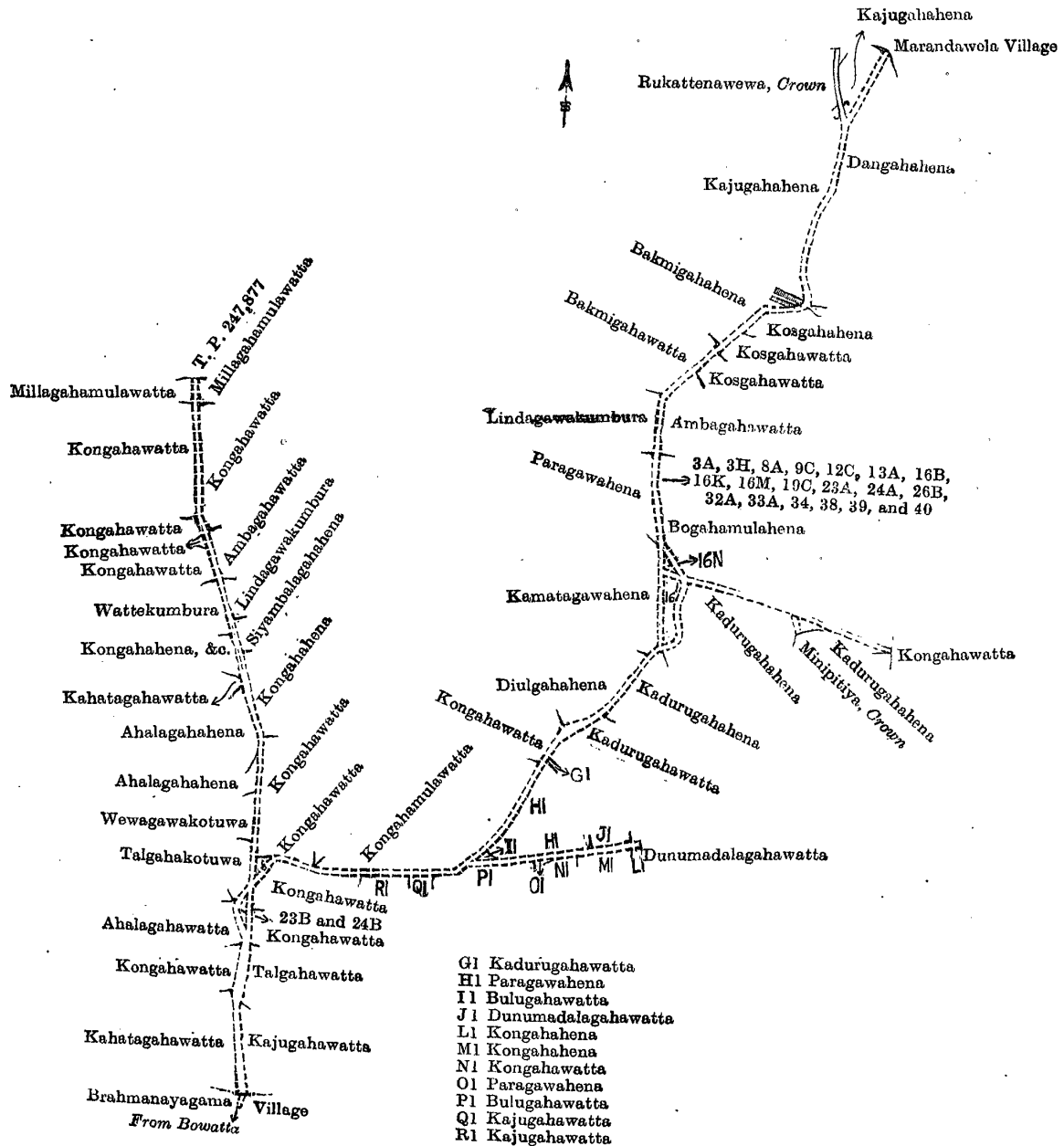
Lot.	Name of Land.	Extent, A. R. P.	Lot.	Name of Land.	Extent, A. R. P.
3A	Road	0 0 16	24A	Road	0 0 6
3H	Do.	0 0 38	26B	Do.	0 0 34
8A	Do.	0 0 16	32A	Do.	0 0 14
9C	Do.	0 0 7	33A	Do.	0 0 3
12C	Do.	0 1 0	34	Do.	0 0 4
13A	Do.	0 0 14	38	Do.	0 0 6
16B	Do.	0 0 28	39	Do.	0 0 24
16K	Do.	0 0 27	40	Do.	0 0 5
16M	Do.	0 0 2			
19C	Do.	0 0 28			
23A	Do.	0 0 8			2 0 0

and bounded as follows: on the north by T. P. 247,877, Millagahamulawatta claimed by Mr. H. L. de Mel, Kongahawatta claimed by H. D. Baba Singho, Ambagahawatta claimed by ditto, Lindagawakumbura claimed by W. P. Punchiappuhamy and others, Siyambalagahahena claimed by W. P. Baba Etana, Kongahahena claimed by M. A. Don Carolis Appuhamy, Kongahawatta claimed by W. M. Appurala, Kongahamulawatta claimed by W. M. Bandirala, Kongahawatta claimed by W. P. Ransohamy, Diulgahahena claimed by Mr. H. L. de Mel, Kamatagawahena claimed by W. M. Appurala and another, Paragawahena claimed by W. M. Ukku Menika, Lindagawakumbura claimed by W. P. Punchiappuhamy and others, Bakmigahawatta claimed by W. P. Punchiappuhamy and another, Bakmigahahena claimed by ditto, Kajugahahena claimed by W. M. Dingiri Menika and another, Rukattenawewa belonging to the Crown, Kajugahahena claimed by W. M. Dingiri Menika and another, the village limit of Marandawela; on the east by Dangahahena claimed by K. D. Gabo Naide, Kosgahahena claimed by Kiri Menika, Kosgahawatta claimed by L. Arnolis Appu, Kosgahawatta claimed by P. R. Kiri Menika, Ambagahawatta claimed by M. Kapuruhamy, Bogahamulawatta claimed by Herat Mudiyansele Appuhamy, Kongahawatta claimed by Ranasinghe Arachchige Appuhamy, Kadurugahahena claimed by Wickramanayaka Patirrenahelage Charles Singho, Minipitiya belonging to the Crown, Kadurugahahena claimed by Wickramanayaka Patirrenahelage Charles Singho, Kadurugahahena claimed by W. P. Punchiappuhamy, Kadurugahawatta claimed by ditto, Kadurugahawatta claimed by W. P. Punchiappuhamy, Paragawahena claimed by Karunanayaka Koris Fernando, Bulugahawatta claimed by W. P. Karasingho, Paragawahena claimed by Karunanayaka Koris Fernando, Dunumadalagahawatta claimed by W. P. Karanis Appu; on the south by Kongahahena claimed by W. P. Punchiappuhamy,

Kongahawatta claimed by ditto, Paragawahena claimed by Karunayaka Koris Fernando, Bulugahawatta claimed by W. P. Karasingho, Kajugahawatta claimed by W. P. Charles Singho, Kongahawatta claimed by W. P. Podisino, Talgahawatta claimed by Mr. H. L. de Mel, Kajugahawatta claimed by ditto, the village limit of Brahmanayagama; on the west by Kahatagahawatta claimed by Mr. H. L. de Mel, Kongahawatta claimed by W. M. Podi Nona and another, Ahalahawatta claimed by W. P. Puchiappahami, Talgahakotuwa claimed by Mr. H. L. de Mel, Wewagawakotuwa claimed by W. M. Appurala, Ahalahahena claimed by W. M. Dingiri Menika, Kahatagahawatta claimed by W. M. Manikalage Dingiri, Kongahahena, &c., claimed by W. M. Sinchiappahamy and others, Wattedumbura claimed by Mr. H. L. de Mel, Kongahawatta claimed by W. P. Punchappahamy, Kongahawatta claimed by H. D. Baba Singho, Millagahamulawatta claimed by Mr. H. L. de Mel.

NOTE.—The following lots lying within the above boundaries are excluded from this part of the notice, and their extent of 2 rods and 31 perches is not included in the acreage of 2 acres given above:—

Lot.	Name of Land.	Preliminary plan 1,427.	Extent, A. R. P.
16 I	Diulgahahena	0 2 21
16N	Paragawahena	0 0 3
23B	Helambagahahena	0 0 3
24B	Kongahahena	0 0 4
			0 2 31



Surveyor-General's Office,
Colombo, June 5, 1914.

Scale of 8 Chains to an Inch.

G. K. THORNHILL,
for Acting Surveyor-General.

III.—Preliminary plan 1,427.

Lot.	Name of Land.	Extent, A. R. P.
17	Minipittaniya (cemetery)	0 0 32

and bounded as follows: on the north by a road, Kadurugahahena claimed by W. P. Charles Singho; on the east and south by Dunumadalagahahena claimed by W. P. Karanis Appu; on the west by Kadurugahahena claimed by W. P. Charles Singho.



Surveyor-General's Office,
Colombo, June 5, 1914.

Scale of 8 Chains to an Inch.

G. K. THORNHILL,
for Acting Surveyor-General.

IV.—Preliminary plan 1,427.

Lot.	Name of Land.	Extent, A. R. P.
30	Konwetiawewa (tank and bund)	1 0 30

and bounded as follows: on the north by Kongahawatta claimed by H. Don Baba Singho, Kongahamulakumbura claimed by W. M. Bandirala, Ahalagahahena claimed by W. M. Dingiri Menika; on the east by Ahalagahahena claimed by W. M. Dingiri Menika, Wewagawakotuwa claimed by W. M. Appurala, Talgahakotuwa claimed by Mr. H. L. de Mel; on the south by Wewagawahena claimed by W. M. Baronchi Appu, Ahalagahakotuwa claimed by W. P. Punchiappuhamy; on the west by Ahalagahakotuwa claimed by W. P. Punchiappuhamy, Kongahahena claimed by H. D. Baba Singho.



Surveyor-General's Office,
Colombo, June 5, 1914.

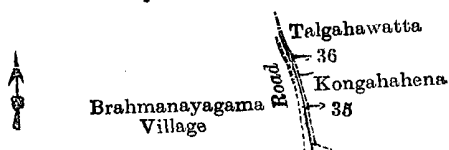
Scale of 8 Chains to an Inch.

G. K. THORNHILL,
for Acting Surveyor-General.

V.—Preliminary plan 1,427.

Lot.	Name of Land.	Extent, A. R. P.
35	Road	0 0 4
36	Do.	0 0 3
		0 0 7

and bounded as follows: on the north by Talgahawatta claimed by Patabendikorallage Jayatuhamy; on the east by Kongahahena claimed by Patabendikorallage Appuhamy; on the south and west by the village limit of Brahmanayagama.



Surveyor-General's Office,
Colombo, June 5, 1914.

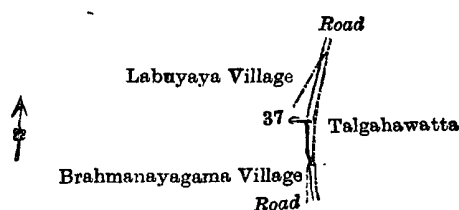
Scale of 8 Chains to an Inch.

G. K. THORNHILL,
for Acting Surveyor-General.

VI.—Preliminary plan 1,427.

Lot.	Name of Land.	Extent, A. R. P.
37	Road	0 0 19

and bounded as follows: on the north and east by Talgahawatta claimed by Patabendikorallage Jayatuhamy; on the south and west by the village limit of Brahmanayagama.



Surveyor-General's Office,
Colombo, June 5, 1914.

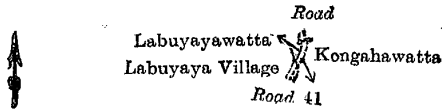
Scale of 8 Chains to an Inch.

G. K.
for Actin

VII.—Preliminary plan 1,427.

Lot.	Name of Land.	Extent, A. R. P.
41	Road	0 0 5

and bounded as follows: on the north and east by Kongahawatta claimed by H. D. Baba Singho; on the south by the village limit of Labuyaya; on the west by Labuyayewatta claimed by Mr. H. L. de Mel.



Surveyor-General's Office,
Colombo, June 5, 1914.

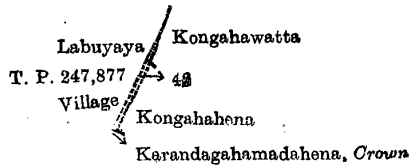
Scale of 8 Chains to an Inch.

G. K. THORNHILL,
for Acting Surveyor-General.

VIII.—Preliminary plan 1,427.

Lot.	Name of Land.	Extent, A. R. P.
42	Road	0 0 13

and bounded as follows: on the north by Kongahawatta sold by the Crown; on the east by Kongahahena sold by the Crown; on the south by Karandagahamadahena sold by the Crown; on the west by the village limit of Labuyaya (T. P. 247,877).



Surveyor-General's Office,
Colombo, June 5, 1914.

Scale of 8 Chains to an Inch.

G. K. THORNHILL,
for Acting Surveyor-General.

Kurunegala S. O. 154—1914.

Kurunegala Notice No. 5,354.**Notice under "The Waste Lands Ordinances of 1897, 1899, 1900, and 1903."**

TAKE notice that unless within three months from September 25, 1914, the persons, if any, who claim any interest in the lands hereinafter mentioned or in any one or more of such lands or to some interest therein make claim in person or in writing to the said lands or any of them or to some interest therein to J. M. Davies, Esq., Special Officer appointed under section 28 of "The Waste Lands Ordinances of 1897, 1899, 1900, and 1903," at his office at Fort, Colombo:

Such Special Officer, in pursuance of the powers vested in him by the said Ordinances, will declare by writing under his hand that the said lands, or such of them as to which no claim has been made, are the property of the Crown.

J. M. DAVIES,
Special Officer.

Description of the Lands referred to.

The following lots situated in the village of Pahalakarambe, in the Kinyama korale of the Katugampola hatpattu of the Kurunegala District, in the North-Western Province, as described in the annexed diagrams:—

I.—Preliminary plan 1,410.

Lot.	Name of Land.	Extent, A. R. P.
1	Puhuhenyaya	108 1 22
2	Yodayakandehena	3 3 24
4	Kumbukgahahena	3 1 22
9	Naraviyamukalana	33 1 8
		148 3 36

and bounded as follows: on the north by the village limit of Getulewa; on the east by the village limit of Wirapokuna, the village limit of Henagahapitiya, Velyaya, private, Talgahawatta claimed by Herathamy and others, Kajugahamulawatta claimed by W. K. J. Fernando, T. P. 189,392, Madugahamulawatta claimed by Hetuhamy, Baludanwewewatta claimed by W. K. J. Fernando; on the south by the village limit of Hiripokuna; on the west by village limit of Hiripokuna, Yodi-ela, the village limit of Karandapotana, the village limit of Getulewa.

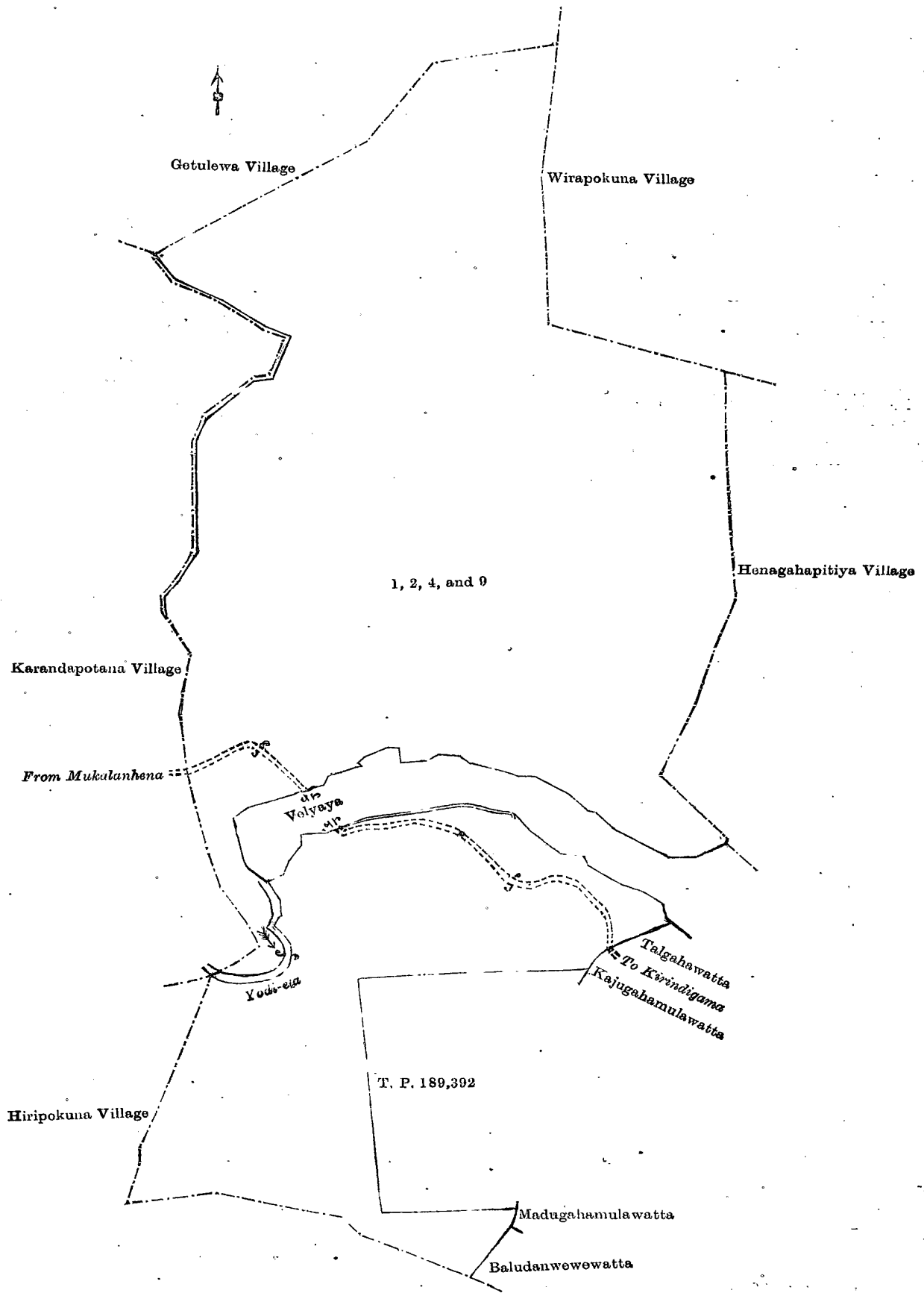
[For Diagram see page 1233.]

II.—Preliminary plan 1,410.

Lot.	Name of Land.	Extent, A. R. P.
3A	Road reservation	0 0 10
12D	Do.	0 0 35
		0 1 5

and bounded as follows: on the north by a Gansabhawa road; on the east by Bakmigahakumbura claimed by Appuhamy, the village limit of Konegahawatta claimed by Appuhamy Vidane; on the south by Konegahawatta claimed by Appuhamy Vidane; on the west by Konegahawatta claimed by Lenschamy.

Surveyor-General's Office,
Colombo, June 5, 1914.

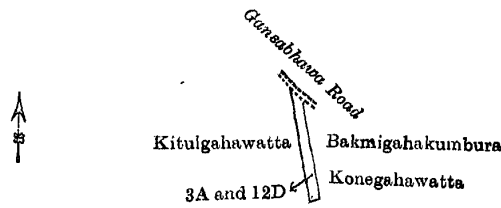


Surveyor-General's Office,
Colombo, May 29, 1914.

Scale of 8 Chains to an Inch.

G. K. THORNHILL,
for Acting Surveyor-General.

D 3



Scale of 8 Chains to an Inch.

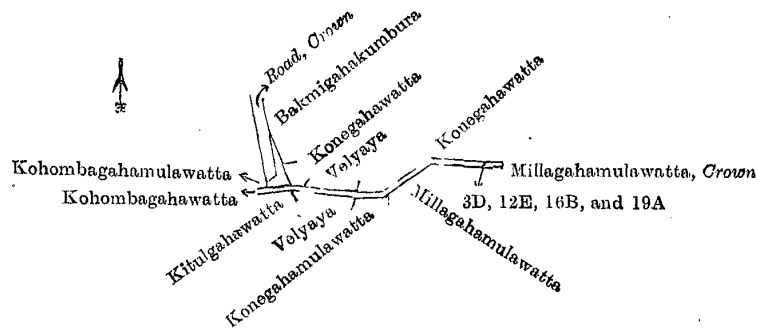
Surveyor-General's Office,
Colombo, May 29, 1914.

G. K. THORNHILL,
for Acting Surveyor-General.

III.—Preliminary plan 1,410.

Lot.	Name of Land.	Extent, A. B. P.
3D	Road	0 0 16
12E	Do.	0 0 19
16B	Do.	0 0 6
19A	Do.	0 1 4
		0 2 5

and bounded as follows : on the north by Kohombagahamulawatta claimed by A. M. Appuhamy, Vidane, a road claimed by the Crown, Bakmigahakumbura claimed by A. M. Appuhamy, Vidane, Konegahawatta claimed by Appuhamy, Vidane, Velyaya, private, Konegahawatta claimed by Appuhamy, Vidane; on the east by Millagahamulawatta belonging to the Crown; on the south by Millagahamulawatta claimed by Herathamy, Konegahamulawatta claimed by Lama Etana, Velyaya, private, Kitulgahawatta, private; on the west by Kohombagahawatta claimed by Appuhamy, Vidane.



Scale of 8 Chains to an Inch.

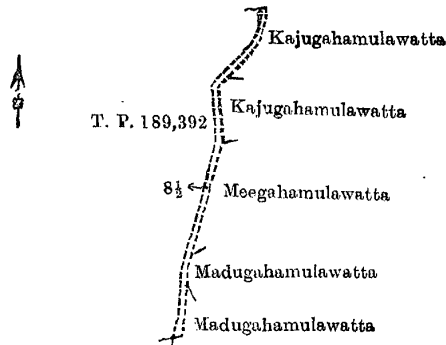
Surveyor-General's Office,
Colombo, May 29, 1914.

G. K. THORNHILL,
for Acting Surveyor-General.

IV.—Preliminary plan 1,410.

Lot.	Name of Land.	Extent, A. B. P.
8½	Road reservation	0 2 0

and bounded as follows : on the north by Kajugahamulawatta claimed by W. K. J. Fernando; on the east by Kajugahamulawatta claimed by W. K. J. Fernando, Meegahamulawatta claimed by Manalhamy, Madugahamulawatta claimed by Hetuhamy; on the south by Madugahamulawatta claimed by Hetuhamy; on the west by T. P. 189,392.



Scale of 8 Chains to an Inch.

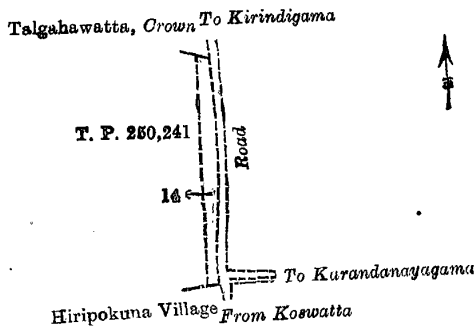
Surveyor-General's Office,
Colombo, May 29, 1914.

G. K. THORNHILL,
for Acting Surveyor-General.

V.—Preliminary plan 1,410.

Lot.	Name of Land.	Extent, A. R. P.
14	Nuraviya <i>alias</i> Karambewatta (reservation for road)	0 2 13

and bounded as follows: on the north by Talgahawatta belonging to the Crown; on the east by the road from Kirindigama to Koswatta, the road from Karandanayagama to Koswatta; on the south by the village limit of Hiripokuna; on the west by T. P. 250,241.



Surveyor-General's Office,
Colombo, May 29, 1914.

Scale of 8 Chains to an Inch.

G. K. THORNHILL,
for Acting Surveyor-General.

VI.—Preliminary plan 1,410.

Lot.	Name of Land.	Extent, A. R. P.
19I	Road reservation	0 0 10

and bounded as follows: on the north by a road reservation claimed by the Crown; on the east by a road; on the south by Dangahahenewatta claimed by Ukku Banda; on the west by Kajugahahena claimed by Punchirala.



Surveyor-General's Office,
Colombo, May 29, 1914.

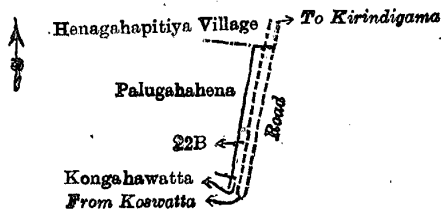
Scale of 8 Chains to an Inch.

G. K. THORNHILL,
for Acting Surveyor-General.

VII.—Preliminary plan 1,410.

Lot.	Name of Land.	Extent, A. R. P.
22B	Road reservation	0 0 38

and bounded as follows: on the north by the village limit of Henagahapitiya; on the east by the road from Koswatta to Kirindigama; on the south by Kongahawatta claimed by Appuhamy, Vidane; on the west by Palugahahena claimed by Appuhamy, Vidane.



Surveyor-General's Office,
Colombo, May 29, 1914.

Scale of 8 Chains to an Inch.

G. K. THORNHILL,
for Acting Surveyor-General.

Kurunegala S. O. 155—1914.

Kurunegala Notice No. 5,355.

Notice under "The Waste Lands Ordinances of 1897, 1899, 1900, and 1903."

TAKE notice that unless within three months from September 25, 1914, the persons, if any, who claim any interest in the lands hereinafter mentioned or in any one or more of such lands make claim in person or in writing to the said lands or any of them or to some interest therein to J. M. Davies, Esq., Special Officer appointed under section 28 of "The Waste Lands Ordinances of 1897, 1899, 1900, and 1903," at his office at Fort, Colombo:

Such Special Officer, in pursuance of the powers vested in him by the said Ordinances, will declare by writing under his hand that the said lands, or such of them as to which no claim has been made, are the property of the Crown.

J. M. DAVIES,
Special Officer.

Description of the Lands referred to.

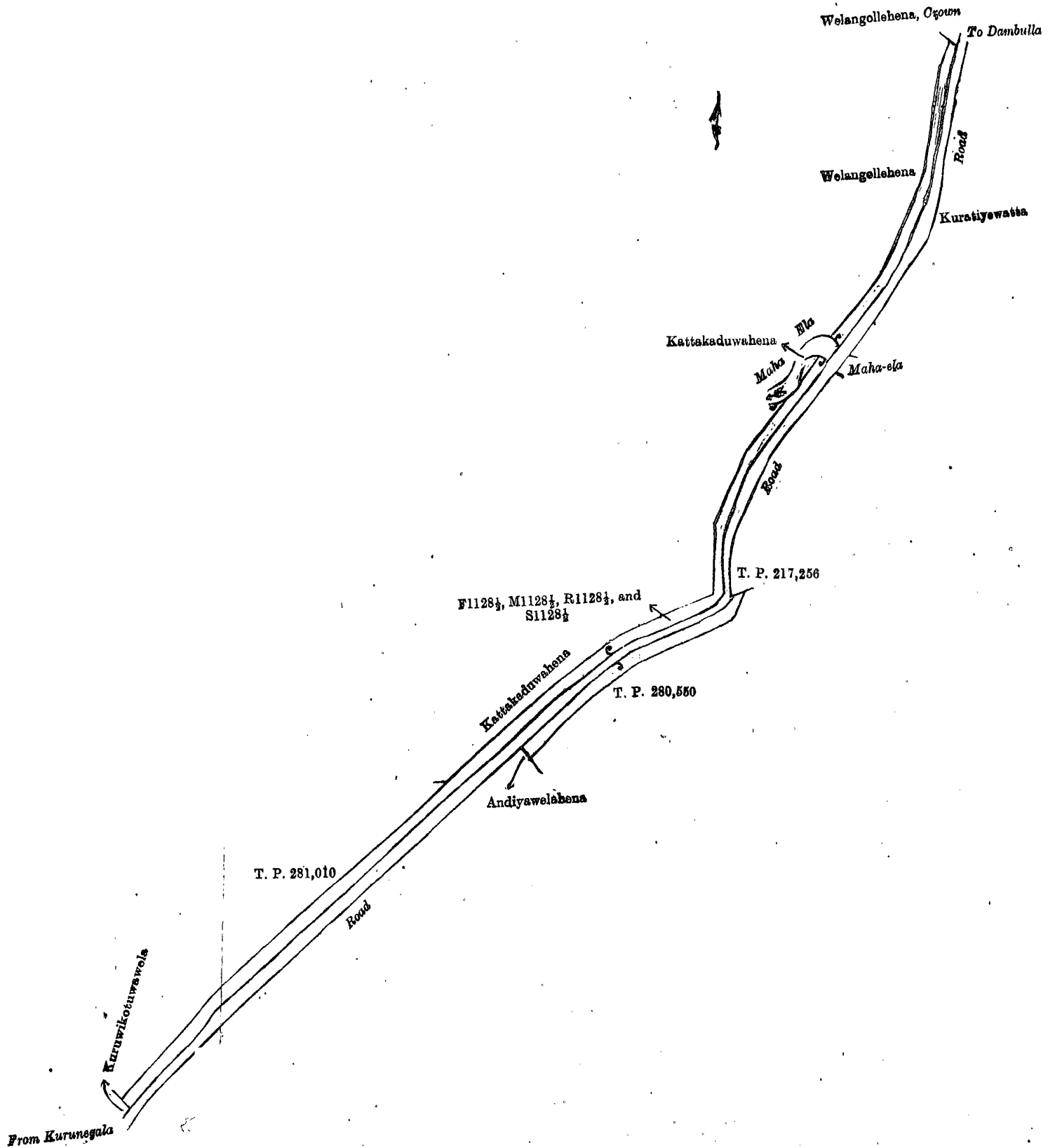
The following lots situated in the village of Palliyadda, in the Ihala Otota korale of the Hiriyala hatpattu of the Kurunegala District, in the North-Western Province, as described in the annexed diagram:—

Preliminary plan 2,213.		
Lot.	Name of Land.	Extent, A. R. P.
F 1128½	Welangollehena (reservation for road)	0 1 22
M 1128½	Kattakaduwahena (reservation for road)	0 2 18
R 1128½	Katuwelandahena (reservation for road)	0 1 7
S 1128½	Kuriotuwehena <i>alias</i> Wehena (reservation for road)	0 1 39

1 3 6

D 4

and bounded as follows : on the north by Kattakaduwhena sold by the Crown, the Maha-ela, Kattakaduwhena sold by the Crown, the Maha-ela, Welangollehena sold by the Crown, Welangollehena belonging to the Crown ; on the east by the road from Dambulla to Kurunegala (Kuratiywatta granted on certificate of quiet possession), (the Maha-ela), T. P. 217,256 ; on the south by T. P. 280,550, Andiyawelahena sold by the Crown, the road from Dambulla to Kurunegala ; on the west by Kuruwikotuwawela claimed by Kawraja and others, T. P. 281,010, Kattakaduwhena sold by the Crown.



Surveyor-General's Office,
Colomb, July 25, 1914.

Scale of 4 Chains to an Inch.

Kurunegala S. O. 156—1914.

C. R. LUNDIE,
for Acting Surveyor-General.

Uva Notice No. 5,356.**Notice under "The Waste Lands Ordinances of 1897, 1899, 1900, and 1903."**

TAKE notice that unless within three months from September 25, 1914, the persons, if any, who claim any interest in the lands hereinafter mentioned or in any one or more of such lands make claim in person or in writing to the said lands or any of them or to some interest therein to J. M. Davies, Esq., Special Officer appointed under section 28 of "The Waste Lands Ordinances of 1897, 1899, 1900, and 1903," at his office at Fort, Colombo :

Such Special Officer, in pursuance of the powers vested in him by the said Ordinances, will declare by writing under his hand that the said lands, or such of them as to which no claim has been made, are the property of the Crown.

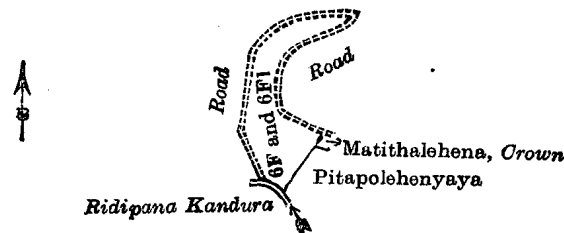
J. M. DAVIES,
Special Officer.

Description of the Lands referred to.

The following lots situated in the village of Udalaeligama, in the Soronatota korale of the Wiyaluwa division, in the Province of Uva, as described in the annexed diagram :—

Lot.	Name of Land.	Preliminary plan 88.	Extent, A. R. P.
6F	Matithalehena <i>alias</i> Ridipanawatta	..	0 2 21
6F1	Do.	(reservation for road) ..	0 2 1
			1 0 22

and bounded as follows : on the north by a road ; on the east by a road, Matithalehena declared to be the property of the Crown under the Waste Lands Ordinances, Pitapolehenyaya declared private under the Waste Lands Ordinances ; on the south by the Ridipanakandura ; on the west by a road.



Scale of 8 Chains to an Inch.

Surveyor-General's Office,
Colombo, July 20, 1914.

Uva S. O. 12—1914.

G. K. THORNHILL,
for Acting Surveyor-General.

FINAL ORDERS.

It is hereby notified that the pattu in which the village Endana, block survey preliminary plan 25, is situated is Pannil pattu, of the Atakalan korale of the Ratnapura District, of the Province of Sabaragamuwa, and not Meda pattu, as specified in Final Order No. 161, published in the *Government Gazette* No. 6,636 of July 31, 1914.

September 22, 1914.

J. M. DAVIES,
Special Officer.

Galle S. O. No. 311.**Order under Section 2 of "The Waste Lands Ordinances of 1897, 1899, 1900, and 1903,"
declaring Lands to be Crown Property.**

In the matter of the lands commonly called or known as Kadurudidiyeowita, &c., situate in the village of Mapalagama, in the Gangaboda pattu of the Galle District, in the Southern Province, and of "The Waste Lands Ordinances of 1897, 1899, 1900, and 1903."

THE notice required by section 1 of "The Waste Lands Ordinances of 1897, 1899, 1900, and 1903," having been duly published in manner prescribed by that section in respect of the above-named lands (*vide* Notice No. 4,576), and no claim having been made to the said lands or to any interest therein within the period of three months from the date specified in the said notice, I, Harry Chambers Toller, Special Officer appointed under section 28 of the said Ordinances, under and by virtue of the powers vested in me in that behalf by section 2 of the said Ordinances, do hereby on May 14, 1914, order and declare that the said lands, as more fully described herein below, situate in the village of Mapalagama, in the Gangaboda pattu of the Galle District, in the Southern Province, and shown as lots 265, 266, 267, 268, 270, 271, 272, 273, 274, 275, 279, 284, 285, 286, 289, 296, 298, 306, 307, 308, 320, 321, 322, 324, 325, 326, 330, 331, 332, 346, 349, 882, 883, 896, 908, 909, 918, 919, 923, 932, 933, 934, 935, 936, 937, 942, 943, 944, 945, 948, 949, 951, 955, 956, 957, 958, 960, 961, 975, 976, 977, 978, 979, 980, 981, 982, 983, 984, 985, 986, 987, 988, 995, 996, 514, 523, 524, 525, 526, and 535 in preliminary plan 526, and in the annexed diagrams, and containing in extent 1,731 acres 2 roods and 19 perches, are the property of the Crown.

Description of the Lands referred to.

The following lots situated in the village of Mapalagama, in the Gangaboda pattu of the Galle District, in the Southern Province, as described in the annexed diagrams:—

I.—Preliminary plan 526.

Lot.	Name of Land.	Extent, A. R. P.	Lot.	Name of Land.	Extent, A. R. P.
265 ..	Kadurudidiyowita ..	4 3 15	307 ..	Paragahaokanda ..	0 2 38
266 ..	Hiriwagurekanda ..	0 0 22	308 ..	Paragahaokandewatta ..	0 3 15
267 ..	Arumanakadeniya ..	0 0 18	320 ..	Mahawatthena ..	1 2 15
268 ..	Hiriwagurekanda ..	0 0 28	321 ..	Panwilahena ..	0 2 32
270 ..	Gurukandagodabedda, Mahakumburegodabedda ..	12 1 2	322 ..	Panwila ..	10 0 3
271 ..	Ehalakandedeniya <i>alias</i> Polkiriwalakadadeniya ..	0 1 34	324 ..	Do. ..	0 3 33
272 ..	Polkiriwalakadagodella ..	0 3 20	325 ..	Panwilagodahena ..	35 0 4
273 ..	Polkiriwalakada ..	0 0 22	326 ..	Kimbulkotthena, Panwilegodahena, Ehelakanda <i>alias</i> Galagawaokanda, Wannigahena, Imbulwitiyalehena, Polkiriwalakadahena, Gurukandehena, Ehalakandeambalama, Ranwala, Pussanapayegodabedda, Paragahaokandebedda ..	371 2 20
274 ..	Do. ..	2 2 18	330 ..	Ehelakanda ..	9 3 14
275 ..	Ratuwegodadeniyagodabedda <i>alias</i> Ehelakanda ..	16 1 4	331 ..	Do. ..	0 3 26
279 ..	Puhuwalagoda ..	3 0 20	332 ..	Do. ..	0 0 12
284 ..	Puhuwalagodahena ..	0 0 7	346 ..	Ehelakandedeniya ..	0 3 3
285 ..	Puhuwalawatta ..	0 2 16	349 ..	Ehelakandegodella ..	0 0 30
286 ..	Puhuwalagodabedda ..	4 0 0			
289 ..	Pussanapayegoda ..	0 3 9			
296 ..	Pelpitawatta ..	0 0 9			
298 ..	Do. ..	0 2 27			
306 ..	Paragahaokandedeniya ..	1 3 18			482 1 14

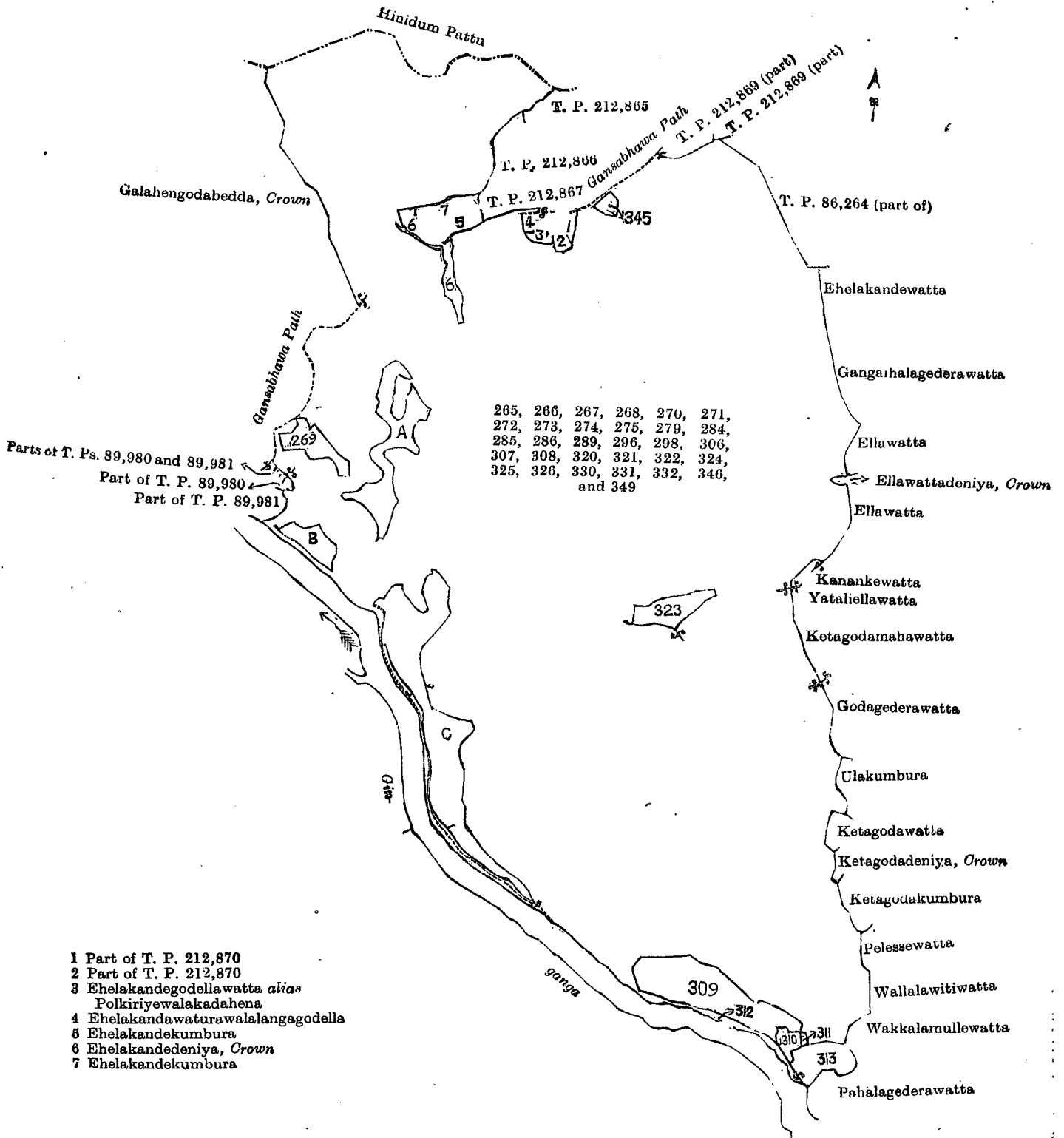
and bounded as follows: on the north by the boundray limit of Hinidum pattu, T. Ps. 212,865, 212,866, Ehelakandekumbura claimed by Panangala Liyanage Andiris and others, Ehelakandedeniya claimed by the Crown, Ehelakandekumbura claimed by Panangala Liyanage Andiris and others, T. P. 212,867, Ehelakandawaturawalalangagodella claimed by Godagamage Lewis and others, Ehelakandegodellawatta *alias* Polkiriwalakadahena claimed by Godagamage Lewis and others, T. P. 212,870, a Gansabhawa path, part of T. P. 212,869, part of T. P. 86,264; on the east by part of T. P. 86,264, Ehelakandewatta claimed by Panangala Liyanage Ubediris and others, Gangaihalagederawatta claimed by G. Jalatge David de Silva and others, Ellawatta claimed by Jalatge Andiris and others, Ellawattadeniya claimed by the Crown, Ellawatta claimed by G. Jalatge Andiris and others, Kanankewatta claimed by Kodittuwakka Arachchige Porolis and others, Yataliellawatta claimed by Heendeniyege Aranolis and others, Ketagodamahawatta claimed by Dehigodage Dowan and others, Godagederawatta claimed by Dehigodage Dowan and others, Ullakumbura claimed by Heendenige Sadiris and others, Ketagodawatta claimed by ditto, Ketagodadeniya claimed by the Crown, Ketagodakumbura claimed by Dehigodage Ediris and others, Pelessewatta claimed by ditto, Wallalawitiwatta claimed by Heendenige Sadiris de Silva, Wakkalamullewatta claimed by Jalatge Ubeyadris, Pahalagederawatta claimed by Udugamegamage Diyonis; on the south by the Gin-ganga; on the west by parts of T. Ps. 89,981, 89,980, a Gansabhawa path, Galahengodabedda claimed by the Crown.

NOTE.—The following lots lying within the above boundaries are excluded from this part of the order, and their aggregate acreage of 38 acres and 1 rood is not included in the acreage of 482 acres 1 rood and 14 perches given above:—

Preliminary plan 526.

Lot.	Name of Land.	Extent, A. R. P.
A 276 ..	Polkiriwalakada <i>alias</i> Ratuwedeniya ..	3 2 12
A 277 ..	Polkiriwalakada (part of T. P. 91,313) ..	1 3 27
A 278 ..	Do. (do. do.) ..	0 0 16
B 280 ..	Puhuwalawatta ..	0 0 28
B 281 ..	Do. (T. P. 89,987, part of T. P. 91,318) ..	0 1 39
B 282 ..	Do. (part of T. P. 91,318) ..	0 3 12
B 283 ..	Puhuwalawatta ..	0 1 2
C 287 ..	Pelpitakumbura ..	0 0 6
C 288 ..	Do. ..	0 0 10
C 290 ..	Do. ..	0 0 5
C 291 ..	Do. (T. Ps. 91,312, 91,319) ..	2 3 5
C 292 ..	Pelpitaowita (part of T. P. 91,312) ..	1 0 24
C 293 ..	Pelpitawatta <i>alias</i> Pussanapayewatta ..	1 3 34
C 294 ..	Do. ..	1 2 11
C 295 ..	Pelpitakumbura ..	0 1 16
C 297 ..	Pelpitawatta ..	0 2 0
C 299 ..	Do. ..	0 2 6
C 300 ..	Pelpitakumbura ..	0 0 20
C 301 ..	Do. ..	0 0 10
C 302 ..	Do. ..	0 0 6
C 303 ..	Pelpitaowita ..	1 0 28
C 304 ..	Pelpitawatta ..	1 1 14
C 305 ..	Paragahaokanda ..	2 1 4
309 ..	Paragahaokanda <i>alias</i> Kimbulkotakanda (T. P. 187,422 and part of T. P. 155,523) ..	7 3 5
310 ..	Pahalagederawatta (part of T. P. 155,523) ..	0 3 12
311 ..	Pahalagederawatta ..	0 0 9
323 ..	Panwila ..	2 0 38
289 ..	Harumanakanda, Mahakumbura ..	2 0 6
345 ..	Ehelakanda ..	0 1 24
312 ..	Pahalagederawatta ..	1 0 26
313 ..	Pahalagederawattehena ..	2 1 25

38 1 0



II.—Preliminary plan 526.

Lot.	Name of Land.	Extent, A. R. P.
882	Nagulisgodakumburedeniya	0 0 16
883	Do.	0 0 32
896	Hathhawulwaturawedeniya	1 1 24
908	Yahalagodawatta	0 0 13
909	Nedunumulawaturawedeniya	0 0 23
918	Induredeniyegodella	1 2 22
919	Induredeniya	3 3 8
923	Naigulanekanda	0 2 24
932	Hengederawaturawa <i>alias</i> Weralugahakebella	0 0 20
933	Hengederawaturawapitakuttiya <i>alias</i> Weralugahakebella	0 0 19
934	Hengederaudumuledeniya	0 2 5
935	Hengederawaturawa <i>alias</i> Hengederaudumuledeniya	2 2 34
936	Lewayaudumulla	0 0 18
937	Do.	0 1 23
942	Kapallewilagodella	0 0 16
943	Kapallewila	0 0 12
944	Polgahawiladeniya	4 0 18
945	Doranagahaduwa <i>alias</i> Lewayegodella	0 2 2
948	Doranagahaduwa	0 0 9
949	Walpotuwalagodella	0 0 16
951	Jananaidegewaturawa	0 1 12
955	Labuwapelpoladeniya	0 2 30
956	Labuwapelpolagoda <i>alias</i> Karauwekanda	1 1 3
957	Labuwapelpoladeniya	1 0 32
958	Naigulanegodella	0 0 11
960	Sakkrayageudumuledeniya	1 0 31
961	Sakkrayagedeniya	1 0 27
975	Weralugahaduwa	3 3 22
976	Ingaladeniya	0 2 26
977	Do.	0 0 17
978	Kitulgasudumullehena	1 3 10
979	Karawedeniya	8 1 14
980	Karawegodella	3 0 10
981	Kitulgasudumullehena	1 0 22
982	Do.	2 0 18
983	Kitulgasudumuledeniya	3 3 5
984	Kitulgasudumullehena	1 3 39
985	Dalukgaladeniya	0 1 15
986	Kapurudeniya	1 1 26
987	Batukinedeniya	0 2 31
988	Narangahagodella	0 0 23
995	Kalaeliyagodella	4 1 8
996	Kitulgasudumullekanda, Naigulanegodabedda, Marakkalayawaturawegoda <i>alias</i> Sakkarayawaturawegoda, Yahalagodabedda, Patirahenekele, Nagulisgoda, Dikheha, Kapallewilakanda, Waduawilakanda, Doranagahaduwegoda, Kalaeliyegodella, Dahatunhaulhena, Lebuwapelpolakanda, Walapotuwalagodakele	392 1 36

449 0 22

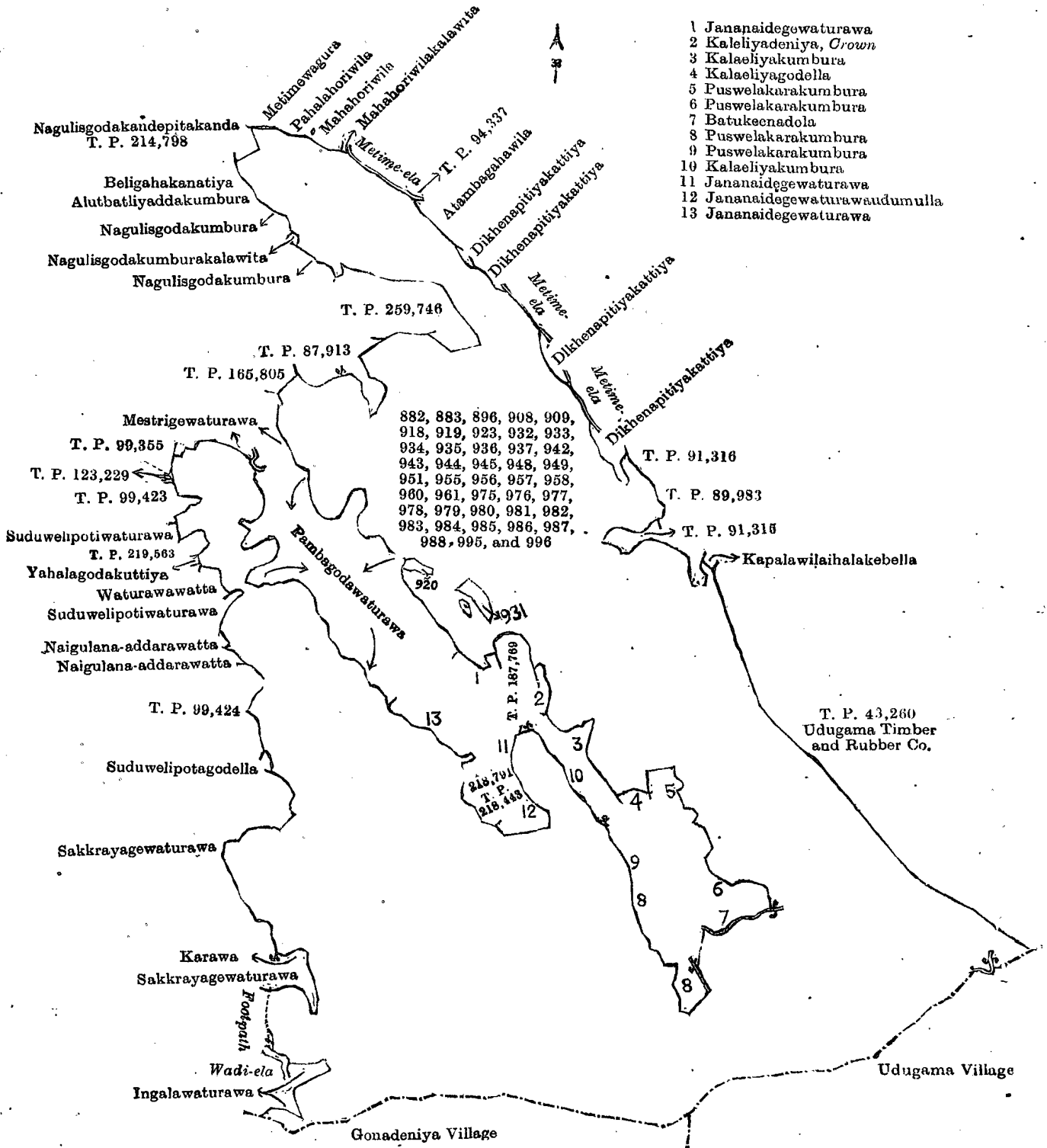
and bounded as follows: on the north by Metimewagura claimed by Ganewattige Ujeris de Silva and others, Pahalahoriwila claimed by Kumara Janoris and others, Mahahoriwila claimed by Harmanis de Silva Wirasingha and others, Mahahoriwilakalawita claimed by ditto, the Metime-ela, T. P. 94,337, Atambagahawila claimed by Don Teberis de Silva and others, Dikhenapitiyakattiya claimed by ditto, the Metime-ela, Dikhenapitiyakattiya claimed by Don Teberis de Silva and others, the Metime-ela, Dikhenapitiyakattiya claimed by Don Teberis de Silva, T. Ps. 91,316, 89,983, 91,315, Kapallawilalakebella claimed by Henegoda Vitana Achchi William; on the east by Kapallawilalakebella claimed by Henegoda Vitana Achchi William, T. P. 43,260 claimed by the Udugama Timber and Rubber Company; on the south by the village limit of Udugama, the village limit of Gonadeniya; on the west by Ingalawaturawa claimed by Bambarawanaliyanage Andris, the Wadi-ela, a footpath, Sakkarayawaturawa claimed by Udalamattegamage Don Dias, Karawa claimed by Mawillekankanage Sadiris, Sakkarayawaturawa claimed by Udalamattegamage Don Dias and others, Suduwelipotagodella claimed by Udalamattegamage Bastian, T. P. 99,424, Naigulana-addarawatta claimed by Masacchi Pedris and others, Suduwelipotiwaturawa claimed by Thomis de Silva Ekanayaka and others, Waturawawatta claimed by Wilege Andris, Yahalagodakuttiya claimed by Thomis de Silva Ekanayaka and others, T. P. 219,563, Suduwelipotiwaturawa claimed by Thomis de Silva Ekanayaka and others, T. Ps. 99,423, 123,229, 99,355, Mestrigewaturawa claimed by Don Ubadaris de Silva, Pambagodawaturawa claimed by Mr. Subasingha, Proctor, of Galle, Jananaidegewaturawa claimed by Don Harmanis Wirasingha, T. Ps. 218,791, 218,443, Jananaidegewaturawaudumulla claimed by Don Harmanis Wirasingha, Jananaidegewaturawa claimed by ditto, Kalaeliyakumbura claimed by Henegoda Vitana Achchi William and others, Puswelakarakumbura claimed by Nagoda Vitanage Singho Appu and others, Batukeena-dola, Puswelakarakumbura claimed by Nagoda Vitanage Singho Appu and others, Kalaeliyagodella claimed by Henegoda Vitana Achchige Cornelis, Kalaeliyakumbura claimed by Henegoda Vitana Achchi William and others, Kalaeliyadeniya claimed by the Crown, T. P. 187,769, Jananaidegewaturawa claimed by Don Harmanis Wirasingha, Pambagodawaturawa claimed by Proctor Subasinha of Galle, Mestrigewaturawa claimed by Don Ubadaris de Silva, T. Ps. 165,805, 87,913, 259,746, Nagulisgodakumbura claimed by Vedikandage Dineshami and others, Nagulisgodakumburakalawita claimed by ditto, Nagulisgodakumbura claimed by ditto, Alutbatliyaddakumbura claimed by Henegoda Vitana Achchi Don Dias de Silva, Beligahakanatiya claimed by Ganewattige Lewis de Silva (T. P. 214,798), Nagulisgodakandepitakanda claimed by Ganewattige Babun de Silva.

NOTE.—The following lots lying within the above boundaries are excluded from this part of the order, and their aggregate acreage of 1 acre 1 rood and 3 perches is not included in the acreage of 449 acres and 22 perches given above:—

Preliminary plan 526.

Lot.	Name of Land.	Extent, A. R. P.
931	Hengederawaturawewatta (T. P. 187,447)	1 0 13
920	Pambagodawaturawedeniya	0 0 30

1 1 3



Surveyor-General's Office,
Colombo, June 13, 1912.

Scale of 16 Chains to an Inch.

A. H. G. DAWSON,
for Surveyor-General.

III.—Preliminary plan 526.

Lot.	Name of Land.	Extent, A. R. P.
514	Pansalewatta	0 1 34
523	Narawelketiya, Walagekanda, Polgahakanda, Werawewakanda, Galahengodakanda	792 2 0
524	Kirillagahenedeniya	0 0 17
525	Atahawulhenedeniya	3 0 35
526	Kangederadeniya	0 2 39
535	Mallakandedeniya, Baddeweldeniya	3 0 18
		800 0 23

and bounded as follows: on the north by the Kettigana-dola, the Pinnakolagulanahena-dola, Tikkakalappuwehena declared Crown under the Waste Lands Ordinances, the Hettikanda-dola; on the east by the boundary of the Hiniduma pattu; on the south by the Dingikotakande-dola; on the west by Halokanda claimed by Liyanage Bastian and others, T. P. 87,887 and parts of T. Ps. 87,886 and 87,885, Ambalangodellawatta claimed by Kalukottege Odiris, Wadagodakumbura claimed by Kottege Siman and others, Wadagodakumbura claimed by the Crown, Wadagodagodella claimed by the Crown, Wadagodakumbura claimed by the Crown, Pellowawatta *alias* Galketiyeawatta claimed by Kalukottege Odiris and others, Kekulamadeniya claimed by Kalukottege Odiris, Hellagasgodella claimed by Kalukottege Hinne Appu, Kekulamadeniya claimed by Kalukottege Odiris, Pawaragodellawatta claimed by Kalukottege Hinne Appu and others, Kolagederadeniya claimed by Kottege Siman, T. P. 255,260, the Agraya-dola, Kawatiyagodakolainna claimed by Pallege Adoris and others, Pallegewatta claimed by Pallege Adoris, Walagekanda-addaragodella claimed by the Crown, Pansalawatta claimed by Abeysondera Arachchige Allis de Silva for Pansala, Werawawatta claimed by the Crown, part of T. P. 160,796, Walagewatta claimed by Warapitiyege Edoris and others, a path, Mallagodakumbura claimed by Abeysondera Arachchige Allis de Silva, Kangederaowita claimed by Abeysondera Arachchige Nikulas de Silva, the Raga-dola, Udagederawatta claimed by Warapitiyege Edoris, Mallagodakumbura claimed by Abeysondera Arachchige Allis de Silva and others, the Mallakande-dola, Mallakandaowita claimed by Kalukottege Odiris and others, Mallagodakumbura claimed by Abeysondera Arachchige Allis de Silva, Mollakandaowita claimed by Kalukottege Odiris and others, the Maha-dola.

NOTE.—The following lots lying within the above boundaries are excluded from this part of the order, and their aggregate acreage of 4 acres 2 roods and 21 perches is not included in the acreage of 800 acres and 23 perches given above:—

Preliminary plan 526.			
Lot.	Name of Land.	Extent, A. R. P.	
464	Halkandedeniya	0	0 6
487	Pallewatta <i>alias</i> Galketiyeawatta	4	2 15
		4	2 21

[For Diagram see page 1243.]

Kurunegala S. O. No. 800.

Order under Section 4, Sub-section (1), of "The Waste Lands Ordinances of 1897, 1899, 1900, and 1903."

In the matter of the land commonly called or known as Welpitiyahena, situate in the village of Godawela, in the Kinyama korale of the Katugampola hatpattu of the Kurunegala District, in the North-Western Province, and of "The Waste Lands Ordinances of 1897, 1899, 1900, and 1903."

WHEREAS in pursuance of section 1 of the said Ordinances it was duly declared and notified on September 1, 1911, that if no claim to the land commonly called or known as Welpitiyahena, situate in the village of Godawela, in the Kinyama korale of the Katugampola hatpattu of the Kurunegala District, in the North-Western Province, containing in extent 2 acres and 1 perch, and shown as lot 3D in preliminary plan 1,443 and in the annexed diagram, was made to Norman Albert Hampton, Special Officer appointed under section 28 of the said Ordinances, within the period of three months from the date specified in the said notice, such land would be declared the property of the Crown, and dealt with on account of the Crown (*vide* Notice No. 4,194):

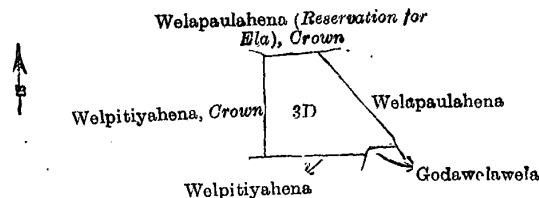
And whereas (1) Herat Mudiyansele Banda and (2) ditto Appuhami Vidane made claim thereto, and Howard Orme Fox, Special Officer appointed under section 28 of the said Ordinances, made due inquiry into such claim, and whereas the said claimants and the aforesaid Howard Orme Fox, Special Officer, with the consent of His Excellency the Governor, came to an agreement in writing dated December 9, 1911, concerning the said land, under section 4, sub-section (1), of the said Ordinances, whereby it was agreed that the said claimants should be declared the purchasers of the said land upon payment, on or before March 9, 1912, to the Government Agent at Kurunegala, of a sum of Rupees Thirty-two only (Rs. 32), as the purchase amount of the said land, and whereas the said amount has been duly paid by the said claimants, they are hereby, in pursuance of the agreement afore-mentioned, declared to be the purchasers of the said land, as more fully described herein below.

Description of the Land referred to.

The following lot situated in the village of Godawela, in the Kinyama korale of the Katugampola hatpattu of the Kurunegala District, in the North-Western Province, as described in the annexed diagram:—

Preliminary plan 1,443.			
Lot.	Name of Land.	Extent, A. R. P.	
3D	Welpitiyahena	2	0 1

and bounded as follows: on the north by Welapaulahena (reservation for ela) to be declared the property of the Crown under the Waste Lands Ordinances; on the east by Welapaulahena sold by the Crown to Siribrahakmana Arachchi Mudiyansele Kiri Banda Lekama under the Waste Lands Ordinances; on the south by Godawelawela claimed by Herat Mudiyansele Pinhamy of Bingiriya and another, Welpitiyahena sold to Herat Mudiyansele Sittappu and another under the Waste Lands Ordinances; on the west by Welpitiyahena to be declared the property of the Crown under the Waste Lands Ordinances.



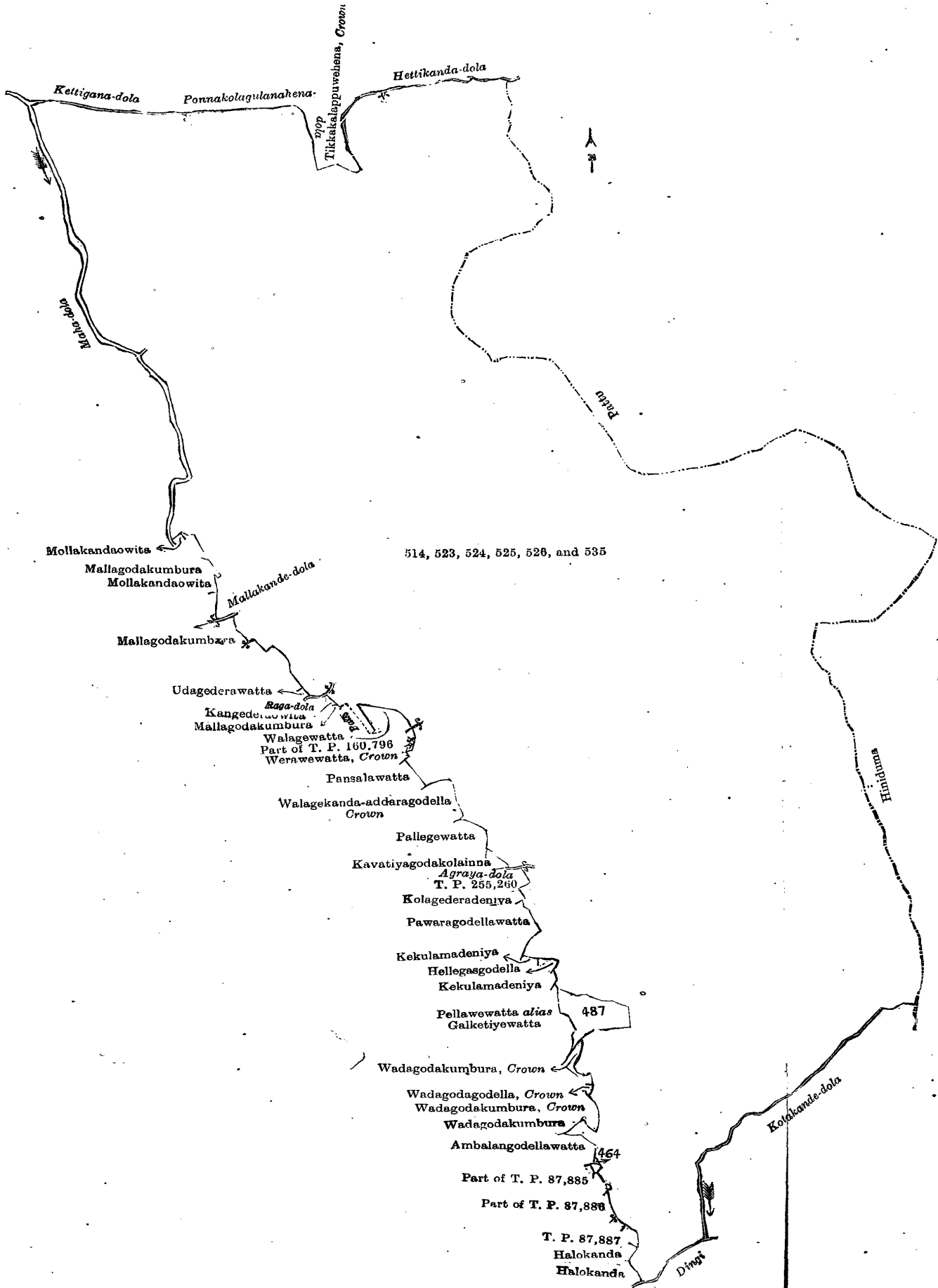
Surveyor-General's Office,
Colombo, January 30, 1914.

Scale of 8 Chains to an Inch.

G. K. THORNHILL,
for Surveyor-General.

June 18, 1914.

N. A. HAMPTON,
Special Officer.



Surveyor-General's Office,
Colombo, June 13, 1912.

Scale of 16 Chains to an Inch.

May 14, 1914.

H. C. TOLLER,
Special Officer.

A. H. G. DAWSON,
for Surveyor-General.

Kurunegala S. O. No. 801.**Order under Section 4, Sub-section (1), of "The Waste Lands Ordinances of 1897, 1899, 1900, and 1903."**

In the matter of the land commonly called or known as Welpitiyahena, situate in the village of Godawela, in the Kiniyama korale of the Katugampola hatpattu of the Kurunegala District, in the North-Western Province, and of "The Waste Lands Ordinances of 1897, 1899, 1900, and 1903."

WHEREAS in pursuance of section 1 of the said Ordinances it was duly declared and notified on September 1, 1911, that if no claim to the land commonly called or known as Welpitiyahena, situate in the village of Godawela, in the Kiniyama korale of the Katugampola hatpattu of the Kurunegala District, in the North-Western Province, containing in extent 1 acre 3 roods and 37 perches, and shown as lot 3B in preliminary plan 1,443, and in the annexed diagram, was made to Norman Albert Hampton, Special Officer appointed under section 28 of the said Ordinances, within the period of three months from the date specified in the said notice, such land would be declared the property of the Crown, and dealt with on account of the Crown (*vide* Notice No. 4, 1914):

And whereas (1) Herat Mudiyansele Sittappu and (2) ditto Menikrala made claim thereto, and Howard Orme Fox, Special Officer appointed under section 28 of the said Ordinances, made due inquiry into such claim, and whereas the said claimants and the aforesaid Howard Orme Fox, Special Officer, with the consent of His Excellency the Governor, came to an agreement in writing dated December 9, 1911, concerning the said land, under section 4, sub-section (1), of the said Ordinances, whereby it was agreed that the said claimants should be declared the purchasers of the said land upon payment, on or before March 9, 1912, to the Government Agent at Kurunegala, of a sum of Rupees Thirty-two only (Rs. 32), as the purchase amount of the said land, and whereas the said amount has been duly paid by the said claimants, they are hereby, in pursuance of the agreement afore-mentioned, declared to be the purchasers of the said land, as more fully described herein below.

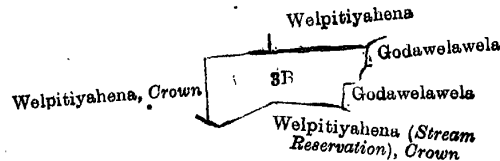
Description of the Land referred to.

The following lot situated in the village of Godawela, in the Kiniyama korale of the Katugampola hatpattu of the Kurunegala District, in the North-Western Province, as described in the annexed diagram:—

Preliminary plan 1,443.

Lot.	Name of Land.	Extent, A. R. P.
3B	Welpitiyahena	1 3 37

and bounded as follows: on the north by Welpitiyahena to be declared the property of the Crown under the Waste Lands Ordinances, Welpitiyahena sold by the Crown to Herat Mudiyansele Banda and another under the Waste Lands Ordinances; on the east by Godawelawela claimed by Herat Mudiyansele Pinhamy of Bingiriya and another, Godawelawela claimed by Herat Mudiyansele Appuhamy Vidane and others; on the south by Welpitiyahena (stream reservation) to be declared the property of the Crown under the Waste Lands Ordinances; on the west by Welpitiyahena to be declared the property of the Crown under the Waste Lands Ordinances.



Surveyor-General's Office,
Colombo, January 30, 1914.

Scale of 8 Chains to an Inch.

G. K. THORNHILL,
for Surveyor-General.

June 18, 1914.

N. A. HAMPTON,
Special Officer.

Kurunegala S. O. No. 802.**Order under Section 4, Sub-section (1), of "The Waste Lands Ordinances of 1897, 1899, 1900, and 1903."**

In the matter of the land commonly called or known as Ambagahahena, situate in the village of Godawela, in the Kiniyama korale of the Katugampola hatpattu of the Kurunegala District, in the North-Western Province, and of "The Waste Lands Ordinances of 1897, 1899, 1900, and 1903."

WHEREAS in pursuance of section 1 of the said Ordinances it was duly declared and notified on September 1, 1911, that if no claim to the land commonly called or known as Ambagahahena, situate in the village of Godawela, in the Kiniyama korale of the Katugampola hatpattu of the Kurunegala District, in the North-Western Province, containing in extent 1 acre and 21 perches, and shown as lot 6E in preliminary plan 1,443, and in the annexed diagram, was made to Norman Albert Hampton, Special Officer appointed under section 28 of the said Ordinances, within the period of three months from the date specified in the said notice, such land would be declared the property of the Crown, and dealt with on account of the Crown (*vide* Notice No. 4, 1914):

And whereas Herat Mudiyansele Bandappuhamy made claim thereto, and Howard Orme Fox, Special Officer appointed under section 28 of the said Ordinances, made due inquiry into such claim, and whereas the said claimant and the aforesaid Howard Orme Fox, Special Officer, with the consent of His Excellency the Governor, came to an agreement in writing dated December 9, 1911, concerning the said land, under section 4, sub-section (1), of the said Ordinances, whereby it was agreed that the said claimant should be declared the purchaser of the said land, upon payment on or before March 9, 1912, to the Government Agent at Kurunegala, of a sum of Rupees Sixteen only (Rs. 16), as the purchase amount of the said land, and whereas the said amount has been duly paid by the said claimant, he is hereby, in pursuance of the agreement afore-mentioned, declared to be the purchaser of the said land, as more fully described herein below.

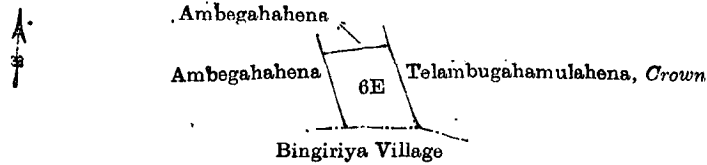
Description of the Land referred to.

The following lot situated in the village of Godawela, in the Kiniyama korale of the Katugampola hatpattu of the Kurunegala District, in the North-Western Province, as described in the annexed diagram:—

Preliminary plan 1,443.

Lot.	Name of Land.	Extent, A. R. P.
6 E	Ambagahahena	1 0 21

and bounded as follows: on the north by Ambagahahena sold to Herat Mudiyansele Mudalihamy under the Waste Lands Ordinances; on the east by Telambugahamulahena to be declared the property of the Crown under the Waste Lands Ordinances; on the south by the village limit of Bingiriya; on the west by Ambagahahena sold by the Crown to Herat Mudiyansele Guruhami under the Waste Lands Ordinances.



Surveyor-General's Office,
Colombo, January 30, 1914.

Scale of 8 Chains to an Inch.

G. K. THORNHILL,
for Surveyor-General.

June 18, 1914. N. A. HAMPTON,
Special Officer.

Kurunegala S. O. No. 803.

Order under Section 4, Sub-section (1), of "The Waste Lands Ordinances of 1897, 1899, 1900, and 1903."

In the matter of the land commonly called or known as Telambugahahena, situate in the village of Godawela, in the Kinyama korale of the Katugampola hatpattu of the Kurunegala District, in the North-Western Province, and of "The Waste Lands Ordinances of 1897, 1899, 1900, and 1903."

WHEREAS in pursuance of section 1 of the said Ordinances it was duly declared and notified on September 1, 1911, that if no claim to the land commonly called or known as Telambugahahena, situate in the village of Godawela, in the Kinyama korale of the Katugampola hatpattu of the Kurunegala District, in the North-Western Province, containing in extent 6 acres 1 rood and 37 perches, and shown as lot 6B in preliminary plan 1,443 and in the annexed diagram, was made to Norman Albert Hampton, Special Officer appointed under section 28 of the said Ordinances, within the period of three months from the date specified in the said notice, such land would be declared the property of the Crown, and dealt with on account of the Crown (*vide* Notice No. 4, 1914):

And whereas (1) Herat Mudiyansele Kirihamy, (2) ditto Punchiralage Mudalihamy, (3) ditto Kapuruhamy, (4) ditto Herathamy made claim thereto, and Howard Orme Fox, Special Officer appointed under section 28 of the said Ordinances, made due inquiry into such claim, and whereas the said claimants and the aforesaid Howard Orme Fox, Special Officer, with the consent of His Excellency the Governor, came to an agreement in writing dated December 9, 1911, concerning the said land, under section 4, sub-section (1), of the said Ordinances, whereby it was agreed that the said claimants should be declared the purchasers of the said land upon payment, on or before March 9, 1912, to the Government Agent at Kurunegala, of a sum of Rupees Ninety-six only (Rs. 96), as the purchase amount of the said land, and whereas the said amount has been duly paid by the said claimants they are hereby, in pursuance of the agreement afore-mentioned, declared to be the purchasers of the said land, as more fully described herein below.

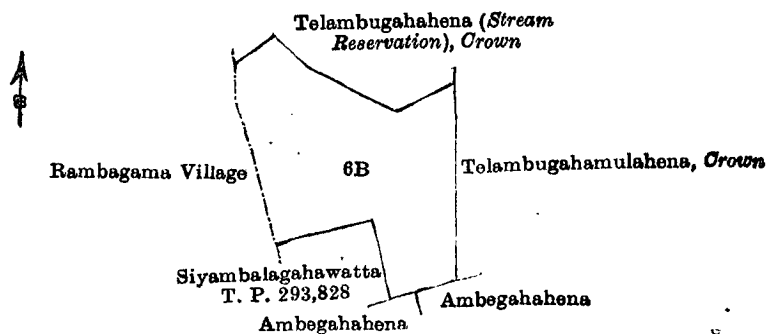
Description of the Land referred to.

The following lot situated in the village of Godawela, in the Kinyama korale of the Katugampola hatpattu of the Kurunegala District, in the North-Western Province, as described in the annexed diagram:—

Preliminary plan 1,443.

Lot.	Name of Land.	Extent, A. R. P.
6B	Telambugahahena	6 1 37

and bounded as follows: on the north by Telambugahahena (stream reservation) to be declared the property of the Crown under the Waste Lands Ordinances; on the east by Telambugahamulahena to be declared the property of the Crown under the Waste Lands Ordinances; on the south by Ambegahahena sold to Herat Mudiyansele Mudalihamy under the Waste Lands Ordinances, Ambegahahena sold to Herat Mudiyansele Guruhamy under the Waste Lands Ordinances, Siyambalagahawatta sold by Crown (T. P. 293,828); on the west by the village limit of Rambagama.



Surveyor-General's Office,
Colombo, January 30, 1914.

Scale of 8 Chains to an Inch.

G. K. THORNHILL,
for Surveyor-General.

June 18, 1914. N. A. HAMPTON,
Special Officer.

Kurunegala S. O. No. 804.

Order under Section 4, Sub-section (1), of "The Waste Lands Ordinances of 1897, 1899, 1900, and 1903."

In the matter of the land commonly called or known as Welikadahenyaya, situate in the village of Welikada, in the Mahagalboda Egoda korale of the Hiriyala hatpattu of the Kurunegala District, in the North-Western Province, and of "The Waste Lands Ordinances of 1897, 1899, 1900, and 1903."

WHEREAS in pursuance of section 1 of the said Ordinances it was duly declared and notified on September 20, 1912, that if no claim to the land commonly called or known as Welikadahenyaya, situate in the village of Welikada, in the Mahagalboda Egoda korale of the Hiriyala hatpattu of the Kurunegala District, in the North-Western Province, containing in extent 7 acres 3 roods and 14 perches, and shown as lot N 1,016D in preliminary plan 2,011 and in the annexed diagram, was made to John Murray Davies, Special Officer appointed under section 28 of the said Ordinances, within the period of three months from the date specified in the said notice, such land would be declared the property of the Crown, and dealt with on account of the Crown (*vide* Notice No. 4,534):

And whereas (1) Appuhamillage Dingiri Hami, (2) Appuhami Nekatralage Kaluhamy, (3) Appuhami Nekatralage Ausadahami made claim thereto, and I, John Murray Davies, Special Officer appointed under section 28 of the said Ordinances, made due inquiry into such claim, and whereas the said claimants and I, with the consent of His Excellency the Governor, came to an agreement in writing dated January 22, 1913, concerning the said land, under section 4, sub-section (1), of the said Ordinances, whereby it was agreed that the said claimants should be declared the purchasers of the said land upon payment, on or before April 22, 1913, to the Government Agent at Kurunegala, of a sum of Rupees One hundred and Thirty-six only (Rs. 136), as the purchase amount of the said land, and whereas the said amount has been paid by the said claimants, they are hereby, in pursuance of the agreement afore-mentioned, declared to be the purchasers of the said land, as more fully described herein below.

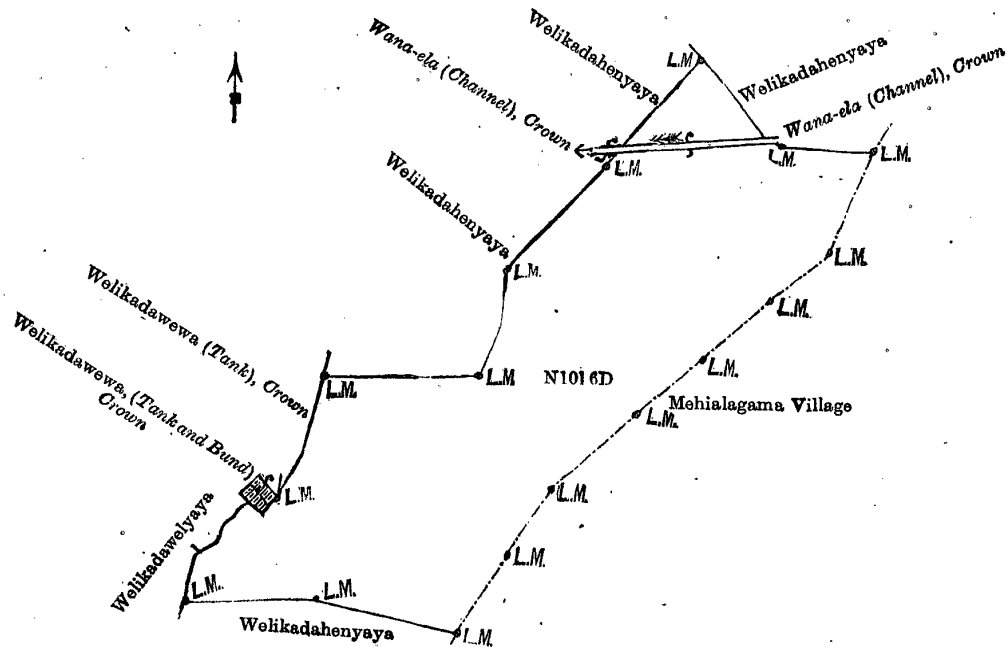
Description of the Land referred to.

The following lot situated in the village of Welikada, in the Mahagalboda Egoda korale of the Hiriyala hatpattu of the Kurunegala District, in the North-Western Province, as described in the annexed diagram:—

Preliminary plan 2,011.

Lot.	Name of Land.	Extent, A. R. P.
N 1016D	Welikadahenyaya	7 3 14

and bounded as follows: on the north by Welikadahenyaya sold under Waste Lands Ordinances to Kirihamillage Dingiri Appu, Welikadahenyaya sold under Waste Lands Ordinances to W. A. Fernando, Wana-ela (channel) to be declared the property of the Crown under the Waste Lands Ordinances; on the east by the village limit of Mehialagama; on the south by Welikadahenyaya sold under Waste Lands Ordinances to Appuhamillage Kiri Banda; and on the west by Welikadawewyaya (private), Welikadawewa (tank and bund) to be declared the property of the Crown under Waste Lands Ordinances, Welikadahenyaya sold under Waste Lands Ordinances to Kirihamillage Dingiri Appu, Wana-ela (channel) to be declared the property of the Crown under the Waste Lands Ordinances.



Surveyor-General's Office,
Colombo, June 5, 1914.

Scale of 4 Chains to an Inch.

G. K. THORNHILL,
for Acting Surveyor-General.

July 15, 1914.

J. M. DAVIES,
Special Officer.

Kurunegala S. O. No. 805.

Order under Section 4, Sub-section (1), of "The Waste Lands Ordinances of 1897, 1899, 1900, and 1903."

In the matter of the land commonly called or known as Welikadahenyaya, situate in the village of Welikada, in the Mahagalboda Egoda korale of the Hiriyala hatpattu of the Kurunegala District, in the North-Western Province, and of "The Waste Lands Ordinances of 1897, 1899, 1900, and 1903."

WHEREAS in pursuance of section 1 of the said Ordinances it was duly declared and notified on September 20, 1912, that if no claim to the land commonly called or known as Welikadahenyaya, situate in the village of Welikada, in the Mahagalboda Egoda korale of the Hiriyala hatpattu of the Kurunegala District, in the North-Western Province, containing in extent 5 acres and 6 perches, and shown as lot N 1,016F in preliminary plan 2,011 and in the annexed diagram, was made to John Murray Davies, Special Officer appointed under section 28 of the said Ordinances, within the period of three months from the date specified in the said notice, such land would be declared the property of the Crown, and dealt with on account of the Crown (*vide* Notice No. 4,534):

And whereas Kirihamillage Dingiri Appu made claim thereto, and I, John Murray Davies, Special Officer appointed under section 28 of the said Ordinances, made due inquiry into such claim, and whereas the said claimant and I, with the consent of His Excellency the Governor, came to an agreement in writing dated January 22, 1913, concerning the said land, under section 4, sub-section (1), of the said Ordinances, whereby it was agreed that the said claimant should be declared the purchaser of the said land upon payment, on or before April 22, 1913, to the Government Agent at Kurunegala, of a sum of Rupees Ninety only (Rs. 90), as the purchase amount of the said land, and whereas the said amount has been paid by the said claimant, he is hereby, in pursuance of the agreement afore-mentioned, declared to be the purchaser of the said land, as more fully described herein below.

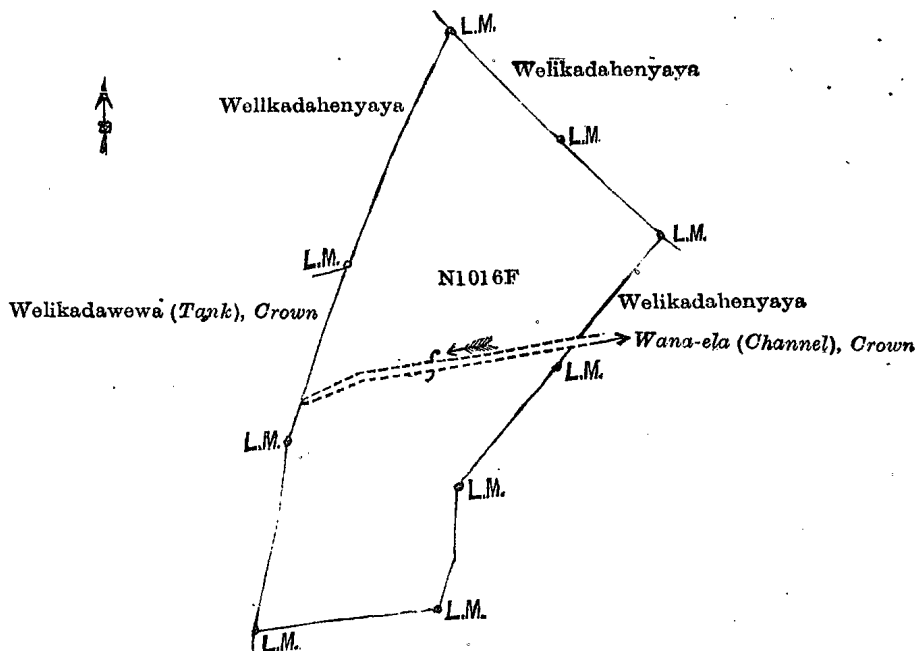
Description of the Land referred to.

The following lot situated in the village of Welikada, in the Mahagalboda Egoda korale of the Hiriyala hatpattu of the Kurunegala District, in the North-Western Province, as described in the annexed diagram:—

Preliminary plan 2,011.

Lot.	Name of Land.	Extent, A. R. P.
N 1016F	Welikadahenyaya	5 0 6

and bounded as follows: on the north by Welikadahenyaya sold under the Waste Lands Ordinances to W. A. Fernando; on the east by Welikadahenyaya sold under Waste Lands Ordinances to Kirihamillage Dingirihamy and others, the Wana-ela (channel) to be declared the property of the Crown under Waste Lands Ordinances; on the south by Welikadahenyaya sold under Waste Lands Ordinances to Kirihamillage Dingirihamy and others; and on the west by Welikadawewa (tank) to be declared the property of the Crown under Waste Lands Ordinances, Welikadahenyaya sold under Waste Lands Ordinances to Dewamuri Brampiel de Soysa.



Surveyor-General's Office,
Colombo, June 5, 1914.

Scale of 4 Chains to an Inch.

G. K. THORNHILL,
for Acting Surveyor-General.

J. M. DAVIES,
Special Officer.
July 15, 1914.

Kurunegala S. O. No. 806.

Order under Section 4, Sub-section (1), of "The Waste Lands Ordinances of 1897, 1899, 1900, and 1903,"
declaring Land to be Crown Property.

In the matter of the land commonly called or known as Welikadahenyaya, situate in the village of Welikada, in the Mahagalboda Egoda korale of the Hiriyala hatpattu of the Kurunegala District, in the North-Western Province, and of "The Waste Lands Ordinances of 1897, 1899, 1900, and 1903."

WHEREAS in pursuance of section 1 of the said Ordinances it was duly declared and notified on September 20, 1912, that if no claim to the said land commonly called or known as Welikadahenyaya, situate in the village of Welikada, in the Mahagalboda Egoda korale of the Hiriyala hatpattu of the Kurunegala District, in the North-Western Province, containing in extent 2 acres 3 roods and 4 perches, and shown as lot N 1,016J in preliminary plan 2,011 and in the annexed diagram, was made to John Murray Davies, Special Officer appointed under section 28 of the said Ordinances, within the period of three months from the date specified in the said notice, such land would be declared to be the property of the Crown (*vide* Notice No. 4,534):

And whereas Mudalihamige Ukku Menika (a minor) made claim thereto, and I, John Murray Davies, Special Officer appointed under section 28 of the said Ordinances, made due inquiry into such claim, and whereas Dassanayaka Mudi-yanselage Mudaliami, duly appointed representative of the said minor, and I, with the consent of His Excellency the Governor, came to an agreement in writing dated April 5, 1913, concerning the said land under section 4, sub-section (1), of the said Ordinances, whereby it was agreed that the said Mudalihamige Ukku Menika should be declared the purchaser of the said land upon payment, on or before July 5, 1913, to the Government Agent at Kurunegala, of a sum of Rupees Forty-five (Rs. 45), as the purchase amount of the said portion of land, and whereas the said claimant withdrew his claim to the remainder of the lands appearing in the said notice, and whereas it was further agreed by the said agreement that in default of such payment the claim of the said claimant to the said portion of land in respect of which the said payment was to be made should also be considered to have been withdrawn, and the said portion of land should be declared to be the property of the Crown, and whereas the said claimant has failed to make the said payment by the due date, the said land, as more fully described herein below, is hereby declared to be the property of the Crown.

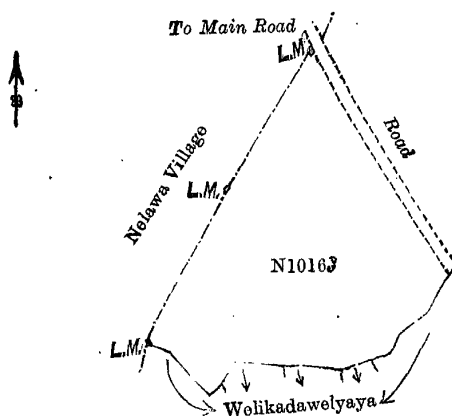
Description of the Land referred to.

The following lot situated in the village of Welikada, in the Mahagalboda Egoda korale of the Hiriyala hatpattu of the Kurunegala District, in the North-Western Province, as described in the annexed diagram:—

Preliminary plan 2,011.

Lot.	Name of Land.	Extent, A. R. P.
N 1016J	Welikadahenyaya	2 3 4

and bounded as follows: on the north by the village limit of Nelawa, the main road; on the east by the main road; on the south by Welikadawelyaya (private); on the west by the village limit of Nelawa.



Surveyor-General's Office,
Colombo, June 5, 1914.

Scale of 4 Chains to an Inch.

G. K. THORNHILL,
for Acting Surveyor-General.

J. M. DAVIES,
Special Officer.
July 15, 1914.

Kurunegala S. O. No. 807.

Order under Section 4, Sub-section (1), of "The Waste Lands Ordinances of 1897, 1899, 1900, and 1903."

In the matter of the land commonly called or known as Welapaulahena, situate in the village of Godawela, in the Kinyama korale of the Katugampola hatpattu of the Kurunegala District, in the North-Western Province, and of "The Waste Lands Ordinances of 1897, 1899, 1900, and 1903."

WHEREAS in pursuance of section 1 of the said Ordinances it was duly declared and notified on September 1, 1911, that if no claim to the land commonly called or known as Welapaulahena, situate in the village of Godawela, in the Kinyama korale of the Katugampola hatpattu of the Kurunegala District, in the North-Western Province, containing in extent 1 acre and 6 perches, and shown as lot 3E in preliminary plan 1,443 and in the annexed diagram, was made to Norman Albert Hampton, Special Officer appointed under section 28 of the said Ordinances, within the period of three months from the date specified in the said notice, such land would be declared the property of the Crown, and dealt with on account of the Crown (*vide* Notice No. 4,194):

And whereas Siribrahakmana Arachchi Mudiyansele Kiri Banda Lekama made claim thereto, and Howard Orme Fox, Special Officer appointed under section 28 of the said Ordinances, made due inquiry into such claim, and whereas the said claimant and the aforesaid Howard Orme Fox, Special Officer, with the consent of His Excellency the Governor, came to an agreement in writing dated December 9, 1911, concerning the said land, under section 4, sub-section (1), of the said Ordinances, whereby it was agreed that the said claimant should be declared the purchaser of the said land upon payment, on or before March 9, 1912, to the Government Agent at Kurunegala, of a sum of Rupees Sixteen only (Rs. 16), as the purchase amount of the said land, and whereas the said amount has been duly paid by the said claimant, he is hereby, in pursuance of the agreement afore-mentioned, declared to be the purchaser of the said land, as more fully described herein below.

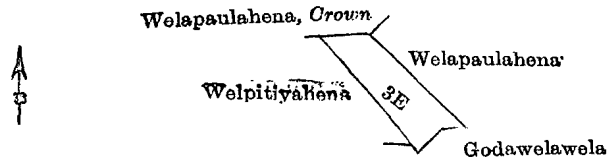
Description of the Land referred to.

The following lot situated in the village of Godawela, in the Kinyama korale of the Katugampola hatpattu of the Kurunegala District, in the North-Western Province, as described in the annexed diagram:—

Preliminary plan 1,443.

Lot.	Name of Land.	Extent, A. R. P.
3E	Welapaulahena	1 0 6

and bounded as follows: on the north by Welapaulahena to be declared the property of the Crown under the Waste Lands Ordinances; on the east by Welapaulahena sold to Herat Mudiyansele Pinhamy under the Waste Lands Ordinances; on the south by Godawelawela claimed by Herat Mudiyansele Pinhamy of Bingiriya and another; on the west by Welpitiyahena sold to Herat Mudiyansele Banda and another under the Waste Lands Ordinances.



Surveyor-General's Office,
Colombo, January 30, 1914.

Scale of 8 Chains to an Inch.

G. K. THORNHILL,
for Surveyor-General.

June 18, 1914.

N. A. HAMPTON,
Special Officer.

Kurunegala S. O. No 808.

Order under Section 4, Sub-section (1), of "The Waste Lands Ordinances of 1897, 1899, 1900, and 1903."

In the matter of the land commonly called or known as Ambegahahena, situate in the village of Godawela, in the Kinyama korale of the Katugampola hatpattu of the Kurunegala District, in the North-Western Province, and of "The Waste Lands Ordinances of 1897, 1899, 1900, and 1903."

WHEREAS in pursuance of section 1 of the said Ordinances it was duly declared and notified on September 1, 1911, that if no claim to the land commonly called or known as Ambegahahena, situate in the village of Godawela, in the Kinyama korale of the Katugampola hatpattu of the Kurunegala District, in the North-Western Province, containing in extent 1 acre and 21 perches, and shown as lot 6D in preliminary plan 1,443 and in the annexed diagram, was made to Norman Albert Hampton, Special Officer appointed under section 28 of the said Ordinances, within the period of three months from the date specified in the said notice, such land would be declared the property of the Crown, and dealt with on account of the Crown (*vide* Notice No. 4,194):

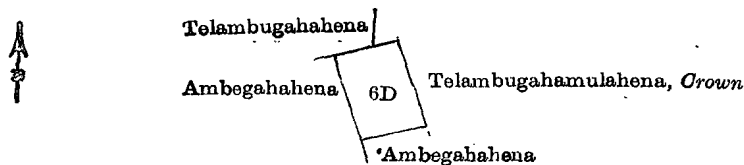
And whereas Herat Mudiyansele Mudalihamy made claim thereto, and Howard Orme Fox, Special Officer appointed under section 28 of the said Ordinances, made due inquiry into such claim, and whereas the said claimant and the aforesaid Howard Orme Fox, Special Officer, with the consent of His Excellency the Governor, came to an agreement in writing dated December 9, 1911, concerning the said land, under section 4, sub-section (1), of the said Ordinances, whereby it was agreed that the said claimant should be declared the purchaser of the said land upon payment, on or before March 9, 1912, to the Government Agent at Kurunegala of a sum of Rupees Sixteen only (Rs. 16), as the purchase amount of the said land, and whereas the said amount has been duly paid by the said claimant, he is hereby, in pursuance of the agreement afore-mentioned, declared to be the purchaser of the said land, as more fully described herein below.

Description of the Land referred to.

The following lot situated in the village of Godawela, in the Kinyama korale of the Katugampola hatpattu of the Kurunegala District, in the North-Western Province, as described in the annexed diagram:—

Lot.	Name of Land.	Preliminary plan 1,443.	Extent, A. R. P.
6D	Ambegahahena		1 0 21

and bounded as follows; on the north by Telambugahahena sold by the Crown to Herat Mudiyansele Kirihamy and others under the Waste Lands Ordinances, Telambugahamulahena to be declared the property of the Crown under the Waste Lands Ordinances; on the east by Telambugahamulahena to be declared the property of the Crown under the Waste Lands Ordinances; on the south by Ambegahahena sold by the Crown to Herat Mudiyansele Banda Appuhami under the Waste Lands Ordinances; on the west by Ambegahahena sold by the Crown to Herat Mudiyansele Guruhami under the Waste Lands Ordinances.



Surveyor-General's Office,
Colombo, January 30, 1914.

Scale of 8 Chains to an Inch.

G. K. THORNHILL,
for Surveyor-General.

June 13, 1914.

N. A. HAMPTON,
Special Officer.

Kurunegala S. O. No. 809.

Order under Section 4, Sub-section (1), of "The Waste Lands Ordinances of 1897, 1899, 1900, and 1903."

In the matter of the land commonly called or known as Welapaulahena, situate in the village of Godawela, in the Kinyama korale of the Katugampola hatpattu of the Kurunegala District, in the North-Western Province, and of "The Waste Lands Ordinances of 1897, 1899, 1900, and 1903."

WHEREAS in pursuance of section 1 of the said Ordinances it was duly declared and notified on September 1, 1911, that if no claim to the land commonly called or known as Welapaulahena, situate in the village of Godawela, in the Kinyama korale of the Katugampola hatpattu of the Kurunegala District, in the North-Western Province, containing in extent 2 acres and 34 perches, and shown as lot 3F in preliminary plan 1,443 and in the annexed diagram, was made to Norman Albert Hampton, Special Officer appointed under section 28 of the said Ordinances, within the period of three months from the date specified in the said notice, such land would be declared the property of the Crown, and dealt with on account of the Crown (*vide* Notice No. 4,194):

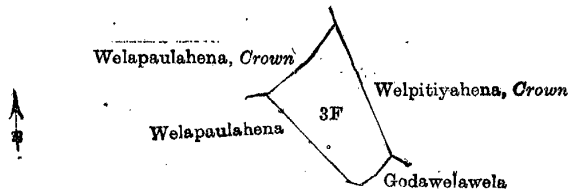
And whereas Herat Mudiyansele Pinhamy made claim thereto, and Howard Orme Fox, Special Officer appointed under section 28 of the said Ordinances, made due inquiry into such claim, and whereas the said claimant and the aforesaid Howard Orme Fox, Special Officer, with the consent of His Excellency the Governor, came to an agreement in writing dated December 9, 1911, concerning the said land, under section 4, sub-section (1), of the said Ordinances, whereby it was agreed that the said claimant should be declared the purchaser of the said land upon payment, on or before March 9, 1912, to the Government Agent at Kurunegala of a sum of Rupees Thirty-two only (Rs. 32), as the purchase amount of the said land, and whereas the said amount has been paid by the said claimant, he is hereby, in pursuance of the agreement aforementioned, declared to be the purchaser of the said land, as more fully described herein below.

Description of the Land referred to.

The following lot situated in the village of Godawela, in the Kiniyama korale of the Katugampola hatpattu of the Kurunegala District, in the North-Western Province, as described in the annexed diagram :—

Lot.	Name of Land.	Preliminary plan 1,443.	Extent, A. R. P.
3F	Welapaulahena		2 0 34

and bounded as follows : on the north by Welapaulahena to be declared the property of the Crown under the Waste Lands Ordinances ; on the east by Welpitihena to be declared the property of the Crown under the Waste Lands Ordinances ; on the south by Godawelawela claimed by Attadassi Unnanse of Viharegama and others, Godawelawela claimed by Herat Mudiyansele Pinhamy of Bingiriya and another ; and on the west by Welapaulahena sold to Sri Brakmana Arachchi Mudiyansele Kiri Banda Lekama under the Waste Lands Ordinances.



Surveyor-General's Office,
Colombo, January 30, 1914.

Scale of 8 Chains to an Inch.

G. K. THORNHILL,
for Surveyor-General.

J. M. DAVIES,
Special Officer.
July 16, 1914.

Kurunegala S. O. No. 810.

Order under Section 4, Sub-section (1), of "The Waste Lands Ordinances of 1897, 1899, 1900, and 1903."

In the matter of the land commonly called or known as Galpotteyayahenyaya (exclusive of the reservation for road passing through the land), situate in the village of Galgomagama, in the Tittaweligandahe korale of the Hiriyala hatpattu of the Kurunegala District, in the North-Western Province, and of "The Waste Lands Ordinances of 1897, 1899, 1900, and 1903."

WHEREAS in pursuance of section 1 of the said Ordinances it was duly declared and notified on May 17, 1912, that if no claim to the land commonly called or known as Galpotteyayahenyaya (exclusive of the reservation for road passing through the land), situate in the village of Galgomagama, in the Tittaweligandahe korale of the Hiriyala hatpattu of the Kurunegala District, in the North-Western Province, containing in extent 9 acres 3 roods and 35 perches, and shown as lot P 901D in preliminary plan 1,943 and in the annexed diagram, was made to John Murray Davies, Special Officer appointed under section 28 of the said Ordinances, within the period of three months from the date specified in the said notice such land would be declared the property of the Crown, and dealt with on account of the Crown (*vide* Notice No. 4,412) :

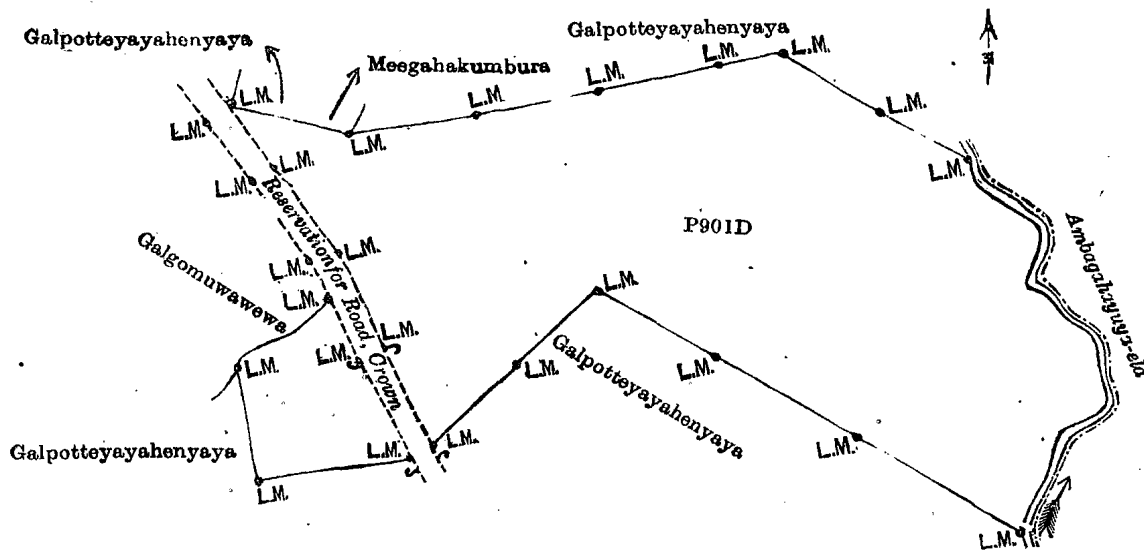
And whereas Kalukumara Mudiyansele Punchi Banda made claim thereto, and John Murray Davies, Special Officer appointed under section 28 of the said Ordinances, made due inquiry into such claim, and whereas the said claimant and I, with the consent of His Excellency the Governor, came to an agreement in writing dated September 9, 1912, concerning the said land, under section 4, sub-section (1), of the said Ordinances, whereby it was agreed that the said claimant should be declared the purchaser of the said land upon payment, on or before December 9, 1912, to the Government Agent of Kurunegala or to the Settlement Officer, of a sum of Rupees One hundred and Sixty only (Rs. 160), as the purchase amount of the said land, and whereas the said amount has been duly paid by the said claimant, he is hereby, in pursuance of the agreement afore-mentioned, declared to be the purchaser of the said land, as more fully described herein below.

Description of the Land referred to.

The following lot situated in the village of Galgomagama, in the Tittaweligandahe korale of the Hiriyala hatpattu of the Kurunegala District, in the North-Western Province, as described in the annexed diagram :—

Lot.	Name of Land.	Preliminary plan 1,943.	Extent, A. R. P.
P 901D	Galpotteyayahenyaya (exclusive of the reservation for road passing through the land)		9 3 35

and bounded as follows : on the north by Galpotteyayahenyaya sold to J. G. Ratnayaka and Dingiri Amma under the Waste Lands Ordinances, Meegahakumbura (private), Galpotteyayahenyaya sold to J. G. Ratnayaka and Dingiri Amma under the Waste Lands Ordinances ; on the east by the Ambagahayaya-ela ; on the south by Galpotteyayahenyaya sold to Tikiri Banda under the Waste Lands Ordinances ; on the west by Galpotteyayahenyaya sold to Tikiri Banda under the Waste Lands Ordinances, Galgomuwawewa sold to Tikiri Banda under the Waste Lands Ordinances, reservation for road to be declared the property of the Crown under the Waste Lands Ordinances.



Surveyor-General's Office,
Colombo, June 17, 1914.

Scale of 4 Chains to an Inch.
J. M. DAVIES,
Special Officer.

G. K. THORNHILL,
for Acting Surveyor-General.

July 15, 1914.

Kurunegala S. O. No. 811.

Order under Section 4, Sub-section (1), of "The Waste Lands Ordinances of 1897, 1899, 1900, and 1903," declaring Lands to be Crown Property.

In the matter of the lands commonly called or known as Road Reservation, Amuneyaya (reservation for road), &c., situate in the village of Galgomagama, in the Tittaweligandahe korale of the Hiriyala hatpattu of the Kurunegala District, in the North-Western Province, and of "The Waste Lands Ordinances of 1897, 1899, 1900, and 1903."

WHEREAS in pursuance of section 1 of the said Ordinances it was duly notified on May 17, 1912, that if no claim to the lands commonly called or known as Road Reservation, Amuneyaya (reservation for road), &c., situate in the village of Galgomagama, in the Tittaweligandahe korale of the Hiriyala hatpattu of the Kurunegala District, in the North-Western Province, containing in extent 3 acres and 33 perches, and shown as lots P 901A, W 899A, P 901B, U 901A in preliminary plan 1,943 and in the annexed diagram, was made to John Murray Davies, Special Officer appointed under section 28 of the said Ordinances, within the period of three months from the date specified in such notice such lands would be declared the property of the Crown, and dealt with on account of the Crown (*vide* Notice No. 4,412):

And whereas (1) James George Ratnayaka, (2) Kalukumara Mudiyansele Tikiri Banda, (3) ditto Dingiri Amma, (4) ditto Kiri Banda Arachchi, and (5) ditto Punchi Banda made claim thereto, and whereas the said (1) James George Ratnayaka and (3) Kalukumara Mudiyansele Tikiri Banda came to an agreement dated September 9, 1912, whereby in consideration of being declared the purchasers of 40 acres, more or less, of lots W 899 and P 901 in block survey preliminary plan 1,943, now shown as lots P 901, P 901C, W 899, for a sum of Rs. 640, they withdrew claim to the above lots P 901A, W 899A, P 901B, U 901A; the said (2) Kalukumara Mudiyansele Tikiri Banda came to an agreement dated September 9, 1912, whereby in consideration of being declared the purchaser of 25 acres, more or less, of lot P 901 in the same block survey preliminary plan, now shown as lots P 901E, P 901F, P 901G, for a sum of Rs. 400, he withdrew his claim to the above lots P 901A, W 899A, P 901B, U 901A; the said (4) Kalukumara Mudiyansele Kiri Banda, Arachchi, came to an agreement dated September 9, 1912, whereby in consideration of being declared the purchaser of 15 acres, more or less, of lots U 901 and P 901 in the same block survey preliminary plan, now shown as lots P 901H, U 901, he withdrew his claim to the above lots P 901A, W 899A, P 901B, U 901A; and the said (5) Kalukumara Mudiyansele Punchi Banda came to an agreement dated September 9, 1912, whereby in consideration of being declared the purchaser of 10 acres, more or less, of lot P 901 in the same block survey preliminary plan, now shown as lot P 901D, for a sum of Rs. 160, he withdrew his claim to the above-mentioned lots P 901A, W 899A, P 901B, U 901A, I, John Murray Davies, Special Officer appointed under section 28 of the said Ordinances, under and by virtue of the powers vested in me in that behalf by section 4 of the said Ordinances, do hereby on July 15, 1914, order and declare under section 4, sub-section (1), of the said Ordinances, that the said lands, as more fully described herein below, are the property of the Crown.

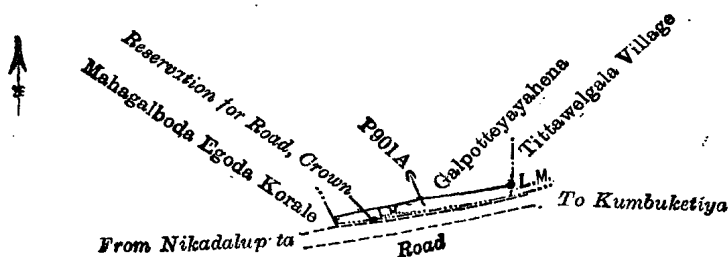
Description of the Lands referred to.

The following lots situated in the village of Galgomagama, in the Tittaweligandahe korale of the Hiriyala hatpattu of the Kurunegala District, in the North-Western Province, as described in the annexed diagrams:—

I.—Preliminary plan 1,943.

Lot.	Name of Land.	Extent, A. R. P.
P 901A	Road Reservation	0 0 24

and bounded as follows: on the north by the reservation for road belonging to the Crown, Galpottayayahena sold to Kiri Banda under the Waste Lands Ordinances; on the east by the village limit of Tittaweligala; on the south by the road from Kumbuketiya to Nikadalupota; on the west by the boundary limit of Mahagalboda Egoda korale.



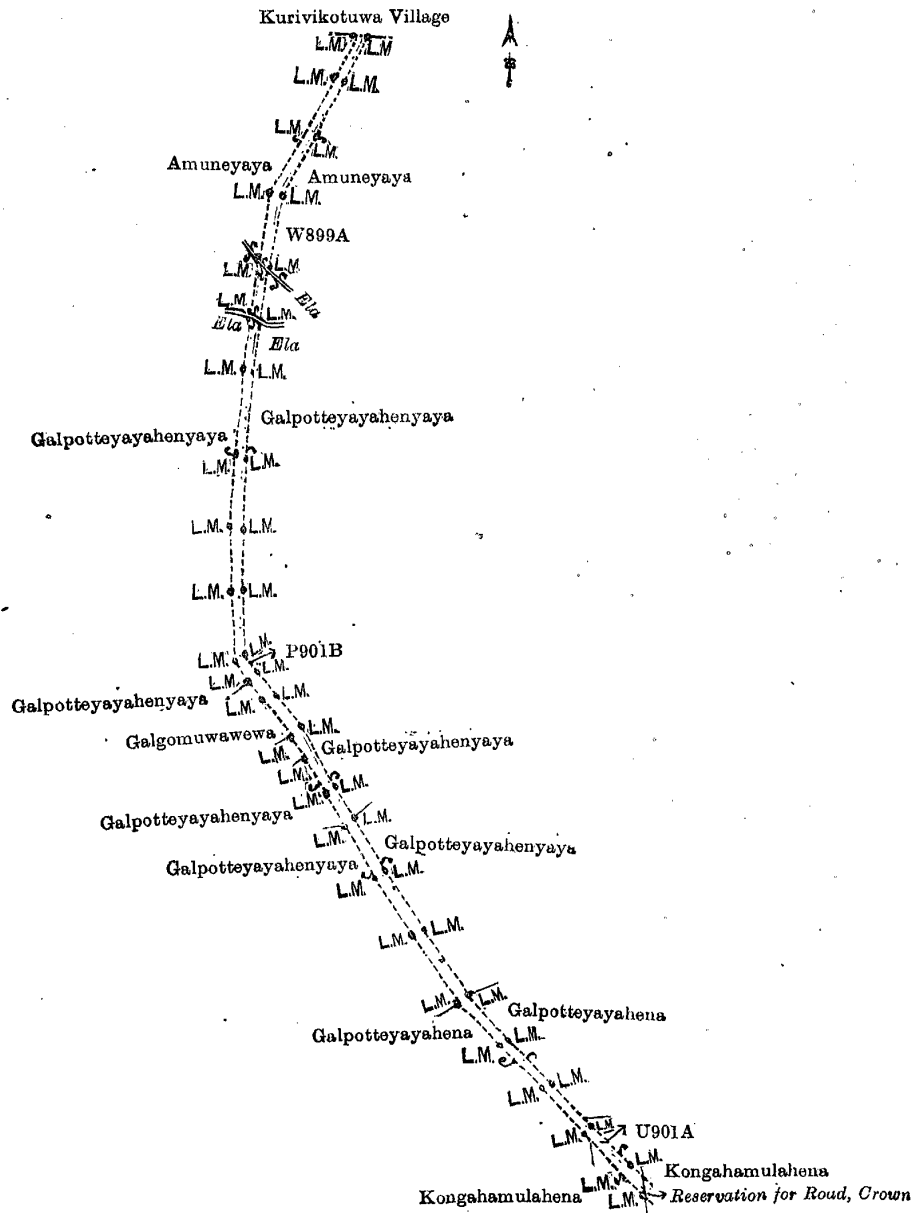
Surveyor-General's Office,
Colombo, June 17, 1914.

Scale of 4 Chains to an Inch.

G. K. THORNHILL,
for Acting Surveyor-General.

II.—Preliminary plan 1,943.			Extent, A. R. P.
Lot.	Name of Land.		
W 899 A ..	Amuneyaya (reservation for road)	..	0 2 34
P 901 B ..	Galpottayayahenyaya (reservation for road)	..	2 0 23
U 901 A ..	Kongahamulahena (reservation for road)	..	0 0 32
			3 0 9

and bounded as follows : on the north by the village limit of Kurivikotuwa ; on the east by Amuneyaya sold to J. G. Ratnayaka and Dingiri Amma under the Waste Lands Ordinances, Galpottayayahenyaya sold to Punchi Banda under the Waste Lands Ordinances, Galpottayayahenyaya sold to Punchi Banda under the Waste Lands Ordinances, Galpottayayahenyaya sold to Tikiri Banda under the Waste Lands Ordinances, Galpottayayahena sold to Kiri Banda under the Waste Lands Ordinances, Kongahamulahena sold to ditto, the reservation for road belonging to the Crown ; on the south by Kiri Banda under the Waste Lands Ordinances, Galpottayayahenyaya sold to Tikiri Banda under the Waste Lands Ordinances, ditto sold to Punchi Banda under the Waste Lands Ordinances, Galgomuwawewa sold to Tikiri Banda under the Waste Lands Ordinances, Galpottayayahenyaya sold to ditto, ditto sold to J. G. Ratnayaka and Dingiri Amma under the Waste Lands Ordinances, Amuneyaya sold to ditto under the Waste Lands Ordinances.



Surveyor-General's Office,
Colombo, June 17, 1914.

Scale of 8 Chains to an Inch.

G. K. THORNHILL,
for Acting Surveyor-General.

July 15, 1914.

J. M. DAVIES,
Special Officer.