

# Ceylon Government Gazette

Published by Authority.

No. 6,668 — FRIDAY, OCTOBER 2, 1914.

PART I.—General: Minutes, Proclamations, Appointments,  
and General Government Notifications.

PART II.—Legal and Judicial.

PART III.—Provincial Administration.

PART IV.—Land Settlement.

PART V.—Mercantile, Marine, Municipal, Local, &c.

*Separate paging is given to each Part in order that it may be filed separately.*

## Part IV.—Land Settlement.

	PAGE	PAGE	
Preliminary Notices .. .. .	1253	Final Orders .. .. .	1277

### PRELIMINARY NOTICES.

#### Kurunegala Notice No. 5,357.

#### Notice under "The Waste Lands Ordinances of 1897, 1899, 1900, and 1903."

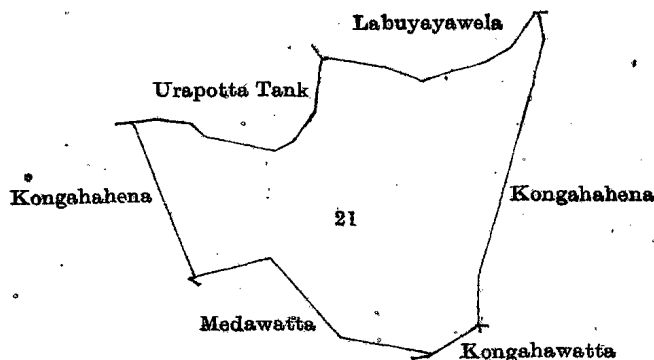
TAKE notice that unless within three months from October 2, 1914, the persons, if any, who claim any interest in the land hereinafter mentioned make claim in person or in writing to the said land or to some interest therein to J. M. Davies, Esq., Special Officer appointed under section 28 of "The Waste Lands Ordinances of 1897, 1899, 1900, and 1903," at his office at Fort, Colombo:

Such Special Officer, in pursuance of the powers vested in him by the said Ordinances, will declare by writing under his hand that the land, to which no claim has been made, is the property of the Crown.

J. M. DAVIES,  
Special Officer.

#### *Description of the Land referred to.*

The land commonly called or known as Medahena, situated in the village of Labuyaya, in the Kinyama korale of the Katugampola hatpattu of the Kurunegala District, in the North-Western Province, containing in extent 12 acres 2 roods and 14 perches, shown as lot 21 in preliminary plan 1,426 and in the annexed diagram; and bounded as follows: on the north by the Urapotta tank sold by the Crown, Labuyayawela, private; on the east by Kongahahena sold by the Crown; on the south by Kongahawatta sold by the Crown, Medawatta sold by the Crown; on the west by Kongahahena sold by the Crown.



Surveyor-General's Office,  
Colombo, August 6, 1914.

Scale of 8 Chains to an Inch.

Kurunegala S. O. 157—1914.

G. K. THORNHILL,  
for Acting-Surveyor-General.

**Kurunegala Notice No. 5,358.**

**Notice under "The Waste Lands Ordinances of 1897, 1899, 1900, and 1903."**

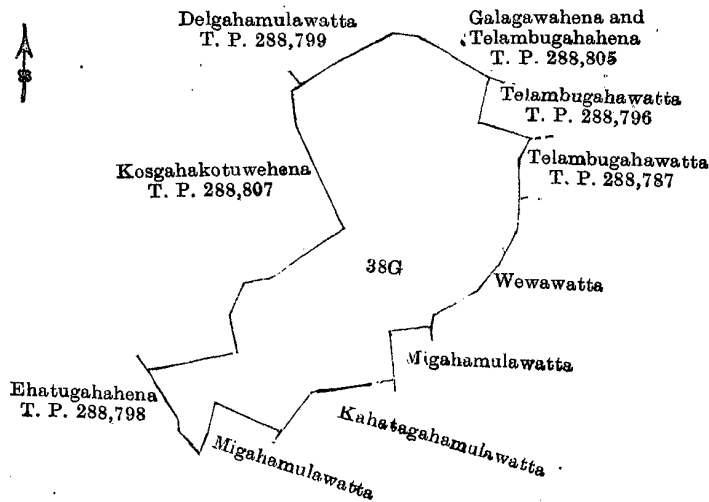
TAKE notice that unless within three months from October 2, 1914, the persons, if any, who claim any interest in the land hereinafter mentioned make claim in person or in writing to the said land or to some interest therein to T. G. Willett, Esq., Special Officer appointed under section 28 of "The Waste Lands Ordinances of 1897, 1899, 1900, and 1903," at his office at Fort, Colombo :

Such Special Officer, in pursuance of the powers vested in him by the said Ordinances, will declare by writing under his hand that the land, to which no claim has been made, is the property of the Crown.

T. G. WILLETT,  
Special Officer.

*Description of the Land referred to.*

The land commonly called or known as Kajukelehena, situated in the village of Kamburugoda, in the Medapattu Korale West of the Katugampola hatpattu of the Kurunegala District, in the North-Western Province, containing in extent 13 acres 3 roods and 7 perches, and shown as lot 38G in preliminary plan 298 and in the annexed diagram ; and bounded as follows : on the north by Delgahamulawatta sold by the Crown (T. P. 288,799), Galagawahena and Telambugahahena sold by the Crown (T. P. 288,805) ; on the east by Telambugahawatta sold by the Crown (T. P. 288,796), Telambugahawatta sold by the Crown (T. P. 288,787), Wewawatta claimed by Herat Mudiyansele Kapuruhami and others, Migahamulawatta claimed by Yapa Mudiyansele Nilhami and others ; on the south by Kahatagahamulawatta claimed by Herat Mudiyansele Kapuruhami and others, Migahamulawatta claimed by Herat Mudiyansele Kapuruhami and others, Ehatugahahena sold by the Crown (T. P. 288,798) ; on the west by Kosgahakotuwehena sold by the Crown (T. P. 288,807).



Scale of 8 Chains to an Inch.

Surveyor-General's Office,  
Colombo, July 27, 1914.

G. K. THORNHILL,  
for Acting Surveyor-General.

Kurunegala S. O. 158—1914.

**Kurunegala Notice No. 5,359.**

**Notice under "The Waste Lands Ordinances of 1897, 1899, 1900, and 1903."**

TAKE notice that unless within three months from October 2, 1914, the persons, if any, who claim any interest in the lands hereinafter mentioned or in any one or more of such lands make claim in person or in writing to the said lands or any of them or to some interest therein to T. G. Willett, Esq., Special Officer appointed under section 28 of "The Waste Lands Ordinances of 1897, 1899, 1900, and 1903," at his office at Fort, Colombo :

Such Special Officer, in pursuance of the powers vested in him by the said Ordinances, will declare by writing under his hand that the said lands, or such of them as to which no claim has been made, are the property of the Crown.

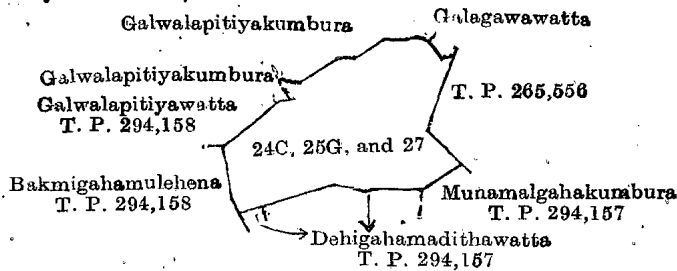
T. G. WILLETT,  
Special Officer.

*Description of the Lands referred to.*

The following lots situated in the village of Wettawa, in the Medapattu Korale East of the Katugampola hatpattu of the Kurunegala District, in the North-Western Province, as described in the annexed diagrams :—

I.—Preliminary plan 400.					Extent, A. R. P.		
Lot.		Name of Land.					
24C	..	Bakmigahadeniya	..	..	..	0	0 22
25G	..	Do.	..	..	..	0	0 23
27	..	Do.	..	..	..	4	1 14
							4 2 24

and bounded as follows : on the north by Galwalapitiyakumbura claimed by Dugganaralalage Appuhamy Vedarala, Galagawawatta claimed by Dugganaralalage Appuhamy Vedarala ; on the east by T. P. 265,556 ; on the south by Munalgahakumbura claimed by Dugganaralalage Appuhamy Vedarala (T. P. 294,157), Debigahamadithawatta sold by the Crown (T. P. 294,157) ; on the west by Bakmigahamulahena sold by the Crown (T. P. 294,158), Galwalapitiyawatta sold by the Crown T. P. (294,158), Galwalapitiyakumbura claimed by Dugganaralalage Appuhamy Vedarala and others.



Scale of 8 Chains to an Inch.

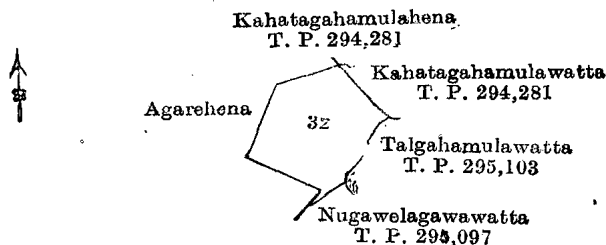
Surveyor-General's Office,  
Colombo, July 27, 1914.

G. K. THORNHILL,  
for Acting Surveyor-General.

II.—Preliminary plan 400.

Lot.	Name of Land.	Extent, A. B. P.
32	Agarehena	1 3 33

and bounded as follows: on the north by Agarehena (private), Kahatagahamulahena sold by the Crown (T. P. 294,281), Kahatagahamulawatta sold by the Crown (T. P. 294,281); on the east by Talgahamulawatta sold by the Crown (T. P. 295,103); on the south by Nugawelagawawatta sold by the Crown (T. P. 295,097), Agarehena (private); on the west by Agarehena (private).



Scale of 8 Chains to an Inch.

Surveyor-General's Office,  
Colombo, July 27, 1914.

G. K. THORNHILL,  
for Acting Surveyor-General.

Kurunegala S. O. 159—1914.

**Kurunegala Notice No. 5,360.**

**Notice under "The Waste Lands Ordinances of 1897, 1899, 1900, and 1903."**

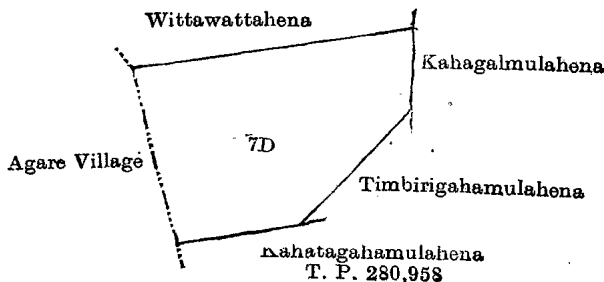
TAKE notice that unless within three months from October 2, 1914, the persons, if any, who claim any interest in the land hereinafter mentioned make claim in person or in writing to the said land or to some interest therein to T. G. Willett, Esq., Special Officer appointed under section 28 of "The Waste Lands Ordinances of 1897, 1899, 1900, and 1903," at his office at Fort, Colombo:

Such Special Officer, in pursuance of the powers vested in him by the said Ordinances, will declare by writing under his hand that the land, to which no claim has been made, is the property of the Crown.

T. G. WILLETT,  
Special Officer.

*Description of the Land referred to.*

The land commonly called or known as Timbirigahamulawattahena, situated in the village of Mahingamuwa, in the Medapattu Korale East of the Katugampola hatpattu of the Kurunegala District, in the North-Western Province, containing in extent 1 acre and 3 roods, shown as lot 7D in preliminary plan 367 and in the annexed diagram; and bounded as follows: on the north by Wittawattahena sold by the Crown; on the east by Kahagalmulahena sold by the Crown, Timbirigahamulahena sold by the Crown; on the south by Kahatagahamulahena sold by the Crown (T. P. 280,958); on the west by the village limit of Agare.



Scale of 4 Chains to an Inch.

Surveyor-General's Office,  
Colombo, August 4, 1914.

G. K. THORNHILL,  
for Acting Surveyor-General.

Kurunegala S. O. 160—1914.

**Kurunegala Notice No. 5,361.**

**Notice under "The Waste Lands Ordinances of 1897, 1899, 1900, and 1903."**

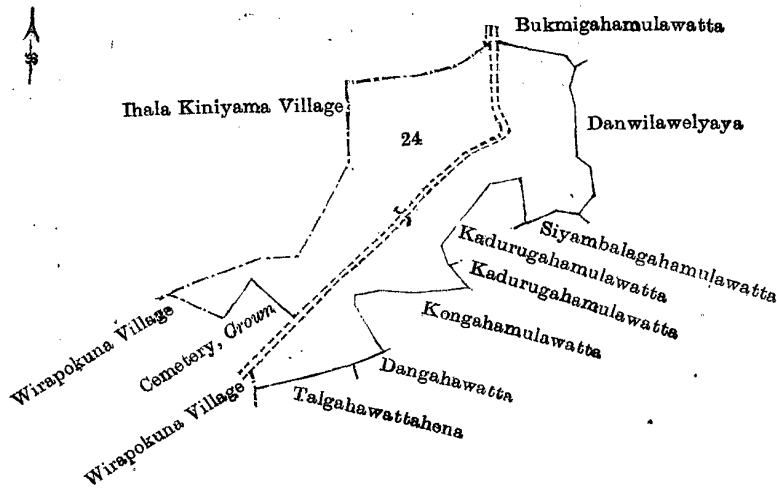
TAKE notice that unless within three months from October 2, 1914, the persons, if any, who claim any interest in the land hereinafter mentioned make claim in person or in writing to the said land or to some interest therein to J. M. Davies, Esq., Special Officer appointed under section 28 of "The Waste Lands Ordinances of 1897, 1899, 1900, and 1903," at his office at Fort, Colombo :

Such Special Officer, in pursuance of the powers vested in him by the said Ordinances, will declare by writing under his hand that the land, to which no claim has been made, is the property of the Crown.

J. M. DAVIES,  
Special Officer.

*Description of the Land referred to.*

The land commonly called or known as Timbirigahamulahena, situate in the village of Danwila, in the Kinyama korale of the Katugampola hatpattu of the Kurunegala District, in the North-Western Province, containing in extent 10 acres 3 roods and 24 perches, shown as lot 24 in preliminary plan 1,405 and in the annexed diagram ; and bounded as follows : on the north by the village limit of Ihala Kinyama, Bukmigahamulawatta claimed by Lapaya ; on the east by Danwilawelyaya, private, Siyambalagahamulawatta, private, Kadurugahamulawatta sold by the Crown, Kadurugahamulawatta, private ; on the south by Kongahamulawatta sold by the Crown, Dangahawatta sold by the Crown, Talgahawattahena sold by the Crown, the village limit of Wirapokuna, a road, cemetery belonging to the Crown, the village limit of Wirapokuna ; on the west by the village limit of Ihala Kinyama.



Surveyor-General's Office,  
Colombo, August 7, 1914.

Scale of 8 Chains to an Inch.  
Kurunegala S. O. 161—1914.

G. K. THORNHILL,  
for Acting Surveyor-General.

**Kurunegala Notice No. 5,362.**

**Notice under "The Waste Lands Ordinances of 1897, 1899, 1900, and 1903."**

TAKE notice that unless within three months from October 2, 1914, the persons, if any, who claim any interest in the lands hereinafter mentioned or in any one or more of such lands make claim in person or in writing to the said lands or any of them or to some interest therein to T. G. Willett, Esq., Special Officer appointed under section 28 of "The Waste Lands Ordinances of 1897, 1899, 1900, and 1903," at his office at Fort, Colombo :

Such Special Officer, in pursuance of the powers vested in him by the said Ordinances, will declare by writing under his hand that the said lands, or such of them as to which no claim has been made, are the property of the Crown.

T. G. WILLETT,  
Special Officer.

*Description of the Lands referred to.*

The following lots situated in the village of Halwahala, in the Gannawe korale of the Weudawili hatpattu of the Kurunegala District, in the North-Western Province, as described in the annexed diagrams :—

I.—Preliminary plan 1,531.

Lot.	Name of Land.	Extent, A. R. P.
41	Egodahena	1 0 31

and bounded as follows : on the north by Handawelagawahena sold by the Crown ; on the east by an ela ; on the south and west by Lunuketiyagalamukalana to be declared the property of the Crown.



Surveyor-General's Office,  
Colombo, July 31, 1914.

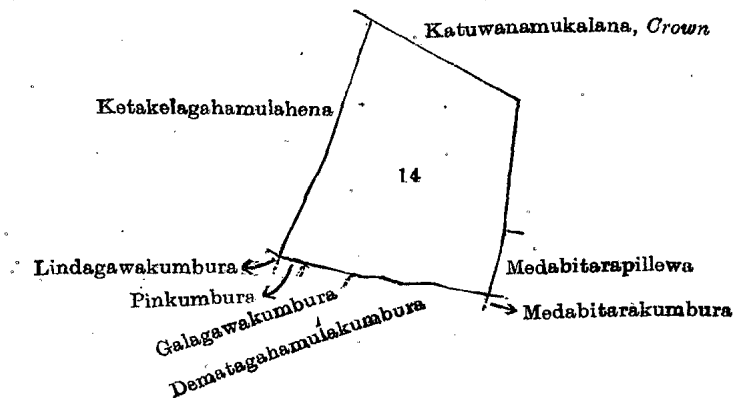
Scale of 4 Chains to an Inch.

G. K. THORNHILL,  
for Acting Surveyor-General.

## II.—Preliminary plan 1,531.

Lot.	Name of Land.	Extent, A. R. P.
14	Siyambalagahamulahena	1 3 19

and bounded as follows : on the north by Katuwanamukalana to be declared the property of the Crown ; on the east by Katuwanamukalana to be declared the property of the Crown, Medabitarapillewa claimed by K. Ranhamy and others ; on the south by Medabitarakumbura claimed by K. Ranhamy and others, Dematagahamulakumbura claimed by Dahanayaka Mudiyansele Menikrala and others, Galagawakumbura claimed by K. Ranhamy and others, Pinkumbura claimed by Doramajoti Unnanse, Lindagawakumbura claimed by K. Menikrala ; on the west by Ketakelagahamulahena sold by the Crown.



Scale of 4 Chains to an Inch.

Surveyor-General's Office,  
Colombo, July 31, 1914.

Kurunegala S. O. 162—1914.

G. K. THORNHILL,  
for Acting Surveyor-General.

**Kurunegala Notice No. 5,363.****Notice under "The Waste Lands Ordinances of 1897, 1899, 1900, and 1903."**

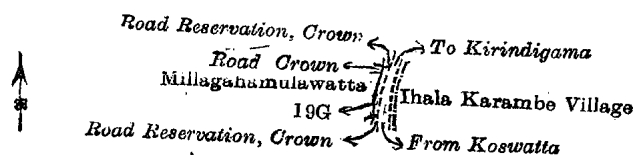
TAKE notice that unless within three months from October 2, 1914, the persons, if any, who claim any interest in the land hereinafter mentioned make claim in person or in writing to the said land or to some interest therein to J. M. Davies, Esq., Special Officer appointed under section 28 of "The Waste Lands Ordinances of 1897, 1899, 1900, and 1903," at his office at Fort, Colombo :

Such Special Officer, in pursuance of the powers vested in him by the said Ordinances, will declare by writing under his hand that the land, to which no claim has been made, is the property of the Crown.

J. M. DAVIES,  
Special Officer.

*Description of the Land referred to.*

The land commonly called or known as Millagahamulawatta (road reservation), situated in the village of Pahala Karambe, in the Kiniyama korale of the Katugampola hatpattu of the Kurunegala District, in the North-Western Province, containing in extent 8 perches, shown as lot 19G in preliminary plan 1,410 and in the annexed diagram ; and bounded as follows : on the north by a road reservation belonging to the Crown ; on the east by a road from Kirindigama to Koswatta (the village limit of Ihala Karambe) ; on the south by a road reservation belonging to the Crown ; on the west by Millagahamulawatta sold by the Crown, a road belonging to the Crown.



Scale of 8 Chains to an Inch.

Surveyor-General's Office,  
Colombo, August 7, 1914.

Kurunegala S. O. 163—1914.

G. K. THORNHILL,  
for Acting Surveyor-General.

**Kurunegala Notice No. 5,364.****Notice under "The Waste Lands Ordinances of 1897, 1899, 1900, and 1903."**

TAKE notice that unless within three months from October 2, 1914, the persons, if any, who claim any interest in the lands hereinafter mentioned or in any one or more of such lands make claim in person or in writing to the said lands or any of them or to some interest therein to T. G. Willett, Esq., Special Officer appointed under section 28 of "The Waste Lands Ordinances of 1897, 1899, 1900, and 1903," at his office at Fort, Colombo :

Such Special Officer, in pursuance of the powers vested in him by the said Ordinances, will declare by writing under his hand that the said lands, or such of them as to which no claim has been made, are the property of the Crown.

T. G. WILLETT,  
Special Officer.

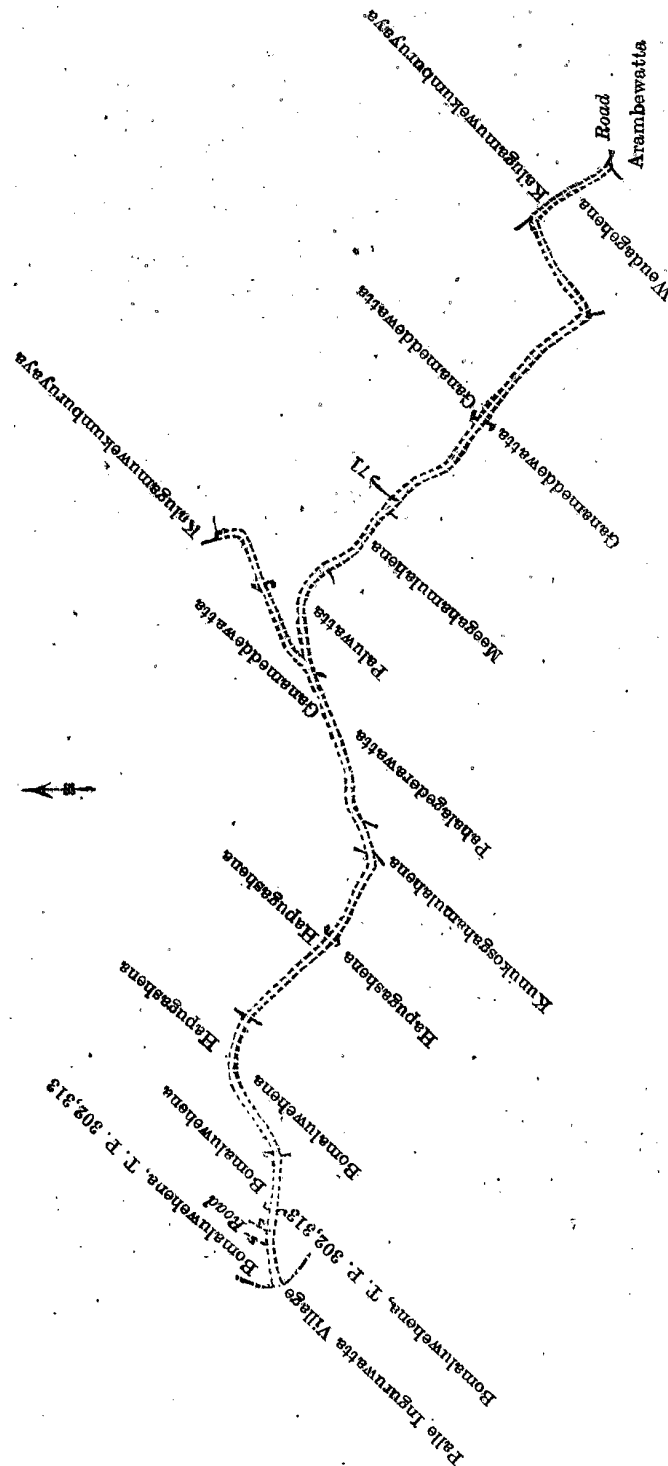
*Description of the Lands referred to.*

The following lots situated in the village of Kalugamuwa, in the Gannawe korale of the Weudawili hatpattu of the Kurunegala District, in the North-Western Province, as described in the annexed diagrams :—

I.—Preliminary plan 1,527.

Lot.	Road	Name of Land.	Extent, A. R. P.
71			0 1 20

and bounded as follows : on the north by Bomaluwehena sold by Crown (T. P. 302,313), a road, Bomaluwehena sold by the Crown, Hapugashena claimed by Nekatgedera Mudalihamy, Hapugashena claimed by W. M. Loku Punchirala and others, Ganameddewatta claimed by Mudalihamy and others, Kalugamuwekumburuyaya claimed by N. Mudalihamy and others, Ganameddewatta claimed by Mudalihamy and others ; on the east by Kalugamuwekumburuyaya claimed by N. Mudalihamy and others, a road ; on the south by Arambewatta claimed by G. Mudalihamy, Weudagehena claimed by D. M. Dingiri Banda and others, Ganameddewatta claimed by Mudalihamy and others, Meegahamulahena sold by the Crown, Paluwatta claimed by D. M. Punchi Banda, Pahalagederawatta claimed by E. M. Mudalihamy and others, Kunukosgahamulahena sold by the Crown, Hapugashena claimed by W. M. Loku Punchirala and others, Bomaluwehena sold by the Crown (T. P. 302,313) ; on the west by the village limit of Palle Inguruwatta.





Surveyor-General's Office,  
Colombo, September 26, 1913.

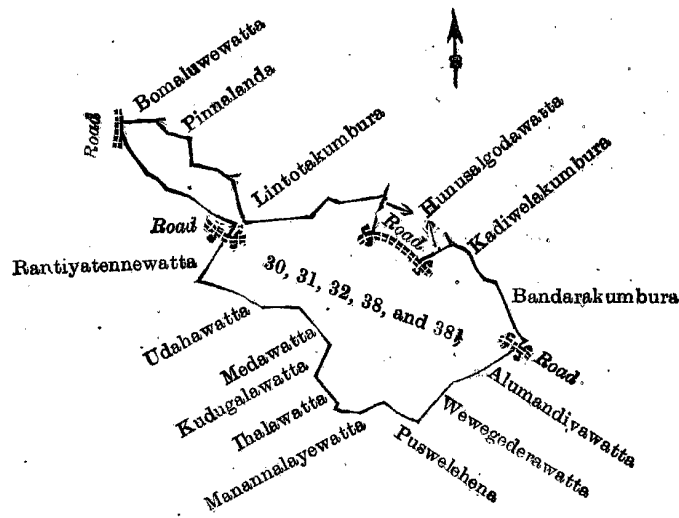
Scale of 8 Chains to an Inch.

A. J. WICKWAR,  
for Surveyor-General.

III.—Preliminary plan 80.

Lot.	Name of Land.	Extent, A. R. P.
30	Panugalahena	0 2 8
31	Rantiyatennehena	0 3 15
32	Ekwalawewa	0 3 33
38	Rantiyatennehena, Panugalahena, Puswalahena	4 2 19
38½	Rantiyatennehena, Panugalahena	0 2 22
		7 2 17

and bounded as follows: on the north by Bomaluwewatta claimed by Samaranyaka Notary and others, Pinnalanda claimed by Kuruppu Mohottalage Dingiri Mahatmaya and others, Lintotakumbura claimed by Gama-achchiralalage Maddumahamy Mohottala and others, Hunusalgodawatta claimed by Maddumahamy Mohottala and others, a road, Hunusalgodawatta claimed by Maddumahamy Mohottala and others; on the east by Kadivelakumbura claimed by Chandrasekara Herat Mudiyansele Kiribandara and others, Bandarakumbura claimed by Don Hendrick Wijewardene Tennakoon Bandara; on the south by Alumandiyawatta claimed by Maddumahamy Mohottala, Wewegederawatta claimed by Ukkutina, Puswelehena claimed by Kuruppu Mohottalage Dingiri Mahatmaya and others, Manannalayewatta claimed by Manannalage Menika and others, Thalawatta claimed by ditto; on the west by Kudugawatta claimed by Kuruppu Mohottalage Dingiri Mahatmaya, Medawatta claimed by ditto, Udahawatta claimed by Kuruppu Mohottalage Dingiri Mahatmaya, Rantiyatennewatta claimed by Gamachchillage Maddumahamy Mohottala, and a road.



Surveyor-General's Office,  
Colombo, September 26, 1913.

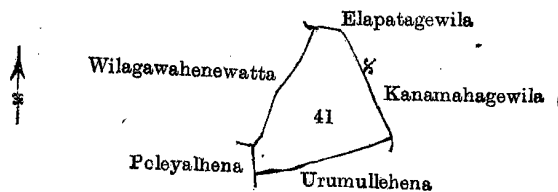
Scale of 8 Chains to an Inch.

A. J. WICKWAR,  
for Surveyor-General.

IV.—Preliminary plan 80.

Lot.	Name of Land.	Extent, A. R. P.
41	Elapatagehena	2 0 30

and bounded as follows: on the north by Elapatagewila claimed by Elapatag Mituruhamy and others; on the east by Kanamahagewila claimed by Maddumahamy Gabada Mohottala; on the south by Urumullehena claimed by Badal Mohandiramalage Kapuruhamy and others; on the west by Poleyalhena claimed by Hiriliyadda Arachchillage Appuhamy and others, Wilagawahenewatta claimed by ditto.



Surveyor-General's Office,  
Colombo, September 26, 1913.

Scale of 8 Chains to an Inch.

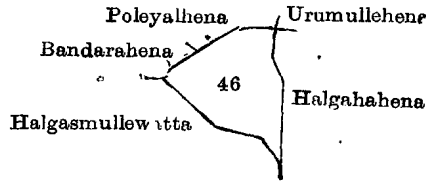
A. J. WICKWAR,  
for Surveyor-General.

V.—Preliminary plan 80.

Lot.	Name of Land.	Extent, A. R. P.
46	Halgasmullehena	1 2 25

and bounded as follows: on the north by Bandarahena claimed by Danapala Mudiyansele Mohotti and others, Polayal-hena claimed by Hiriliyadda Arachchillage Appuhamy and others, Urumullehena claimed by Badalmohandiramalage Kapuruhamy and others; on the east by Halgahahena claimed by Elabodalekamalage Rammalhamy and others; on the south and west by Halgasmullewatta claimed by Hettigama-achige Rammalhamy.





Surveyor-General's Office,  
Colombo, September 26, 1913.

Scale of 8 Chains to an Inch.  
Ratnapura S. O. 5—1914.

A. J. WICKWAR,  
for Surveyor-General.

**Colombo Notice No. 5,366.**

**Notice under "The Waste Lands Ordinances of 1897, 1899, 1900, and 1903."**

TAKE notice that unless within three months from October 2, 1914, the persons, if any, who claim any interest in the land hereinafter mentioned appear before the Assistant Government Agent of the Colombo and Negombo Districts of the Western Province, at his office in Colombo, and make claim in person or in writing to the said land or to some interest therein :

Such Assistant Government Agent, in pursuance of the powers in him vested by the said Ordinances, will declare by writing under his hand that the said land, to which no claim has been made, is the property of the Crown.

H. MILLIGAN,  
Assistant Government Agent.

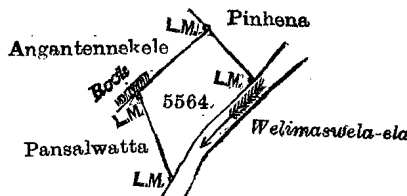
*Description of the Land referred to.*

The following lot situated in the village of Alawala, in the Udugaha pattu of Siyane Korale East, in the Colombo District of the Western Province, as described in the annexed diagram :—

Preliminary plan 15,489.

Lot.	Name of Land.	Extent, A. R. P.
5564	Angantennekele (reservation for stream)	0 1 15

and bounded as follows : on the north-east by Pinhena settled on Sri Chandrasara Terunnanse on behalf of the Alawala temple ; on the south-east by Welimaswela-ela ; on the south-west by Pansalwatta claimed by Sri Chandrasara Terunnanse ; and on the north-west by Angantennekele sold by the Crown to Mrs. Cornelia Henrietta Obeyesekera.



Surveyor-General's Office,  
Colombo, July 29, 1914.

Scale of 4 Chains to an Inch.

C. R. LUNDIE,  
for Acting Surveyor-General.

**Colombo Notice No. 5,367.**

**Notice under "The Waste Lands Ordinances of 1897, 1899, 1900, and 1903."**

TAKE notice that unless within three months from October 2, 1914, the persons, if any, who claim any interest in the lands hereinafter mentioned or in any one of more of such lands appear before the Assistant Government Agent of the Colombo and Negombo Districts of the Western Province, at his office in Colombo, and make claim in person or in writing to the said lands or any of them or to some interest therein :

Such Assistant Government Agent, in pursuance of the powers in him vested by the said Ordinances, will declare by writing under his hand that the said lands, or such of them as to which no claim has been made, are the property of the Crown.

H. MILLIGAN,  
Assistant Government Agent.

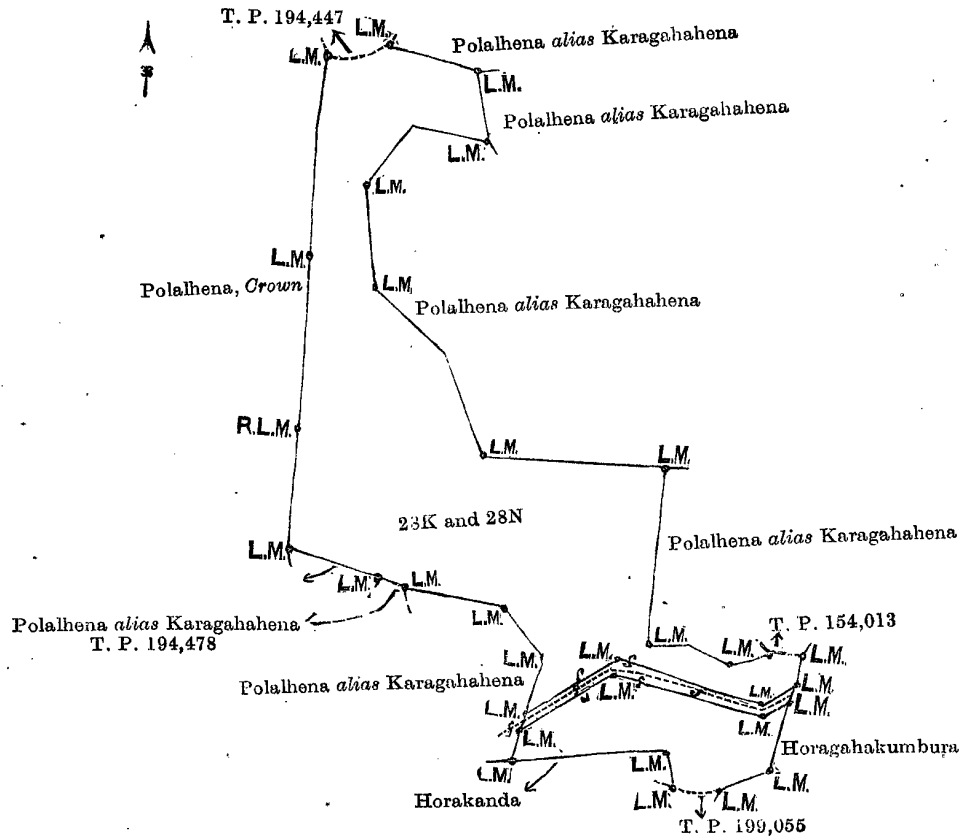
*Description of the Lands referred to.*

The following lots situated in the village of Werahera, in the Gangoboda pattu of Siyane Korale East, in the Colombo District of the Western Province, as described in the annexed diagram :—

Block survey preliminary plan 42.

Lot.	Name of Land.	Extent, A. R. P.
28K	Polalhena <i>alias</i> Karagahahena (reservation for a spring)	6 1 3
28N	Do. (reservation for a footpath)	0 0 24
		<hr/> 6 1 27

and bounded as follows : on the north by land depicted in title plan No. 194,447 and Polalhena *alias* Karagahahena sold by the Crown to Ilandaridewage Getta of Werahera ; on the east by Polalhena *alias* Karagahahena sold by the Crown to Pallage Singa of Werahera, Polalhena *alias* Karagahahena sold by the Crown to Pallage Singa of Werahera, Polalhena *alias* Karagahahena sold by the Crown to Walimunidewage Babanchia of Werahera by land depicted in title plan No. 154,013 and Horagahakumbura claimed by W. Babanchia and others ; on the south by land depicted in title plan No. 199,055 and Horakanda sold by the Crown to Walimunidewage Babuwa and Walimunidewage Roma, both of Werahera ; and on the west by Polalhena *alias* Karagahahena sold by the Crown to Kahangamadewage Adonis of Werahera by land depicted in title plan No. 194,478, Polalhena *alias* Karagahahena sold by the Crown to K. Adonisa of Werahera, and Polalhena, land belonging to the Crown.



Surveyor-General's Office,  
Colombo, June 29, 1914.

Scale of 4 Chains to an Inch.

G. K. THORNHILL,  
for Acting Surveyor-General.

Colombo Notice No. 5,368.

Notice under "The Waste Lands Ordinances of 1897, 1899, 1900, and 1903."

TAKE notice that unless within three months from October 2, 1914, the persons, if any, who claim any interest in the land hereinafter mentioned appear before the Assistant Government Agent of the Colombo and Negombo Districts of the Western Province, at his office in Colombo, and make claim in person or in writing to the said land or to some interest therein :

Such Assistant Government Agent, in pursuance of the powers in him vested by the said Ordinances, will declare by writing under his hand that the said land, to which no claim has been made, is the property of the Crown.

H. MILLIGAN,  
Assistant Government Agent.

Description of the Land referred to.

The following lot situated in the village of Wekanda, in Slave Island, Ward No. 8, within the Municipal limits of the Colombo District, in the Western Province, as described in the annexed diagram :—

Preliminary plan 14,717.

Lot.	Name of Land.	Extent, A. R. P.
2520	(Reservation for road)	0 3 2.62

and bounded as follows : on the north by Crown land ; on the east by land claimed by Messrs. George Steuart & Co., land sold by the Crown to Messrs. George Steuart & Co. ; on the north-west by the railway line from Kollupitiya to Slave Island.

on the south and west by the land belonging to Sheriff Rahim, land belonging to the south and west by the

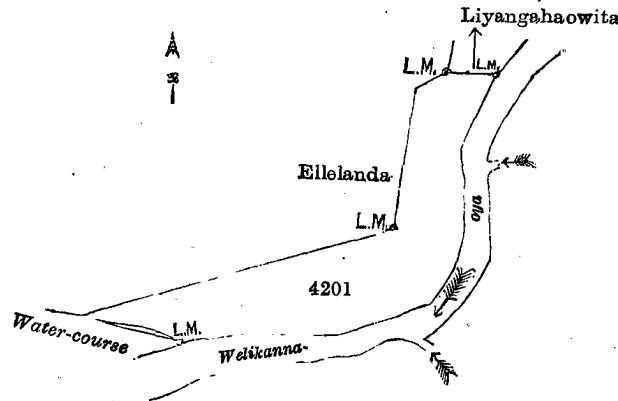
*Description of the Land referred to.*

The following lot situated in the village of Welikanna, in the Udugaha pattu of Hewagam korale, in the Colombo District of the Western Province, as described in the annexed diagram :—

Preliminary plan 15,144.

Lot.	Name of Land.	Extent, A. R. P.
4201	Ellelanda (reservation for oya)	1 2 19

and bounded as follows : on the north by Liyangahaowita claimed by R. A. Albino and Annavierala ; on the east by Welikanna-oya ; on the south by Welikanna-oya and water-course ; and on the west by Ellelanda sold by the Crown to Wilmot Arthur de Silva of The Tent, Flower road.



Scale of 4 Chains to an Inch.

Surveyor-General's Office,  
Colombo, June 30, 1914.

C. R. LUNDIE,  
for Acting Surveyor-General.

**Colombo Notice No. 5,371.**

**Notice under "The Waste Lands Ordinances of 1897, 1899, 1900, and 1903."**

TAKE notice that unless within three months from October 2, 1914, the persons, if any, who claim any interest in the land hereinafter mentioned appear before the Assistant Government Agent of the Colombo and Negombo Districts of the Western Province, at his office in Colombo, and make claim in person or in writing to the said land or to some interest therein :

Such Assistant Government Agent, in pursuance of the powers in him vested by the said Ordinances, will declare by writing under his hand that the said land, to which no claim has been made, is the property of the Crown.

H. MILLIGAN,  
Assistant Government Agent.

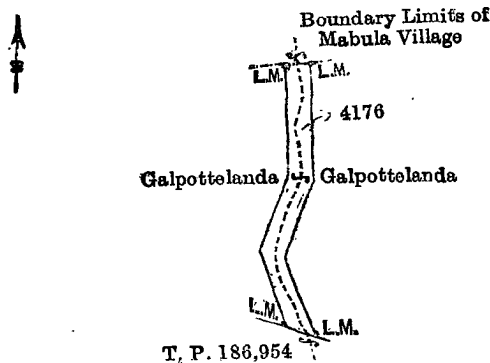
*Description of the Land referred to.*

The following lot situated in the village of Welikanna, in the Udugaha pattu of Hewagam korale, in the Colombo District of the Western Province, as described in the annexed diagram :—

Preliminary plan 15,144.

Lot.	Name of Land.	Extent, A. R. P.
4176	Galpottelanda (reservation for footpath)	0 1 7

and bounded as follows : on the north by boundary limits of Mabula village ; on the east by Galpottelanda settled on Rubasinghe Achchige Gabriel of Welikanna ; on the south by land depicted in title plan 186,954 ; and on the west by Galpottelanda sold by the Crown to Rubasinghe Achchige Silvestri of Welikanna.



Scale of 4 Chains to an Inch.

Surveyor-General's Office,  
Colombo, June 30, 1914.

C. R. LUNDIE,  
for Acting Surveyor-General.

**Colombo Notice No. 5,372.**

**Notice under "The Waste Lands Ordinances of 1897, 1899, 1900, and 1903."**

TAKE notice that unless within three months from October 2, 1914, the persons, if any, who claim any interest in the land hereinafter mentioned appear before the Assistant Government Agent of the Colombo and Negombo Districts of the Western Province, at his office in Colombo, and make claim in person or in writing to the said land or to some interest therein :

Such Assistant Government Agent, in pursuance of the powers in him vested by the said Ordinances, will declare by writing under his hand that the said land, to which no claim has been made, is the property of the Crown.

*Description of the Land referred to.*

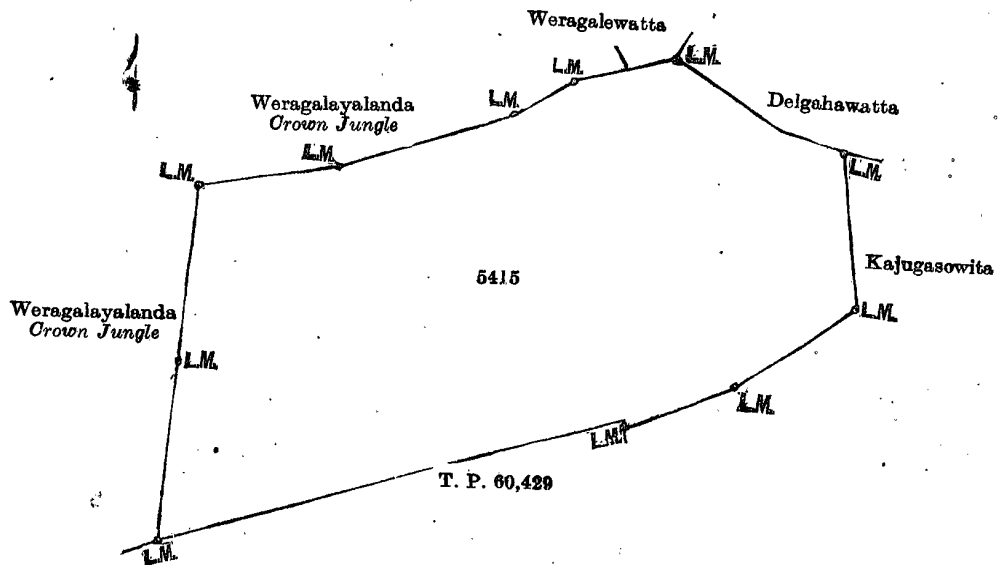
H. MILLIGAN,  
Assistant Government Agent.

The following lot situated in the village of Wataraka, in the Meda pattu of Hewagam korale, in the Colombo District of the Western Province, as described in the annexed diagram :—

Preliminary plan 15,448.

Lot.	Name of Land.	Extent, A. R. P.
5415	Weragalayalanda	10 1 7

and bounded as follows : on the north by Weragalayalanda Crown jungle and Weragalawatta claimed by H. S. Nonohamy and others ; on the east by Delgahawatta claimed by H. Charles and others ; on the south-east by Kajugasowita claimed by K. S. Thelenis and others ; on the south by land depicted in title plan 60,429 ; and on the west by Weragalayalanda, Crown jungle.



Surveyor-General's Office,  
Colombo, June 30, 1914.

Scale of 4 Chains to an Inch.

C. R. LUNDIE,  
for Acting Surveyor-General.

**Colombo Notice No. 5,373.**

**Notice under "The Waste Lands Ordinances of 1897, 1899, 1900, and 1903."**

TAKE notice that unless within three months from October 2, 1914, the persons, if any, who claim any interest in the land hereinafter mentioned appear before the Assistant Government Agent of the Colombo and Negombo Districts of the Western Province, at his office in Colombo, and make claim in person or in writing to the said land or to some interest therein :

Such Assistant Government Agent, in pursuance of the powers in him vested by the said Ordinances, will declare by writing under his hand that the said land, to which no claim has been made, is the property of the Crown.

*Description of the Land referred to.*

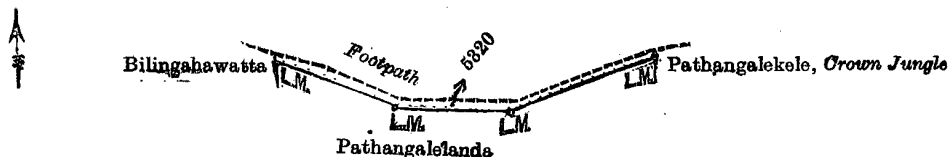
H. MILLIGAN,  
Assistant Government Agent.

The following lot situated in the village of Udagama, in the Meda pattu of Hewagam korale, in the Colombo District of the Western Province, as described in the annexed diagram :—

Preliminary plan 15,426.

Lot.	Name of Land.	Extent, A. R. P.
5320	Pathangalelanda (reservation for footpath)	0 0 18

and bounded as follows : on the north by a footpath ; on the east by Pathangalekele, Crown jungle ; on the south by Pathangalelanda sold by the Crown to Amerasinghe Arachchilage Ernis Sinno, Ranaweera Satan Sinno, and G. Sidohamy ; and on the west by Bilingahawatta claimed by John Singh.



Surveyor-General's Office,  
Colombo, June 20, 1914.

Scale of 4 Chains to an Inch.

C. R. LUNDIE,  
for Acting Surveyor-General.

## Colombo Notice No. 5,374.

## Notice under "The Waste Lands Ordinances of 1897, 1899, 1900, and 1903."

TAKE notice that unless within three months from October 2, 1914, the persons, if any, who claim any interest in the lands hereinafter mentioned or in any one or more of such lands appear before the Assistant Government Agent of the Colombo and Negombo Districts of the Western Province, at his office in Colombo, and make claim in person or in writing to the said lands or any of them or to some interest therein :

Such Assistant Government Agent, in pursuance of the powers in him vested by the said Ordinances, will declare by writing under his hand that the said lands, or such of them as to which no claim has been made, are the property of the Crown.

H. MILLIGAN,  
Assistant Government Agent.

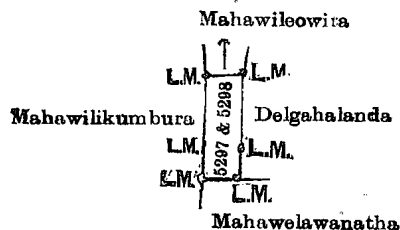
*Description of the Land referred to.*

The following lots situated in the village of Mawatagama, in the Palle pattu of Hewagam korale, in the Colombo District of the Western Province, as described in the annexed diagram :—

## Preliminary plan 15,416.

Lot.	Name of Land.	Extent, A. R. P.
5297	Mahawilekamatha (reservation for public threshing-floor)	0 0 17
5298	Delgahalanda (reservation for spring)	0 0 8
		0 0 25

and bounded as follows : on the north by Mahawileowita sold by the Crown to Hudaheenachchige Avith Sinno of Mawatagama and others ; on the east by Delgahalanda sold by the Crown to Hudaheenachchige Avith Sinno of Mawatagama and others ; on the south by Mahawelawanatha claimed by B. Babu Singho and others ; and on the west by Mahawilikumbura claimed by B. Brampy.



Scale of 4 Chains to an Inch.

Surveyor-General's Office,  
Colombo, June 30, 1914.

C. R. LUNDIE,  
for Acting Surveyor-General.

## Colombo Notice No. 5,375.

## Notice under "The Waste Lands Ordinances of 1897, 1899, 1900, and 1903."

TAKE notice that unless within three months from October 2, 1914, the persons, if any, who claim any interest in the land hereinafter mentioned appear before the Assistant Government Agent of the Colombo and Negombo Districts of the Western Province, at his office in Colombo, and make claim in person or in writing to the said land or to some interest therein :

Such Assistant Government Agent, in pursuance of the powers in him vested by the said Ordinances, will declare by writing under his hand that the said land, to which no claim has been made, is the property of the Crown.

H. MILLIGAN,  
Assistant Government Agent.

*Description of the Land referred to.*

The following lot situated in the village Kosgama, in the Udugaha pattu of Hewagam korale, in the Colombo District of the Western Province, as described in the annexed diagram :—

## Preliminary plan 15,475.

Lot.	Name of Land.	Extent, A. R. P.
5513	Palhoragalalanda (reservation for dola)	0 1 10

and bounded as follows : on the north by Hundigal-dola ; on the east by Mahadolalanda sold by the Crown to Karawitige Sarnelis ; on the south by Palhoragalalanda sold by the Crown to Morasinachchige Podi Sinno Appu ; and on the west by land depicted in title plan 139,241.



Scale of 4 Chains to an Inch.

Surveyor-General's Office,  
Colombo, April 29, 1914.

C. R. LUNDIE,  
for Acting Surveyor-General.

## Colombo Notice No. 5,376.

## Notice under "The Waste Lands Ordinances of 1897, 1899, 1900, and 1903."

TAKE notice that unless within three months from October 2, 1914, the persons, if any, who claim any interest in the lands hereinafter mentioned or in any one or more of such lands appear before the Assistant Government Agent of the Colombo and Negombo Districts of the Western Province, at his office in Colombo, and make claim in person or in writing to the said lands or any of them or to some interest therein :

Such Assistant Government Agent, in pursuance of the powers in him vested by the said Ordinances, will declare by writing under his hand that the said lands, or such of them as to which no claim has been made, are the property of the Crown.

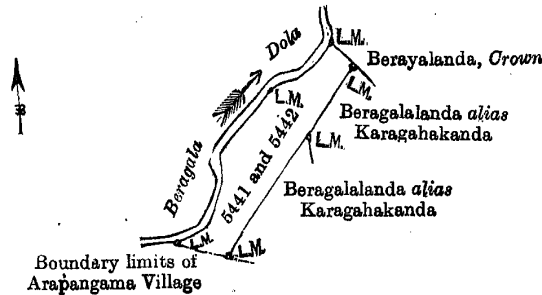
H. MILLIGAN,  
Assistant Government Agent.

*Description of the Lands referred to.*

The following lots situated in the village of Kosgama, in the Udugaha pattu of Hewagam korale, in the Colombo District of the Western Province, as described in the annexed diagram :—

Lot.	Name of Land.	Extent, A. R. P.
5441	Beragalalanda <i>alias</i> Karagahakanda (reservation for stream)	0 0 28
5442	Do. (do.)	0 1 26
		0 2 14

and bounded as follows : on the north by Berayalanda, Crown land ; on the east by Beragalalanda *alias* Karagahakanda sold by the Crown to Gamlatge Don Harmanis Wijesekere of Kaluaggala and another, and Beragalalanda *alias* Karagahakanda sold by the Crown to Wijetunge Vitanalage Chalam de Jeremias of Karagala ; on the south by boundary limits of Arapangama village ; and on the west by Beragala-dola.



Surveyor-General's Office,  
Colombo, May 27, 1914.

Scale of 4 Chains to an Inch.

C. R. LUNDIE,  
for Acting Surveyor-General.

## Matara Notice No. 5,377.

## Notice under "The Waste Lands Ordinances of 1897, 1899, 1900, and 1903."

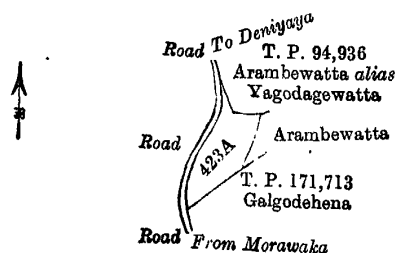
TAKE notice that unless within three months from October 2, 1914, the persons, if any, who claim any interest in the land hereinafter mentioned appear before the Assistant Government Agent of the Matara District, at the Matara Kachcheri, and make claim to the said land or to some interest therein :

Such Assistant Government Agent, in pursuance of the powers in him vested by "The Waste Lands Ordinances of 1897, 1899, 1900, and 1903," will declare by writing under his hand that the said land, to which no claim has been made, is the property of the Crown.

G. F. R. BROWNING,  
Assistant Government Agent.

*Description of the Land referred to.*

The land commonly called or known as Arambewatta, situated in the village of Kotapola, in the Morawak korale of the Matara District, Southern Province, containing in extent 3 roods and 4 perches, shown as lot 423A in block survey preliminary plan 45 and in the annexed diagram ; and bounded as follows : on the north by land appearing in title plan No. 94,936, Arambewatta *alias* Yagodagewatta ; on the east by Arambewatta claimed by H. Siman and others ; on the south by land appearing in title plan No. 171,713, Galgodehena ; on the west by road from Morawaka to Deniyaya.



Surveyor-General's Office,  
Colombo, March 31, 1914.

Scale of 8 Chains to an Inch.

G. K. THORNHILL,  
for Acting Surveyor-General.

**Uva Notice No. 5,378.**

Notice under "The Waste Lands Ordinances of 1897, 1899, 1900, and 1903."

TAKE notice that unless within three months from October 2, 1914, the persons, if any, who claim any interest in the lands hereinafter mentioned or in any one or more of such lands appear before the Government Agent of the Province of Uva, at the Badulla Kachcheri, and make claim to the said lands or any of them or to some interest therein :

Such Government Agent, in pursuance of the powers in him vested by "The Waste Lands Ordinances of 1897, 1899, 1900, and 1903," will declare by writing under his hand that the said lands, or such of them as to which no claim has been made, are the property of the Crown.

F. BARTLETT,  
Government Agent.

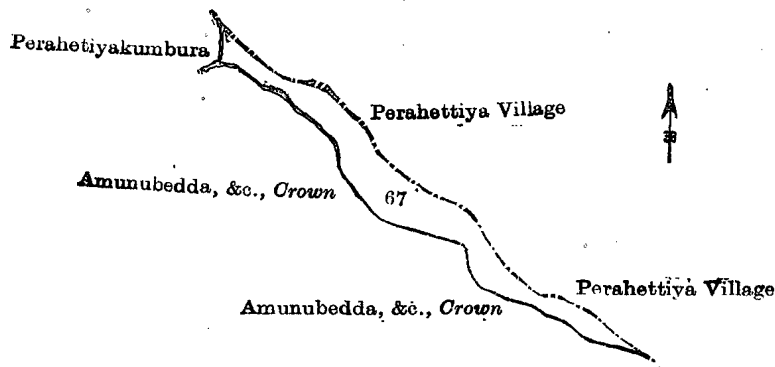
*Description of the Lands referred to.*

The following lots situated in the village of Pattiyagedera, in the Dehiwinipalata korale of the Udukinda division, in the Province of Uva, as described in the annexed diagram :—

Block survey preliminary plan 31.

Lot.	Name of Land.	Extent, A. R. P.
67	Mulle-arawa	3 0 20

and bounded as follows : on the north and east by the village limit of Perahettiya village ; on the south by Amunubedda, &c., belonging to Crown ; and on the west by Amunubedda, &c., belonging to Crown, and Perahetiyakumbura claimed by Appuhamy.



Surveyor-General's Office,  
Colombo, June 17, 1913.

Scale of 8 Chains to an Inch.

A. J. WICKWAR,  
for Surveyor-General.

**Uva Notice No. 5,379.**

Notice under "The Waste Lands Ordinances of 1897, 1899, 1900, and 1903."

TAKE notice that unless within three months from October 2, 1914, the persons, if any, who claim any interest in the lands hereinafter mentioned or in any one or more of such lands appear before the Government Agent of the Province of Uva, at the Badulla Kachcheri, and make claim to the said lands or any of them or to some interest therein :

Such Government Agent, in pursuance of the powers in him vested by "The Waste Lands Ordinances of 1897, 1899, 1900, and 1903," will declare by writing under his hand that the said lands, or such of them as to which no claim has been made, are the property of the Crown.

F. BARTLETT,  
Government Agent.

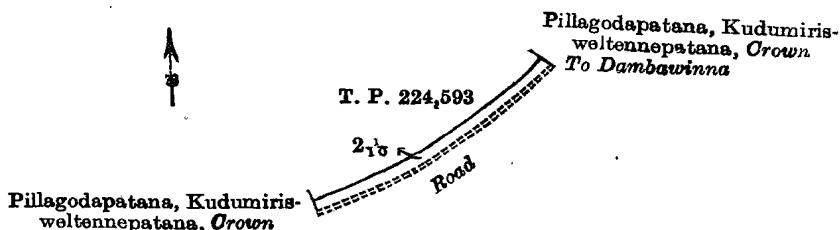
*Description of the Lands referred to.*

The following lots situated in the village of Karagastenna, in the Dambawinipalata korale of the Udukinda division, in the Province of Uva, as described in the annexed diagram :—

I.—Preliminary plan 70.

Lot.	Name of Land.	Extent, A. R. P.
2 1/8	Kudumirisweltennepatana	0 2 0

and bounded as follows : on the north by land described in title plan 224,593 and Pillagodapatana, Kudumirisweltennepatana belonging to the Crown ; on the east and south by road to Dambawinna ; and on the west by Pillagodapatana, Kudumirisweltennepatana belonging to the Crown.



Surveyor-General's Office,  
Colombo, August 22, 1913.

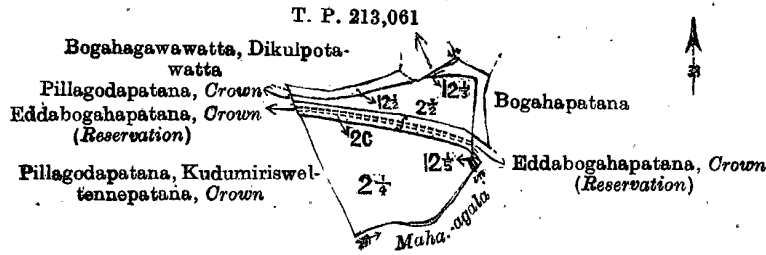
Scale of 8 Chains to an Inch.

A. J. WICKWAR,  
for Surveyor-General.

II.—Preliminary plan 70.

Lot.	Name of Land.	Extent, A. R. P.
2C	Bogahapatana	0 0 28
2½	Eddabogahapatana	0 3 35
2¼	Do.	2 1 27
12½	Do.	0 0 25
12½	Do.	0 1 7
12½	Do.	0 0 1
		4 0 3

and bounded as follows: on the north by Bogahagawatta, Dikulpotawatta claimed by S. C. Asanbibi and others and land described in title plan 213,061; on the east by Bogahapatana claimed by Pitcha Mallie, Eddabogahapatana belonging to the Crown; on the south by Maha-agala; and on the west by Pillagodapatana, Kudumirisweltennepatana belonging to the Crown, Pillagodapatana, Crown, Eddabogahapatana belonging to the Crown.



Surveyor-General's Office,  
Colombo, August 22, 1913.

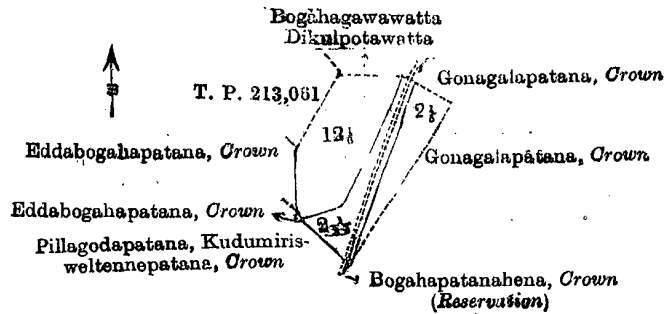
Scale of 8 Chains to an Inch.

A. J. WICKWAR,  
for Surveyor-General.

III.—Preliminary plan 70.

Lot.	Name of Land.	Extent, A. R. P.
2½	Bogahapatana	0 3 31
2¼	Do.	0 3 4
12½	Bogahapatana	1 2 18
		3 1 13

and bounded as follows: on the north by Bogahagawatta, Dikulpotawatta claimed by S. C. Asanbibi and others, Gonagalapatana belonging to the Crown; on the east by Gonagalapatana belonging to the Crown; on the south by Bogahapatana, Crown reservation, Pillagodapatana, Kudumirisweltennepatana belonging to the Crown, Eddabogahapatana belonging to the Crown; and on the west by Eddabogahapatana belonging to the Crown and land depicted in title plan 213,061.



Surveyor-General's Office,  
Colombo, August 22, 1913.

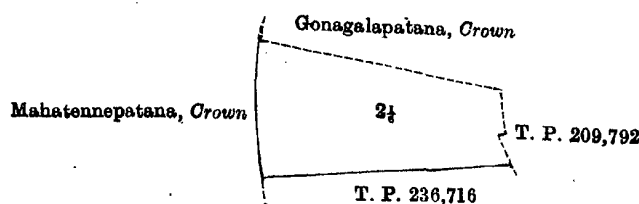
Scale of 8 Chains to an Inch.

A. J. WICKWAR,  
for Surveyor-General.

IV.—Preliminary plan 70.

Lot.	Name of Land.	Extent, A. R. P.
2½	Mahatennepatana	5 1 18

and bounded as follows: on the north by Gonagalapatana belonging to the Crown; on the east by land depicted in title plan 209,792; on the south by land depicted in title plan 236,716; and on the west by Mahatennepatana belonging to the Crown.



Surveyor-General's Office,  
Colombo, August 22, 1913.

Scale of 8 Chains to an Inch.

A. J. WICKWAR,  
for Surveyor-General.



## FINAL ORDERS.

## Hambantota S. O. No. 1,133.

Order under Section 2 of "The Waste Lands Ordinances of 1897, 1899, 1900, and 1903,"  
declaring Land to be Crown Property.

In the matter of the land commonly called or known as Dangahahena, situate in the village of Kahandawa, in the West Giruwa pattu of the Hambantota District, in the Southern Province, and of "The Waste Lands Ordinances of 1897, 1899, 1900, and 1903."

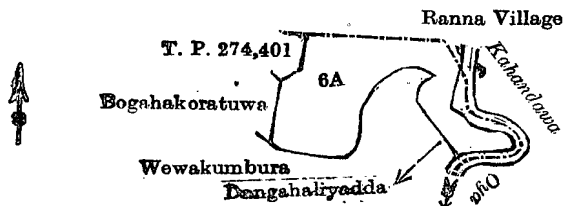
THE notice required by section 1 of "The Waste Lands Ordinances of 1897, 1899, 1900, and 1903," having been duly published in manner prescribed by that section in respect of the above-named land (*vide* Notice No. 4,374), and no claim having been made to the said land or to any interest therein within the period of three months from the date specified in the said notice, I, Walter Ernest Wait, Special Officer appointed under section 28 of the said Ordinances, under and by virtue of the powers vested in me in that behalf by section 2 of the said Ordinances, do hereby, on June 26, 1914, order and declare that the said land, as more fully described herein below, situate in the village of Kahandawa, in the West Giruwa pattu of the Hambantota District, in the Southern Province, and shown as lot 6A in preliminary plan 323 and in the annexed diagram, and containing in extent 3 acres, is the property of the Crown.

*Description of the Land referred to.*

The following lot situated in the village of Kahandawa, in the West Giruwa pattu of the Hambantota District, in the Southern Province, as described in the annexed diagram:—

Lot.	Name of Land.	Preliminary plan 323.	Extent, A. R. P.
6A	Dangahahena		3 0 0

and bounded as follows: on the north by the village limit of Ranna; on the east by the Kahandawa-oya (the village limit of Ranna); on the south by Dangahaliyadda claimed by Dikwella Vidanage Don Andris, Wewakumbura claimed by Kandawa pansala; on the west by Bogahakoratuwa claimed by Kahandawa Pansala, T. P. 274,401.



Surveyor-General's Office,  
Colombo, May 15, 1914.

Scale of 8 Chains to an Inch.

G. K. THORNHILL,  
for Acting Surveyor-General.

W. E. WAIT,  
Special Officer.

June 26, 1914.

## Kurunegala S. O. No. 812.

Order under Section 4, Sub-section (1), of "The Waste Lands Ordinances of 1897, 1899, 1900, and 1903,"  
declaring Lands to be Crown Property.

In the matter of the lands commonly called or known as Welikadahenyaya (reservation for channel), Wana-ela (channel and bund), &c., situate in the village of Welikada, in the Mahagalboda Egoda korale of the Hiriyala hatpattu of the Kurunegala District, in the North-Western Province, and of "The Waste Lands Ordinances of 1897, 1899, 1900, and 1903."

WHEREAS in pursuance of section 1 of the said Ordinances it was duly notified on September 20, 1912, that if no claim to the land commonly called or known as Welikadahenyaya (reservation for channel), Wana-ela (channel and bund), situate in the village of Welikada, in the Mahagalboda Egoda korale of Hiriyala hatpattu of the Kurunegala District, in the North-Western Province, containing in extent 4 acres 3 roods and 17 perches and shown as lots N1016A, N1016B, N1016C, N1016G, O1016 in preliminary plan 2,011 and in the annexed diagrams, was made to John Murray Davies, Special Officer appointed under section 28 of the said Ordinances, within the period of three months from the date specified in such notice, such lands would be declared the property of the Crown, and dealt with on account of the Crown (*vide* Notice No. 4,534):

And whereas (1) William Aloysius Fernando, (2) Appuhamillage Dingiri Hamy, (3) Siwuratnayapa Mudiyanseilage Kiri Bandi Menika, (4) ditto Dingiri Amma, (5) Appuhami Neketralage Kaluhamy, (6) ditto Ausadahamy, (7) Kirihamillage Dingiri Appu made claim to lots N1016A, N1016B, N1016C, N1016G, O1016, and (8) Ratnayaka Mudiyanseilage Bandirala, (9) ditto Hetuhamy made claim to lots N1016A, N1016B, N1016C, N1016G, (10) Mudalihamillage Ukku Menika made claim to lots N1016A, N1016C, N1016G, and (11) Appuhamillage Kiri Banda made claim to lots N1016C, N1016G, and whereas the said 10th and 11th claimants being minors were represented by their duly appointed guardians Dassanayaka Mudiyanseilage Mudalihamy and Dassanayaka Mudiyanseilage Kiri Banda respectively, and whereas the said (1) William Aloysius Fernando came to an agreement dated January 22, 1913, whereby in consideration of being declared the purchaser of 24 acres more or less of lot N1016 in block survey preliminary plan 2,011 now shown as resurveyed lot N1016 for a sum of Rs. 408 he withdrew his claim to lots N1016A, N1016B, N1016C, N1016G, O1016, and whereas the said (2) Appuhamillage Dingiri Hamy, (5) Appuhami Neketralage Kaluhamy, and (6) ditto Ausadahamy came to an agreement dated January 22, 1913, whereby in consideration of being declared the purchasers of 8 acres more or less of lot N1016 in the same block survey preliminary plan now shown as lot N1016D for a sum of Rs. 136, they withdrew their claims to lots N1016A, N1016B, N1016C, N1016G, O1016; and whereas the said (7) Kirihamillage Dingiri Appu came to an agreement dated January 22, 1913, whereby in consideration of being declared the purchaser of 5 acres and 1 rood more or less of lot N1016 now shown as lot N1016F for a sum of Rs. 90, he withdrew his claim to lots N1016A, N1016B, N1016C, N1016G, O1016; and whereas the said Dassanayaka Mudiyanseilage Mudalihamy as duly appointed representative and on behalf of the said minor (10) Mudalihami Kiri Ukku Menika came to an agreement dated April 5, 1913, whereby in consideration of the said Ukku Menika being declared the purchaser of 2 acres 2 roods and 24 perches more or less of lot N1016 in the same block survey preliminary plan, now shown as lot N1016J for a sum of Rs. 45 he withdrew claim to the above lots N1016A, N1016C, N1016G; and whereas the said Dassanayaka Mudiyanseilage Appuhamy as duly appointed representative

and on behalf of the said minor (11) Appuhamillage Kiri Banda came to an agreement dated April 5, 1913, whereby in consideration of (a) the said minor being declared the purchaser of 3½ acres more or less of lot N1016 in the same block survey preliminary plan now shown as lots N1016E and N1016I, (b) Dewamuni Brampiel de Soysa being declared the purchaser of 10 acres more or less of lot N1016 in the same block survey preliminary plan now shown as lot N1016H for a sum of Rs. 226, he withdrew claim to the above-mentioned lots N1016C, N1016G; and whereas the said (8) Ratnayaka Mudiyansele Bandirala and (9) ditto Hetuhamy withdrew their claims to lots N1016A, N1016B, N1016C, N1016G; and whereas the said (3) Sewaratnayapa Mudiyansele Kiri Banda Menika and (4) ditto Dingiri Menika having been duly called upon by me by a notice in writing under section 4, sub-section (1), of the said Ordinances, duly served upon them, to produce before me the evidence and documents upon which they might rely in proof of their claims, and not having so appeared or produced such evidence and documents, I, John Murray Davies, Special Officer appointed under section 28 of the said Ordinances under and by virtue of the powers vested in me in that behalf by section 4 of the said Ordinances, do hereby on July 15, 1914, order and declare, under section 4, sub-section (1), of the said Ordinances, that the said lands, as more fully described herein below, are the property of the Crown.

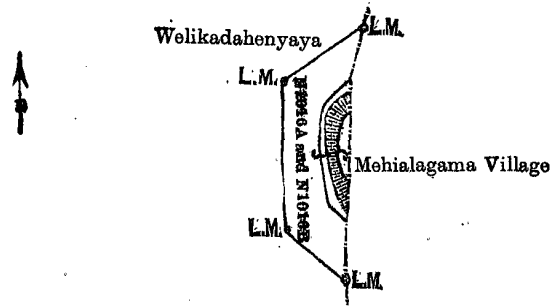
*Description of the Lands referred to.*

The following lots situated in the village of Welikada, in the Mahagalboda Egoda korale, of the Hiriyala hatpattu of the Kurunegala District, in the North-Western Province, as described in the annexed diagrams:—

I.—Preliminary plan 2,011.

Lot.	Name of Land.	Extent, A. R. P.
N1016A	Welikadahenyaya (reservation for channel)	0 2 3
N1016B	Wana-ela (channel and bund)	0 0 19
		0 2 22

and bounded as follows: on the north, west, and south by Welikadahenyaya sold to W. A. Fernando under the Waste Lands Ordinances; and on the east by the village limit of Mehialagama.



Surveyor-General's Office,  
Colombo, June 5, 1914.

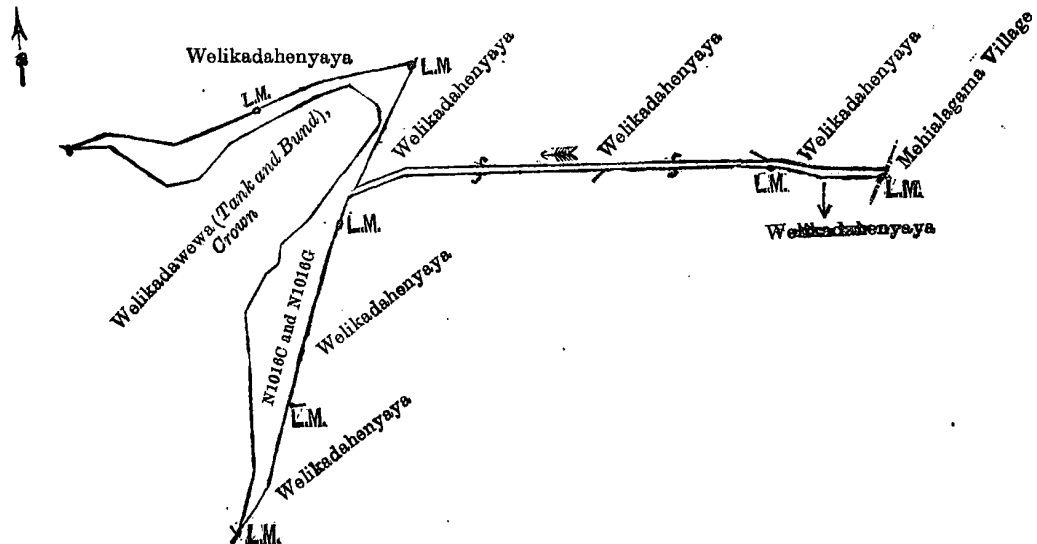
Scale of 4 Chains to an Inch.

G. K. THORNHILL,  
for Acting Surveyor-General.

II.—Preliminary plan 2,011.

Lot.	Name of Land.	Extent, A. R. P.
N1016C	Wana-ela (channel)	0 0 23
N1016G	Welikadawewa (tank)	0 3 36
		1 0 19

and bounded as follows: on the north by Welikadahenyaya sold to Dewamuni Brampiel de Soysa under the Waste Lands Ordinances, Welikadahenyaya sold to Kirihamillage Dingiri Appu under the Waste Lands Ordinances, Welikadahenyaya sold to Appuhamillage Dingirihamy and others under the Waste Lands Ordinances, Welikadahenyaya sold to W. A. Fernando under the Waste Lands Ordinances; on the east by the village limit of Mehialagama; on the south by Welikadahenyaya sold to Appuhamillage Dingiri Appuhamy and others under the Waste Lands Ordinances, Welikadahenyaya sold to Kirihamillage Dingiri Appu under the Waste Lands Ordinances; and on the west by the Welikadawewa (tank and bund) to be declared the property of the Crown under the Waste Lands Ordinances.



Surveyor-General's Office,  
Colombo, June 5, 1914.

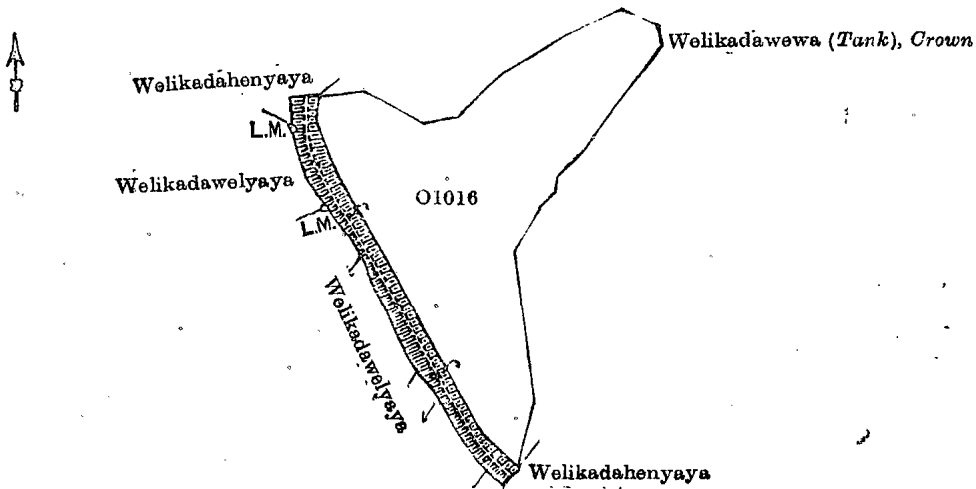
Scale of 4 Chains to an Inch.

G. K. THORNHILL,  
for Acting Surveyor-General.

III.—Preliminary plan 2,011.

Lot.	Name of Land.	Extent, A. R. P.
O 1016	Welikadawewa (tank and bund)	3 0 16

and bounded as follows : on the north and east by Welikadawewa (tank) to be declared the property of the Crown under the Waste Lands Ordinances ; on the south by Welikadahenyaya sold to Appuhamillage Dingiri Hamy and others ; and on the west by Welikadawelyaya (private), Welikadawelyaya sold to Appuhamillage Kiri Banda under the Waste Lands Ordinances, Welikadahenyaya sold to Dewamuni Brampiel de Soysa under the Waste Lands Ordinances.



Surveyor-General's Office,  
Colombo, June 5, 1914.

Scale of 4 Chains to an Inch.  
J. M. DAVIES,  
Special Officer.  
July 15, 1914.

G. K. THORNHILL,  
for Acting Surveyor-General.

Kurunegala S. O. No. 813.

**Order under Section 4, Sub-section (1), of "The Waste Lands Ordinances of 1897, 1899, 1900, and 1903."**

In the matter of the land commonly called or known as Ambegahahena, situate in the village of Godawela, in the Kiniyama korale of the Katugampola hatpattu of the Kurunegala District, in the North-Western Province, and of "The Waste Lands Ordinances of 1897, 1899, 1900, and 1903."

WHEREAS in pursuance of section 1 of the said Ordinances it was duly declared and notified on September 1, 1911, that if no claim to the land commonly called or known as Ambegahahena, situate in the village of Godawela, in the Kiniyama korale of the Katugampola hatpattu of the Kurunegala District, in the North-Western Province, containing in extent 3 acres and 17 perches, and shown as lot 6C in preliminary plan 1,443, and in the annexed diagram, was made to Norman Albert Hampton, Special Officer appointed under section 28 of the said Ordinances, within the period of three months from the date specified in the said notice, such land would be declared the property of the Crown and dealt with on account of the Crown (*vide* Notice No. 4,194):

And whereas Herat Mudiyansele Guruhamy made claim thereto, and Howard Orme Fox, Special Officer appointed under section 28 of the said Ordinances, made due inquiry into such claim, and whereas the said claimant and the aforesaid Special Officer, Howard Orme Fox, with the consent of His Excellency the Governor, came to an agreement in writing dated December 9, 1911, concerning the said land, under section 4, sub-section (1), of the said Ordinances, whereby it was agreed that the said claimant should be declared the purchaser of the said land, upon payment on or before March 9, 1912, of a sum of Rupees Forty-eight only (Rs. 48), as the purchase amount of the said land, and whereas the said amount has been paid by the said claimant, he is hereby, in pursuance of the agreement afore-mentioned, declared to be the purchaser of the said land, as more fully described herein below.

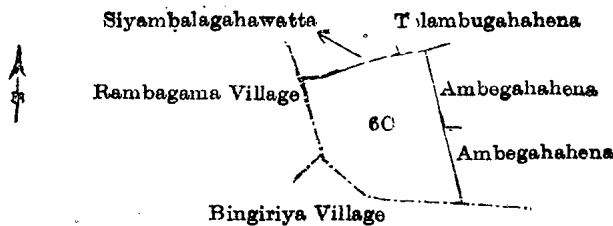
*Description of the Land referred to.*

The following lot situated in the village of Godawela, in the Kiniyama korale of the Katugampola hatpattu of the Kurunegala District, in the North-Western Province, as described in the annexed diagram :—

Preliminary plan 1,443.

Lot.	Name of Land.	Extent, A. R. P.
6C	Ambegahahena	3 0 17

and bounded as follows : on the north by Siyambalagahawatta sold by the Crown, Telumbugahahena sold by the Crown to Herat Mudiyansele Kirihami and others under the Waste Lands Ordinances ; on the east by Ambegahahena sold to Herat Mudiyansele Mudalihami under the Waste Lands Ordinances, Ambegahahena sold by the Crown to Herat Mudiyansele Bandappuhami under the Waste Lands Ordinances ; on the south by the village limit of Bingiriya ; on the west by the village limit of Rambagama.



Surveyor-General's Office,  
Colombo, January 30, 1914.

Scale of 8 Chains to an Inch.  
N. A. HAMPTON,  
Special Officer.  
June 18, 1914.

G. K. THORNHILL,  
for Surveyor-General.