

# Ceylon Government Gazette

Published by Authority.

No. 6,671 — FRIDAY, OCTOBER 9, 1914.

PART I.—General: Minutes, Proclamations, Appointments,  
and General Government Notifications.

PART III.—Provincial Administration.

PART IV.—Land Settlement.

PART V.—Mercantile, Marine, Municipal, Local, &c.

Separate paging is given to each Part in order that it may be filed separately.

## Part IV.—Land Settlement.

	PAGE		PAGE
Preliminary Notices .. .. .	1281	Final Orders .. .. .	1294

### PRELIMINARY NOTICES.

#### Kurunegala Notice No. 5,380.

#### Notice under "The Waste Lands Ordinances of 1897, 1899, 1900, and 1903."

TAKE notice that unless within three months from October 9, 1914, the persons, if any, who claim any interest in the lands hereinafter mentioned or in any one or more of such lands make claim in person or in writing to the said lands or any of them or to some interest therein to J. M. Davies, Esq., Special Officer appointed under section 28 of "The Waste Lands Ordinances of 1897, 1899, 1900, and 1903," at his office at Fort, Colombo:

Such Special Officer, in pursuance of the powers vested in him by the said Ordinances, will declare by writing under his hand that the said lands, or such of them as to which no claim has been made, are the property of the Crown.

J. M. DAVIES,  
Special Officer.

#### Description of the Lands referred to.

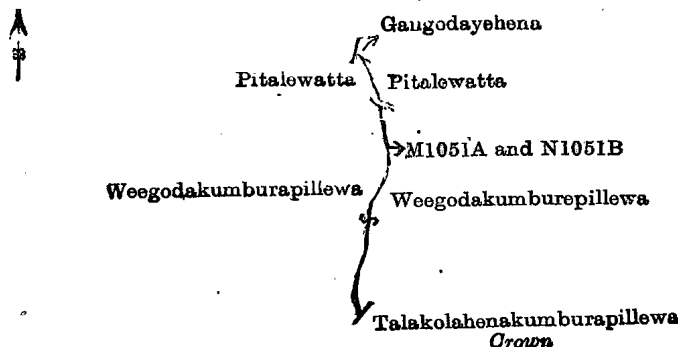
The following lots situated in the village of Abakolawewa, in the Mahagalboda Egoda korale of the Hiriyala hatpattu of the Kurunegala District, in the North-Western Province, as described in the annexed diagrams:—

#### I.—Preliminary plan 2,035.

Lot.	Name of Land.	Extent, A. R. P.
M 1051A ..	Irrigation channel .. .. .	0 0 3
N 1051B ..	Do. .. .. .	0 0 1

0 0 4

and bounded as follows: on the north by Gangodayehena claimed by A. D. M. Ranhamy and others; on the east by Pitalewatta claimed by Ranhamy and another, Weegodakumburepillewa claimed by Dingiri Banda and others; on the south by Talakolahenakumburapillewa belonging to the Crown; and on the west by Weegodakumburapillewa claimed by Dingiri Banda and others, Pitalewatta claimed by Ranhamy and another.



Scale of 4 Chains to an Inch.

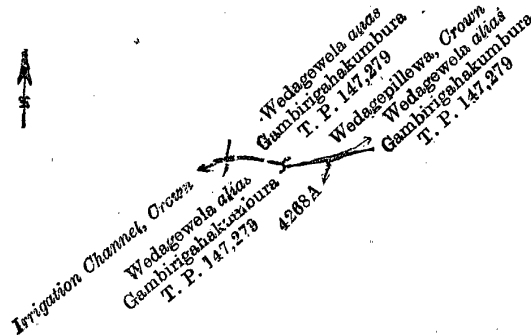
G. K. THORNHILL,  
for Acting Surveyor-General.

Surveyor-General's Office,  
Colombo, July 2, 1914.

## II.—Preliminary plan 674.

Lot.	Name of Land.	Extent, A. R. P.
4268A	Irrigation channel	0 0 4

and bounded as follows : on the north by Wedagewela *alias* Gambirigahakumbura (T. P. 147,279), Wedagepillewa to be declared the property of the Crown under the Waste Lands Ordinances, Wedagewela *alias* Gambirigahakumbura (T. P. 147,279); on the east and south by Wedagewela *alias* Gambirigahakumbura (T. P. 147,279); on the west by irrigation channel to be declared the property of the Crown under the Waste Lands Ordinances.



Surveyor-General's Office,  
Colombo, August 11, 1914.

Scale of 4 Chains to an Inch.

Kurunegala S. O. 165—1914.

G. K. THORNHILL,  
for Acting Surveyor-General,

## Kurunegala Notice No. 5,381.

## Notice under "The Waste Lands Ordinances of 1897, 1899, 1900, and 1903."

TAKE notice that unless within three months from October 9, 1914, the persons, if any, who claim any interest in the lands hereinafter mentioned or in any one or more of such lands make claim in person or in writing to the said lands or any of them or to some interest therein to J. M. Davies, Esq., Special Officer appointed under section 28 of "The Waste Lands Ordinances of 1897, 1899, 1900, and 1903," at his office at Fort, Colombo :

Such Special Officer, in pursuance of the powers vested in him by the said Ordinances, will declare by writing under his hand that the said lands, or such of them as to which no claim has been made, are the property of the Crown.

J. M. DAVIES,  
Special Officer,

## Description of the Lands referred to.

The following lots situated in the village of Panawewa, in the Kinyama korale of the Katugampola hatpattu of the Kurunegala District, in the North-Western Province, as described in the annexed diagram :—

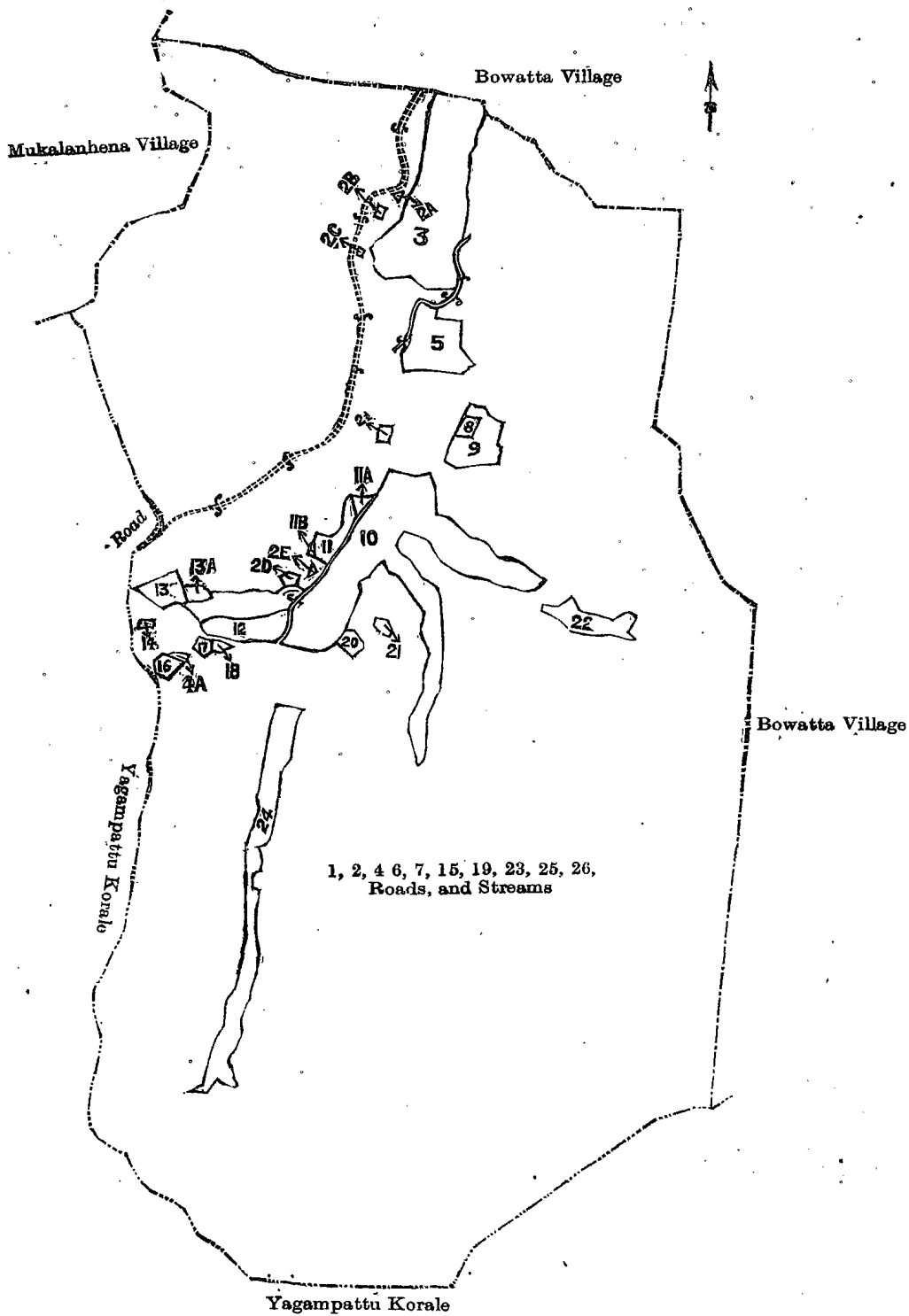
Preliminary plan 1,451.		
Lot.	Name of Land.	Extent, A. R. P.
1	Kabalagahahenyaya, Paluwattehena, Kahatagahahenyaya, Ehetugahahenyaya	85 0 36
2	Paluwattehena, Mylagahamulahena, Siyambalagahamulawatta, Gansuriyagahamulanatta, Diulgahawatta, Pamburugahakumbura	28 3 29
4	Kongollehenyaya, Talgahamulawetiya, Kadeyayehenyaya, Siyambalagahamulawatta, Ambagahamulahenyaya, Wewalangawatta, Pansalwatta	386 1 12
6	Unawewa (tank and bund)	6 3 12
7	Tawallahena	0 0 28
15	Agarewewa	0 2 31
19	Alutwewa (tank and bund)	2 1 21
23	Hinmorawewa (tank and bund)	1 0 15
25	Radagama-agarekumburapillewa	0 0 25
26	Radagamawewa (tank and bund)	1 1 32
	Roads	1 2 17
	Streams	0 2 27
		515 2 5

and bounded as follows : on the north and east by the village limit of Bowatta ; on the south by the boundary of Yagam pattu korale ; on the west by the boundary of Yagam pattu korale, a road, the boundary of Yagam pattu korale, the village limit of Mukalanhena.

NOTE.—The following lots lying within the above boundaries are excluded from this notice, and their aggregate acreage of 48 acres and 21 perches is not included in the acreage of 515 acres 2 roods and 5 perches given above :—

Preliminary plan 1,451.					
Lot.	Name of Land.	Extent, A. R. P.	Lot.	Name of Land.	Extent, A. R. P.
2A	Gansuriyagahakamata	0 0 12	5	Asweddumekumbura	3 0 0
2B	Paluwatta	0 0 12	8	Kongahawatta	0 1 19
2C	Paluwattakamata	0 0 9	9	Kongahawatta, Siyambalagahawatta	1 3 10
2½	Diulgahawatta	0 1 4			
2E	Do.	0 0 7	10	Medakumbura, Pahalawela, Kekunagarekumbura, Pamburugahamulakumbura, Weagarekumbura, Heenmorekumbura	17 1 30
2D	Siyambalagahawatta	0 0 36			
4A	Ambagahamulawatta	0 0 23	11	Ehalagahawatta	1 0 1
3	Pahalawela, Telambugahapitiyakumbura, Meegahakumbura	10 0 23			

Lot.	Name of Land.	Extent, A. R. P.	Lot.	Name of Land.	Extent, A. R. P.
11A	Ehalagahawatta	0 1 4	18	Kahatagahamulawatta	0 1 4
11B	Diulagahawatta	0 0 11	20	Kongahawatta	0 1 29
12	Maragahawatta, Kosgahawatta	1 3 7	21	Talgahamulawatta	0 0 34
13	Kongahawatta	1 0 16	22	Talgahakumbura	1 2 8
13A	Do.	0 1 17	24	Radagama-agarekumbura, Ambagahakumbura, Talgahakumbura	6 2 14
14	Do.	0 0 17			
16	Ambagahawatta	0 1 27			
17	Kosgahamulawatta	0 1 7			48 0 21



Surveyor-General's Office,  
Colombo, July 28, 1914.

Scale of 16 Chains to an Inch.

G. K. THORNHILL,  
for Acting Surveyor-General.

f  
anc  
(T.

Kurunegala S. O. 166—1914.

**Kurunegala Notice No. 5,382.****Notice under "The Waste Lands Ordinances of 1897, 1899, 1900, and 1903."**

TAKE notice that unless within three months from October 9, 1914, the persons, if any, who claim any interest in the lands hereinafter mentioned or in any one or more of such lands or to some interest therein make claim in person or in writing to the said lands or any of them or to some interest therein to J. M. Davies, Esq., Special Officer appointed under section 28 of "The Waste Lands Ordinances of 1897, 1899, 1900, and 1903," at his office at Fort, Colombo:

Such Special Officer, in pursuance of the powers vested in him by the said Ordinances, will declare by writing under his hand that the said lands, or such of them as to which no claim has been made, are the property of the Crown.

J. M. DAVIES,  
Special Officer.

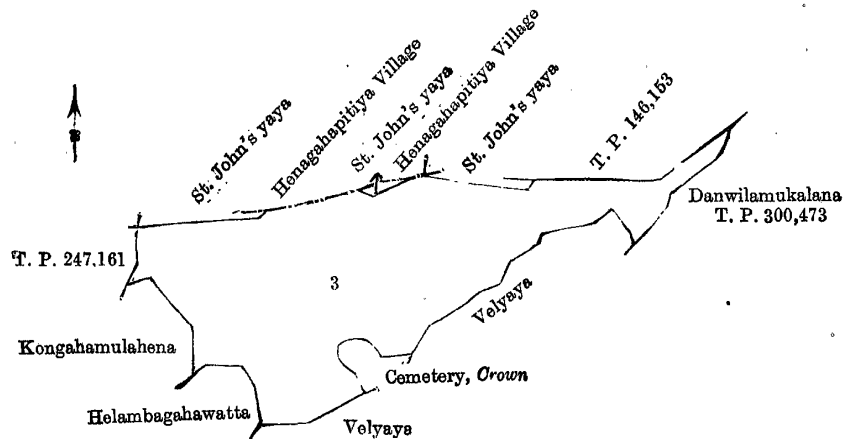
*Description of the Lands referred to.*

The following lots situated in the village of Ihala Karambe, in the Kinyama korale of the Katugampola hatpattu of the Kurunegala District, in the North-Western Province, as described in the annexed diagrams:—

## I.—Preliminary plan 1,409.

Lot.	Name of Land.	Extent, A. R. P.
3	Heenmoragollekele	14 1 9

and bounded as follows: on the north by St. John's yaya claimed by N. E. de Croos, the village limit of Henagahapitiya, St. John's yaya claimed by N. E. de Croos, the village limit of Henagahapitiya, St. John's yaya claimed by N. E. de Croos, T. P. 146,153; on the east by Danwilamukalana sold by the Crown (T. P. 300,473); on the south by Velyaya (private), cemetery belonging to the Crown, Velyaya (private), Helambagahawatta sold by the Crown, Kongahamulahena sold by the Crown; on the west by T. P. 247,161.



Surveyor-General's Office,  
Colombo, August 10, 1914.

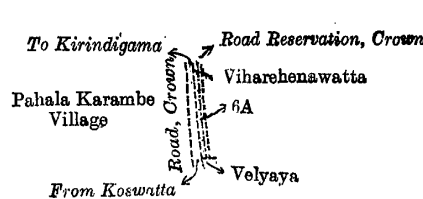
Scale of 8 Chains to an Inch.

G. K. THORNHILL,  
for Acting Surveyor-General.

## II.—Preliminary plan 1,409.

Lot.	Name of Land.	Extent, A. R. P.
6A	Viharehenawatta (reservation for road)	0 0 15

and bounded as follows: on the north by road reservation belonging to the Crown; on the east by Vetiarehenawatta sold by the Crown; on the south by Velyaya (private); on the west by a road from Koswatta to Kirindigama (the village limit of Pahala Karambe).



Surveyor-General's Office,  
Colombo, August 10, 1914.

Scale of 8 Chains to an Inch.

G. K. THORNHILL,  
for Acting Surveyor-General.

Kurunegala S. O. 167—1914.

**Kurunegala Notice No. 5,383.****Notice under "The Waste Lands Ordinances of 1897, 1899, 1900, and 1903."**

TAKE notice that unless within three months from October 9, 1914, the persons, if any, who claim any interest in the land hereinafter mentioned make claim in person or in writing to the said land or to some interest therein to T. G. Willett, Esq., Special Officer appointed under section 28 of "The Waste Lands Ordinances of 1897, 1899, 1900, and 1903," at his office at Fort, Colombo:

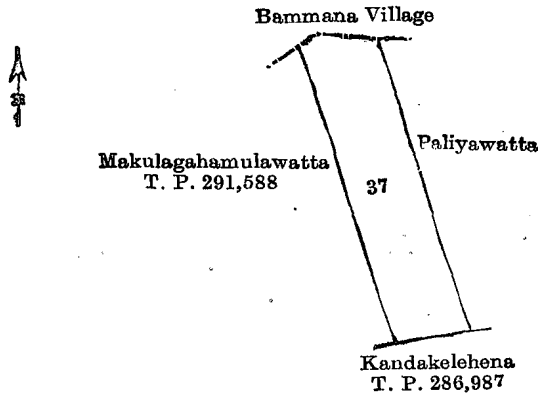
Such Special Officer, in pursuance of the powers vested in him by the said Ordinances, will declare by writing under his hand that the land, to which no claim has been made, is the property of the Crown.

aga

T. G. WILLETT,  
Special Officer.

*Description of the Land referred to.*

The land commonly called or known as Kongahawatta, situated in the village of Agare, in the Medapattu Korale East of the Katugampola hatpattu of the Kurunegala District, in the North-Western Province, containing in extent 1 acre and 13 perches, shown as lot 37 in preliminary plan 366 and in the annexed diagram; and bounded as follows: on the north by the village limit of Bammana; on the east by Paliyawatta (private); on the south by Kandakelehena sold by the Crown (T. P. 286,987); on the west by Makulagahawatta sold by the Crown (T. P. 291,588).



Surveyor-General's Office,  
Colombo, August 8, 1914.

Scale of 4 Chains to an Inch.  
Kurunegala S. O. 168—1914.

G. K. THORNHILL,  
for Acting Surveyor-General.

**Kurunegala Notice No. 5,384.**

**Notice under "The Waste Lands Ordinances of 1897, 1899, 1900, and 1903."**

TAKE notice that unless within three months from October 9, 1914, the persons, if any, who claim any interest in the lands hereinafter mentioned or in any one or more of such lands make claim in person or in writing to the said lands or any of them or to some interest therein to T. G. Willett, Esq., Special Officer appointed under section 28 of "The Waste Lands Ordinances of 1897, 1899, 1900, and 1903," at his office at Fort, Colombo:

Such Special Officer, in pursuance of the powers vested in him by the said Ordinances, will declare by writing under his hand that the said lands, or such of them as to which no claim has been made, are the property of the Crown.

T. G. WILLETT,  
Special Officer.

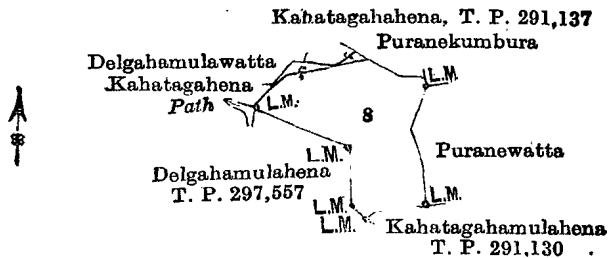
*Description of the Lands referred to.*

The following lots situated in the village of Kohombepola, in the Meda Pattu Korale East of the Katugampola hatpattu of the Kurunegala District, in the North-Western Province, as described in the annexed diagrams:—

I.—Preliminary plan 349.

Lot.	Name of Land.	Extent, A. R. P.
8	Kahatagahahena	2 2 15

and bounded as follows: on the north by Kahatagahahena sold by the Crown, Delgahamulawatta sold by the Crown, Kahatagahahena sold by the Crown (T. P. 291,137), Puranekumbura claimed by H. P. Charles Sinno and others; on the east by Puranekumbura claimed by H. P. Charles Sinno and others, Puranewatta claimed by Imiya Mudiasselage Cornelis Appu; on the south by Kahatagahamulahena sold by the Crown (T. P. 291,130); on the west by Delgahamulahena sold by the Crown (T. P. 297,557), a path, Kahatagahahena sold by the Crown.



Surveyor-General's Office,  
Colombo, July 28, 1914.

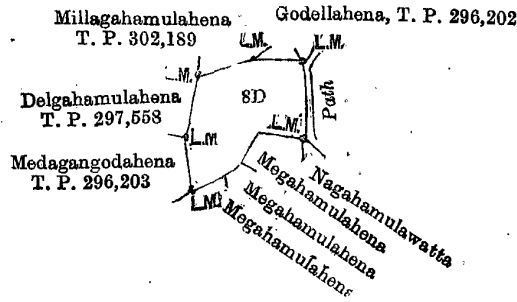
Scale of 8 Chains to an Inch.

G. K. THORNHILL,  
for Acting Surveyor-General.

II.—Preliminary plan 349.

Lot.	Name of Land.	Extent, A. R. P.
8D	Migahamulahena	2 0 36

and bounded as follows: on the north by Millagahamulahena sold by the Crown (T. P. 302,189), Godellahena sold by the Crown (T. P. 296,202); on the east by a path; on the south by Nagahamulawatta claimed by B. Herat Sinno and others, Megahamulahena claimed by B. M. Manchohamy; on the west by Medagangodahena sold by the Crown (T. P. 296,203), Delgahamulahena sold by the Crown (T. P. 297,558).



Surveyor-General's Office,  
Colombo, July 29, 1914.

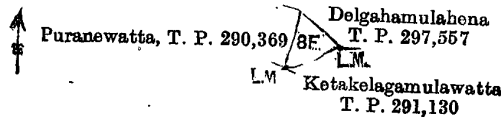
Scale of 8 Chains to an Inch.

G. K. THORNHILL,  
for Acting Surveyor-General.

III.—Preliminary plan 349.

Lot.	Name of Land.	Extent, A. R. P.
8F	Puraneliyaddehena	0 1 11

and bounded as follows: on the north and east by Delgahamulahena sold by the Crown (T. P. 297,557); on the south by Ketakelagahamulawatta sold by the Crown (T. P. 291,130); on the west by Puranewatta sold by the Crown (T. P. 290,369).



Surveyor-General's Office,  
Colombo, July 28, 1914.

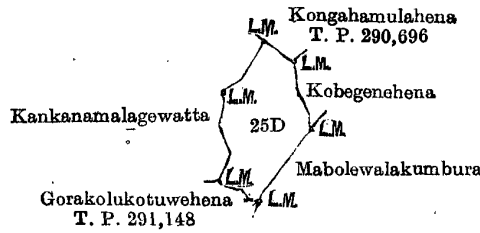
Scale of 8 Chains to an Inch.

G. K. THORNHILL,  
for Acting Surveyor-General.

IV.—Preliminary plan 349.

Lot.	Name of Land.	Extent, A. R. P.
25D	Kankanamalagekele	1 3 11½

and bounded as follows: on the north by Kongahamulahena sold by the Crown (T. P. 290,696); on the east by Kobegenehena claimed by T. P. Mudalihamy, Mablewalakumbura claimed by J. P. Gunaratna; on the south by Gorakolukotuwehena sold by the Crown (T. P. 291,148); on the west by Kankanamalagewatta claimed by Baronchi Appu.



Surveyor-General's Office,  
Colombo, July 28, 1914.

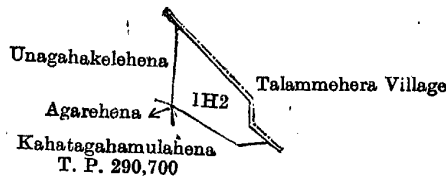
Scale of 8 Chains to an Inch.

G. K. THORNHILL,  
for Acting Surveyor-General.

V.—Preliminary plan 349.

Lot.	Name of Land.	Extent, A. R. P.
1H2	Kahatagahamulahena	1 0 11

and bounded as follows: on the north and east by the village limit of Talammehera; on the south by Kahatagahamulahena sold by the Crown (T. P. 290,700), Agarehena sold by the Crown; on the west by Unagahakelehena sold by the Crown.



Surveyor-General's Office,  
Colombo, August 4, 1914.

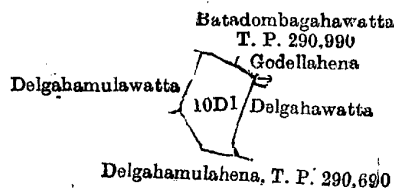
Scale of 8 Chains to an Inch.

G. K. THORNHILL,  
for Acting Surveyor-General.

VI.—Preliminary plan 349.

Lot.	Name of Land.	Extent, A. R. P.
10D1	Godellehena	0 3 36

and bounded as follows: on the north by Batadombagahawatta sold by the Crown (T. P. 290,990), Godellahena sold by the Crown; on the east by Godellahena sold by the Crown, Delgahawatta sold by the Crown; on the south by Delgahamulahena sold by the Crown (T. P. 290,690); on the west by Delgahamulawatta (old garden, private).



Surveyor-General's Office,  
Colombo, August 4, 1914.

Scale of 8 Chains to an Inch.

G. K. THORNHILL,  
for Acting Surveyor-General.

## Anuradhapura Notice No. 5,385.

## Notice under "The Waste Lands Ordinances of 1897, 1899, 1900, and 1903."

TAKE notice that unless within three months from October 9, 1914, the persons, if any, who claim any interest in the lands hereinafter mentioned or in any one or more of such lands or to some interest therein make claim in person or in writing to the said lands or any of them or to some interest therein to T. G. Willett, Esq., Special Officer appointed under section 28 of "The Waste Lands Ordinances of 1897, 1899, 1900, and 1903," at his office at Fort, Colombo:

Such Special Officer, in pursuance of the powers vested in him by the said Ordinances, will declare by writing under his hand that the said lands, or such of them as to which no claim has been made, are the property of the Crown.

T. G. WILLETT,  
Special Officer.

*Description of the Lands referred to.*

The following lots situated in the village of Wirasole, in the Pahala Kende tulana of the Kende korale of the Nuwara-gam palata, in the North-Central Province, as described in the annexed diagram:—

## Preliminary plan 584.

Lot.	Name of Land.	Extent, A. R. P.	Lot.	Name of Land.	Extent, A. R. P.
1	Kadiangegalamiukalana	310 3 4	12	Ela	0 1 1
2	Kongahahenyaya, Kumbukgahahena, &c.	185 3 18	13	Adipara	0 0 5
3	Wirasolewewa	22 1 18	14	Ela	0 0 5
7	Pahalawewa	6 0 16	15	Adipara	0 0 23
8	Adipara	0 0 25	16	Ela	0 1 36
9	Ela	0 0 3	17	Do.	0 1 0
10	Do.	0 1 24			
11	Adipara	0 0 35			
					527 0 13

and bounded as follows: on the north by the boundary of Kunchuttu korale; on the east by the village limit of Katukeliyawa, the village limit of Ambagahawewa; on the south by the village limit of Ambagahawewa; on the west by the boundary of Kadawat korale.

NOTE.—The following lots lying within the above boundaries are excluded from this notice, and their aggregate acreage of 11 acres 2 roods and 14 perches is not included in the acreage of 527 acres and 13 perches given above:—

## Preliminary plan 584.

Lot.	Name of Land.	Extent, A. R. P.
4	Puranewela	6 3 24
5	Gangoda	0 1 23
6	Puranewela	4 1 7

[For Diagram see page 1288.]

11 2 14

## Anuradhapura Notice No 5,386.

## Notice under "The Waste Lands Ordinances of 1897, 1899, 1900, and 1903."

TAKE notice that unless within three months from October 9, 1914, the persons, if any, who claim any interest in the lands hereinafter mentioned or in any one or more of such lands make claim in person or in writing to the said lands or any of them or to some interest therein to T. G. Willett, Esq., Special Officer appointed under section 28 of "The Waste Lands Ordinances of 1897, 1899, 1900, and 1903," at his office at Fort, Colombo:

Such Special Officer, in pursuance of the powers vested in him by the said Ordinances, will declare by writing under his hand that the said lands, or such of them as to which no claim has been made, are the property of the Crown.

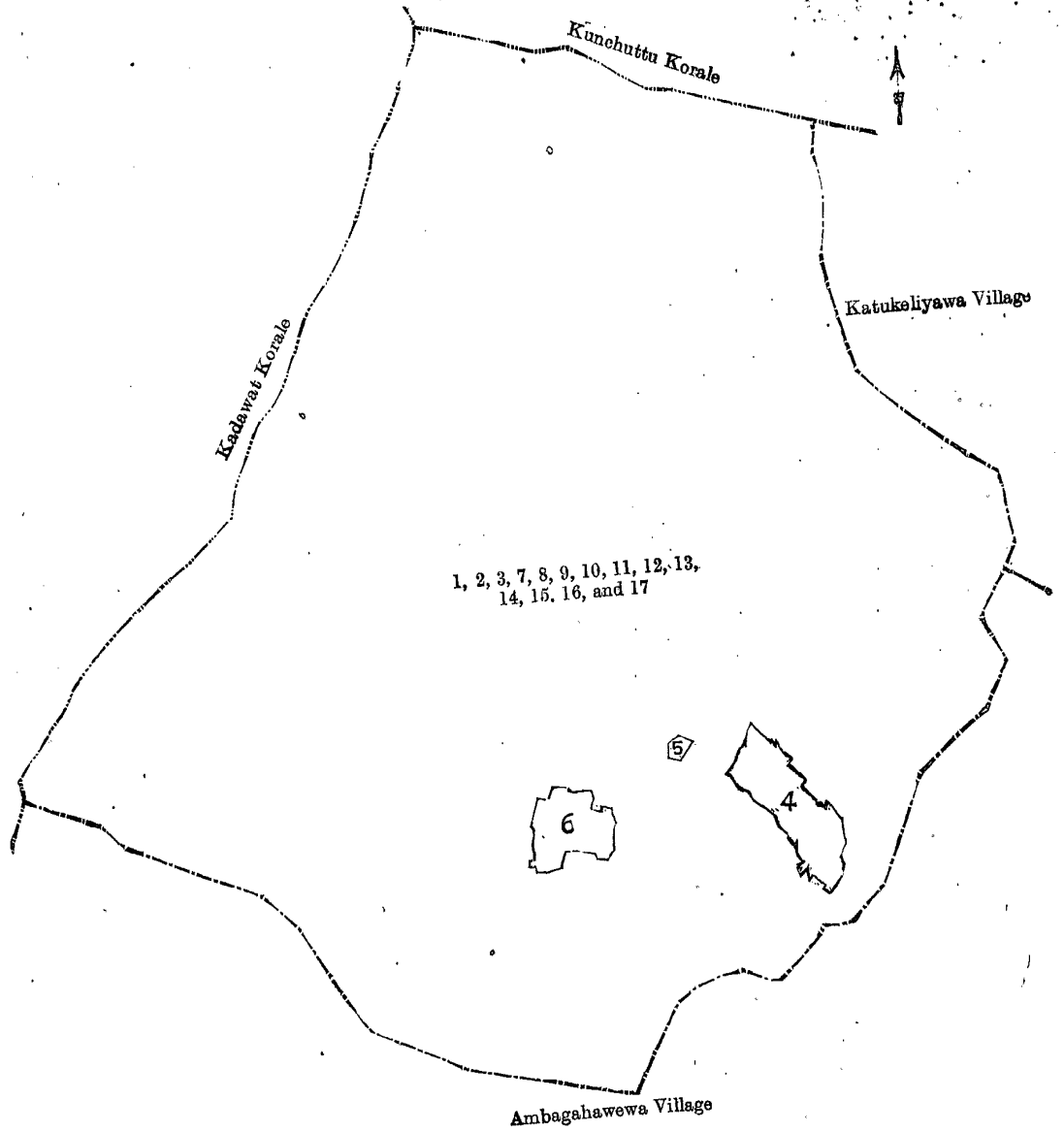
T. G. WILLETT,  
Special Officer.

*Description of the Lands referred to.*

The following lots situated in the village of Relapanawa, in the Kandu tulana of the Kadawat korale of the Nuwara-gam palata, in the North-Central Province, as described in the annexed diagram:—

## Preliminary plan 577.

Lot.	Name of Land.	Extent, A. R. P.	Lot.	Name of Land.	Extent, A. R. P.
1	Palugahahenalanda	700 0 3	26	Ketagalammukalana	11 0 38
1A	Do.	142 2 24	27	Minipittaniya	0 0 31
1B	Wewakanda	0 3 33	28	Ammandiwadihitapugalemukalana	35 3 0
1C	Do.	1 0 11	29	Medawewapalu tank	4 3 21
1D	Siyambalagaha-accara	3 0 25	33	Girakettuwewa	17 2 19
1E	Wewakanda	0 2 13	34	Karuwalamukalana	18 2 0
1F	Ihalawela-accara	1 2 34	35	Goyanirawemukalana	10 2 30
1G	Wewakanda	0 2 32	36	Goyanirawe-ela	0 2 23
1H	Ismetiya-accara	4 1 39	37	Adipara	0 1 11
1I	Diulgaha-accara	2 1 2	38	Do.	0 0 4
2	Galpothayayamukalana	8 0 26	39	Girakettu-ela	0 0 20
4	Indihena	3 2 8	40	Adipara	0 0 6
7	Elapathgamawewa (tank)	12 1 5	41	Pinpara	6 3 17
8	Tammenagodamukalana	9 0 32	42	Adipara	0 0 7
9	Pahalamukalana	19 0 15	43	Adipara or Pitapara	0 1 39
10	Ilipathamukalana	8 1 29	44	Adipara	0 0 11
11	Pansalaidama	13 3 6	45	Do.	0 1 23
13	Relapanawawewa	97 1 15	46	Wan-ela	0 1 31
14	Reservation for bund	3 0 38	47	Adipara	0 0 25
16	Tisbamba	5 2 13	48	Pinpara	1 2 23
17	Alut-accara	0 1 8	49	Adipara	0 0 13
22A	Adipara	0 0 36	50	Do.	0 0 35
23	Meegahawewa	2 3 28	50A	Do.	0 0 4
24	Meegahawewa (tank)	4 3 28			
25	Kongollewawewa (tank)	5 2 36			
					1,162 3 10



Surveyor-General's Office,  
Colombo, August 6, 1914.

Scale of 16 Chains to an Inch.

G. K. THORNHILL,  
for Acting Surveyor-General.

Anuradhapura S. O. 14—1914.

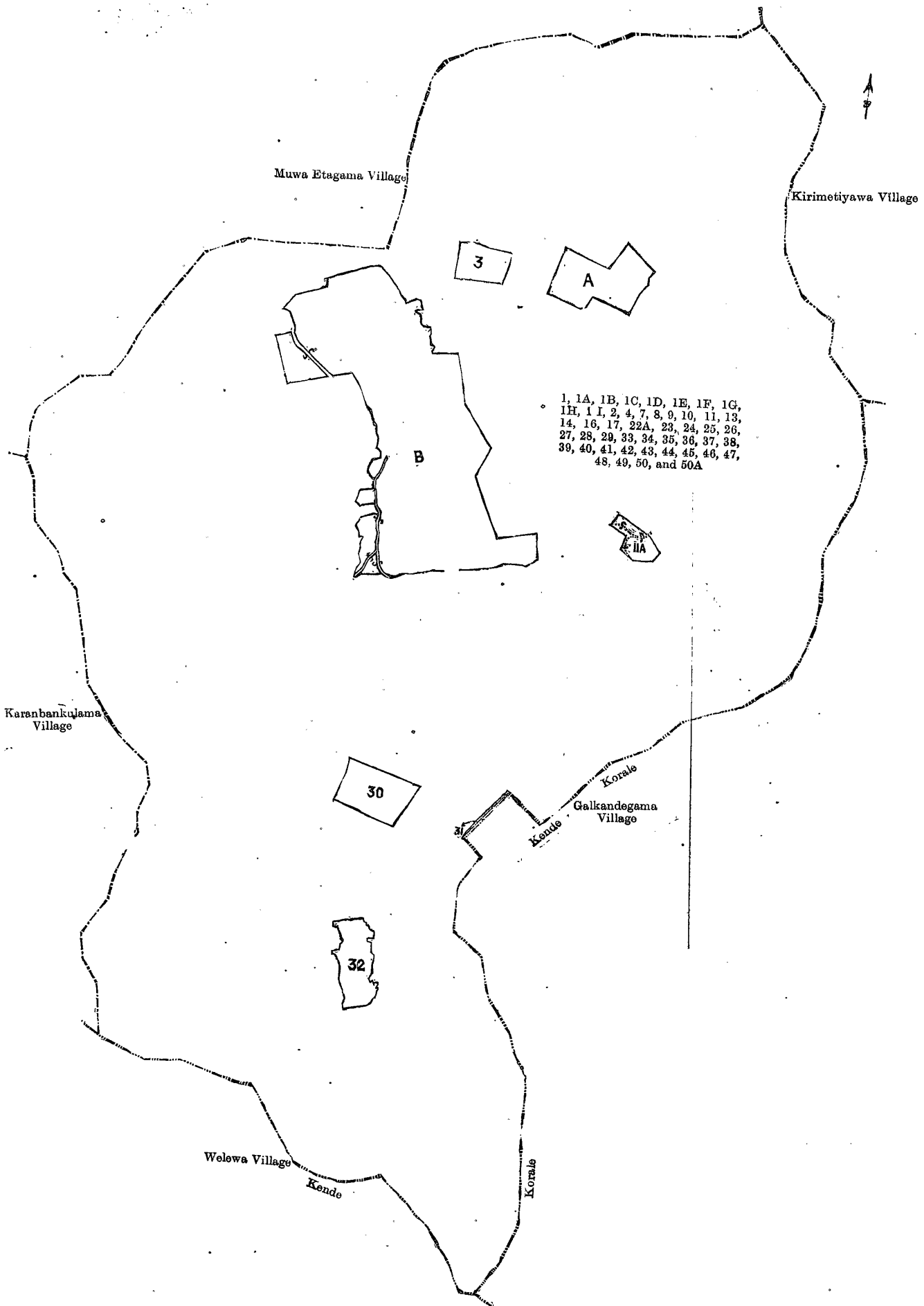
and bounded as follows: on the north by the village limit of Muwaetagama; on the east by the boundary of Kende korale (the village limit of Kerimetiya), (the village limit of Galkandegama); on the south by the boundary of Kende korale (the village limit of Welewa); on the west by the village limit of Karanbankulama, the village limit of Muwaetagama.

NOTE.—The following lots lying within the above boundaries are excluded from this notice, and their aggregate acreage of 107 acres 1 rood and 35 perches is not included in the acreage of 1,162 acres 3 roods and 10 perches given above:—

Preliminary plan 577.

Lot.	Name of Land.	Extent, A. R. P.	Lot.	Name of Land.	Extent, A. R. P.
3	Indihenekumbura (T. P. 233,011)	3 3 12	B 21C	T. P. 298,176	1 1 16
A 5	Kumbura (T. P. 257,160)	4 1 15	B 21D	T. P. 201,196	2 1 22
A 6	Elapathgamakumbura (T. Ps. 163,581 and 163,582)	4 1 8	B 21E	T. P. 208,990	2 2 34
A 6A	Do.	1 0 9	B 21F	Ihalawela	13 0 16
11A	Pansalaidama	2 0 29	B 21G	T. P. 253,276	1 2 5
B 12	Wewakandapaula-accara	2 0 14	B 21H	Kumbura	2 2 7
B 15	Gangoda	3 2 25	B 21I	T. P. 234,544	2 0 38
B 18	Kadewatta	0 2 6	B 21J	T. P. 274,735	3 1 27
B 19	Siyambalagahawatta	0 2 27	B 22	Kongollewakumbura (T. P. 219,644)	6 3 3
B 19A	Do. (T. P. 258,661)	0 1 8	30	Medawewakumbura (T. P. 227,380)	6 2 25
B 20	Kumbukgahawatta (T. P. 258,569)	0 1 21	31	Kumbura	0 0 23
B 21	Pahala and Ihalawela	30 3 33	32	Giraketukumbura	6 0 16
B 21A	T. P. 274,734	2 0 36			
B 21B	T. P. 274,736	2 0 0			
					107 1 35





1, 1A, 1B, 1C, 1D, 1E, 1F, 1G,  
 1H, 1I, 2, 4, 7, 8, 9, 10, 11, 13,  
 14, 16, 17, 22A, 23, 24, 25, 26,  
 27, 28, 29, 33, 34, 35, 36, 37, 38,  
 39, 40, 41, 42, 43, 44, 45, 46, 47,  
 48, 49, 50, and 50A

Surveyor-General's Office,  
 Colombo, July 9, 1914.

Scale of 16 Chains to an Inch.  
 Anuradhapura S. O. 15—1914

K. THORNHILL,  
 Acting Surveyor-General.

for A.

## Uva Notice No. 5,337.

## Notice under "The Waste Lands Ordinances of 1897, 1899, 1900, and 1903."

TAKE notice that unless within three months from October 9, 1914, the persons, if any, who claim any interest in the lands hereinafter mentioned or in any one or more of such lands make claim in person or in writing to the said lands or any of them or to some interest therein to J. M. Davies, Esq., Special Officer appointed under section 28 of "The Waste Lands Ordinances of 1897, 1899, 1900, and 1903," at his office at Fort, Colombo :

Such Special Officer, in pursuance of the powers vested in him by the said Ordinances, will declare by writing under his hand that the said lands, or such of them as to which no claim has been made, are the property of the Crown.

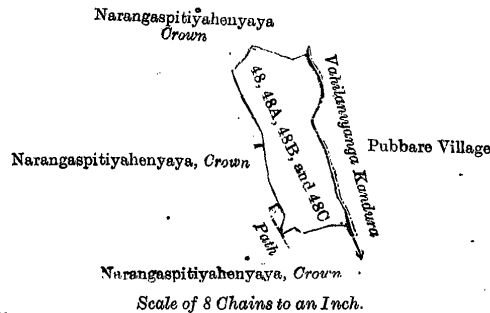
J. M. DAVIES,  
Special Officer.

## Description of the Lands referred to.

The following lots situated in the village of Bakinigahawela, in the Medagam pattu korale of the Wellassa division, in the Province of Uva, as described in the annexed diagrams:—

I.—Preliminary plan 168.			Extent, A. B. P.
Lot.	Name of Land.		
48	Narangaspitiyawattehena	.. .. .	1 3 7
48A	Narangaspitiyawatta	.. .. .	0 3 7
48B	Narangaspitiyawattehena	.. .. .	0 2 14
48C	Do.	.. .. .	0 0 23
			3 1 11

and bounded as follows: on the north by Narangaspitiyahenyaya declared to be the property of the Crown under the Waste Lands Ordinances; on the east by Vahilaniyangakandura (the village limit of Pabbare); on the south by Narangaspitiyahenyaya declared to be the property of the Crown under the Waste Lands Ordinances; on the west by a path, Narangaspitiyahenyaya declared to be the property of the Crown under the Waste Lands Ordinances.



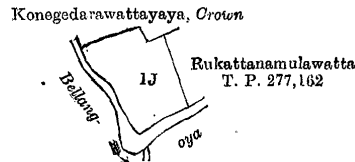
Surveyor-General's Office,  
Colombo, August 6, 1914.

G. K. THORNHILL,  
for Acting Surveyor-General.

## II.—Preliminary plan 168.

II.—Preliminary plan 168.			Extent, A. B. P.
Lot.	Name of Land.		
1J	Egodawatta	.. .. .	1 3 26

and bounded as follows: on the north by Konegedarawattayaya declared to be the property of the Crown under the Waste Lands Ordinances; on the east by Rukattanumulawatta claimed by Talawewatta Appuhamy (T. P. 277,162); on the south and west by Bellangoya.



Surveyor-General's Office,  
Colombo, August 6, 1914.

G. K. THORNHILL,  
for Acting Surveyor-General.

Uva S. O. 13—1914.

## Mannar Notice No. 5,338.

## Notice under "The Waste Lands Ordinances of 1897, 1899, 1900, and 1903."

TAKE notice that unless within three months from October 9, 1914, the persons, if any, who claim any interest in the lands hereinafter mentioned or in any one or more of such lands make claim in person or in writing to the said lands or any of them or to some interest therein to J. M. Davies, Esq., Special Officer appointed under section 28 of "The Waste Lands Ordinances of 1897, 1899, 1900, and 1903," at his office at Fort, Colombo :

Such Special Officer, in pursuance of the powers vested in him by the said Ordinances, will declare by writing under his hand that the said lands, or such of them as to which no claim has been made, are the property of the Crown.

J. M. DAVIES,  
Special Officer.

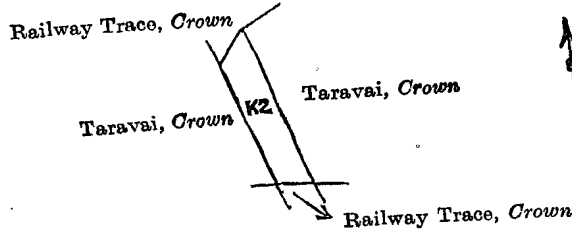
*Description of the Lands referred to.*

The following lots situated in the village of Thotakadu, in the eastern division of the Mannar island of the Mannar District, in the Northern Province, as described in the annexed diagrams:—

I.—Preliminary plan 3,684.

Lot.	Name of Land.	Extent, A. R. P.
K 2	Vaṇaangundu, open land (railway trace)	0 1 0·50

and bounded as follows: on the north by railway trace acquired by the Crown; on the east by Taravai claimed by the Crown; on the south by railway trace acquired by the Crown; on the west by Taravai claimed by the Crown.



Scale of 4 Chains to an Inch.

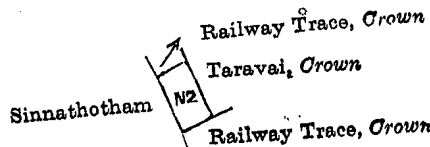
Surveyor-General's Office,  
Colombo, July 25, 1914.

C. R. LUNDIE,  
for Acting Surveyor-General.

II.—Preliminary plan 3,684.

Lot.	Name of Land.	Extent, A. R. P.
N 2	Sinnāthotham, open land (railway trace)	0 0 15·50

and bounded as follows: on the north by railway trace acquired by the Crown; on the east by Taravai claimed by the Crown; on the south by railway trace acquired by the Crown; on the west by Sinnathotham claimed by M. Veduthalomai and others.



Scale of 4 Chains to an Inch.

Survey-General's Office,  
Colombo, July 25, 1914.

C. R. LUNDIE,  
for Acting Surveyor-General.

III.—Preliminary plan 3,667.

Lot.	Name of Land.	Extent, A. R. P.	Lot.	Name of Land.	Extent, A. R. P.
E	Sekkaditaravai (temporary lines)	1 2 19·25	I	San Juan Koviladi (open ground)	2 0 21
F	Sekkaditaravai (salt waste)	13 1 0·50	K1	San Juan (railway premises)	2 2 11
G	Sekkadipuddi (open land)	0 1 2·25			
H	Sekkaditaravai (salt waste)	10 3 20·75			
					30 2 34·75

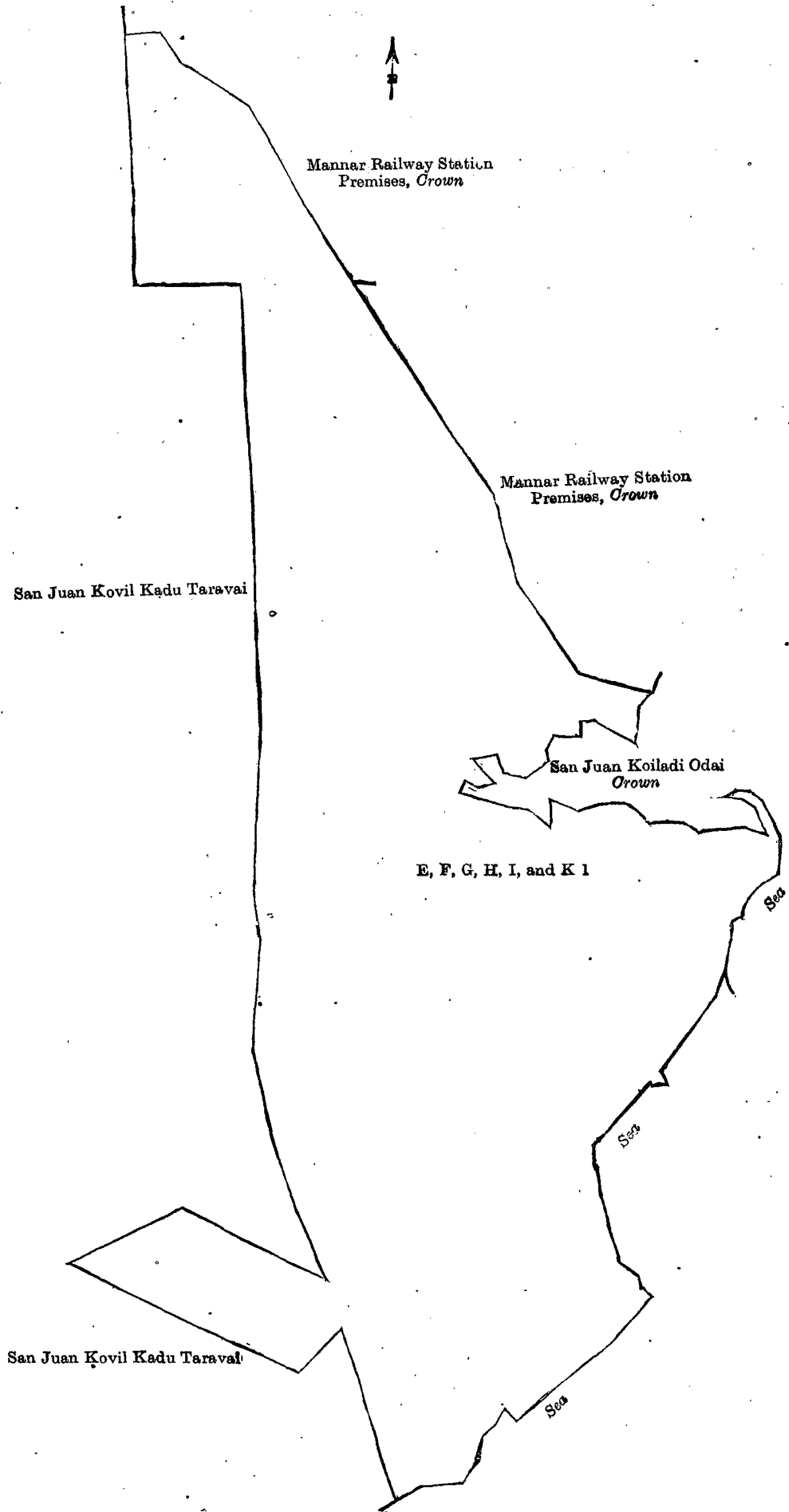
and bounded as follows: on the north by Mannar railway station premises acquired by Crown; on the east by Mannar railway station premises, San Juan Koviladiodai belonging to the Crown, the sea; on the south by the sea; on the west by San Juan Kovilkadutaravai claimed by the Crown and Swampillai Saveri.

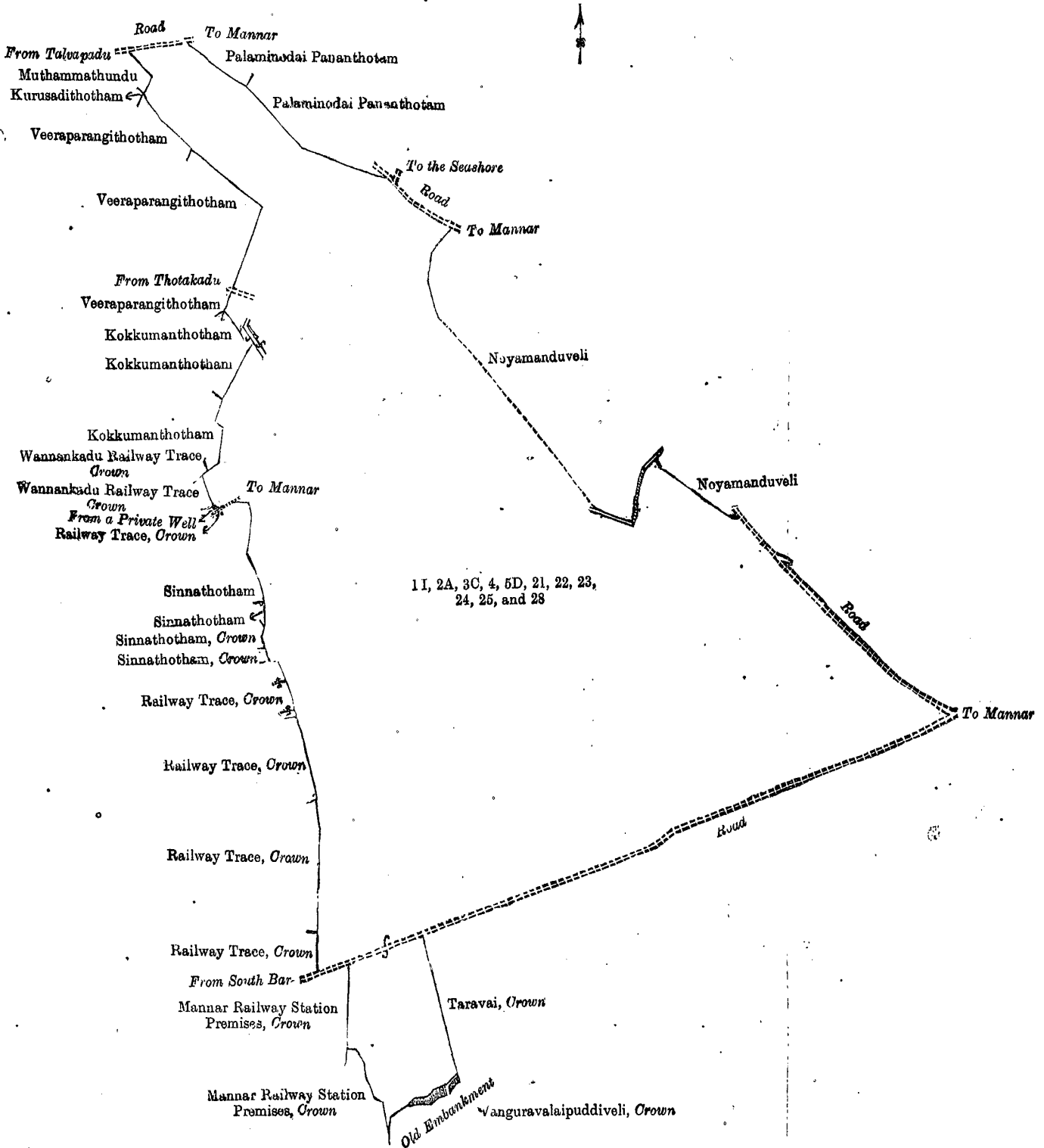
[For Diagram see page 1292.]

IV.—Preliminary plan 3,710.

Lot.	Name of Land.	Extent, A. R. P.	Lot.	Name of Land.	Extent, A. R. P.
1 I	San Juan Kovilpudditharavai (salt marsh)	19 2 24	24	Maruthondivaikalharavai, Kaththalampudditharavai, Tharavai (open land)	379 1 0
2A	Ammaithotham (low jungle)	0 1 16	25	Kaththalampudditharavai	25 2 34
3C	Maruthondivaikalharavai (open land)	10 0 14	28	Cooly Vadikani (low jungle)	2 1 5
4	Ammaithotham (old burial ground)	0 3 22			
5D	Sinnathotham (low jungle)	0 1 33			
21	Mudalaipali (open land)	5 0 27			456 1 31
22	Naduppurivu	1 0 5			
23	Maruthondivaikal and Palaminodai (old Dutch canal)	11 2 11			

and bounded as follows: on the north by a road from Talvapadu to Mannar, Palaminodai Pananthotam claimed by Ana Nena Mohammadu Saibo, Palaminodai Pananthotam claimed by Commaravelu Vettivelu, a road to Mannar; on the east by Noyamanduveli claimed by Mudaliyar S. Muttutambay and Crown, a road to Mannar; on the south a road from Mannar to South Bar, Taravai claimed by the Crown, an old embankment, Vanguravalaipuddiveli claimed by the Crown, Mannar railway station premises acquired by the Crown, a road from Mannar to South Bar; on the west by railway trace acquired by the Crown, Sinnathotham acquired by the Crown, Sinnathotham claimed by Marisal Saḷoman and others, Sinnathotham claimed by Prastamby Anthonipillai and others, a road from Mannar to a private well, railway trace acquired by the Crown, Wannankadu railway trace claimed by the Crown, Wannankadu railway trace acquired by the Crown, Kokkumanthotam claimed by Slema Lebbe Periyatambay and others, Kokkumanthotam claimed by Manonmani, Veeraparangithotam claimed by Vallipuram Kadiravelpillai of Mantai, Veeraparangithotam claimed by Comaravelu Vettivelu, Veeraparangithotam claimed by Puwanaspari, Kurusadithotam claimed by Usan Saibo Sadakutambay, Muthammathundu claimed by Abdul Cader.





Scale of 16 Chains to an Inch.

Surveyor-General's Office,  
Colombo, July 25, 1914.

Mannar S. O. 1—1914.

C. B. LUNDIE,  
for Acting Surveyor-General.

## FINAL ORDERS.

## Galle S. O. No. 312.

Order under Section 4, Sub-section (1), of "The Waste Lands Ordinances of 1897, 1899, 1900, and 1903,"  
declaring Lands to be Crown Property.

In the matter of the lands commonly called or known as Batahena, Alipallehena, Inipetigalahena, &c., situate in the village of Galgodagama, in the Hinidum pattu of the Galle District, in the Southern Province, and of "The Waste Lands Ordinances of 1897, 1899, 1900, and 1903."

WHEREAS in pursuance of section 1 of the said Ordinances it was duly notified on October 9, 1908, that if no claim to the lands commonly called or known as Batahena, Alipallehena, Inipetigalahena, &c., situate in the village of Galgodagama, in the Hinidum pattu of the Galle District, in the Southern Province, containing in extent 148 acres and 14 perches, and shown as lots 29 and 30 in preliminary plan 476, and in the annexed diagram, was made to Norman Albert Hampton, Special Officer appointed under section 28 of the said Ordinances, within the period of three months from the date specified in such notice, such lands would be declared the property of the Crown, and dealt with on account of the Crown (*vide* Notice No. 3,220):

And whereas (1) Hettige Endoris, (2) Senanayaka Dasilige Sinno Appu, (3) Hettige Abiyas, (4) ditto Dineris, (5) ditto Babappu, (6) Senanayaka Dasilige Mendiris (minor), (7) Walakulu Arachchige Udoris, (8) Mawanana Hettige Johanes, (9) Yakdehikandage Janis, (10) Mawanana Senanayaka Dasilige Sinno Appu *alias* Siman, (11) Mawanana Senanayaka Dasilige Elias, (12) Kariyawasangodage Arnolis, (13) Senanayaka Dasilige Carohamy, (14) ditto Janis, (15) ditto Cornelis, (16) ditto Rhino, (17) ditto Andreas, (18) ditto Dines de Silva, (19) Don Arnolis Edirisinghe made claim thereto, the said 6th claimant, a minor, being represented by his guardian Panangalaliyanage Balahamy, and whereas the said 1st to 5th, 7th to 19th claimants and the minor 6th claimant's guardian Panangalaliyanage Balahamy entered into three agreements of the same tenor dated October 24 and 26, 1911, and November 25, 1911, whereby in consideration of the Settlement Officer (a) settling as private property outside the Waste Lands Ordinances in his settlement of the village of Galgodagama block survey preliminary plan 476, lots 35, 36, 37, 38, 39, 40, 42, 43, 44, 45, aggregating 7 acres 3 roods and 5 perches, (b) being declared the owners of 17½ acres more or less of lot 29, now shown as lot 29A, they withdrew claim to the said lots 29 and 30, I, Norman Albert Hampton, Special Officer appointed under section 28 of the said Ordinances, under and by virtue of the powers vested in me in that behalf by section 4 of the said Ordinances, do hereby on April 30, 1914, order and declare under section 4, sub-section (1), of the said Ordinances, that the said lands, as more fully described herein below, are the property of the Crown.

*Description of the Lands referred to.*

The following lots situated in the village of Galgodagama, in the Hinidum pattu of the Galle District, in the Southern Province, as described in the annexed diagram:—

Lot.	Name of Land.	Extent, A. R. P.
29	Batahena, Alipallehena, Inipetigalahena, Kapallehena, Pupuratiyehena	145 2 28
30	Gonakoladeniyagodella	2 1 26
		148 0 14

and bounded as follows: on the north by the Gin-ganga; on the east by the village limit of Godapitagama, Alipallehenewatta claimed by S. Ugathehemy, the village limit of Godapitagama, Suduwelawedeniya claimed by Mawanana Hettige Davith and others, Suduwellekumbura claimed by ditto, Suduwellewedeniya claimed by ditto; on the south by Alutbemnehena to be declared the property of Hettige Endoris and eighteen others under the Waste Lands Ordinances, the village limit of Godapitagama (the Pahala Batahena-ela); on the west by the village limit of Habarakada (Kadiran-dola).

[For Diagram see page 1295.]

## Galle S. O. No. 313.

Order under Section 4, Sub-section (1), of "The Waste Lands Ordinances of 1897, 1899, 1900, and 1903,"  
admitting Land to be Private Property.

In the matter of the land commonly called or known as Alutbemnehena, situate in the village of Galgodagama, in the Hinidum pattu of the Galle District, in the Southern Province, and of "The Waste Lands Ordinances of 1897, 1899, 1900, and 1903."

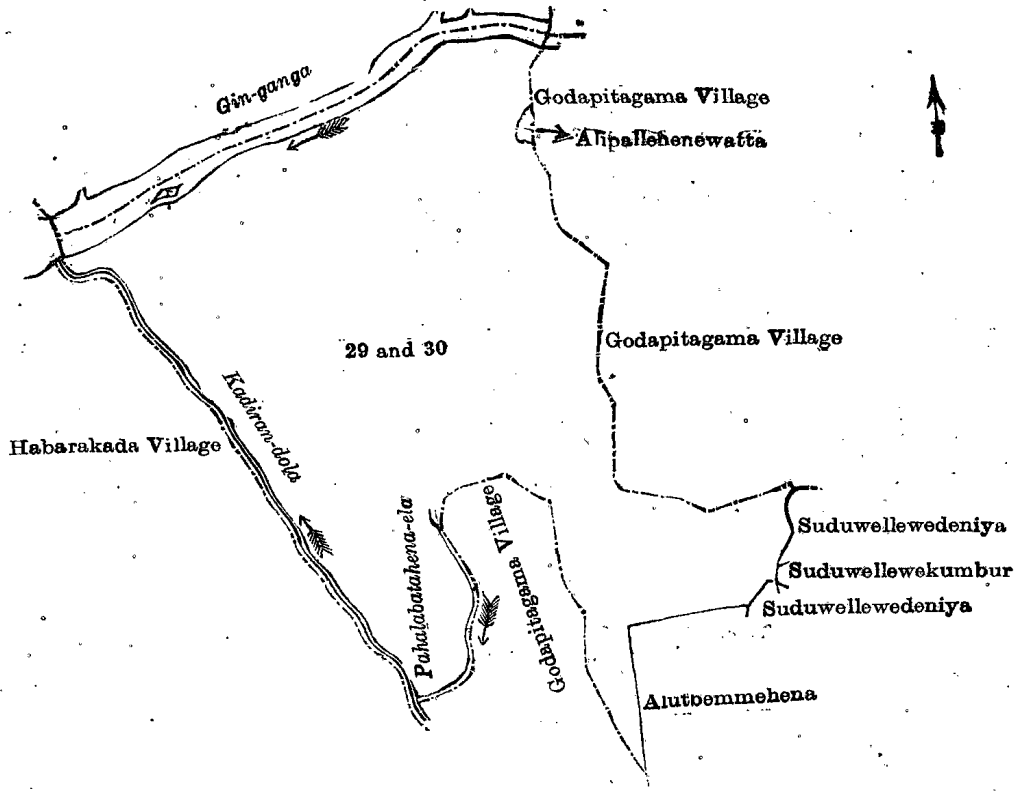
WHEREAS in pursuance of section 1 of the said Ordinances it was duly notified on October 9, 1908, that if no claim to the land commonly called or known as Alutbemnehena, situate in the village of Galgodagama, in the Hinidum pattu of the Galle District, in the Southern Province, containing in extent 17 acres and 6 perches, and shown as lot 29A in preliminary plan 476 and in the annexed diagram, was made to Norman Albert Hampton, Special Officer appointed under section 28 of the said Ordinances, within the period of three months from the date specified in such notice, such land would be deemed the property of Crown, and dealt with on account of the Crown (*vide* Notice No. 3,220):

And whereas (1) Hettige Endoris, (2) Senanayaka Dasilige Sinno Appu, (3) Hettige Abiyas, (4) ditto Dineris, (5) ditto Babappu, (6) Senanayaka Dasilige Mendiris (minor) over whom her mother Pangala Liyanage Balahamy has been appointed the legal guardian, (7) Walakulu Arachchige Udoris, (8) Mawanana Hettige Johanes, (9) Yakdehikandage Janis, (10) Mawanana Senanayaka Dasilige Sinno Appu *alias* Siman, (11) Mawanana Senanayaka Dasilige Elias, (12) Kariyawasangodage Arnolis, (13) Senanayaka Dasilige Carohamy, (14) ditto Janis, (15) ditto Cornelis, (16) ditto Rhino, (17) ditto Andreas, (18) ditto Dines de Silva, (19) Don Arnolis Edirisinghe made claim thereto, and John George Fraser, Norman Albert Hampton, and Harry Chambers Toller, Special Officers appointed under section 28 of the said Ordinances, made due inquiry into such claim, I, Norman Albert Hampton, Special Officer appointed under section 28 of the said Ordinances, with the consent of His Excellency the Governor, do hereby admit the claim of the said claimants to the said land as more fully described herein below, under section 4, sub-section (1), of the said Ordinances.

*Description of the Land referred to.*

The following lot situated in the village of Galgodagama, in the Hinidum pattu of the Galle District, in the Southern Province, as described in the annexed diagram:—

Lot.	Name of Land.	Extent, A. R. P.
29A	Alutbemnehena	17 0 6



Surveyor-General's Office,  
Colombo, March 28, 1914.

Scale of 16 Chains to an Inch.

G. K. THORNHILL,  
for Acting Surveyor-General.

April 30, 1914.

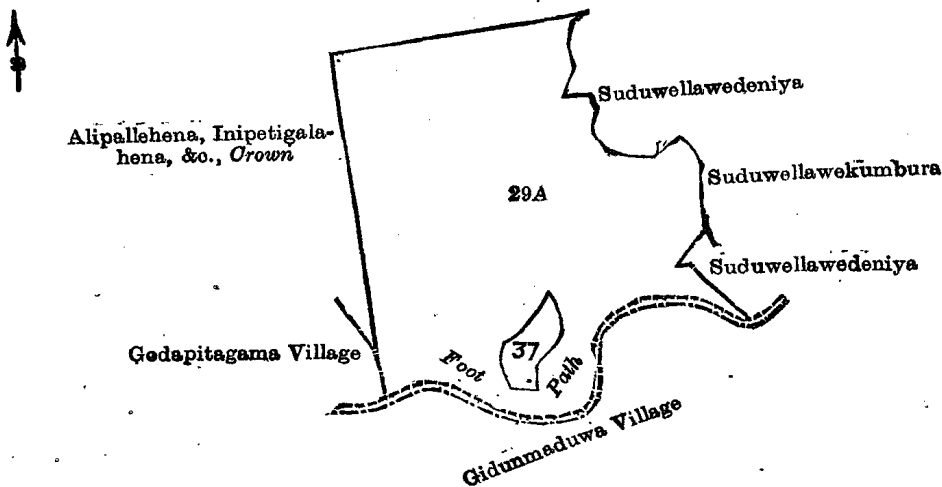
N. A. HAMPTON,  
Special Officer.

and bounded as follows: on the north by Alipallehena, Inipetigalahena to be declared the property of the Crown under the Waste Lands Ordinances; on the east by Suduwellewedeniya claimed by Mawanana Hettige Davith and others, Suduwellewékumbura claimed by ditto, Suduwellewedeniya claimed by ditto; on the south by a footpath (the village limit of Gidummaduwa); on the west by the village limit of Godapitagama, Alipallehena, Inipetigalahena to be declared the property of the Crown under the Waste Lands Ordinances.

NOTE.—The following lot lying within the above boundaries is excluded from this order, and its extent of 2 roods and 4 perches is not included in the acreage of 17 acres and 6 perches given above:—

Preliminary plan 476.

Lot.	Name of Land.	Extent, A. R. P.
37	Ihalabatahenedeniya	0 2 4



Surveyor-General's Office,  
Colombo, March 28, 1914.

Scale of 8 Chains to an Inch.

G. K. THORNHILL,  
for Acting Surveyor-General.

April 30, 1914.

N. A. HAMPTON,  
Special Officer.

**Matara S. O. No. 1,672.****Order under Section 2 of "The Waste Lands Ordinances of 1897, 1899, 1900, and 1903,"  
declaring Land to be Crown Property.**

In the matter of the land commonly called or known as Amukoratuwahena, situate in the village of Ketanwila, in the Weligam korale of the Matara District, in the Southern Province, and of "The Waste Lands Ordinances of 1897, 1899, 1900, and 1903."

THE notice required by section 1 of "The Waste Lands Ordinances of 1897, 1899, 1900, and 1903," having been duly published in manner prescribed by that section in respect of the above-named land (*vide* Notice No. 5,188), and no claim having been made to the said land or to any interest therein within the period of three months from the date specified in the said notice, I, Fredrick Lewis, Special Officer appointed under section 28 of the said Ordinances, under and by virtue of the powers vested in me in that behalf by section 2 of the said Ordinances, do hereby on August 10, 1914, order and declare that the said land, as more fully described herein below, situate in the village of Ketanwila, in the Weligam korale of the Matara District, in the Southern Province, and shown as lot 53 in preliminary plan 534, and in the annexed diagram, and containing in extent 1 acre and 8 perches, is the property of the Crown.

*Description of the Land referred to.*

The land commonly called or known as Amukoratuwahena, situate in the village of Ketanwila, in the Weligam korale of the Matara District, in the Southern Province, containing in extent 1 acre and 8 perches, and shown as lot 53 in preliminary plan 534, and in the annexed diagram, and bounded as follows: on the north by Hunugodahena belonging to the Crown; on the east by Amukoratuwa claimed by Bevilawatage Don Carolis; on the south by Amukoratuwawatta claimed by Liyanage Don Andris, Amukoratuwa claimed by ditto; on the west by T. P. 167,858, Hunugodahena belonging to the Crown.



Surveyor-General's Office,  
Colombo, March 6, 1914.

Scale of 8 Chains to an Inch.

A. H. G. DAWSON,  
for Surveyor-General.

August 10, 1914.

FREDERICK LEWIS,  
Special Officer.

**Hambantota S. O. No. 1,134.****Order under Section 4, Sub-section (1), of "The Waste Lands Ordinances of 1897, 1899, 1900, and 1903,"  
declaring Lands to be Crown Property.**

In the matter of the lands commonly called or known as Kongahawatta, Karuwalagaswalahena, &c., situate in the village of Okandeyaya, in the East Giruwa pattu of the Hambantota District, in the Southern Province, and of "The Waste Lands Ordinances of 1897, 1899, 1900, and 1903."

WHEREAS in pursuance of section 1 of the said Ordinances it was duly notified on July 28, 1911, that if no claim to the lands commonly called or known as Kongahawatta, Karuwalagaswalahena, &c., situate in the village of Okandeyaya, in the East Giruwa pattu of the Hambantota District, in the Southern Province, containing in extent 811 acres and 3 roods, and shown as lots 3, 3C, 4, 5, 5B, 5C, 5D, 7, 7A, 8, 9, 9A, 10, 12A, 15, 15A, 15A1, 17, 21, 22, 22A, 22B, 23A, 23B, 23C, 24, 25, 25A, 26, 29B, 29C, 29D, 29E, 29H, 31, 31A, 32, 32A, 33, 34, 35, 37, 39, 39A, 39B, 42, 43, 44, 45, 46A, 47, 49, 50, 51, 52, 53, 54, 54A, 54C, 55, 56, 57, 59, 59A, 60, 60B, 61, 61B, 61C, 61D, 64, 64A, 64D, 64F, 64G, 64H, 64I, 64K, 64L, 64N, 64P, 64P1, 64P2, 64Q, 64Q1, 64Q2, 64R, 64S, 64U, 64W, 64Y, 64Z, 64AB, 64AB1, 64AC, 64AC1, 64AD, 64AE, 64AF, 64AG, 64AJ, 64AK, 64AM, 67, 88, 89, 116, 117, 118, 119A, 120, 120B, 120C, 121, 122, 123, 124, 124A, and 115I in preliminary plan 400 and in the annexed diagrams was made to Charles Valentine Brayne, Special Officer appointed under section 28 of the said Ordinances, within the period of three months from the date specified in such notice, such lands would be declared the property of the Crown, and dealt with on account of the Crown (*vide* Notice No. 4,137):

And whereas Wickremasin Arachchige Don Juwanis, Police Officer, made claim thereto, and whereas the said claimant by an agreement dated November 28, 1911, in consideration of being declared the owner of (a) 6 acres more or less of lots 64, 64O, 119, and 120B in block survey preliminary plan 400, now shown as lots 64O, 64AO, 119, and 120B1, (b) 1 acre more or less of lot 64 in the same block survey preliminary plan, now shown as lot 64AN, withdrew claim to the said lots, I, Walter Ernest Wait, Special Officer appointed under section 28 of the said Ordinances, under and by virtue of the powers vested in me in that behalf by section 4 of the said Ordinance, do hereby, on June 17, 1914, order and declare under section 4, sub-section (1), of the said Ordinances, that the said lands as more fully described herein below, are the property of the Crown.

*Description of the Lands referred to.*

The following lots situated in the village of Okandeyaya, in the East Giruwa pattu of the Hambantota District, in the Southern Province, as described in the annexed diagrams:—

## I.—Preliminary plan 400.

Lot.	Name of Land.	Extent, A. R. P.	Lot.	Name of Land.	Extent, A. R. P.
3	Kongahawatta	0 2 22	9	Kalaotuwahena	0 1 21
3C	Karuwalagaswalahena	0 0 17	9A	Kalaotuwahenawatta	0 0 19
4	Riddeniavekella	0 3 9	10	Kalaotuwawatta	0 1 2
5	Bolatuwandiyahena and Karuwala- gaswalahena	0 1 10	12A	Pansalawatta	0 3 10
5B	Ketakalagahawatta	0 3 32	15	Do.	0 1 0
5C	Karuwalagasudahena	0 1 26	15A	Ingingahagodawatta	0 2 7
5D	Pettaganwalawatta	0 0 18	15A1	Do.	0 2 27
7	Pettaganwalahena	0 0 31	17	Do.	1 0 4
7A	Pettaganwalawatta	0 2 4	21	Diganwalawatta	0 0 12
8	Do.	0 2 8	22	Diganwalahena	0 0 37
			22A	Do.	0 1 4



Lot.	Name of Land.	Extent, A. R. P.	Lot.	Name of Land.	Extent, A. R. P.
22B	Galaudahena	0 2 26	64A	Karametiyemirishena	6 2 0
23A	Diyanwalahena	0 1 17	64D	Ketahalagahawatta	0 1 11
23B	Punchigodellahena	0 0 19	64F	Do.	0 1 37
23C	Galaudahena	0 2 23	64G	Pettaganwalawatta	0 3 7
24	Kurundugalgodamukalana	0 2 6	64H	Daminigahawatta	1 0 7
25	Bogahawatthena	2 1 3	64I	Kalaotuwahenawatta	1 0 7
25A	Ketahalagahawatta	0 2 23	64K	Do.	0 1 15
26	Emitiyehenekella	0 0 25	64L	Do.	0 0 21
29B	Inginiyangahahena	0 1 3	64N	Kalaotuwahena	0 1 33
29C	Pelaruppe	0 0 31	64P	Peniwalhena	0 2 31
29D	Inginiyangahahena	0 0 19	64P1	Ketahalagahawatta	0 2 2
29E	Kabalkoméhena	0 1 6	64P2	Penewalahena	0 2 18
29H	Telambugahawatta	0 0 34	64Q	Burutagahawatta	0 2 19
31	Pasdenahenawatta	2 0 9	64Q1	Do.	0 1 21
31A	Ketahalagahawattekella	0 0 28	64Q2	Do.	0 2 16
32	Burutagahawatta	0 0 36	64R	Bogahawatta	1 1 10
32A	Do.	0 0 16	64S	Kanattawatta	0 1 11
33	Demodarahena	0 3 2	64U	Wewagawahena	1 0 31
34	Do.	1 0 30	64W	Tibbotulandewatta	1 2 13
35	Do.	0 2 0	64Y	Lindagawawatta	0 3 30
37	Beddewatta	1 1 0	64Z	Emetiyaketiyawatta	0 1 30
39	Kanattawatta	0 3 21	64AB	Daminiyangahamandiya	0 2 38
39A	Do.	0 3 0	64AB1	Daminiyagahawatta	0 1 6
39B	Tembiligahawatta	0 2 21	64AC	Ketahalagahawatta	1 1 30
42	Bogahawatthena	0 1 38	64AC1	Do.	0 1 35
43	Galoruwagodakoratuwa	0 2 10	64AD	Galendahena	0 0 34
44	Arewatta	0 1 36	64AE	Do.	2 3 35
45	Demoderahenekella	0 3 14	64AF	Do.	0 1 4
46A	Tibbotulandewatta	0 2 38	64AG	Diganwalahena	1 0 15
47	Tembiligahawatta	0 2 35	64AJ	Wewagawahena	0 0 9
49	Bebilihena	0 3 7	64AK	Galendahena, Inginigahagodahena, and Punchigodellahena	35 3 6
50	Bebilehenawatta	0 3 5	64AM	Kongahawatta	1 0 17
51	Lindagawawatta	0 1 0	67	Mahabibulamukalana	1 2 17
52	Tibbotulandewatta	0 3 18	88	Kirimetiwagalawawatta	1 1 35
53	Tibbotulandehena	0 3 33	89	Kirimetiwagalawahena	0 2 24
54	Tibbotulandewatta	1 3 0	116	—	1 3 0
54A	Lindagawawatta	1 0 24	117	Tibbotulandewatta	0 1 16
54C	Do.	0 3 7	118	Lindagawawatta	0 0 12
55	Lamaetanagehena	0 1 15	119A	Polwatta	0 0 10
56	Lindagawawatta	0 2 8	120	Kalaotuwahenawatta	0 0 15
57	Ematiyaketiyahenakella	0 2 8	120B	Kalaotuwahena	0 1 18
59	Punchigodellahena	0 3 17	120C	Kapuhengodellahena	0 2 6
59A	Emetiyaketiyawatta	0 3 8	121	Peniwalhena	0 1 4
60	Do.	0 1 0	122	Do.	0 1 25
60B	Walmeyangalahena	1 1 4	123	Diganwalahena	0 0 17
61	Punchigodellahena	0 2 1	124	Middeniya-ara	3 3 21
61B	Walmeyangalahena	0 3 7	124A	Galendehena	0 0 26
61C	Serugahawatta	0 1 20			
61D	Walmeyangalahena	0 3 5			
64	Kalaoluwahena, &c.	691 2 6			810 2 7

and bounded as follows: on the north by the village limit of Kudagalara, the village limit of Murungagasyaya; on the east by the village limit of Talawa, the village limit of Kalugasyaya; on the south by the boundary limit of West Giruwa pattu (the village limit of Gonadeniya), Mahabibulamukalana declared Crown under the Waste Lands Ordinances, Wewagawahena, Okandagehena, &c., declared Crown under the Waste Lands Ordinances, a footpath, Wewagawahena, Okandagehena, &c., declared Crown under the Waste Lands Ordinances, Batukoratuwareawatta, Ketahalagahawatta, &c., (private), Dunmandiyewattakella claimed by Hettiachchige Dingihamy, Batukoratuwa-arewatta, Ketahalagahawatta, &c. (private), Maharuppa (private), Batukoratuwa-arewatta, Ketahalagahawatta, &c., (private), Maharuppa (private), Batukoratuwa-arewatta, Ketahalagahawatta, &c. (private), a footpath, Mekiliyagahamadittawewa declared Crown under the Waste Lands Ordinances, Kirimatiwalagawawatta, Kirimatiwalagawahena granted at half-improved value (T. P. 290,538), Kirimatiwalagawawatta belonging to Crown, Kirimatiwalagawahena granted at half-improved value (T. P. 290,538); on the west by the boundary limit of West Giruwa pattu (the village limit of Galpottayaya), the village limit of Kudagal-ara.

NOTE.—The following lots lying within the above boundaries are excluded from this part of the order and their acreage of 45 acres 3 roods and 8 perches is not included in the aggregate acreage of 810 acres 2 roods and 7 perches given above:—

## Preliminary plan 400.

Lot.	Name of Land.	Extent, A. R. P.	Lot.	Name of Land.	Extent, A. R. P.
5A	Lunumadalagahawatta (T. P. 290,038)	0 1 36	B 46	Bogahawatta	0 2 0
6	Pettaganwalahenewatta	0 3 13	C 36	Beddewatta	0 2 8
23D	Galendehena (T. P. 291,691)	1 0 3	C 38	Do.	1 1 18
30	Ketahalagahawatta	0 3 9	C 48	Tembiligahawatta	2 1 8
58	Emetiyeketiyawatta	0 1 8	D 3B	Karuwalagahawatta	0 3 16
62	Galnamagahahenawatta (T. P. 294,624)	1 0 1	D 64E	Do.	0 0 25
64B	Karametiyadeniya	1 2 8	E 1	Karuwalagahawalawatta	1 0 30
64T	Demodarahawatta	0 3 33	E 2	Do.	0 0 32
64AL	Hatherakootuhenawatta	2 1 2	E 3A	Do.	1 2 6
A 54B	Lindagawawatta	0 0 30	E 64C	Mekiliyagahawatta (T. P. 290,471)	1 0 20
A 64X	Wewagawadeniyakumbura	0 2 15	F 11	Kalaotuwawewatta (T. P. 290,037)	1 1 3
B 40	Bogahawatta	0 2 37	F 12	Kalaotuwahena (T. P. 297,762)	0 1 35
B 41	Do.	0 1 0	F 13	Kalaotuwawewatta	1 3 2
B 42A	Do.	0 2 15			

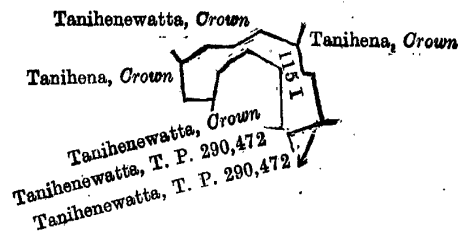
Lot.	Name of Land.	Extent, A. R. P.	Lot.	Name of Land.	Extent, A. R. P.
F 14	Pinwatta	0 3 16	G 23	Diganwalahena (T. P. 290,477)	1 1 13
F 16	Inginigahagodawatta	1 0 27	G 64AH	Diganwalawatta (T. P. 290,470)	0 2 20
F 27	Polwattehenawatta	0 0 28	G 64A1	Diganwalahena (T. P. 290,477)	0 1 21
F 29A	Do.	0 2 29	H 60A	Emeti yaketi yahena (T. P. 290,469)	0 2 15
F 64J	Ketakalagahawatta	1 3 38	H 61A	Do.	0 3 8
F 64M	Kalaotuwarehena (T. P. 297,762)	0 2 20	H 64AA	Do.	0 2 0
F 64O	Polwattehena	1 1 22	I 61C1	Daminiagahawatta	0 3 7
F 64AO	Polwattehenawatta	3 3 18	I 63	Do. (T. P. 290,233)	0 1 16
F 119	Polwattehena	0 0 22	J 64AN	Ambagahawatta	1 0 11
F 120A	Kalaotuwarehena (T. P. 297,762)	0 2 0	J 65	Kongahawatta	0 3 14
F 120B1	Do.	0 1 10	J 66	Kahakudugahakoratuwa (T. P. 290,232)	1 0 15
G 18	Inginigahagodawatta	0 1 9			
G 19	Diganwalawatta	0 0 35			
G 20	Do. (T. P. 290,470)	0 1 21			45 3 8

[For Diagram see page 1299.]

II.—Preliminary plan 400.

Lot.	Name of Land.	Extent, A. R. P.
115 I	Tanihenewatta	1 0 33

and bounded as follows: on the north by Tanihenewatta declared the property of the Crown under the Waste Lands Ordinances; on the east by Tanihena declared the property of the Crown under the Waste Lands Ordinances; on the south by Tanihenewatta granted at half-improved value (T. P. 290,472), Tanihenewatta belonging to Crown, Tanihena declared Crown under the Waste Lands Ordinances; on the west by Tanihena declared Crown under the Waste Lands Ordinances.



Surveyor-General's Office,  
Colombo, February 13, 1914.

Scale of 8 Chains to an Inch.

G. K. THORNHILL,  
for Surveyor-General.

W. E. WAIT,  
Special Officer.

June 17, 1914.

Hambantota S. O. No. 1,135.

Order under Section 4, Sub-section (1), of "The Waste Lands Ordinances of 1897, 1899, 1900; and 1903,"  
declaring Lands to be Crown Property.

In the matter of the lands commonly called or known as Kaluralagehena (reservation for road), situate in the village of Medilla, in the West Giruwa pattu of the Hambantota District, in the Southern Province, and of "The Waste Lands Ordinances of 1897, 1899, 1900, and 1903."

WHEREAS in pursuance of section 1 of the said Ordinances it was duly notified on December 12, 1913, that if no claim to the lands commonly called or known as Kaluralagehena (reservation for road), situate in the village of Medilla, in the West Giruwa pattu of the Hambantota District, in the Southern Province, containing in extent 20 perches, and shown as lots 24J1 and 24K1 in preliminary plan 315 and in the annexed diagram, was made to Walter Ernest Wait, Special Officer appointed under section 28 of the said Ordinances, within the period of three months from the date specified in such notice, such lands would be declared the property of the Crown, and dealt with on account of the Crown (*vide* Notice No. 5,086):

And whereas Don Juwanis Warnakulasuriya made claim thereto, and whereas the said claimant has withdrawn his claim to the said lands, I, Walter Ernest Wait, Special Officer appointed under section 28 of the said Ordinances, under and by virtue of the powers vested in me in that behalf by section 4 of the said Ordinances, do hereby on July 15, 1914, order and declare under section 4, sub-section (1), of the said Ordinances, that the said lands as more fully described herein below, are the property of the Crown.

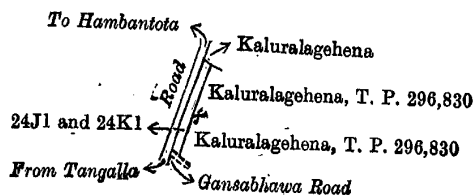
Description of the Lands referred to.

The following lots situated in the village of Medilla, in the West Giruwa pattu of the Hambantota District, in the Southern Province, as described in the annexed diagram:—

Lot.	Name of Land.	Extent, A. R. P.
24J1	Kaluralagehena (reservation for road)	0 0 12
24K1	Do.	0 0 8
		0 0 20



and bounded as follows: on the north by Kaluralagehena claimed by Samawaduwa Andrishamy and others; on the east by Kaluralagehena sold by the Crown (T. P. 296,830); on the south by the Gansabhawa road; on the west by the road from Tangalla to Hambantota.



Surveyor-General's Office,  
Colombo, July 2, 1914.

Scale of 8 Chains to an Inch.

G. K. THORNHILL,  
for Acting Surveyor-General.

July 15, 1914.

W. E. WAIT,  
Special Officer.

### Hambantota S. O. No. 1,136.

#### Order under Section 4, Sub-section (1), of "The Waste Lands Ordinances of 1897, 1899, 1900, and 1903," declaring Lands to be Crown Property.

In the matter of the lands commonly called or known as Godigamuwawewa, Wekanda (bund), &c., situate in the village of Godigamuwa, in the West Giruwa pattu of the Hambantota District, in the Southern Province, and of "The Waste Lands Ordinances of 1897, 1899, 1900, and 1903."

WHEREAS in pursuance of section 1 of the said Ordinances it was duly notified on July 30, 1909, that if no claim to the lands commonly called or known as Godigamuwawewa, Wekanda (bund), &c., situate in the village of Godigamuwa, in the Hambantota District, in the Southern Province, containing in extent 104 acres 2 roods and 20 perches, and shown as lots 1, 1A, 2, 2B, 20, 25, 30 in preliminary plan 319, and in the annexed diagrams, was made to Walter Ernest Wait, Special Officer appointed under section 28 of the said Ordinances, within the period of three months from the date specified in such notice, such lands would be declared the property of the Crown, and dealt with on account of the Crown (*vide* Notice 3,284):

And whereas (1) Don Cornelis Wickramasuriya, (2) Don Carolis Obeysinghe Abeywardana Jayawickrama, (3) Don Cornelis Abeydira, (4) Nickulas Fredrick Obeysinghe, (5) Obeysinghe Abeyawarna Jayawickrama Babahamy, (6) ditto Leisihamy, (7) ditto Nongohamy, (8) ditto Sangohamy, (9) ditto Babanona made claim to lots 1, 1A, 2, 2B, 20, 25, and 30; and whereas (10) Bastian Henry Wickramasinghe made claim to lots 25 and 30, and whereas the said 1st claimant Don Cornelis Wickramasuriya having died during the pendency of the inquiry, his heirs (1a) Kanuketiye Vidana Arachchige Dinohamy, (1b) Ceciliana Wickramasuriya, (1c) Simon Appu Wickramasuriya, (1d) Ecilina Wickramasuriya were substituted as claimants in his place; and whereas the said 3rd claimant having died during the course of the inquiry, his heirs (3a) Engeltina Abeydira, (3b) Lucy Abeydira (minor) were substituted as claimants in his place; and whereas the said (1a), (1b), (1c), (1d) claimants came to an agreement dated June 21, 1913, whereby in consideration of being declared the owners of lot 19 and 39 acres 1 rood and 36 perches more or less of lot 2, now shown as lot 2A in block survey preliminary plan 319, they withdrew claim to the said lots; and whereas the said 2nd (3a) and 4th to 10th claimants and Isaac Romey Abeydira, as duly appointed guardian over the (3b) (minor) claimant Lucy Abeydira entered into two agreements dated September 28 and 29, 1910, of the same tenor, whereby in consideration of the Settlement Officer settling as private property otherwise than under the Waste Lands Ordinances lots 5F, 26, 27, 28, 29 in block survey preliminary plan 391 aggregating 25 acres 2 roods 25 perches, more or less in extent, withdrew claim to the said lots, I, Walter Ernest Wait, Special Officer appointed under section 28 of the said Ordinances, under and by virtue of the powers vested in me in that behalf by section 4 of the said Ordinances, do hereby on June 8, 1914, order and declare under section 4, sub-section (1), of the said Ordinances that the said lands, as more fully described herein below, are the property of the Crown.

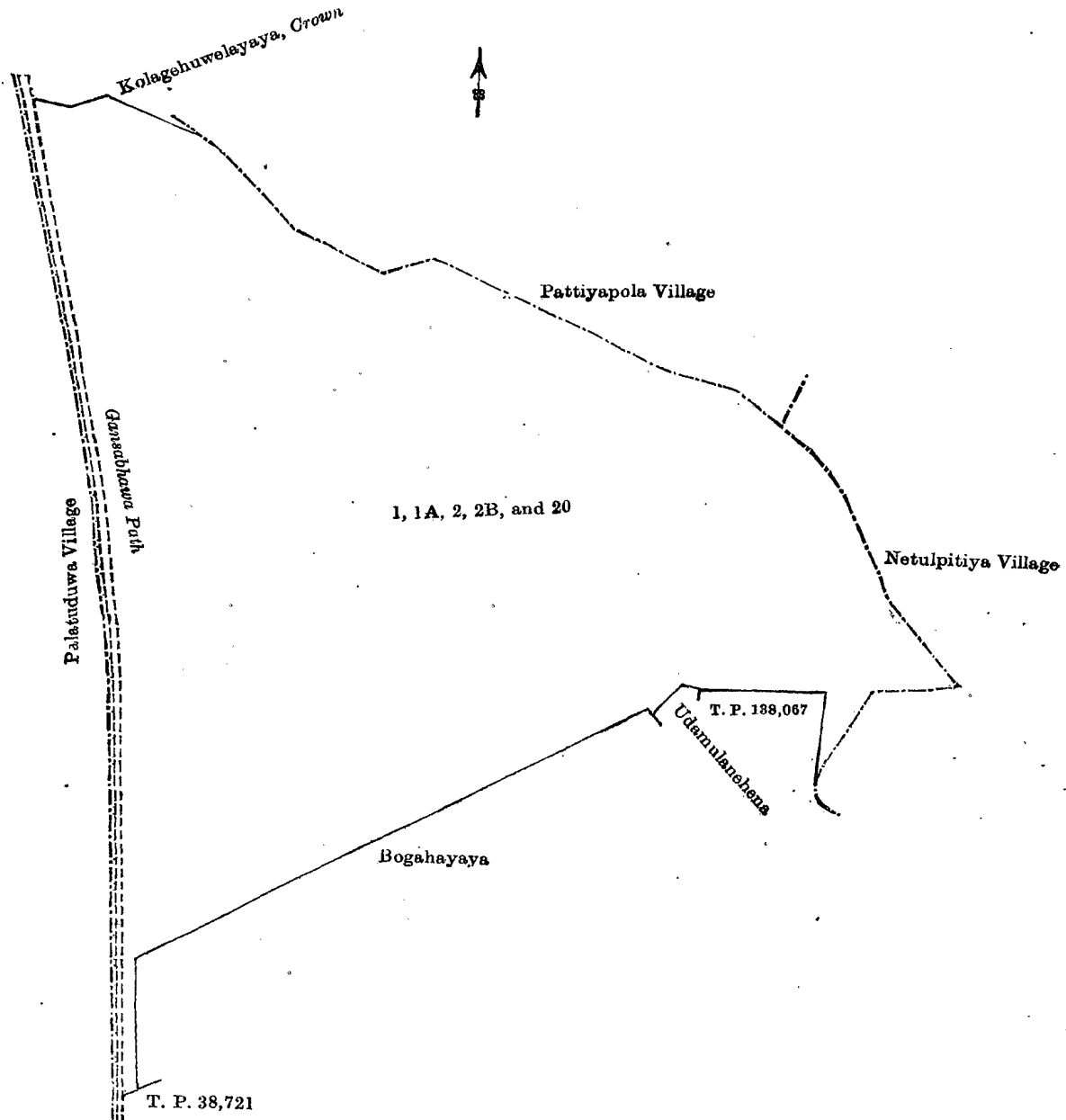
#### Description of the Lands referred to.

The following lots situated in the village of Godigamuwa, in the West Giruwa pattu of the Hambantota District, in the Southern Province, as described in the annexed diagrams:—

#### I.—Preliminary plan 319.

Lot.	Name of Land.	Extent, A.	R.	P.
1	Godigamuwawewa	15	2	1
1A	Wekanda (bund)	0	3	16
2	Bogahayaya	74	0	23
2B	Do. (reservation for road)	0	1	2
20	Malapalamulana <i>alias</i> Raturalagelebima	0	1	8
		91	0	10

and bounded as follows: on the north by Kolagehawelayaya to be declared the property of the Crown under the Waste Lands Ordinances, the village limit of Pattiyapola; on the east by the village limit of Netulpitiya; on the south by T. P. 138,067, Udumulanehena to be declared the property of Kanuketiye Vidane Arachchige Dinohamy and others under the Waste Lands Ordinances, Bogahayaya to be declared the property of Kanuketiye Vidane Arachchige Dino Hamy and others under the Waste Lands Ordinances, T. P. 38,721; on the west by a Gansabhawa path (village limit of Palatuduwa)



Surveyor-General's Office,  
Colombo, April 22, 1914.

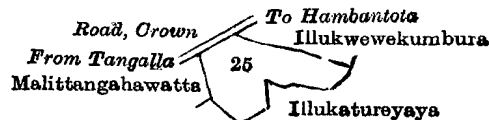
Scale of 8 Chains to an Inch.

G. K. THORNHILL,  
for Acting Surveyor-General.

II.—Preliminary plan 319.

Lot.	Name of Land.	Extent, A. R. P.
25	Illukaturewewa	1 1 8

and bounded as follows : on the north by a road to be declared the property of the Crown under the Waste Lands Ordinances, Illukwewekumbura claimed by D. A. Wickramasinghe and others ; on the east and south by Illukatureyaya claimed by Don Carolis Jayawickrama and others ; on the west by Malittangahawatta claimed by Meherama Liyanage Nicholas Hamy and others.



Surveyor-General's Office,  
Colombo, April 22, 1914.

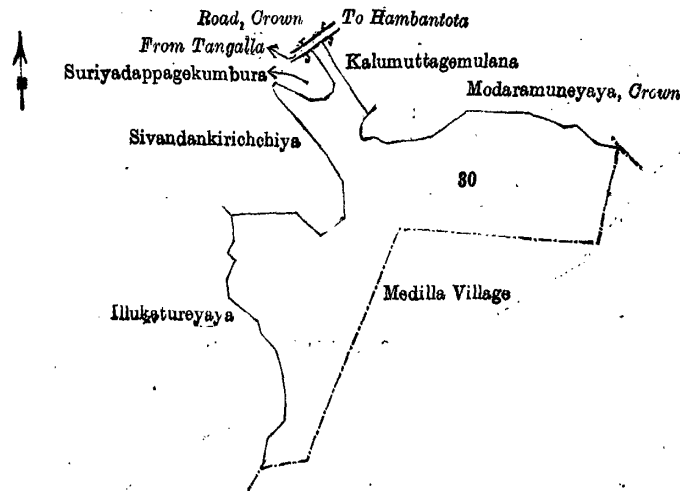
Scale of 8 Chains to an Inch.

G. K. THORNHILL,  
for Acting Surveyor-General.

III.—Preliminary plan 319.

Lot.	Name of Land.	Extent, A. R. P.
30	Pamagakalapuwa	12 1 2

and bounded as follows : on the north by a road to be declared the property of the Crown under the Waste Lands Ordinances, Kalumutthagemulana claimed by A. P. Kalu Appu and others, Modaramuneyaya to be declared the property of the Crown under the Waste Lands Ordinances ; on the east and south by the village limit of Medilla ; on the west by Illukatureyaya claimed by Don Carolis Jayawickrama and others, Sivandankirichchiya claimed by D. A. Wickramasinghe, Suriyadap-payekumbura claimed by Siman Wickramasuriya and others.



Surveyor-General's Office,  
Colombo, April 22, 1914.

Scale of 8 Chains to an Inch.

G. K. THORNHILL,  
for Acting Surveyor-General.

June 8, 1914.

W. E. WATT,  
Special Officer.

#### Hambantota S. O. No. 1,137.

##### Order under Section 4, Sub-section (1), of "The Waste Lands Ordinances of 1897, 1899, 1900, and 1903," admitting Lands to be Private Property.

In the matter of the lands commonly called or known as Bogahayaya, Udamulanehena, situate in the village of Godigamuwa, in the West Giruwa pattu of the Hambantota District, in the Southern Province, and of "The Waste Lands Ordinances of 1897, 1899, 1900, and 1903."

WHEREAS in pursuance of section 1 of the said Ordinances it was duly notified on July 30, 1909, that if no claim to the lands commonly called or known as Bogahayaya, Udamulanehena, situate in the village of Godigamuwa, in the West Giruwa pattu of the Hambantota District, in the Southern Province, containing in extent 39 acres 3 roods and 33 perches, and shown as lots 2A and 19 in preliminary plan 319, and in the annexed diagram, was made to Walter Ernest Wait, Special Officer appointed under section 28 of the said Ordinances, within the period of three months from the date specified in such notice, such lands would be declared the property of Crown, and dealt with on account of the Crown (*vide* Notice 3,284):

And whereas Don Cornelis Wickramasuriya made claim thereto, and Howard Orme Fox and Walter Ernest Wait, Special Officers appointed under section 28 of the said Ordinances, made due inquiry into such claim, and whereas the said claimant having died during the course of the inquiry, his heirs are (1) Kunukeliye Vidane Arachchige Dimohamy, (2) Ceciliana Wickramasuriya, (3) Simon Appu Wickramasuriya, (4) Ecolina Wickramasuriya, I, with the consent of His Excellency the Governor, do hereby admit the claim of the said heirs of the said claimant to the said lands, as more fully described herein below, under section 4, sub-section (1), of the said Ordinances.

##### Description of the Lands referred to.

The following lots situated in the village of Godigamuwa, in the West Giruwa pattu of the Hambantota District, in the Southern Province, as described in the annexed diagram:—

				Preliminary plan 319.		
Lot.	Name of Land.		Extent, A. R. P.			
2A	..	Bogahayaya ..	..	..	..	39 0 29
19	..	Udamulanehena ...	..	..	..	0 3 4
						39 3 33

and bounded as follows: on the north by Bogahayaya to be declared the property of the Crown under the Waste Lands Ordinances, Godigamuwawewa to be declared the property of the Crown under the Waste Lands Ordinances, Wekanda to be declared the property of the Crown under the Waste Lands Ordinances (bund); on the east by T. P. 138,067, Udamulana (private), Kodituwakkugekumbura (private); on the south by Kiribathwewamulana (private), T. P. 38,878, T. P. 38,721; on the west by Bogahayaya to be declared the property of the Crown under the Waste Lands Ordinances.

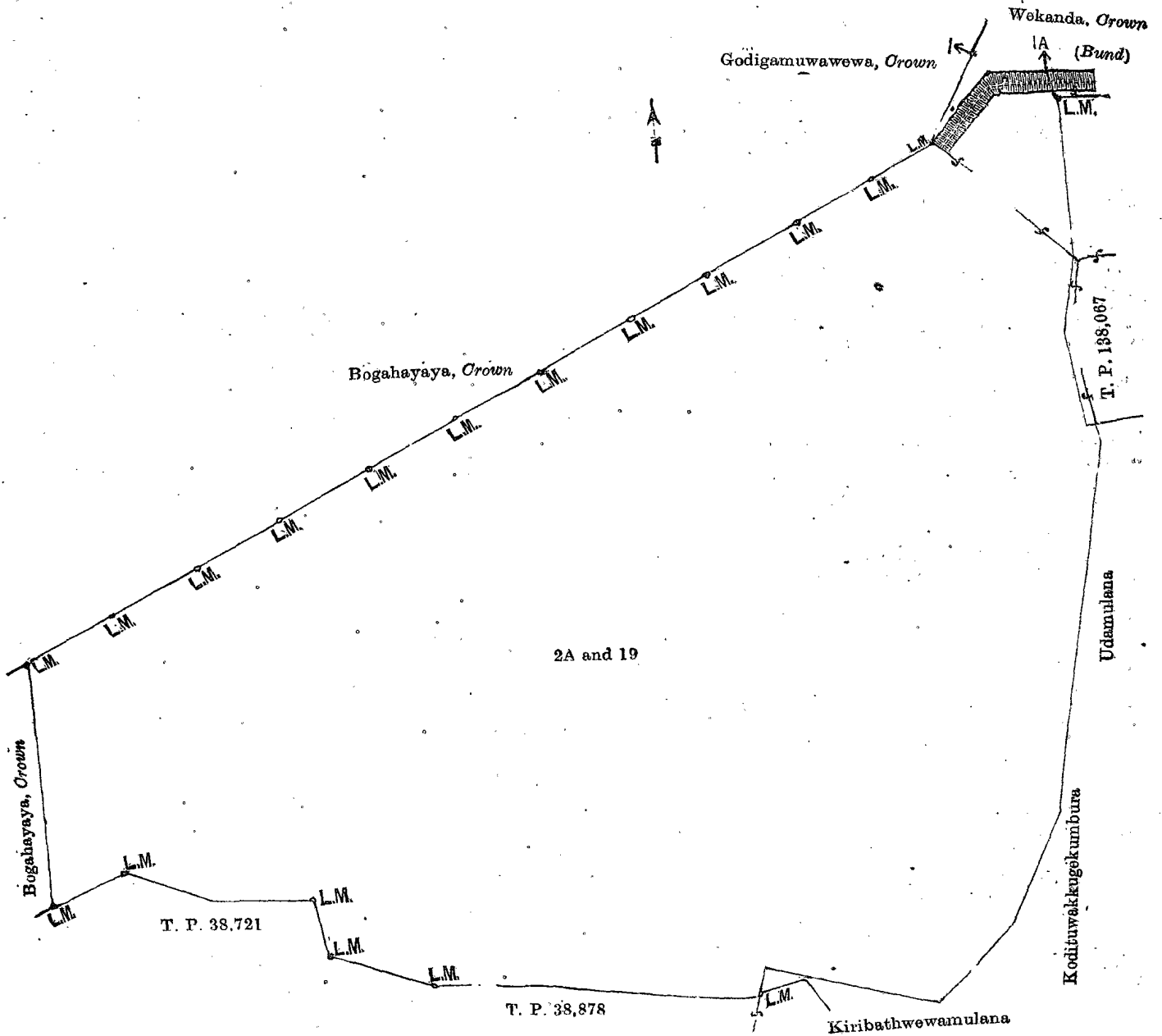
[For Diagram see page 1303.]

#### Hambantota S. O. No. 1,138.

##### Order under Section 2 of "The Waste Lands Ordinances of 1897, 1899, 1900, and 1903," declaring Land to be Crown Property.

In the matter of the land commonly called or known as Javeragehena (reservation for road), situate in the village of Medilla, in the West Giruwa pattu of the Hambantota District, in the Southern Province, and of "The Waste Lands Ordinances of 1897, 1899, 1900, and 1903."

THE notice required by section 1 of "The Waste Lands Ordinances of 1897, 1899, 1900, and 1903," having been duly published in manner prescribed by that section in respect of the above-named land (*vide* Notice No. 5,086), and no claim having been made to the said land or to any interest therein within the period of three months from the date specified in the said notice, I, Walter Ernest Wait, Special Officer appointed under section 28 of the said Ordinances, under and by virtue of the powers vested in me in that behalf by section 2 of the said Ordinances, do hereby on July 15, 1914, order and declare that the said land, as more fully described herein below, situate in the village of Medilla, in the West Giruwa pattu of the Hambantota District, in the Southern Province, and shown as lot 24Q1 in preliminary plan 315 and in the annexed diagram, and containing in extent 17 perches, is the property of the Crown.



Surveyor-General's Office,  
Colombo, April 22, 1914.

Scale of 4 Chains to an Inch.

W. E. WAIT,  
Special Officer.

G. K. THORNHILL,  
for Acting Surveyor-General.

June 8, 1914.

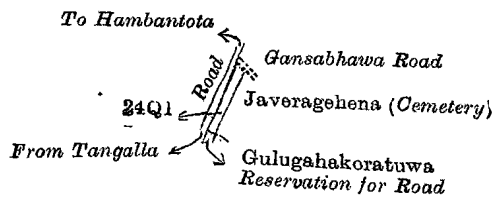
*Description of the Land referred to.*

The following lot situated in the village of Medilla, in the West Giruwa pattu of the Hambantota District, in the Southern Province, as described in the annexed diagram:—

Preliminary plan 315.

Lot.	Name of Land.	Extent, A. R. P.
24Q1	Javeragehena (reservation for road)	0 0 17

and bounded as follows: on the north by the Gansabhawa road; on the east by Javeragehena (cemetery) claimed by Wijetunge Liyanapatamadige Louishamy and others; on the south by Gulugahakoratuwa (reservation for road) claimed by Dowinuhewage Davith Singho and others; on the west by the road from Tangalla to Hambantota.



Surveyor-General's Office,  
Colombo, July 2, 1914.

Scale of 8 Chains to an Inch.

W. E. WAIT,  
Special Officer.

G. K. THORNHILL,  
for Acting Surveyor-General.

July 15, 1914.

## Kurunegala S. O. No. 814.

## Order under Section 4, Sub-section (1), of "The Waste Lands Ordinances of 1897, 1899, 1900, and 1903."

In the matter of the land commonly called or known as Kumbukgahamulahenyaya, situate in the village of Getakulawa, in the Mahagalboda Egoda korale of the Hiriyala hatpattu of the Kurunegala District, in the North-Western Province, and of "The Waste Lands Ordinances of 1897, 1899, 1900, and 1903."

WHEREAS in pursuance of section 1 of the said Ordinances it was duly declared and notified on June 21, 1912, that if no claim to the land commonly called or known as Kumbukgahamulahenyaya, situate in the village of Getakulawa, in the Mahagalboda Egoda korale of the Hiriyala hatpattu of the Kurunegala District, in the North-Western Province, containing in extent 3 roods and 35 perches, and shown as lot W 966 O in preliminary plan 1,970, and in the annexed diagram, was made to John Murray Davies, Special Officer appointed under section 28 of the said Ordinances, within the period of three months from the date specified in the said notice, such land would be declared the property of the Crown, and dealt with on account of the Crown (*vide* Notice No. 4,445):

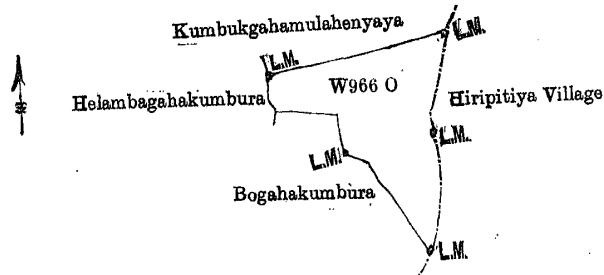
And whereas Rangadipatiyalage Subaddara made claim thereto, and I, John Murray Davies, Special Officer appointed under section 28 of the said Ordinances, made due inquiry into such claim, and whereas the said claimant and I, with the consent of His Excellency the Governor, came to an agreement in writing dated October 18, 1912, concerning the said land, under section 4, sub-section (1), of the said Ordinances, whereby it was agreed that the said claimant should be declared the purchaser of the said land upon payment, on or before January 18, 1913, to the Government Agent at Kurunegala or to the Settlement Officer, of a sum of Rupees Sixteen only (Rs. 16), as the purchase amount of the said land, and whereas the said amount has been duly paid by the said claimant, he is hereby, in pursuance of the agreement afore-mentioned, declared to be the purchaser of the said land, as more fully described herein below.

*Description of the Land referred to.*

The following lot situated in the village of Getakulawa, in the Mahagalboda Egoda korale of the Hiriyala hatpattu of the Kurunegala District, in the North-Western Province, as described in the annexed diagram:—

Lot.	Name of Land.	Extent, A. R. P.
W 966 O	Kumbukgahamulahenyaya	0 3 35

and bounded as follows: on the north by Kumbukgahamulahenyaya sold to A. P. Punchirala and Banda under the Waste Lands Ordinances; on the east by the village limit of Hiripitiya; on the south by Bogahakumbura claimed by E. Jayasundara; on the west by Helambagahakumbura claimed by Ungurala and others.



Surveyor-General's Office,  
Colombo, June 22, 1914.

Scale of 4 Chains to an Inch.

G. K. THORNHILL,  
for Acting Surveyor-General.

J. M. DAVIES,  
Special Officer.  
July 24, 1914.

## Kurunegala S. O. No. 815.

## Order under Section 4, Sub-section (1), of "The Waste Lands Ordinances of 1897, 1899, 1900, and 1903."

In the matter of the land commonly called or known as Parahabodahenyaya, situate in the village of Getakulawa, in the Mahagalboda Egoda korale of the Hiriyala hatpattu of the Kurunegala District, in the North-Western Province, and of "The Waste Lands Ordinances of 1897, 1899, 1900, and 1903."

WHEREAS in pursuance of section 1 of the said Ordinances it was duly declared and notified on June 21, 1912, that if no claim to the land commonly called or known as Parahabodahenyaya, situate in the village of Getakulawa, in the Mahagalboda Egoda korale of the Hiriyala hatpattu of the Kurunegala District, in the North-Western Province, containing in extent 5 acres 2 roods and 19 perches, and shown as lot Z 966 in preliminary plan 1,970 and in the annexed diagram, was made to John Murray Davies, Special Officer appointed under section 28 of the said Ordinances, within the period of three months from the date specified in the said notice, such land would be declared the property of the Crown, and dealt with on account of the Crown (*vide* Notice No. 4,445):

And whereas Wijesingha Arachchige Leonoris de Alwis made claim thereto, and I, John Murray Davies, Special Officer appointed under section 28 of the said Ordinances, made due inquiry into such claim, and whereas the said claimant and I, with the consent of His Excellency the Governor, came to an agreement in writing dated October 18, 1912, concerning the said land, under section 4, sub-section (1), of the said Ordinances, whereby it was agreed that the said claimant should be declared the purchaser of the said land upon payment on or before February 18, 1913, to the Government Agent at Kurunegala, or to the Settlement Officer, of a sum of Rupees Ninety-six only (Rs. 96), as the purchase amount of the said land, and whereas the said amount has been duly paid by the said claimant, he is hereby in pursuance of the agreement afore-mentioned, declared to be the purchaser of the said land, as more fully described herein below.

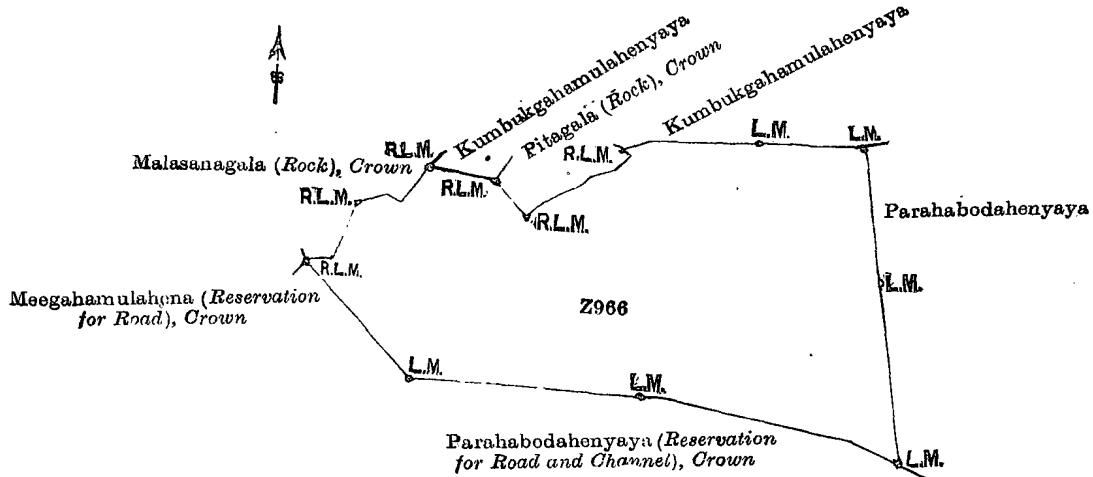
*Description of the Land referred to.*

The following lot situated in the village of Getakulawa, in the Mahagalboda Egoda korale of the Hiriyala hatpattu of the Kurunegala District, in the North-Western Province, as described in the annexed diagram:—

Lot.	Name of Land.	Extent, A. R. P.
Z 966	Parahabodahenyaya	5 2 19



and bounded as follows : on the north by Kumbukgahamulahenyaya sold to Adikara Mudiyansele Ranhamy and two others under the Waste Lands Ordinances, Pitagala (rock) to be declared the property of the Crown under the Waste Lands Ordinances, Kumbukgahamulahenyaya sold to A. M. Ranhamy Kawrala and another under the Waste Lands Ordinances ; on the east by Parahabodahenyaya sold to A. M. Ranhamy and two others under the Waste Lands Ordinances ; on the south by Parahabodahenyaya (reservation for road and channel) to be declared the property of the Crown under the Waste Lands Ordinances ; on the west by Meegahamulahena (reservation for road) to be declared the property of the Crown under the Waste Lands Ordinances, Malasanagala (rock) to be declared the property of the Crown under the Waste Lands Ordinances.



Surveyor-General's Office,  
Colombo, June 22, 1914.

Scale of 4 Chains to an Inch.

G. K. THORNHILL,  
for Acting Surveyor-General.

July 24, 1914.

J. M. DAVIES,  
Special Officer.

**Kurunegala S. O. No. 816.**

**Order under Section 4, Sub-section (1), of "The Waste Lands Ordinances of 1897, 1899, 1900, and 1903."**

In the matter of the lands commonly called or known as Parahabodahenyaya, Migahamulahena, situate in the village of Getakulawa, in the Mahagalboda Egoda korale of the Hiriyala hatpattu of the Kurunegala District, in the North-Western Province, and of "The Waste Lands Ordinances of 1897, 1899, 1900, and 1903."

WHEREAS in pursuance of section 1 of the said Ordinances it was duly declared and notified on June 21, 1912, that if no claim to the land commonly called or known as Parahabodahenyaya, Migahamulahena, situate in the village of Getakulawa, in the Mahagalboda Egoda korale of the Hiriyala hatpattu of the Kurunegala District, in the North-Western Province, containing in extent 5 acres 2 roods and 31 perches, and shown as lots Z 966G, A 967A in preliminary plan 1,970 and in the annexed diagram, was made to John Murray Davies, Special Officer appointed under section 28 of the said Ordinances, within the period of three months from the date specified in the said notice, such lands would be declared the property of the Crown, and dealt with on account of the Crown (*vide* Notice No. 4,445) :

And whereas Sena Mohamadul Abdul Cader made claim thereto, and I, John Murray Davies, Special Officer appointed under section 28 of the said Ordinances, made due inquiry into such claim, and whereas the said claimant and I, with the consent of His Excellency the Governor, came to an agreement in writing dated October 18, 1912, concerning the said lands, under section 4, sub-section (1), of the said Ordinances, whereby it was agreed that the said claimant should be declared the purchaser of the said land upon payment, on or before January 18, 1913, to the Government Agent at Kurunegala or to the Settlement Officer, of a sum of Rupees Ninety-six only (Rs. 96), as the purchase amount of the said lands, and whereas the said amount has been duly paid by the said claimant, he is hereby, in pursuance of the agreement aforementioned, declared to be the purchaser of the said lands, as more fully described herein below.

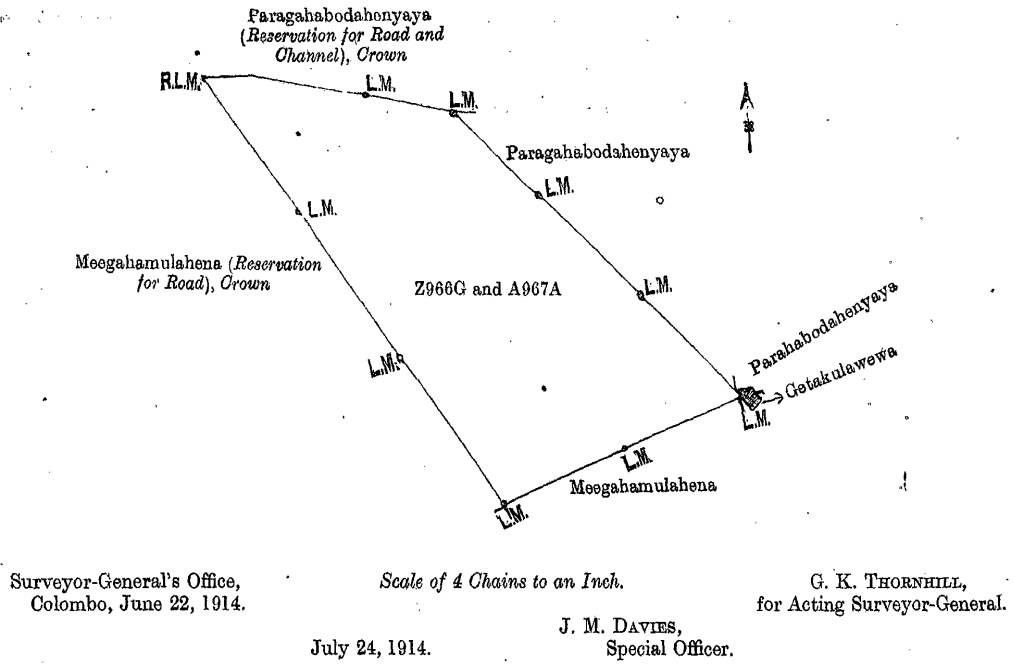
*Description of the Lands referred to.*

The following lots situated in the village of Getakulawa, in the Mahagalboda Egoda korale of the Hiriyala hatpattu of the Kurunegala District, in the North-Western Province, as described in the annexed diagram :—

Preliminary plan 1,970.

Lot.	Name of Land.	Extent, A. R. P.
Z 966G ..	Parahabodahenyaya ..	5 1 7
A 967A ..	Migahamulahena ..	0 1 24
		5 2 31

and bounded as follows : on the north by Paragahabodahenyaya (reservation for road and channel) to be declared the property of the Crown under the Waste Lands Ordinances ; on the east by Paragahabodahenyaya sold to A. M. Ranhamy Kawrala and another under the Waste Lands Ordinances, Parahabodahenyaya sold to Adikari Mudiyansele Ukkurula and others under the Waste Lands Ordinances, Getakulawewa sold to Adikari Mudiyansele Ukkurula and others under the Waste Lands Ordinances ; on the south by Meegahamulahena sold to H. M. Kalubanda under the Waste Lands Ordinances ; on the west by Meegahamulahena (reservation for road) to be declared the property of the Crown under the Waste Lands Ordinances.



**Kurunegala S. O. No. 817.**

Order under Section 4, Sub-section (1), of "The Waste Lands Ordinances of 1897, 1899, 1900, and 1903."

In the matter of the land commonly called or known as Migahamulahena, situate in the village of Getakulawa, in the Mahagalboda Egoda korale of the Hiriyala hatpattu of the Kurunegala District, in the North-Western Province, and of "The Waste Lands Ordinances of 1897, 1899, 1900, and 1903."

WHEREAS in pursuance of section 1 of the said Ordinances it was duly declared and notified on June 21, 1912, that if no claim to the land commonly called or known as Migahamulahena, situate in the village of Getakulawa, in the Mahagalboda Egoda korale of the Hiriyala hatpattu of the Kurunegala District, in the North-Western Province, containing in extent 2 acres 3 roods and 22 perches, and shown as lot A 967 in preliminary plan 1,970, and in the annexed diagram, was made to John Murray Davies, Special Officer appointed under section 28 of the said Ordinances, within the period of three months from the date specified in the said notice, such land would be declared the property of the Crown, and dealt with on account of the Crown (*vide* Notice No. 4,445):

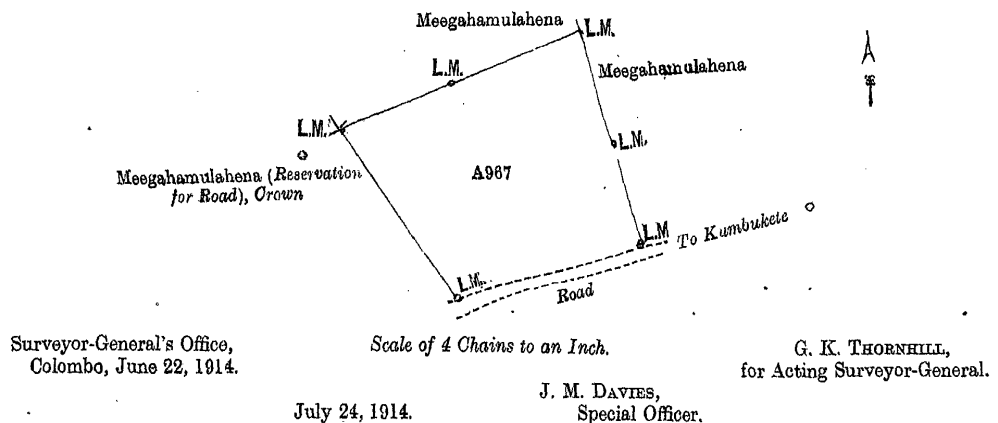
And whereas Herat Mudiyansele Kalu Banda made claim thereto, and I, John Murray Davies, Special Officer appointed under section 28 of the said Ordinances, made due inquiry into such claim, and whereas the said claimant and I, with the consent of His Excellency the Governor, came to an agreement in writing dated October 18, 1912, concerning the said land, under section 4, sub-section (1), of the said Ordinances, whereby it was agreed that the said claimant should be declared the purchaser of the said land upon payment, on or before January 18, 1913, to the Government Agent at Kurunegala or to the Settlement Officer, of a sum of Rupees Forty-eight only (Rs. 48), as the purchase amount of the said land, and whereas the said amount has been duly paid by the said claimant, he is hereby, in pursuance of the agreement afore-mentioned, declared to be the purchaser of the said land, as more fully described herein below.

*Description of the Land referred to.*

The following lot situated in the village of Getakulawa, in the Mahagalboda Egoda korale of the Hiriyala hatpattu of the Kurunegala District, in the North-Western Province, as described in the annexed diagram:—

Lot.	Name of Land.	Extent, A. R. P.
A 967	Migahamulahena	2 3 22

and bounded as follows: on the north by Meegahamulahena sold to S. M. Abdul Cader under the Waste Lands Ordinances; on the east by Meegahamulahena belonging to A. M. Panchirala and another under the Waste Lands Ordinances; on the south by a road; on the west by Meegahamulahena (reservation for road) to be declared the property of the Crown under the Waste Lands Ordinances.



## Kurunegala S. O. No. 818.

Order under Section 2 of "The Waste Lands Ordinances of 1897, 1899, 1900, and 1903,"  
declaring Lands to be Crown Property.

In the matter of the lands commonly called or known as Kohombagahahena (road reservation), Godalayayahenawatta (encroachment on road reservation), &c., situate in the village of Willattawa, in the Yagam pattu korale of the Katugampola hatpattu of the Kurunegala District, in the North-Western Province, and of "The Waste Lands Ordinances of 1897, 1899, 1900, and 1903."

THE notice required by section 1 of "The Waste Lands Ordinances of 1897, 1899, 1900, and 1903," having been duly published in manner prescribed by that section in respect of the above-named lands (*vide* Notice No. 5,202), and no claim having been made to the said lands or to any interest therein within the period of three months from the date specified in the said notice, I, John Murray Davies, Special Officer appointed under section 28 of the said Ordinances under and by virtue of the powers vested in me in that behalf by section 2 of the said Ordinances, do hereby on August 15, 1914, order and declare that the said lands, as more fully described herein below, situate in the village of Willattawa, in the Yagam pattu korale of the Katugampola hatpattu of the Kurunegala District, in the North-Western Province, and shown as lots 17½A, 18A, 20A in preliminary plan 1,446 and in the annexed diagrams, and containing in extent 1 rood and 13 perches, are the property of the Crown.

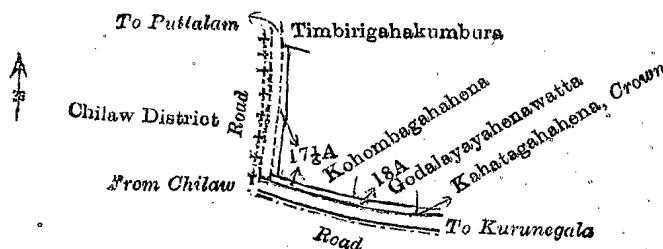
*Description of the Lands referred to.*

The following lots situated in the village of Willattawa, in the Yagam pattu korale of the Katugampola hatpattu of the Kurunegala District, in the North-Western Province, as described in the annexed diagrams:—

## I.—Preliminary plan 1,446.

Lot.	Name of Land.	Extent, A. R. P.
17½A	Kohombagahahena (road reservation)	0 0 35
18A	Godalayayahenawatta (encroachment on road reservation)	0 0 10
		0 1 5

and bounded as follows: on the north by Timbirigahakumbura claimed by Kirihamige Gamaralage Nelappu, Kohombagahahena claimed by Nonihamyakka and others, Godalayayahenawatta claimed by M. Sinappu; on the east by Kahatagahahena claimed by the Crown; on the south by the road from Kurunegala to Chilaw; on the west by the road from Chilaw to Puttalam (the boundary of the Chilaw District).



Surveyor-General's Office,  
Colombo, March 20, 1914.


Scale of 8 Chains to an Inch.

G. K. THORNHILL,  
for Acting Surveyor-General.

## II.—Preliminary plan 1,446.

Lot.	Name of Land.	Extent, A. R. P.
20A	Kahatagahahena (reservation for road)	0 0 8

and bounded as follows: on the north by Kahatagahahena claimed by the trustees of the Roman Catholic church; on the east by the boundary of Yagam pattu korale; on the south by the road from Kurunegala to Chilaw; on the west by Kahatagahahena claimed by the Crown.



Surveyor-General's Office,  
Colombo, March 20, 1914.

Scale of 8 Chains to an Inch.

G. K. THORNHILL,  
for Acting Surveyor-General.

J. M. DAVIES,  
Special Officer.

August 15, 1914.

## Kurunegala S. O. No. 819.

Order under Section 4, Sub-section (1), of "The Waste Lands Ordinances of 1897, 1899, 1900, and 1903,"  
admitting Land to be Private Property.

In the matter of the land commonly called or known as Rambawewahena, situate in the village of Rambawewa, in the Tittaweligandahe korale of the Hiriyala hatpattu of the Kurunegala District, in the North-Western Province, and of "The Waste Lands Ordinances of 1897, 1899, 1900, and 1903."

WHEREAS in pursuance of section 1 of the said Ordinances it was duly notified on March 28, 1913, that if no claim to the land commonly called or known as Rambawewahena, situate in the village of Rambawewa, in the Tittaweligandahe korale of the Hiriyala hatpattu of the Kurunegala District, in the North-Western Province, containing in extent 8 perches and shown as lot K 1040G in preliminary plan 2,027 as described in the annexed diagram, was made to John Murray Davies, Special Officer appointed under section 28 of the said Ordinances, within the period of three months from the date specified in such notice, such land would be declared the property of Crown, and dealt with on account of the Crown (*vide* Notice No. 4,805):


And whereas William Aloysius Fernando on behalf of H. Santiago Fernando made claim thereto, and I, John Murray Davies, Special Officer appointed under section 28 of the said Ordinances made due inquiry into such claim, I, do hereby admit the claim of the said claimant to the said land, as more fully described herein below, under section 4, sub-section (1), of the said Ordinances.

*Description of the Land referred to.*

The following lot situated in the village of Rambawewa, in the Tittaweligandahe korale of the Hiriyala hatpattu of the Kurunegala District, in the North-Western Province, as described in the annexed diagram :—

Lot.	Name of Land.	Extent, A. R. P.
K 1040G	Rambawewahena	0 0 8

and bounded as follows : on the north by Rambawewa tank claimed by the Crown ; on the east by Rambawewahena claimed by the Crown ; on the south by Wana-ela, Rambawewahena claimed by the Crown ; on the west by Rambawewahena claimed by the Crown.



Surveyor-General's Office,  
Colombo, January 22, 1913.

Scale of 4 Chains to an Inch.

A. H. G. DAWSON,  
for Surveyor-General.

May 29, 1914.

J. M. DAVIES,  
Special Officer.

**Anuradhapura S. O. No. 723.**

**Order under Section 2 of "The Waste Lands Ordinances of 1897, 1899, 1900, and 1903," declaring Lands to be Crown Property.**

In the matter of the lands commonly called or known as Lenogamamukalana, Galpotuyayemukalana, Lenogamalandukele, &c., situate in the village of Lenogama, in the Kandu tulana of the Kadawat korale of the Nuwaragam palata, in the North-Central Province, and of "The Waste Lands Ordinances of 1897, 1899, 1900, and 1903."

THE notice required by section 1 of "The Waste Lands Ordinances of 1897, 1899, 1900, and 1903," having been duly published in manner prescribed by that section in respect of the above-named lands (*vide* Notice No. 5,191), and no claim having been made to the said lands or to any interest therein within the period of three months from the date specified in the said notice, I, William Lindsay Murphy, Special Officer appointed under section 28 of the said Ordinances, under and by virtue of the powers vested in me in that behalf by section 2 of the said Ordinances, do hereby on July 27, 1914, order and declare that the said lands, as more fully described herein below, situate in the village of Lenogama, in the Kandu tulana of the Kadawat korale of the Nuwaragam palata, in the North-Central Province, and shown as lots 1, 2, 3, 3A, 3B, 3C, 3D, 4, 6, 6B, 7, 9A, 9B, 10, 11, 12, 13, 14, 15, 16, 17 in preliminary plan 567, and in the annexed diagram, and containing in extent 653 acres 1 rood and 6 perches, are the property of the Crown.

*Description of the Lands referred to.*

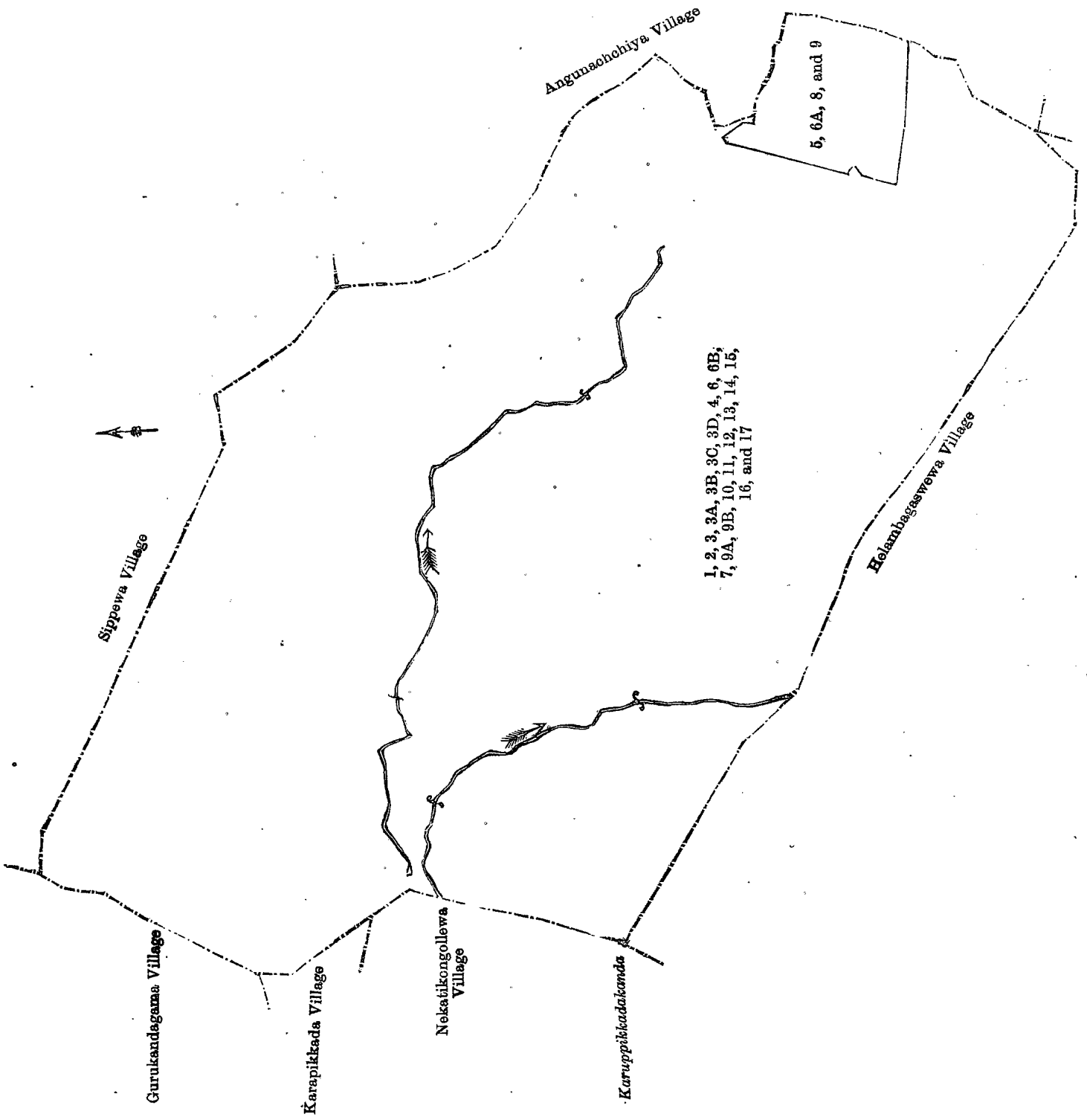
The following lots situated in the village of Lenogama, in the Kandu tulana of the Kadawat korale of the Nuwaragam palata, in the North-Central Province, as described in the annexed diagram :—

Preliminary plan 567.					
Lot.	Name of Land.	Extent, A. R. P.	Lot.	Name of Land.	Extent, A. R. P.
1	Lenogamamukalana	275 3 15	9B	Accarewatta	0 1 17
2	Galpotuyayemukalana	27 2 26	10	Minipittaniya (cemetery)	0 2 28
3	Lenogamalandukele	214 1 38	11	Adipara (footpath)	0 0 13
3A	Do.	74 3 32	12	Horrow-ela (stream)	0 0 4
3B	Do.	21 2 28	13	Adipara (footpath)	0 0 10
3C	Do.	0 0 34	14	Ela (stream)	1 2 12
3D	Do.	0 1 26	15	Lenadulwewawekanda (tank and bund)	1 0 25
4	Lenogamawewa (tank and bund)	32 0 36	16	Ela (stream)	0 3 35
6	Lenogamatibamba	0 0 38	17	Adipara (footpath)	0 0 4
6B	Do.	0 0 18			
7	Bund reservation	0 0 28			
9A	Accarewatta	0 1 19			
					653 1 6

and bounded as follows : on the north by the village limit of Sippewa ; on the east by the village limit of Angunachchiya the village limit of Helambagaswewa ; on the south by the village limit of Helambagaswewa ; on the west by Karuppinkada-kanda, the village limit of Nekatikongollewa, the village limit of Karapikada, the village limit of Gurukandagama.

NOTE.—The following lots lying within the above boundaries are excluded from this order, and their aggregate acreage of 26 acres 3 roods and 17 perches is not included in the acreage of 653 acres 1 rood and 6 perches given above :—

Preliminary plan 567.			
Lot.	Name of Land.	Extent, A. R. P.	
5	Lenogamagangoda	0 3 2	
6A	Lenogamatibamba	0 0 19	
8	Lenogamakumbura	19 0 22	
9	T. Ps. 215,337 and 247,799	6 3 14	
			26 3 17



Surveyor-General's Office,  
Colombo, February 23, 1914.

Scale of 16 Chains to an Inch.

G. K. THORNHILL,  
for Surveyor-General.

July 27, 1914.

W. L. MURPHY,  
Special Officer.

## Anuradhapura S. O. No. 724.

Order under Section 2 of "The Waste Lands Ordinances of 1897, 1899, 1900, and 1903,"  
declaring Lands to be Crown Property.

In the matter of the lands commonly called or known as Ratmalawetiyalanda, Ehetugahahena, Morakelemukalana, &c., situate in the village of Mayilagaswewa, in the Kandu tulana of the Kadawat korale of the Nuwaragam palata, in the North-Central Province, and of "The Waste Lands Ordinances of 1897, 1899, 1900, and 1903."

THE notice required by section 1 of "The Waste Lands Ordinances of 1897, 1899, 1900, and 1903," having been duly published in manner prescribed by that section in respect of the above-named land (*vide* Notice No. 5,192), and no claim having been made to the said land or to any interest therein within the period of three months from the date specified in the said notice, I, William Lindsay Murphy, Special Officer appointed under section 28 of the said Ordinances, under and by virtue of the powers vested in me in that behalf by section 2 of the said Ordinances, do hereby on July 27, 1914, order and declare that the said lands, as more fully described herein below, situate in the village of Mayilagaswewa, in the Kandu tulana of the Kadawat korale of the Nuwaragam palata, in the North-Central Province, and shown as lots 1, 1A, 1B, 2, 3, 3A, 4, 5, 6, 6A, 8, 9, 10, 11, 12, 12A, 12B, 12C, 12D, 12E, 12F, 12G, 12H, 13, 14, 19A, 19B, 20, 21, 21A, 21B, 21C, 21D, 23, 23A, 23B, 25, 26, 26½, 27, 28, 28½, 29, 30, 31, 32, 33, 34, 35, 36, 37, 37A in preliminary plan 571 and in the annexed diagram, and containing in extent 841 acres 1 rood and 33 perches, are the property of the Crown.

## Description of the Lands referred to.

The following lots situated in the village of Mayilagaswewa, in the Kandu tulana of the Kadawat korale of the Nuwaragam palata, in the North-Central Province, as described in the annexed diagram:—

## Preliminary plan 571.

Lot.	Name of Land.	Extent, A. R. P.	Lot.	Name of Land.	Extent, A. R. P.
1	Ratmalawetiyalanda	104 2 20	20	Mayilagaswewatisbamba	0 1 19
1A	Do.	0 2 0	21	Ratmalawetiyalanda	40 0 31
1B	Do.	0 1 21	21A	Kunumellagahawatta	0 1 1
2	Ehetugahahena	5 3 12	21B	Weeragahawatta	0 0 16
3	Morakelemukalana	58 0 32	21C	Ratmalawetiyalanda	1 0 26
3A	Do.	24 3 19	21D	Helambagahakanda	0 3 11
4	Morakelemukalana	41 3 22	23	Palugahawalalanda	107 1 35
5	Do.	7 3 8	23A	Do.	0 2 38
6	Gurumadawalalanda	82 1 34	23B	Do.	1 0 4
6A	Do.	2 0 6	25	Palugahawelamukalana	1 3 37
8	Nikawewa	10 3 30	26	Boralupara (minor road)	1 0 36
9	Ehetugahahena	5 3 27	26½	Palukandewewa-ela	0 3 31
10	Dalukgahamukalana	16 0 37	27	Thaliyakatuwewa-ela	0 0 37
11	Do.	6 2 6	28	Wekanda	7 2 17
12	Kadurugahalanda	89 2 36	28½	Adipara (footpath)	0 0 24
12A	Do.	151 0 23	29	Wekanda	5 1 4
12B	Do.	0 2 0	30	Pinpara (cart track)	0 2 19
12C	Do.	0 0 6	31	Welikada-ela	0 1 34
12D	Do.	0 3 12	32	Vale-ela	0 1 12
12E	Do.	0 3 20	33	Pinpara (cart track)	0 1 10
12F	Do.	0 2 15	34	Adipara (footpath)	0 0 19
12G	Do.	6 3 20	35	Do. (do.)	0 0 38
12H	Do.	0 1 22	36	Dambuluwewa-ela	0 3 28
13	Mayilagaswewa	47 1 1	37	Kapirikadawala-ela	1 0 24
14	Meegahawatta	0 3 4	37A	Do.	0 0 18
19A	Millagahawatta	0 0 32			
19B	Do.	0 0 39			
					841 1 33

and bounded as follows: on the north by the village limit of Kidagalagama, the village limit of Unagaswewa; on the east by the village limit of Unagaswewa, the village limit of Kirigallewa; on the south by the village limit of Kirigallewa, the village limit of Wadiwewa, a road from Horowpatna to Madawachchiya; on the west by the village limit of Wadiwewa, the village limit of Angunachchiya.

NOTE.—The following lots lying within the above boundaries are excluded from this order, and their aggregate acreage of 48 acres and 11 perches is not included in the acreage of 841 acres 1 rood and 33 perches given above:—

## Preliminary plan 571.

Lot.	Name of Land.	Extent, A. R. P.	Lot.	Name of Land.	Extent, A. R. P.
7	T. P. 169,345	13 3 32	19	T. P. 265,867	2 0 35
15	T. P. 87,095	21 2 11	22	T. P. 156,355	2 1 7
16	T. P. 256,825	0 3 32	24	T. P. 169,400	4 3 2
17	Kongahawatta	1 2 7			
18	T. P. 266,220	0 3 5			48 0 11

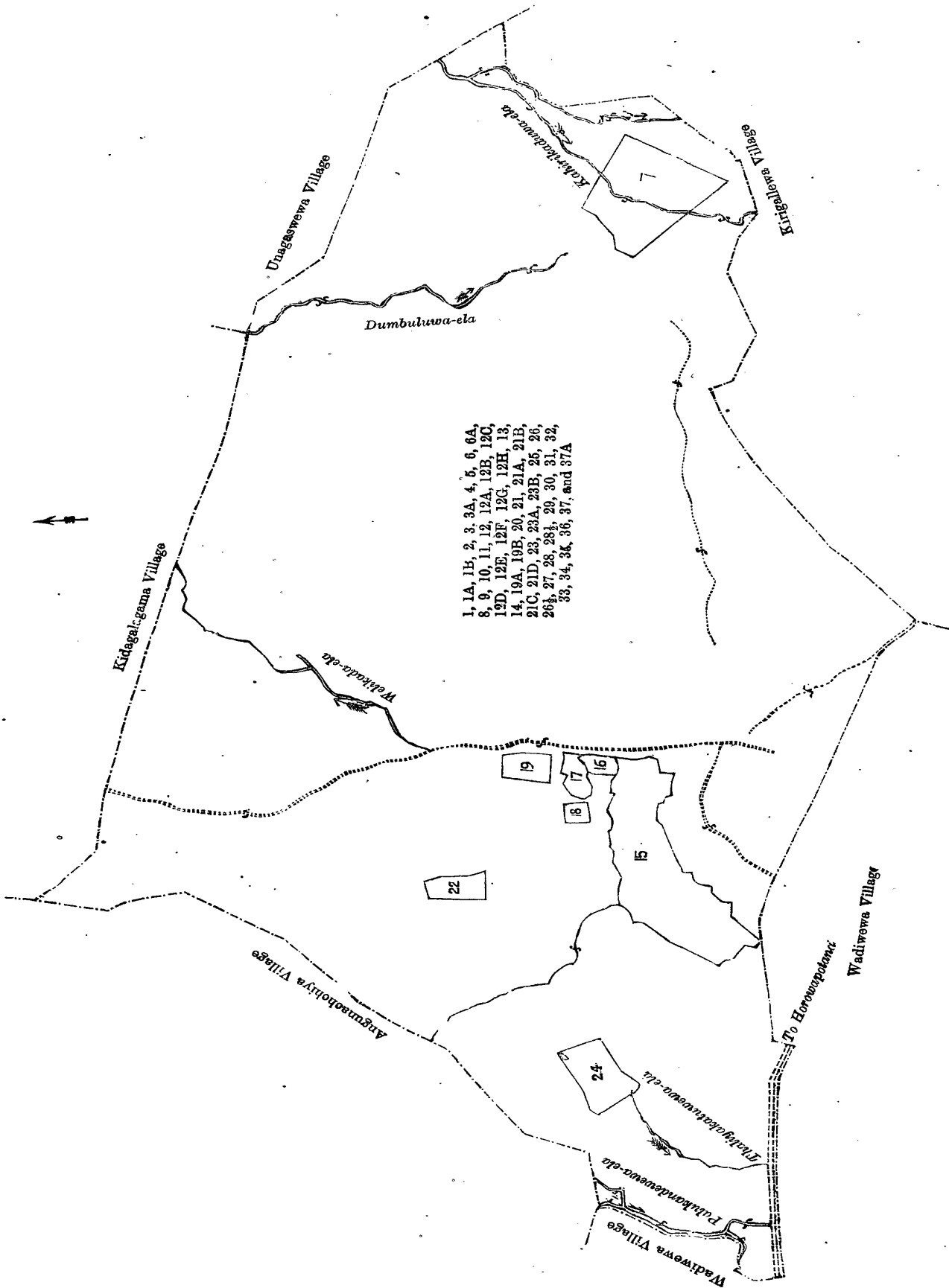
[For Diagram see page 1311.]

## Kegalla S. O. No. 39.

Order under Section 2 of "The Waste Lands Ordinances of 1897, 1899, 1900, and 1903,"  
declaring Lands to be Crown property.

In the matter of the lands commonly called or known as footpath, railway reservation, parts of Rambukkan-oya and Maha-oya (streams), situate in the village of Korahetta, in the Kinigoda korale of the Kegalla District, in the Province of Sabaragamuwa, and of "The Waste Lands Ordinances of 1897, 1899, 1900, and 1903."

THE notice required by section 1 of "The Waste Lands Ordinances of 1897, 1899, 1900, and 1903," having been duly published in manner prescribed by that section in respect of the above-named lands (*vide* Notice No. 5,204), and no claim having been made to the said lands or to any interest therein within the period of three months from the date specified in the said notice, I, Maxwell MacLagan Wedderburn, Special Officer appointed under section 28 of the said Ordinances, under and by virtue of the powers vested in me in that behalf by section 2 of the said Ordinances, do hereby on August 11, 1914, order and declare that the said lands, as more fully described herein below, situate in the village of Korahetta, in the Kinigoda korale of the Kegalla District, in the Province of Sabaragamuwa, and shown as lots 21, 20, 22 in preliminary plan 157, and in the annexed diagrams, and containing in extent 10 acres 1 rood and 29 perches, are the property of the Crown.



Surveyor-General's Office,  
Colombo, February 27, 1914.

Scale of 16 Chains to an Inch.

A. H. G. DAWSON,  
for Surveyor-General.

July 27, 1914.

W. L. MURPHY,  
Special Officer.

Description of the Lands referred to.

The following lots situated in the village of Korahetta, in the Kñigoda korale of the Kegalla District, in the Province of Sabaragamuwa, as described in the annexed diagrams:—

I.—Preliminary plan 157.

Lot.	Name of Land.	Extent, A. R. P.
21	Footpath	0 1 27

and bounded as follows: on the north by the village limit of Oddare; on the east by the Kotakandemulalana belonging to the Crown, T. P. 121,843, Moragahamulawatta claimed by Undugodagedera Mudiyanse, Bogahamulahena *alias* Pillewa claimed by Undugodagedera Dingiri Appuhamy, Ambagahamulahena *alias* Bogahamulahena claimed by Dunukewatta Appuhamy and others, Pahalawiamunapillewawatta claimed by Hettinidiya Mudiyansele Kiri Banda and others, Pahalawiamunakumbura claimed by ditto, Ratmalgahadeniyewatta claimed by Hennekgedera Punchirala, Ratmalgahadeniyehena claimed by Hennekgedera Punchirala and Kiri Banda, Gan-Arachchi, Ratmalgahadeniyewatta claimed by Hennekgedera Punchirala; on the south by railway reservation belonging to the Crown; on the west by Kotakandemulalana belonging to the Crown, Ratmalgahadeniyehena claimed by Hennekgedera Punchirala and Kiri Banda, Gan-Arachchi, Kotakandemulalana belonging to the Crown, Ambagahamulahena *alias* Bogahamulahena claimed by Dunukewatta Appuhamy and others, Kotakandemulalana belonging to the Crown, T. P. 121,843, Kotakandemulalana belonging to the Crown.



Surveyor-General's Office,  
Colombo, March 12, 1914.

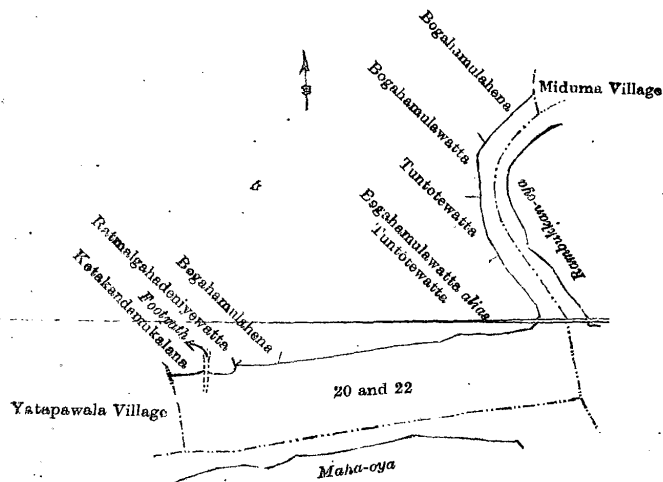
Scale of 8 Chains to an Inch.

A. H. G. DAWSON,  
for Acting Surveyor-General.

II.—Preliminary plan 157.

Lot.	Name of Land.	Extent, A. R. P.
20	Railway reservation	3 3 11
22	Parts of Rambukkan-oya and Maha-oya (streams)	6 0 31
		10 0 2

and bounded as follows: on the north by Kotakandemulalana belonging to the Crown, a footpath, Ratmalgahadeniyewatta claimed by Hennekgedera Punchirala, Bogahamulalana claimed by ditto, Bogahamulawatta *alias* Tuntotewatta claimed by ditto, Tuntotewatta claimed by Hettinidiya Mudiyansele Kiri Banda, Gan-Arachchi, and others, Bogahamulawatta claimed by Dunukewatta Appuhamy and others, Bogahamulalana claimed by Undugodagedera Dingiri Appuhamy; on the east by the village limit of Miduma, the village limit of Yatapawala (Rambukkan-oya); on the south by the village limit of Yatapawala (Maha-oya); on the west by the village limit of Yatapawala.



Surveyor-General's Office,  
Colombo, March 12, 1914.

Scale of 8 Chains to an Inch.

A. H. G. DAWSON,  
for Acting Surveyor-General.

M. M. WEDDERBURN,  
Special Officer.

August 11, 1914.



**Order under Section 2 of "The Waste Lands Ordinances of 1897, 1899, 1900, and 1903,"  
declaring Lands to be Crown Property.**

In the matter of the lands commonly called and known as Rukgolla (reservation for burial ground, water-course, and paddy fields), situate in the village of Kaleliya, in the Yatigaha pattu of the Hapitigam korale of the Negombo District, in the Western Province, and of "The Waste Lands Ordinances of 1897, 1899, 1900, and 1903."

THE notice required by section 1 of "The Waste Lands Ordinances of 1897, 1899, 1900, and 1903," having been duly published in manner prescribed by that section in respect of the above-named lands (*vide* Notice No. 5,194), and no claim having been made to the said lands or to any interest therein within the period of three months from the date specified in the said notice, I, Herbert Ward Milligan, Assistant Government Agent, Colombo and Negombo Districts, under and by virtue of the powers vested in me in that behalf by section 2 of the said Ordinances, do hereby on July 30, 1914, order and declare that the said lands, as more fully described herein below, situate in the village of Kaleliya, in the Yatigaha pattu of the Hapitigam korale of the Negombo District, in the Western Province, and shown as lots 4907 and 4909 in preliminary plan 15,326 and in the annexed diagrams, and containing in extent about 1 acre 3 roods and 31 perches, are the property of the Crown.

*Description of the Lands referred to.*

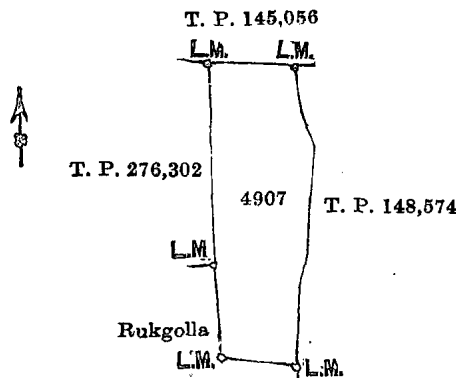
The following lots situated in the village of Kaleliya, in the Yatigaha pattu of the Hapitigam korale of the Negombo District, in the Western Province, as described in the annexed diagrams :—

PART I.

Preliminary plan 15,326.

Lot.	Name of Land.	Extent, A. R. P.
4907	Rukgolla (reservation for burial ground)	1 0 24

and bounded as follows : on the north by the land depicted in title plan No. 145,056 ; on the east by the land depicted in title plan No. 148,574 ; on the south by Rukgolla sold by the Crown to Mr. E. W. Jayawardena ; on the west by Rukgolla sold by the Crown to Mr. E. W. Jayawardena and the land depicted in title plan No. 276,302.



Scale of 4 Chains to an Inch.

Surveyor-General's Office,  
Colombo, January 14, 1913.

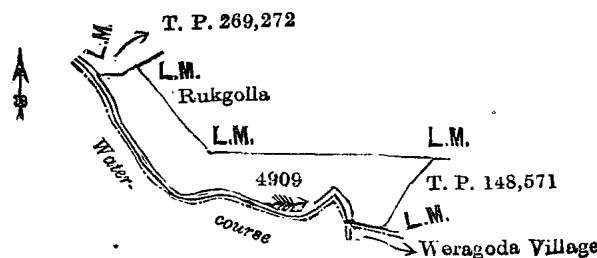
C. R. LUNDIE,  
for Surveyor-General.

PART II.

Preliminary plan 15,326.

Lot.	Name of Land.	Extent, A. R. P.
4909	Rukgolla (reservation for water-course and paddy fields)	0 3 7

and bounded as follows : on the north by the land depicted in title plan No. 269,272 and Rukgolla sold by the Crown to D. D. Kodi Singho and others ; on the east by the land depicted in title plan No. 148,571 ; on the south by village Weragoda and water-course ; on the west by water-course.



Scale of 4 Chains to an Inch.

Surveyor-General's Office,  
Colombo, January 14, 1913.

C. R. LUNDIE,  
for Surveyor-General.

July 30, 1914.

H. MILLIGAN,  
Assistant Government Agent.

**Order under Section 2 of "The Waste Lands Ordinances of 1897, 1899, 1900, and 1903,"  
declaring Land to be Crown Property.**

In the matter of the land commonly called and known as Palmadakanda or Diyalakanda (reservation for stream), situate in the village of Palmada, in the Udugaha pattu of the Hapitigam korale of the Negombo District, in the Western Province, and of "The Waste Lands Ordinances of 1897, 1899, 1900, and 1903."

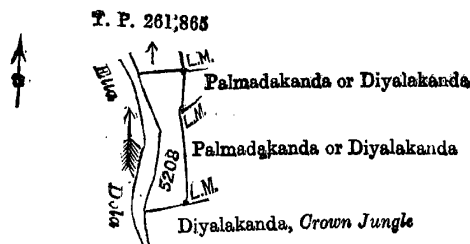
THE notice required by section 1 of "The Waste Lands Ordinances of 1897, 1899, 1900, and 1903," having been duly published in manner prescribed by that section in respect of the above-named land (*vide* Notice No. 5,187), and no claim having been made to the said land or to any interest therein within the period of three months from the date specified in the said notice, I, Herbert Ward Milligan, Assistant Government Agent, Colombo and Negombo Districts, under and by virtue of the powers vested in me in that behalf by section 2 of the said Ordinances, do hereby on July 30, 1914, order and declare that the said land, as more fully described herein below, situate in the village of Palmada, in the Udugaha pattu of the Hapitigam korale of the Negombo District, in the Western Province, and shown as lot 5208 in preliminary plan 15,397 and in the annexed diagram, and containing in extent about 34 perches, is the property of the Crown.

*Description of the Land referred to.*

The following lot situated in the village of Palmada, in the Udugaha pattu of the Hapitigam korale of the Negombo District, in the Western Province, as described in the annexed diagram:—

Lot.	Name of Land.	Extent, A. R. P.
5208	Palmadakanda or Diyalakanda (reservation for stream)	0 0 34

and bounded as follows: on the north by the land depicted in title plan No. 261,865; on the east by Palmadakanda or Diyalakanda sold by the Crown to Mr. R. S. Peris; on the south by Diyalakanda, Crown jungle; on the west by Ella-dola.



Surveyor-General's Office,  
Colombo, February 24, 1914.

*Scale of 4 Chains to an Inch.*

C. R. LUNDIE,  
for Surveyor-General.

July 30, 1914.

H. MILLIGAN,  
Assistant Government Agent.

**Order under Section 2 of "The Waste Lands Ordinances of 1897, 1899, 1900, and 1903,"  
declaring Land to be Crown Property.**

In the matter of the land commonly called and known as Mirigankanda (reservation for path), situate in the village of Mirigama, in the Udugaha pattu of the Hapitigam korale of the Negombo District, in the Western Province, and of "The Waste Lands Ordinances of 1897, 1899, 1900, and 1903."

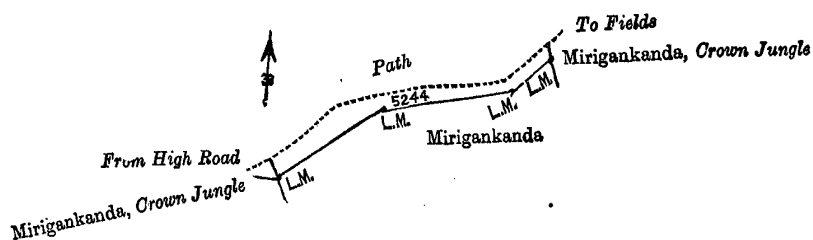
THE notice required by section 1 of "The Waste Lands Ordinances of 1897, 1899, 1900, and 1903," having been duly published in manner prescribed by that section in respect of the above-named land (*vide* Notice No. 5,186), and no claim having been made to the said land or to any interest therein within the period of three months from the date specified in the said notice, I, Herbert Ward Milligan, Assistant Government Agent, Colombo and Negombo Districts, under and by virtue of the powers vested in me in that behalf by section 2 of the said Ordinances, do hereby on July 30, 1914, order and declare that the said land, as more fully described herein below, situate in the village of Mirigama, in the Udugaha pattu of the Hapitigam korale of the Negombo District, in the Western Province, and shown as lot 5244 in preliminary plan 15,401 and in the annexed diagram, and containing in extent about 1 rood and 3 perches, is the property of the Crown.

*Description of the Land referred to.*

The following lot situated in the village of Mirigama, in the Udugaha pattu of the Hapitigam korale of the Negombo District, in the Western Province, as described in the annexed diagram:—

Lot.	Name of Land.	Extent, A. R. P.
5244	Mirigankanda (reservation for path)	0 1 3

and bounded as follows: on the north by path; on the east by Mirigankanda, Crown jungle; on the south by Mirigankanda sold by the Crown to Mr. Richard Steuart Peris; on the west by Mirigankanda, Crown jungle.



Surveyor-General's Office,  
Colombo, February 24, 1914.

*Scale of 4 Chains to an Inch.*

C. R. LUNDIE,  
for Surveyor-General.

July 30, 1914.

H. MILLIGAN,  
Assistant Government Agent.

**Order under Section 2 of "The Waste Lands Ordinances of 1897, 1899, 1900, and 1903,"  
declaring Land to be Crown Property.**

In the matter of the land commonly called and known as Alubogahalanda (reservation for road), situate in the village of Maharagama, in the Palle pattu of the Salpiti korale of the Colombo District, in the Western Province, and of "The Waste Lands Ordinances of 1897, 1899, 1900, and 1903."

THE notice required by section 1 of "The Waste Lands Ordinances of 1897, 1899, 1900, and 1903," having been duly published in manner prescribed by that section in respect of the above-named land (*vide* Notice No. 5,184), and no claim having been made to the said land or to any interest therein within the period of three months from the date specified in the said notice, I, Herbert Ward Milligan, Assistant Government Agent, Colombo and Negombo Districts, under and by virtue of the powers vested in me in that behalf by section 2 of the said Ordinances, do hereby on July 30, 1914, order and declare that the said land, as more fully described herein below, situate in the village of Maharagama, in the Palle pattu of the Salpiti korale of the Colombo District, in the Western Province, and shown as lot 2872 in preliminary plan 14,800 and in the annexed diagram, and containing in extent about 14 perches, is the property of the Crown.

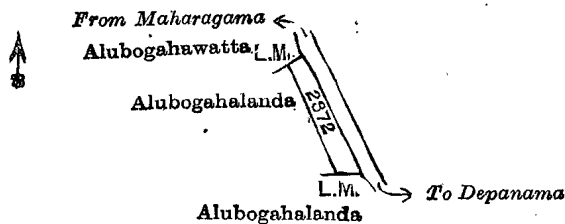
*Description of the Land referred to.*

The following lot situated in the village of Maharagama, in the Pallé pattu of the Salpiti korale of the Colombo District, in the Western Province, as described in the annexed diagram:—

Preliminary plan 14,800.

Lot.	Name of Land.	Extent, A. R. P.
2872	Alubogahalanda (reservation for road)	0 0 14

and bounded as follows: on the north by Alubogahawatta claimed by Wirasinha Acharige Don Piloris; on the east by the road from Maharagama to Depanama; on the south by Alubogahalanda claimed by Periya Perumachige Don Hendrick; on the west by Alubogahalanda sold by the Crown to Dewasundara Acharige Don Manuel Naide.



Surveyor-General's Office,  
Colombo, February 24, 1914.

Scale of 4 Chains to an Inch.

C. R. LUNDIE,  
for Surveyor-General.

July 30, 1914.

H. MILLIGAN,  
Assistant Government Agent.

**Order under Section 2 of "The Waste Lands Ordinances of 1897, 1899, 1900, and 1903,"  
declaring Lands to be Crown Property.**

In the matter of the lands commonly called and known as Wewedeniya (reservations for road), situate in the village of Yakwala, in the Meda pattu of the Siyane Korale West of the Colombo District, in the Western Province, and of "The Waste Lands Ordinances of 1897, 1899, 1900, and 1903."

THE notice required by section 1 of "The Waste Lands Ordinances of 1897, 1899, 1900, and 1903," having been duly published in manner prescribed by that section in respect of the above-named lands (*vide* Notice No. 5,193), and no claim having been made to the said lands or to any interest therein within the period of three months from the date specified in the said notice, I, Herbert Ward Milligan, Assistant Government Agent, Colombo and Negombo Districts, under and by virtue of the powers vested in me in that behalf by section 2 of the said Ordinances, do hereby on July 30, 1914, order and declare that the said lands, as more fully described herein below, situate in the village of Yakwala, in the Meda pattu of the Siyane Korale West of the Colombo District, in the Western Province, and shown as lots 4913 and 4914 in preliminary plan 15,327 and in the annexed diagram, and containing in extent about 7 perches, are the property of the Crown.

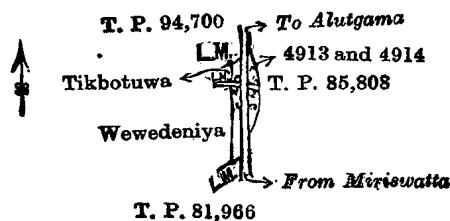
*Description of the Lands referred to.*

The following lots situated in the village of Yakwala, in the Meda pattu of the Siyane Korale West of the Colombo District, in the Western Province, as described in the annexed diagram:—

Preliminary plan 15,327.

Lot.	Name of Land.	Extent, A. R. P.
4913	Wewedeniya (reservation for road)	0 0 4
4914	Do. (do)	0 0 3
		0 0 7

and bounded as follows: on the north by the land depicted in title plan No. 94,700; on the east by the land depicted in title plan No. 85,808 and the road from Miriswatta to Alutgama; on the south by the land depicted in title plan No. 81,966; on the west by Wewedeniya sold by the Crown to Mrs. Cicilia Eliza Samaradewakara and Tikbotuwa settled by the Crown in favour of Kuruppu Achchige Salonchi Appu of Gampaha Alutgama.



Surveyor-General's Office,  
Colombo, February 24, 1913.

Scale of 4 Chains to an Inch.

C. R. LUNDIE,  
for Surveyor-General.

July 30, 1914.

H. MILLIGAN,  
Assistant Government Agent.

**Order under Section 2 of "The Waste Lands Ordinances of 1897, 1899, 1900, and 1903,"  
declaring Land to be Crown Property.**

In the matter of the land commonly called and known as Walbotalekanda (reservation for tank and path), situate in the village of Botale, in the Udugaha pattu of the Hapitigam korale of the Negombo District, in the Western Province, and of "The Waste Lands Ordinances of 1897, 1899, 1900, and 1903."

THE notice required by section 1 of "The Waste Lands Ordinances of 1897, 1899, 1900, and 1903," having been duly published in manner prescribed by that section in respect of the above-named land (*vide* Notice No. 5,114), and no claim having been made to the said land or to any interest therein within the period of three months from the date specified in the said notice, I, Herbert Ward Milligan, Assistant Government Agent of the Colombo and Negombo Districts, under and by virtue of the powers vested in me in that behalf by section 2 of the said Ordinances, do hereby on April 28, 1914, order and declare that the said land, as more fully described herein below, situate in the village of Botale, in the Udugaha pattu of the Hapitigam korale of the Negombo District, in the Western Province, and shown as lot 4837 in preliminary plan 15,314 and in the annexed diagram therefrom, and containing in extent 2 roods and 7 perches, is the property of the Crown.

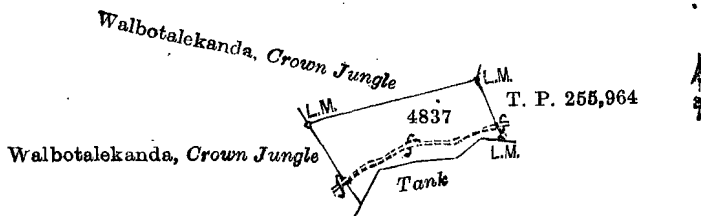
*Description of the Land referred to.*

The following lot situated in the village of Botale, in the Udugaha pattu of the Hapitigam korale of the Negombo District, in the Western Province, as described in the annexed diagram :—

Preliminary plan 15,314.

Lot.	Name of Land.	Extent, A. R. P.
4837	Walbotalekanda (reservation for tank and path)	0 2 7

and bounded as follows : on the north by Walbotalekanda, Crown jungle ; on the east by the land depicted in title plan No. 255,964 ; on the south by tank ; on the west by Walbotalekanda, Crown jungle.



Surveyor-General's Office,  
Colombo, July 11, 1913.

Scale of 4 Chains to an Inch.

C. R. LUNDIE,  
for Surveyor-General.

April 28, 1914.

H. MILLIGAN,  
Assistant Government Agent.

**Order under Section 2 of "The Waste Lands Ordinances of 1897, 1899, 1900, and 1903,"  
declaring Lands to be Crown Property.**

In the matter of the lands commonly called and known as Kiriwanalanda and Kurundugahagodellalanda (reservation for footpaths, roads, and oya), situate in the village of Pinnawala, in the Meda pattu of the Hewagam korale of the Colombo District, in the Western Province, and of "The Waste Lands Ordinances of 1897, 1899, 1900, and 1903."

THE notice required by section 1 of "The Waste Lands Ordinances of 1897, 1899, 1900, and 1903," having been duly published in manner prescribed by that section in respect of the above-named lands (*vide* Notice No. 5,154), and no claim having been made to the said lands or to any interest therein within the period of three months from the date specified in the said notice, I, Herbert Ward Milligan, Assistant Government Agent, Colombo and Negombo Districts, under and by virtue of the powers vested in me in that behalf by section 2 of the said Ordinances, do hereby on June 25, 1914, order and declare that the said lands, as more fully described herein below, situate in the village of Pinnawala, in the Meda pattu of the Hewagam korale of the Colombo District, in the Western Province, and shown as lots 5218, 5219, 5217, 5223, and 5226 in preliminary plan 15,399, and in the annexed diagrams, and containing in extent about 3 roods and 18 perches, are the property of the Crown.

*Description of the Lands referred to.*

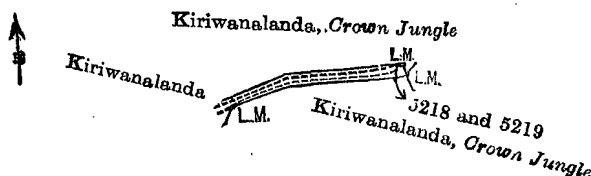
The following lots situated in the village of Pinnawala, in the Meda pattu of the Hewagam korale of the Colombo District, in the Western Province, as described in the annexed diagrams :—

PART I.

Preliminary plan 15,399.

Lot.	Name of Land.	Extent, A. R. P.
5218	Kiriwanalanda (reservation for footpath)	0 0 4
5219	Do. (do)	0 0 2
		0 0 6

and bounded as follows : on the north and east by Kiriwanalanda, Crown jungle ; on the south by Kiriwanalanda sold by the Crown to Sir Edward Rosling and another ; and on the west by Kiriwanalanda, Crown jungle.



Surveyor-General's Office,  
Colombo, December 15, 1913.

Scale of 4 Chains to an Inch.

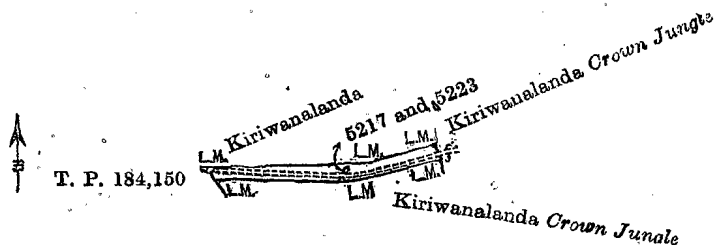
C. R. LUNDIE,  
for Surveyor-General.

## PART II.

Preliminary plan 15,399.

Lot.	Name of Land.	Extent, A. R. P.
5217	Kiriwanalanda (reservation for road)	0 0 6
5223	Do. ( do. )	0 0 6
		0 0 12

and bounded as follows : on the north by Kiriwanalanda settled by the Crown on Jaltotage Appu Sinno and others ; on the east by Kiriwanalanda, Crown jungle ; on the south by Kiriwanalanda sold by the Crown to Sir Edward Rosling and another ; on the west by the land depicted in title plan 184,150.



Surveyor-General's Office,  
Colombo, December 15, 1913.

Scale of 4 Chains to an Inch.

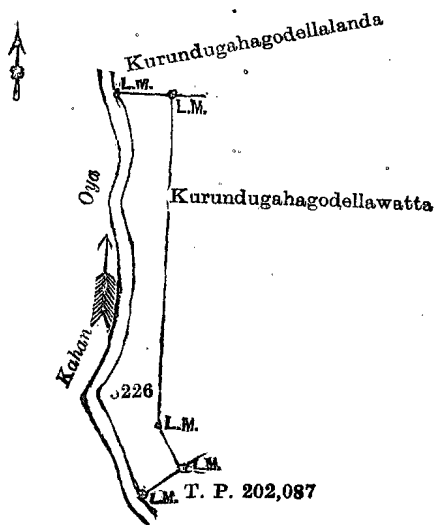
C. R. LUNDIE,  
for Surveyor-General.

## PART III.

Preliminary plan 15,399.

Lot.	Name of Land.	Extent, A. R. P.
5226	Kurundugahagodellalanda (reservation for oya)	0 3 0

and bounded as follows : on the north by Kurundugahagodellawatta claimed by Samara Achchige Arnolis and others ; on the east by Kurundugahagodellalanda sold by the Crown to Sir Edward Rosling and another ; on the south by the land depicted in title plan No. 202,087 ; on the west by Kahan-oya.



Surveyor-General's Office,  
Colombo, December 15, 1913.

Scale of 4 Chains to an Inch.

C. R. LUNDIE,  
for Surveyor-General.

June 25, 1914.

H. MILLIGAN,  
Assistant Government Agent.

**Order under Section 2 of "The Waste Lands Ordinances of 1897, 1899, 1900, and 1903,"  
declaring Land to be Crown Property.**

In the matter of the land commonly called and known as Polonkanatteadipara (path and reservation), situate in the village of Horagala, in the Meda pattu of the Hewagam korale of the Colombo District, in the Western Province, and of "The Waste Lands Ordinances of 1897, 1899, 1900, and 1903."

THE notice required by section 1 of "The Waste Lands Ordinances of 1897, 1899, 1900, and 1903," having been duly published in manner prescribed by that section in respect of the above-named land (*vide* Notice No. 5,150), and no claim having been made to the said land or to any interest therein within the period of three months from the date specified in the said notice, I, Herbert Ward Milligan, Assistant Government Agent, Colombo and Negombo Districts, under and by virtue of the powers vested in me in that behalf by section 2 of the said Ordinances, do hereby on June 25, 1914, order and declare that the said land, as more fully described herein below, situate in the village of Horagala, in the Meda pattu of the Hewagam korale of the Colombo District, in the Western Province, and shown as lot 5190 in preliminary plan 15,393 and in the annexed diagram, and containing in extent about 13 perches, is the property of the Crown.

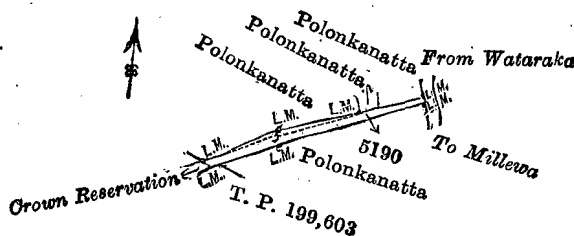
*Description of the Land referred to.*

The following lot situated in the village of Horagala, in the Meda pattu of the Hewagam korale of the Colombo District, in the Western Province, as described in the annexed diagram :—

Preliminary plan 15,393.

Lot.	Name of Land.	Extent, A. R. P.
5190	Polonkanatteadipara (path and reservation)	0 0 13

and bounded as follows : on the north by Polonkanatta sold by the Crown to Mr. M. S. H. Abdul Ally and Polonkanatta sold by the Crown to Karanagodage Cornelis of Horagala ; on the east by the road from Watareka to Millewa ; on the south by Polonkanatta claimed by Ranasinghe Arachchige Pioris and land depicted in title plan No. 199,603 ; on the west by Crown reservation.



Surveyor-General's Office,  
Colombo, January 14, 1914.

Scale of 4 Chains to an Inch.

C. R. LUNDIE,  
for Surveyor-General.

H. MILLIGAN,

Assistant Government Agent.

June 25, 1914.

**Order under Section 2 of "The Waste Lands Ordinances of 1897, 1899, 1900, and 1903," declaring Lands to be Crown Property.**

In the matter of the lands commonly called and known as Habaraliyankanda (reservation for stream), situate in the village of Bope, in the Meda pattu of the Hewagam korale of the Colombo District, in the Western Province, and of "The Waste Lands Ordinances of 1897, 1899, 1900, and 1903."

THE notice required by section 1 of "The Waste Lands Ordinances of 1897, 1899, 1900, and 1903," having been duly published in manner prescribed by that section in respect of the above-named lands (*vide* Notice No. 5,151), and no claim having been made to the said lands or to any interest therein within the period of three months from the date specified in the said notice, I, Herbert Ward Milligan, Assistant Government Agent, Colombo and Negombo Districts, under and by virtue of the powers vested in me in that behalf by section 2 of the said Ordinances, do hereby on June 25, 1914, order and declare that the said lands, as more fully described herein below, situate in the village of Bope, in the Meda pattu of the Hewagam korale of the Colombo District, in the Western Province, and shown as lots 4163 and 4160 in preliminary plan 15,138 and in the annexed diagrams, and containing in extent about 1 acre, are the property of the Crown.

*Description of the Lands referred to.*

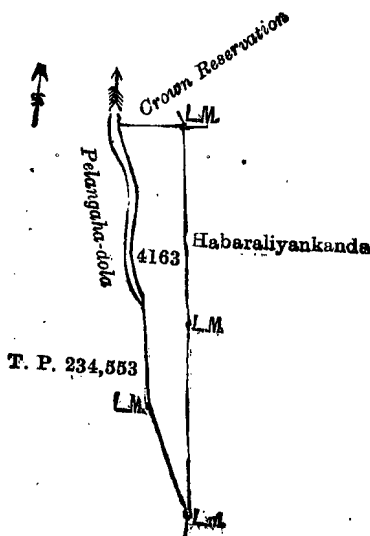
The following lots situated in the village of Bope, in the Meda pattu of the Hewagam korale of the Colombo District, in the Western Province, as described in the annexed diagrams :—

PART I.

Preliminary plan 15,138.

Lot.	Name of Land.	Extent, A. R. P.
4163	Habaraliyankanda (reservation for stream)	0 2 34

and bounded as follows : on the north by Crown reservation ; on the east by Habaraliyankanda sold by the Crown to Mr. E. R. F. de S. Wijeratne and another ; on the south by land depicted in title plan No. 234,553 ; on the west by the and depicted in title plan No. 234,553 and Pelangaha-dola.



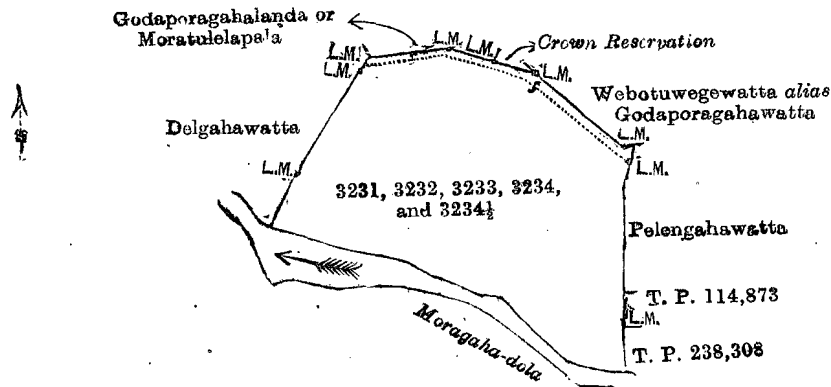
Surveyor-General's Office,  
Colombo, January 16, 1914.

Scale of 4 Chains to an Inch.

C. R. LUNDIE,  
for Surveyor-General.



and bounded as follows : on the north by Godaparagahalanda or Moratulelapala sold by the Crown to Mr. Prideaux Byrde and another, Crown reservation, and Webotuwegewatta *alias* Godaparagahawatta claimed by Kahandawala Arachchige Don Charles and another ; on the east by Pelengahawatta claimed by Kapuge Amaris Appu and the lands depicted in title plans Nos. 114,873 and 238,308 ; on the south by Moragaha-dola ; on the west by Delgahawatta claimed by Kapuge Amaris Appu and others.



Surveyor-General's Office,  
Colombo, July 29, 1913.

Scale of 4 Chains to an Inch.

C. R. LUNDIE,  
for Surveyor-General.

June 25, 1914.

H. MILLIGAN,  
Assistant Government Agent.

**Order under Section 2 of "The Waste Lands Ordinances of 1897, 1899, 1900, and 1903,"  
declaring Lands to be Crown Property.**

In the matter of the lands commonly called and known as Kandawilalanda and Rajapolalanda (reservations for roads and burial ground), situate in the village of Pinnawala, in the Meda pattu of the Hewagam korale of the Colombo District, in the Western Province, and of "The Waste Lands Ordinances of 1897, 1899, 1900, and 1903."

THE notice required by section 1 of "The Waste Lands Ordinances of 1897, 1899, 1900, and 1903," having been duly published in manner prescribed by that section in respect of the above-named lands (*vide* Notice No. 5,153), and no claim having been made to the said lands or to any interest therein within the period of three months from the date specified in the said notice, I, Herbert Ward Milligan, Assistant Government Agent, Colombo and Negombo Districts, under and by virtue of the powers vested in me in that behalf by section 2 of the said Ordinances, do hereby on June 25, 1914, order and declare that the said lands, as more fully described herein below, situate in the village of Pinnawala, in the Meda pattu of the Hewagam korale of the Colombo District, in the Western Province, and shown as lots 4855, 4856, 4886, 4889, and 4890 in preliminary plan 15,321 and in the annexed diagrams, and containing in extent about 3 acres and 1 perch, are the property of the Crown.

*Description of the Lands referred to.*

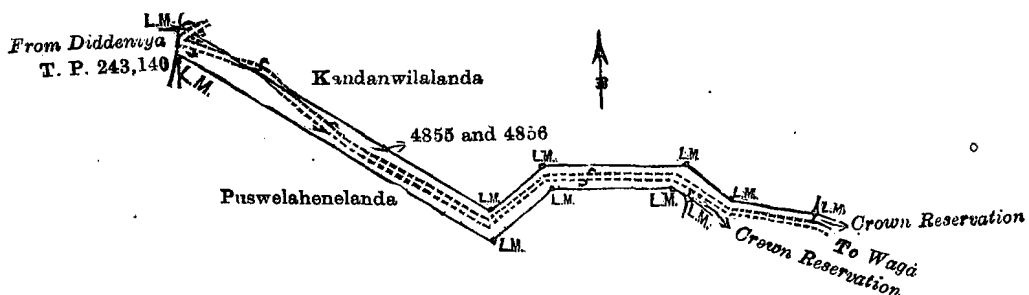
The following lots situated in the village of Pinnawala, in the Meda pattu of the Hewagam korale of the Colombo District, in the Western Province, as described in the annexed diagrams :—

PART I.

Preliminary plan 15,321.

Lot.	Name of Land.	Extent, A. R. P.
4855	Kandanwilalanda (reservation for road)	0 1 0
4856	Do. (do. do.)	0 1 6
		0 2 6

and bounded as follows : on the north by Kandanwilalanda sold by the Crown to Mr. Eldred Gordon Brooke and another ; on the east by Crown reservation ; on the south by Puswelahenelanda sold by the Crown to Ranawakalekamage Edwin Dias of Nugegoda and another ; on the west by the land depicted in title plan No. 243,140.



Surveyor-General's Office,  
Colombo, December 12, 1913.

Scale of 4 Chains to an Inch.

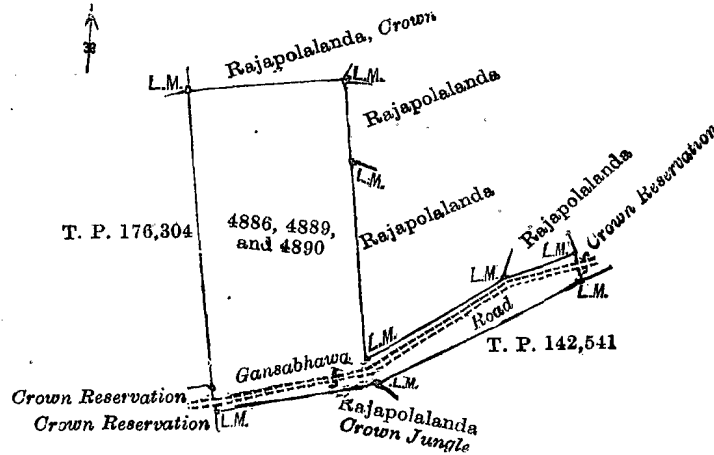
C. R. LUNDIE,  
for Surveyor-General.



PART II.  
Preliminary plan 15,321.

Lot.	Name of Land.	Extent, A. R. P.
4886 ..	Rajapolalanda (reservation for burial ground) ..	2 0 15
4889 ..	Do. (reservation for road) ..	0 0 19
4890 ..	Do. ( do. ) ..	0 1 1
		2 1 35

and bounded on the north by Rajapolalanda, Crown jungle, Rajapolalanda sold by the Crown to Atukoralage Bempey Appu of Pinnawala, Rajapolalanda sold by the Crown to Gamaralage Don Davith of Kurugala and another and Rajapolalanda sold by the Crown to Haputantrigamage Bempey Appu of Wewelpanawa ; on the east by Crown reservation ; on the south by the land depicted in title plan No. 142,541 and Rajapolalanda, Crown jungle ; on the west by Crown reservation and the land depicted in title plan 176,304.



Surveyor-General's Office,  
Colombo, December 12, 1913.

Scale of 4 Chains to an Inch.

C. R. LUNDIE,  
for Surveyor-General.

June 25, 1914.

H. MILLIGAN,  
Assistant Government Agent.