



# Ceylon Government Gazette

Published by Authority.

No. 6,672 — FRIDAY, OCTOBER 16, 1914.

PART I.—General: Minutes, Proclamations, Appointments, and General Government Notifications.

PART II.—Legal and Judicial.

PART III.—Provincial Administration.

PART IV.—Land Settlement.

PART V.—Mercantile, Marine, Municipal, Local, &c.

Separate paging is given to each Part in order that it may be filed separately.

## Part IV.—Land Settlement.

	PAGE		PAGE
Preliminary Notices .. .. .	1323	Final Orders .. .. .	1345

### PRELIMINARY NOTICES.

#### Matale Notice No. 5,389.

Notice under "The Waste Lands Ordinances of 1897, 1899, 1900, and 1903."

TAKE notice that unless within three months from October 16, 1914, the persons, if any, who claim any interest in the lands hereinafter mentioned or in any one or more of such lands make claim in person or in writing to the said lands or any of them or to some interest therein to J. M. Davies, Esq., Special Officer appointed under section 28 of "The Waste Lands Ordinances of 1897, 1899, 1900, and 1903," at his office at Fort, Colombo :

Such Special Officer, in pursuance of the powers vested in him by the said Ordinances, will declare by writing under his hand that the said lands, or such of them as to which no claim has been made, are the property of the Crown.

J. M. DAVIES,  
Special Officer.

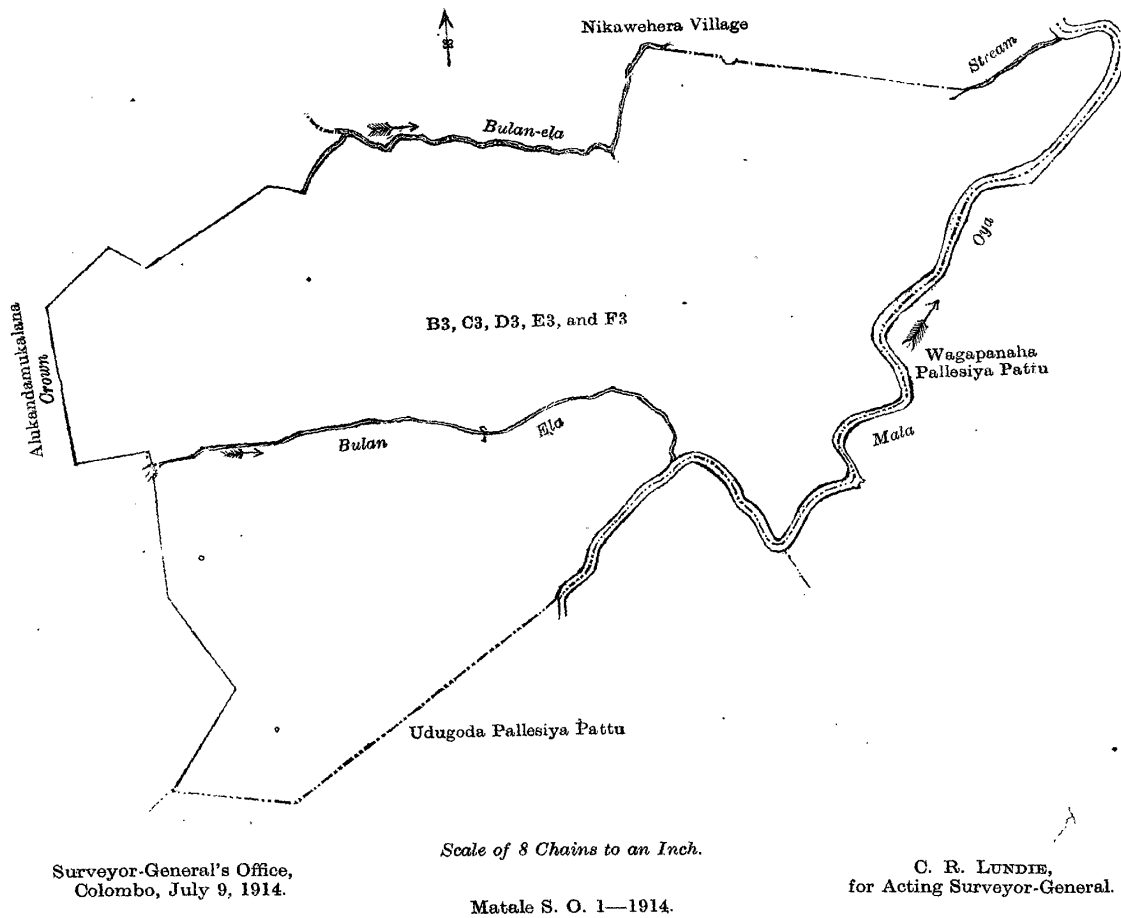
#### Description of the Lands referred to.

The following lots situated in the village of Makulanmulla, in the Kandapalle korale of Matale North of the Matale District, in the Central Province, as described in the annexed diagram :—

#### Preliminary plan 6,012.

Lot.	Name of Land.	Extent, A. R. P.	Lot	Name of Land.	Extent, A. R. P.
B 3 ..	Makulanmullahenyaya	.. 30 3 34	F 3 ..	Makulanmullahenyaya	.. 13 1 3
C 3 ..	Do. ..	.. 31 3 30			
D 3 ..	Do. ..	.. 21 1 12			
E 3 ..	Do. ..	.. 2 2 12			
					100 0 11

and bounded as follows : on the north by Alukandamukalana belonging to the Crown, the Bulan-ela, the village limit of Nikawehera, a stream, the Mala-oya ; on the east by the Mala-oya (the boundary of Wagapanaha Pallesiya pattu) ; on the south by the Mala-oya, the boundary of Udugoda Pallesiya pattu ; on the west by Alukandemukalana belonging to the Crown.



Scale of 8 Chains to an Inch.

Surveyor-General's Office,  
Colombo, July 9, 1914.C. R. LUNDIE,  
for Acting Surveyor-General.

Matale S. O. 1—1914.

**Matale Notice No. 5,390.****Notice under "The Waste Lands Ordinances of 1897, 1899, 1900, and 1903."**

TAKE notice that unless within three months from October 16, 1914, the persons, if any, who claim any interest in the lands hereinafter mentioned or in any one or more of such lands make claim in person or in writing to the said lands or any of them or to some interest therein to J. M. Davies, Esq., Special Officer appointed under section 28 of "The Waste Lands Ordinances of 1897, 1899, 1900, and 1903," at his office at Fort, Colombo :

Such Special Officer, in pursuance of the powers vested in him by the said Ordinances, will declare by writing under his hand that the said lands, or such of them as to which no claim has been made, are the property of the Crown.

J. M. DAVIES,  
Special Officer.*Description of the Lands referred to.*

The following lots situated in the village of Nikawehera, in the Kandapalle korale of Matale North of the Matale District, in the Central Province, as described in the annexed diagram :—

## Preliminary plan 5,784.

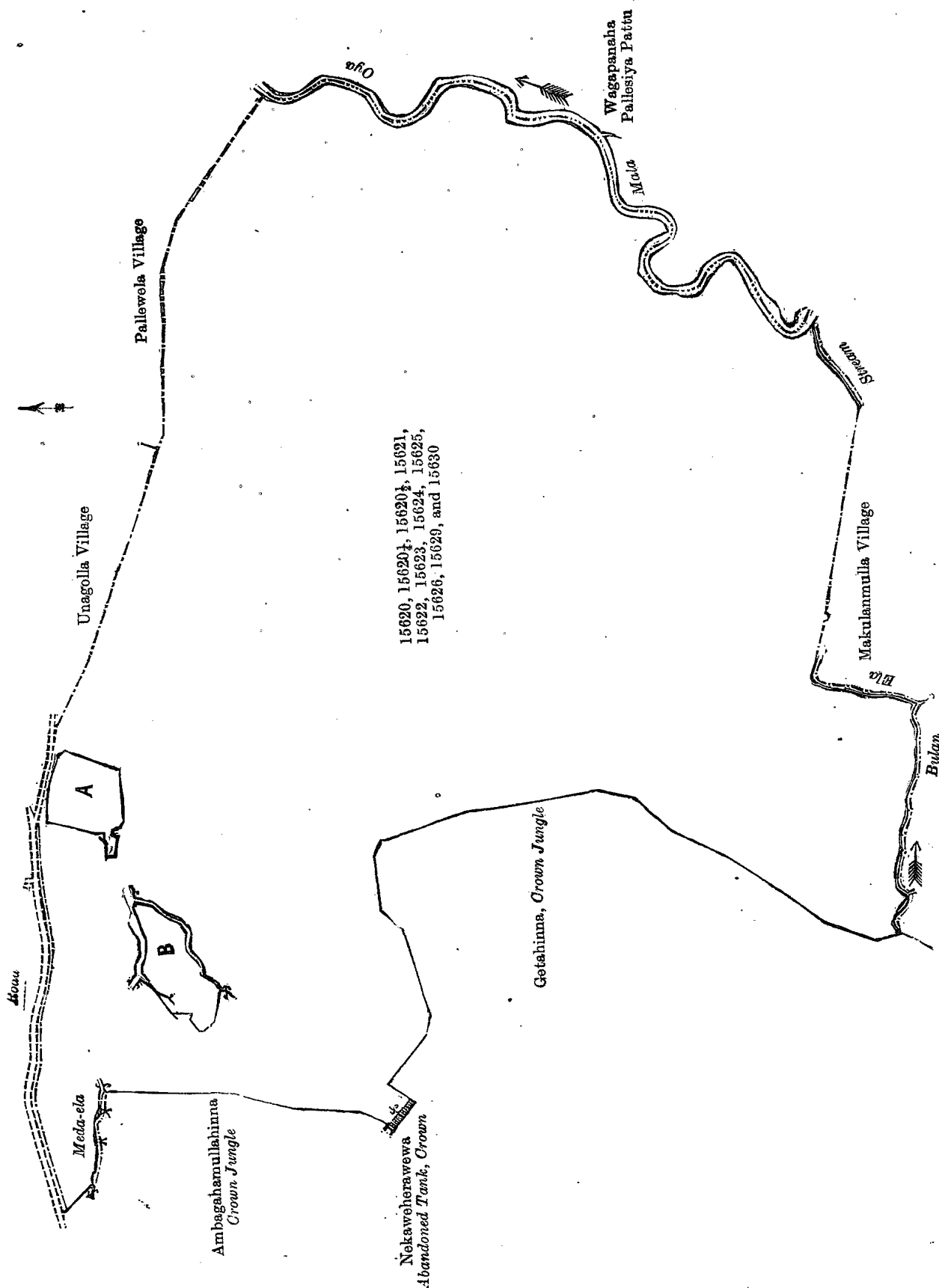
Lot.	Name of Land.	Extent, A. R. P.	Lot.	Name of Land.	Extent, A. R. P.
15620	Nikaweherahenyaya	.. 160 2 5	15625	Nikaweherahenyaya	.. 0 0 30
15620 $\frac{1}{2}$	Do.	.. 0 2 18	15626	Do.	.. 1 0 0
15620 $\frac{1}{2}$	Do.	.. 1 3 27	15629	Do.	.. 0 0 21
15621	Do.	.. 2 1 16	15630	Do.	.. 0 1 30
15622	Do.	.. 3 3 4			
15623	o.	.. 2 0 22			
15624	Do.	.. 5 0 5			
					178 0 18

and bounded as follows : on the north by a road (the village limit of Unagolla), the village limit of Pallewela ; on the east by the Mala-oya (the boundary of Wagapanaha Pallesiya pattu) ; on the south by a stream, the village limit of Makulammulla, the Bulan-ela, Getahinna (jungle) belonging to the Crown ; on the west by Getahinna jungle belonging to the Crown, Nekaweherawewa (abandoned tank) belonging to the Crown, Ambagahamullahinna (jungle) belonging to the Crown, the Meda-ela, Ambagahamullahinna (jungle) belonging to Crown.

NOTE.—The following lots lying within the above boundaries are excluded from this notice, and their aggregate acreage of 3 acres 33 perches is not included in the acreage of 178 acres and 18 perches given above:—

Preliminary plan 5,784.

Lot.	Name of Land.	Extent, A. R. P.	Lot.	Name of Land.	Extent, A. R. P.
A 15631	.. Nikaweherawela ..	1 1 35	B 15628	.. Alutgederawatta ..	1 0 24
A 15632	.. Do. ..	0 0 16			
B 15627	.. Alutgederawatta ..	0 1 38			3 0 33



Surveyor-General's Office,  
Colombo, July 9, 1914.

Scale of 8 Chains to an Inch.  
Matale S. O. 2—1914.

C. R. LUNDIE,  
for Acting Surveyor-General.

**Kurunegala Notice No. 5,391.**

**Notice under "The Waste Lands Ordinances of 1897, 1899, 1900, and 1903."**

TAKE notice that unless within three months from October 16, 1914, the persons, if any, who claim any interest in the lands hereinafter mentioned or in any one or more of such lands make claim in person or in writing to the said lands or any of them or to some interest therein to M. T. Archibald, Esq., Special Officer appointed under section 28 of "The Waste Lands Ordinances of 1897, 1899, 1900, and 1903," at his office at Fort, Colombo :

Such Special Officer, in pursuance of the powers vested in him by the said Ordinances, will declare by writing under his hand that the said lands, or such of them as to which no claim has been made, are the property of the Crown.

M. T. ARCHIBALD,  
Special Officer.

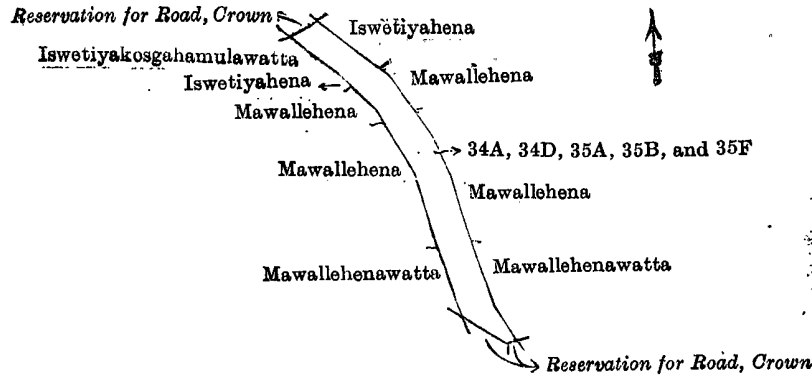
*Description of the Lands referred to.*

The following lots situated in the village of Pambedeniya, in the Udukaha Korale East of the Dambadeni hatpattu of the Kurunegala District, in the North-Western Province, as described in the annexed diagrams :—

I.—Preliminary plan 460.

Lot.	Name of Land.	Extent, A. R. P.	Lot.	Name of Land.	Extent, A. R. P.
34A ..	Reservation for road	.. 0 0 17.8	35F ..	Reservation for road	.. 0 0 27
34D ..	Do. ..	.. 0 0 13.5			
35A ..	Do. ..	.. 0 0 1.6			0 2 15.9
35B ..	Do. ..	.. 0 0 36			

and bounded as follows : on the north by reservation for a road, Iswetiyaehena claimed by Podina and others ; on the east by Mawallehena claimed by Kiri Ukkuwa and others, Mawallehena claimed by Punchappuhami and Dingiriappu, Mawallehenawatta claimed by Punchappuhami Kottasa and others ; on the south by reservation for a road ; on the west by Mawallehenawatta claimed by Punchappuhami Kottasa and others, Mawallehena claimed by Punchappuhami and Dingiri Appu, Mawallehena claimed by Kiri Ukkuwa and others, Iswetiyaehena claimed by Podina and others, Iswetiyaehenawatta claimed by Appuhami.



Scale of 4 Chains to an Inch.

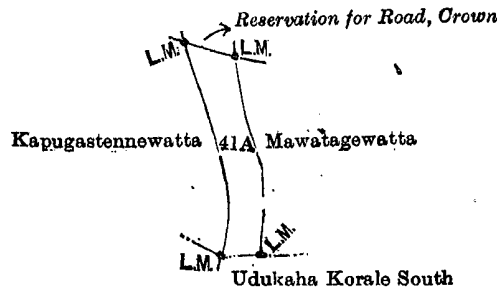
Surveyor-General's Office,  
Colombo, August 6, 1914.

G. K. THORNHILL,  
for Acting Surveyor-General.

II.—Preliminary plan 460.

Lot.	Name of Land.	Extent, A. R. P.
41A ..	Reservation for road	.. 0 1 16

and bounded as follows : on the north by reservation for road belonging to the Crown ; on the east by Mawatagewatta claimed by Punchappuhamy Kottasa ; on the south by the boundary of Udukaha Korale South ; on the west by Kapugastennawatta claimed by Kirisanga Dingiriya.



Scale of 4 Chains to an Inch.

Surveyor-General's Office,  
Colombo, August 6, 1914.

G. K. THORNHILL,  
for Acting Surveyor-General.

**Kurunegala Notice No. 5,392.**

**Notice under "The Waste Lands Ordinances of 1897, 1899, 1900, and 1903."**

TAKE notice that unless within three months from October 16, 1914, the persons, if any, who claim any interest in the lands hereinafter mentioned or in any one or more of such lands make claim in person or in writing to the said lands or any of them or to some interest therein to J. M. Davies, Esq., Special Officer appointed under section 28 of "The Waste Lands Ordinances of 1897, 1899, 1900, and 1903," at his office at Fort, Colombo :

Such Special Officer, in pursuance of the powers vested in him by the said Ordinances, will declare by writing under his hand that the said lands, or such of them as to which no claim has been made, are the property of the Crown.

J. M. DAVIES,  
Special Officer.

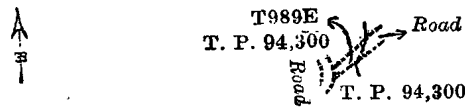
*Description of the Lands referred to.*

The following lots situated in the village of Galkandegama, in the Mahagalboda Egoda korale of the Hiriyala hatpattu of the Kurunegala District, in the North-Western Province, as described in the annexed diagrams :—

I.—Preliminary plan 1,993.

Lot.	Name of Land.	Extent, A. R. P.
T 989E	Road	0 0 2

and bounded as follows : on the north by T. P. 94,300 ; on the east by a road ; on the south by T. P. 94,300 ; on the west by a road.



Scale of 4 Chains to an Inch.

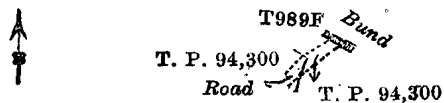
Surveyor-General's Office,  
Colombo, June 13, 1914.

G. K. THORNHILL,  
for Acting Surveyor-General.

II.—Preliminary plan 1,993.

Lot.	Name of Land.	Extent, A. R. P.
T 989F	Road	0 0 2

and bounded as follows : on the north by T. P. 94,300 ; on the east by a bund ; on the south by T. P. 94,300 ; on the west by a road.



Scale of 4 Chains to an Inch.

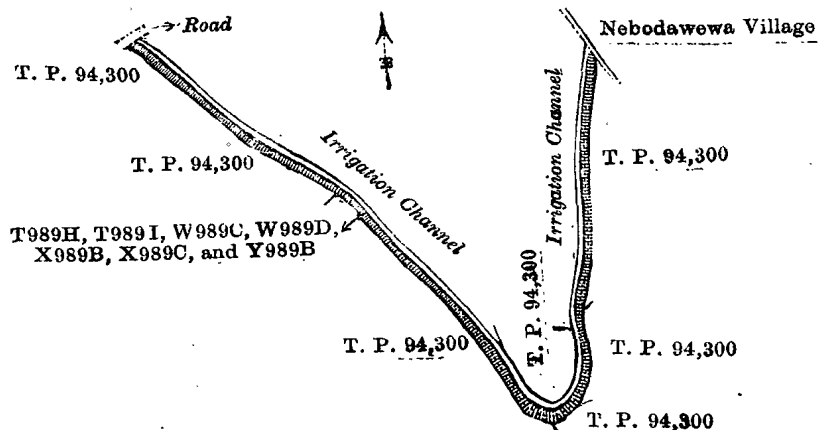
Surveyor-General's Office,  
Colombo, June 13, 1914.

G. K. THORNHILL,  
for Acting Surveyor-General.

III.—Preliminary plan 1,993.

Lot.	Name of Land.	Extent, A. R. P.	Lot.	Name of Land.	Extent, A. R. P.
T 989H	Channel bund	0 0 5	X 989C	Channel bund	0 0 3
T 989 I	Do.	0 0 13	Y 989B	Do.	0 0 4
W 989C	Do.	0 0 11			
W 989D	Do.	0 0 1			
X 989B	Irrigation channel	0 0 1			0 0 38

and bounded as follows : on the north by a road, the irrigation channel, T. P. 94,300, the irrigation channel ; on the east by the village limit of Nebodawewa, T. P. 94,300 ; on the south and west by T. P. 94,300.



Scale of 4 Chains to an Inch.

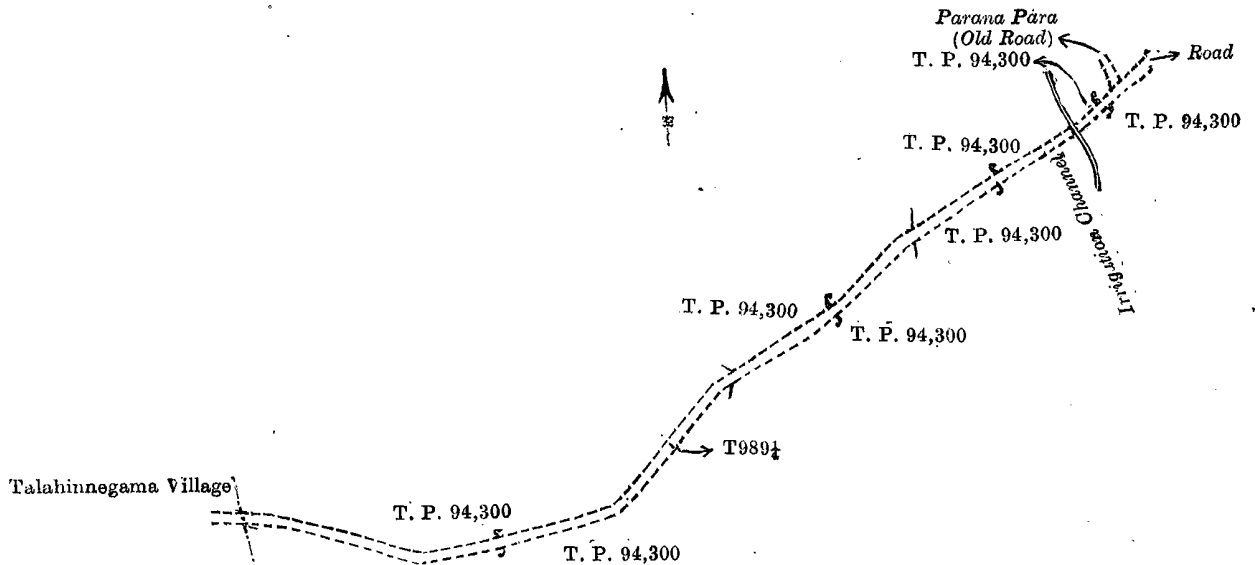
Surveyor-General's Office,  
Colombo, June 13, 1914.

G. K. THORNHILL,  
for Acting Surveyor-General.

IV.—Preliminary plan 1,993.

Lot.	Name of Land.	Extent, A. R. P.
T 989 $\frac{1}{4}$	Road	0 1 32

and bounded as follows: on the north by T. P. 94,300, the irrigation channel, T. P. 94,300, the Parana para; on the east by a road; on the south by T. P. 94,300, the irrigation channel, T. P. 94,300; on the west by the village limit of Talahinnegama.



Scale of 4 Chains to an Inch.

Surveyor-General's Office,  
Colombo, June 13, 1914.

G. K. THORNHILL,  
for Acting Surveyor-General.

V.—Preliminary plan 1,993.

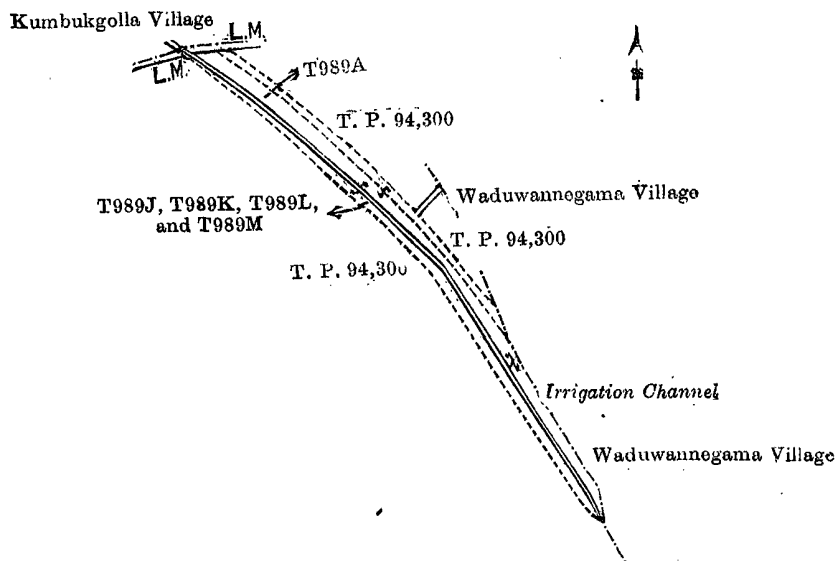
Lot.	Name of Land.	Extent, A. R. P.
T 989J	Channel side	0 0 23
T 989K	Channel bund	0 2 3
T 989L	Road	0 0 33
T 989M	Channel	0 0 1
		0 3 20

and bounded as follows: on the north by the village limit of Kumbukgolla, T. P. 94,300; on the east by the village limit of Waduwanegama, T. P. 94,300, the irrigation channel, the village limit of Waduwanegama; on the south and west by T. P. 94,300.

NOTE.—The following lot lying within the above boundaries is excluded from this part of the notice, and its extent of 21 perches is not included in the extent of 3 roods 20 perches given above:—

Preliminary plan 1,993.

Lot.	Name of Land	Extent, A. R. P.
T 989A	Nabodawewelle (irrigation channel)	0 0 21



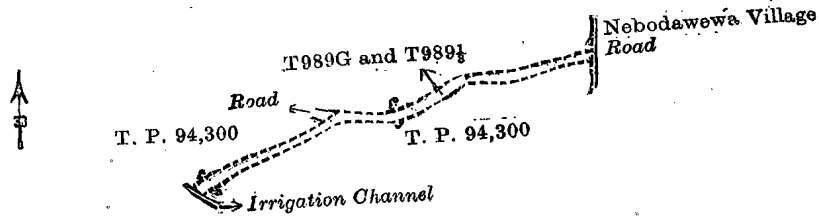
Scale of 4 Chains to an Inch.

Surveyor-General's Office,  
Colombo, June 13, 1914.

G. K. THORNHILL,  
for Acting Surveyor-General.

VI.—Preliminary plan 1,993.				Extent, A. R. P.		
Lot.	Name of Land.					
T 989G	Road	..	..	..	0	0 11
T 989†	Do.	..	..	..	0	0 19
					0	0 30

and bounded as follows : on the north by T. P. 94,300, a road, T. P. 94,300 ; on the east by the village limit of Nebodawewa ; on the south by T. P. 94,300 ; on the west by an irrigation channel.



Scale of 4 Chains to an Inch.

Surveyor-General's Office,  
Colombo, June 13, 1914.

G. K. THORNHILL,  
for Acting Surveyor-General.

Kurunegala S. O. 171—1914.

### Kurunegala Notice No. 5,393.

#### Notice under "The Waste Lands Ordinances of 1897, 1899, 1900, and 1903."

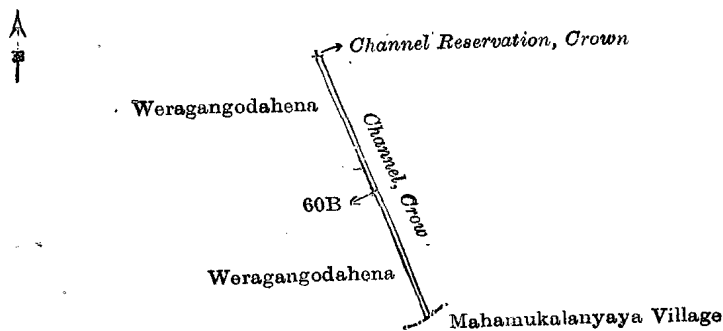
TAKE notice that unless within three months from October 16, 1914, the persons, if any, who claim any interest in the land hereinafter mentioned make claim in person or in writing to the said land or to some interest therein to J. M. Davies, Esq., Special Officer appointed under section 28 of "The Waste Lands Ordinances of 1897, 1899, 1900, and 1903," at his office at Fort, Colombo :

Such Special Officer, in pursuance of the powers vested in him by the said Ordinances, will declare by writing under his hand that the land, to which no claim has been made, is the property of the Crown.

J. M. DAVIES,  
Special Officer.

#### Description of the Land referred to.

The land commonly called or known as Weragangodahena (reservation along channel), situated in the village of Peddawa (north-eastern portion), in the Mahagalboda Egoda korale of the Hiriyala hatpattu of the Kurunegala District, in the North-Western Province, containing in extent 12 perches, and shown as lot 60B in preliminary plan 1,286, and in the annexed diagram ; and bounded as follows : on the north by a channel reservation belonging to the Crown ; on the east by a channel belonging to the Crown ; on the south by the village limit of Mahamukalanyaya ; on the west by Weragangodahena claimed by Ranhamy, Weragangodahena claimed by Banda.



Scale of 4 Chains to an Inch.

Surveyor-General's Office,  
Colombo, August 12, 1914.

G. K. THORNHILL,  
for Acting Surveyor-General.

Kurunegala S. O. 172—1914.

### Kurunegala Notice No. 5,394.

#### Notice under "The Waste Lands Ordinances of 1897, 1899, 1900, and 1903."

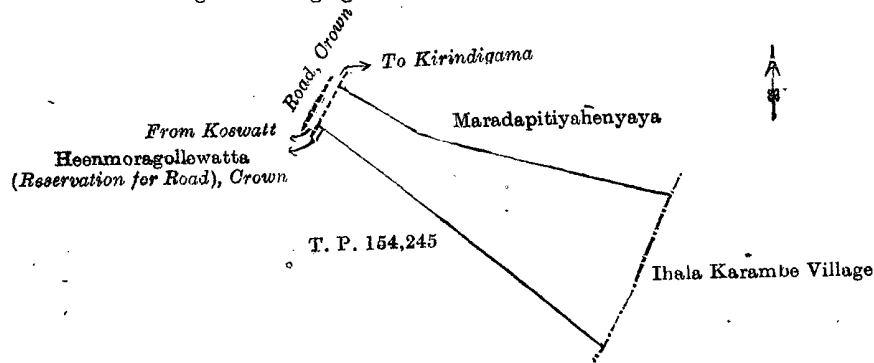
TAKE notice that unless within three months from October 16, 1914, the persons, if any, who claim any interest in the land hereinafter mentioned make claim in person or in writing to the said land or to some interest therein to J. M. Davies, Esq., Special Officer appointed under section 28 of "The Waste Lands Ordinances of 1897, 1899, 1900, and 1903," at his office at Fort, Colombo :

Such Special Officer, in pursuance of the powers vested in him by the said Ordinances, will declare by writing under his hand that the land, to which no claim has been made, is the property of the Crown.

J. M. DAVIES,  
Special Officer.

*Description of the Land referred to.*

The land commonly called or known as Heenmoragollahena, situated in the village of Henagahapiti, in the Kinyama korale of the Katugampola hatpattu of the Kurunegala District, in the North-Western Province, containing in extent 6 acres 1 rood and 36 perches, and shown as lot 9 in preliminary plan 1,407, in the annexed diagram; and bounded as follows: on the north by Maradapitiyahenyaya claimed by Mrs. Anna Adaman; on the east by the village limit of Ihala Karambe; on the south by T. P. 154,245, Heenmoragollewatta (reservation for road) belonging to the Crown; on the west by the road from Koswatta to Kirindigama belonging to the Crown.



Surveyor-General's Office,  
Colombo, August 14, 1914.

Scale of 8 Chains to an Inch.  
Kurunegala S. O. 173—1914.

G. K. THORNHILL,  
for Acting Surveyor-General.

**Kurunegala Notice No. 5,395.**

**Notice under "The Waste Lands Ordinances of 1897, 1899, 1900, and 1903."**

TAKE notice that unless within three months from October 16, 1914, the persons, if any, who claim any interest in the lands hereinafter mentioned or in any one or more of such lands make claim in person or in writing to the said lands or any of them or to some interest therein to J. M. Davies, Esq., Special Officer appointed under section 28 of "The Waste Lands Ordinances of 1897, 1899, 1900, and 1903," at his office at Fort, Colombo:

Such Special Officer, in pursuance of the powers vested in him by the said Ordinances, will declare by writing under his hand that the said lands, or such of them as to which no claim has been made, are the property of the Crown.

J. M. DAVIES,  
Special Officer.

*Description of the Land referred to.*

The following lots situated in the village of Pambegama, in the Mahagalboda Egoda korale of the Hiriyala hatpattu of the Kurunegala District, in the North-Western Province, as described in the annexed diagrams:—

I.—Preliminary plan 1,993.			
Lot.	Name of Land.	Extent, A. R. P.	
H 987½	Paranapara	0	0 9
H 987½	Do.	0	0 18
H 987BI	Alutpara (new road)	0	0 17
		0	1 4

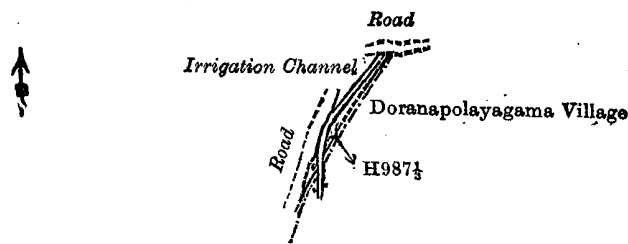
and bounded as follows: on the north by Pambegamahenyaya subject of Waste Lands Ordinances inquiry; on the east by the village limit of Ambokka, the village limit of Doranapolayagama, Pambegamahenyaya subject of Waste Lands Ordinances inquiry, the irrigation channel, Pambegamahenyaya subject of Waste Lands Ordinances inquiry, the village limit of Doranapolayagama, Pambegamahenyaya subject of Waste Lands Ordinances inquiry; on the south by Pambegamahenyaya subject of Waste Lands Ordinances inquiry; on the west by a road, Pambegamahenyaya subject of Waste Lands Ordinances inquiry.

[For Diagram see page 1331.]

II.—Preliminary plan 1,993.

Lot.	Name of Land.	Extent, A. R. P.	
H 987½	Paranapara	0	0 24

and bounded as follows: on the north by a road; on the east by the village limit of Doranapolayagama; on the south by the irrigation channel; on the west by the irrigation channel.



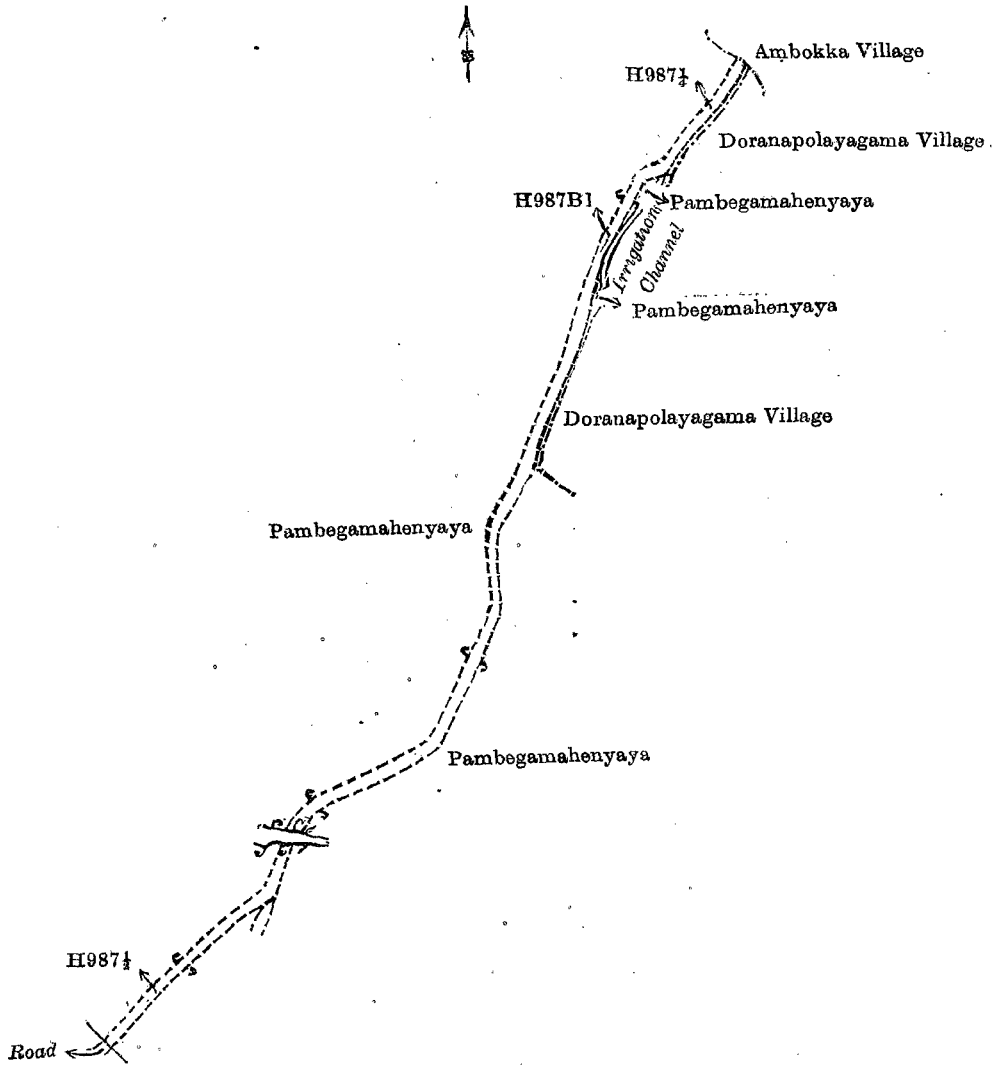
Scale of 4 Chains to an Inch.

Surveyor-General's Office,  
Colombo, July 20, 1914.

G. K. THORNHILL,  
for Acting Surveyor-General.



clai  
kun



Scale of 4 Chains to an Inch.

Surveyor-General's Office,  
Colombo, July 20, 1914.

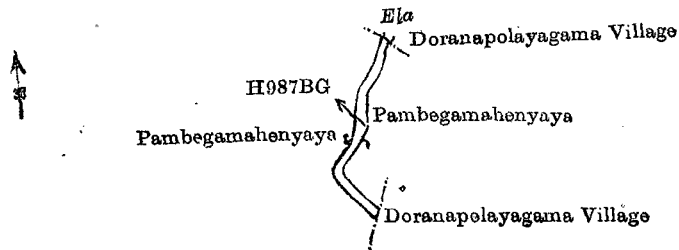
G. K. THORNHILL,  
for Acting Surveyor-General.

III.—Preliminary plan 1,993.

Extent, A. R. P.  
0 0 9

Lot. Name of Land. . . . .  
H 987BG . . . Ela (irrigation channel)

and bounded as follows : on the north by the village limit of Doranapolayagama, an ela ; on the east by Pambegamahenyaya subject of Waste Lands Ordinances inquiry, the village limit of Doranapolayagama ; on the south and west by Pambegamahenyaya subject of Waste Lands Ordinances inquiry.



Scale of 4 Chains to an Inch.

Surveyor-General's Office,  
Colombo, July 20, 1914.

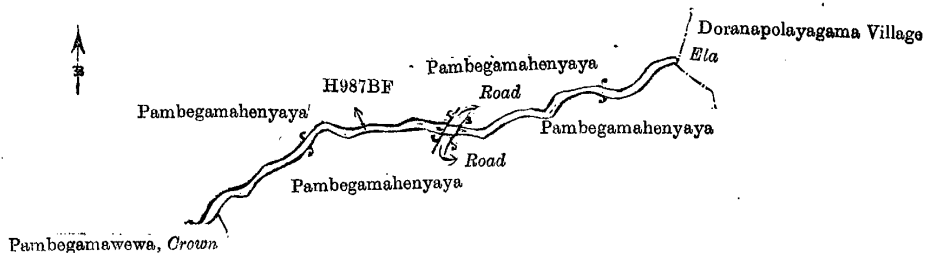
G. K. THORNHILL,  
for Acting Surveyor-General.

IV.—Preliminary plan 1,993.

Extent, A. R. P.  
0 0 21

Lot. Name of Land. . . . .  
H 987BF . . . Ela (irrigation channel)

and bounded as follows : on the north by Pambegamahenyaya subject of Waste Lands Ordinances inquiry, a road, Pambegamahenyaya subject of Waste Lands Ordinances inquiry ; on the east by the village limit of Doranapolayagama ; on the south by Pambegamahenyaya subject of Waste Lands Ordinances inquiry, a road, Pambegamahenyaya subject of Waste Lands Ordinances inquiry, Pambegamawewa claimed by the Crown ; on the west by Pambegamahenyaya subject of Waste Lands Ordinances inquiry.



Scale of 4 Chains to an Inch.

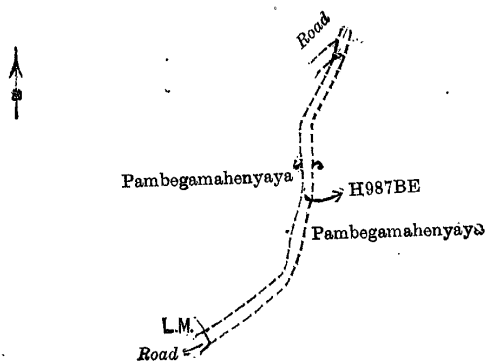
Surveyor-General's Office,  
Colombo, July 20, 1914.

G. K. THORNHILL,  
for Acting Surveyor-General.

V.—Preliminary plan 1,993.

Lot.	Name of Land.	Extent, A. R. P.
H 987BE	Alutpara (road)	0 0 32

and bounded as follows : on the north by a road ; on the east and south by Pambegamahenyaya subject of Waste Lands Ordinances inquiry ; on the west by a road, Pambegamahenyaya subject of Waste Lands Ordinances inquiry.



Scale of 4 Chains to an Inch.

Surveyor-General's Office,  
Colombo, July 20, 1914.

G. K. THORNHILL,  
for Acting Surveyor-General.

Kurunegala S. O. 174—1914.

**Kurunegala Notice No. 5,396.**

**Notice under "The Waste Lands Ordinances of 1897, 1899, 1900, and 1903."**

TAKE notice that unless within three months from October 16, 1914, the persons, if any, who claim any interest in the lands hereinafter mentioned or in any one or more of such lands make claim in person or in writing to the said lands or any of them or to some interest therein to M. T. Archibald, Esq., Special Officer appointed under section 28 of "The Waste Lands Ordinances of 1897, 1899, 1900, and 1903," at his office at Fort, Colombo :

Such Special Officer, in pursuance of the powers vested in him by the said Ordinances, will declare by writing under his hand that the said lands, or such of them as to which no claim has been made, are the property of the Crown.

M. T. ARCHIBALD,  
Special Officer.

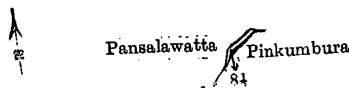
*Description of the Lands referred to.*

The following lots situated in the village of Yatigaloluwa, in the Udukaha Korale East of the Dambadeni hatpattu of the Kurunegala District, in the North-Western Province, as described in the annexed diagrams :—

I.—Preliminary plan 426.

Lot.	Name of Land.	Extent, A. R. P.
8½	Ela (stream)	0 0 3

and bounded as follows : on the north by Pansalawatta claimed by Sumanatissa Unnanse ; on the east and south by Pinkumbura claimed by Sumanatissa Unnanse ; on the west by Pansalawatta claimed by Sumanatissa Unnanse.



Scale of 4 Chains to an Inch.

Surveyor-General's Office,  
Colombo, June 26, 1914.

G. K. THORNHILL,  
for Acting Surveyor-General.

## II.—Preliminary plan 426.

Lot.	Name of Land.	Extent, A. R. P.
17½	Yatigaloluwe-ela (stream)	1 1 0

and bounded as follows: on the north by Pahalabangalekumbura claimed by S. Dingiri Menika and others, Welikumburepillewa claimed by Samarakoon Mudiyansele Dingiri Menika, Ihalanagahakumbura claimed by S. Balaetana and others, Nagahakumbura claimed by S. Appuhami Arachchi and others; on the east by a part of Yatigaloluwe-ela (the village limit of Hedipannala), Kahatagahamula-aswedduma claimed by P. Themanis Appu and others; on the south by the village limit of Halpandeniya, Talahengodapillewa claimed by Wijesundera Appuhamila Agida Nona, Talahengodawatta claimed by P. Themanis Appu and others, Delgaha claimed by U. Brampi Sinno and others, Berawakotuwekumbura claimed by P. Dingirihami Vidane and others, Etikukuldeniyekumbura claimed by S. Ranhami and others, Millagahakumbura claimed by Y. Banddaya and others; on the west by Pahalawatta claimed by S. Appuhami Arachchi, Nagahapitiyakumbura claimed by Tommly de Silva and others, Pandurudenawatta claimed by T. Siman Naide and others, Alawatu-yayewatuyaya claimed by R. Punchietana and others, the village limit of Poramadala.

[For Diagram see page 1334.]

## III.—Preliminary plan 426.

Lot.	Name of Land.	Extent, A. R. P.
17½	Gansabhawa road (path)	1 3 8

and bounded as follows: on the north by Alawatu-yayewatuyaya claimed by R. Punchietana and others, Wilandagahamulahenewatta sold by the Crown, Alawatu-yayewatuyaya claimed by R. Punchietana and others, Imbulamulahenewatta claimed by the Crown, Imbulamulahenewatta claimed by S. Appuhami Arachchi, Paluwatta claimed by Samarakoon Mudiyansele Balaetana, Paluwatta claimed by the heirs of the late Mr. Thomas; on the east by Galamunewatta sold by the Crown, Galgodehena sold by the Crown, Paluwatta sold by the Crown, Ukkunaidegewatta claimed by R. Punchietana, Rukathanagahamulawatta claimed by R. Ran Menika, Tammitilagewatta claimed by T. Sinno Naide and others, Galkarambewatta claimed by R. Punchietana, Delgahakotuwedeniya (private), Talahengodawatta claimed by the Crown, Talahengodakoratuwa claimed by the Crown, Talahengodahena claimed by the Crown; on the south by the village limit of Halpandeniya, Achariyahena claimed by the Crown, Talahengodahena claimed by the Crown, Talahengodawatta claimed by the Crown, Galkarambewatta claimed by R. Punchietana, Rukathanagahamulawatta claimed by P. Ran Menika, Ukkunaidegewatta claimed by R. Punchietana, Diulgahamulawatta claimed by U. Brampi Sinno and others, Galgodehena sold by the Crown, Galamunewatta sold by the Crown; on the west by Miriswelagollehena sold by the Crown, Imbulamulahena claimed by Samarakoon Mudiyansele Balaetana and others, Imbulamulahenawatta claimed by the Crown, Alawatu-yayawatta claimed by A. Puchiappu Naide and others, Wilandagahamulahenewatta sold by the Crown, Dangahamadewatta (private), Alawatu-yayewatuyaya claimed by R. Punchietana and others, the village limit of Poramadala.

[For Diagram see page 1335.]

## IV.—Preliminary plan 426.

Lot.	Name of Land.	Extent, A. R. P.
27	Kajugahawatteminipittaniya (burial-ground)	0 2 21
27½	Ela (stream)	0 0 33
56	Koskandayayamukalana	71 2 39
		72 2 13

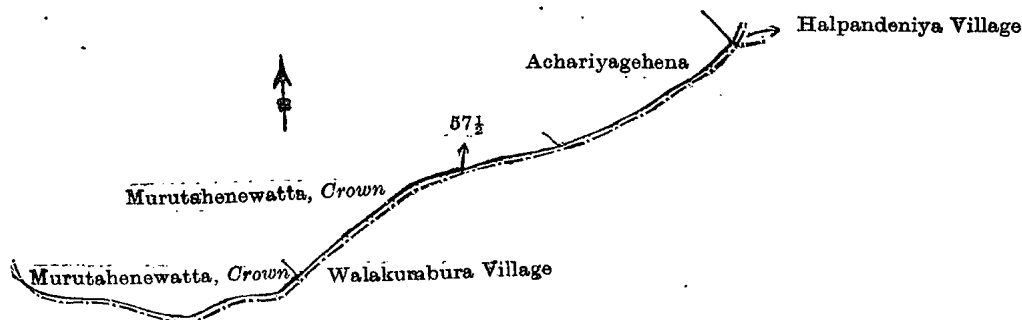
and bounded as follows: on the north by the village limit of Poramadala, Dangahamadehena claimed by the Crown; on the east by Kongahamulawatta sold by the Crown, Aliyawetichchahena claimed by the Crown, Hondagalehena sold by the Crown, Tanahena sold by the Crown, Tanahena claimed by the Crown, Tanahena sold by the Crown, Ihalagalammunewatta sold by the Crown, T. P. 249,537, Keththaketuhena claimed by the Crown, T. P. 249,537, Keththaketuhena claimed by the Crown, T. P. 249,537, Bomaluwewatta claimed by the Crown, Bomaluwehena sold by the Crown, Kapuhenawatta claimed by W. A. Agida Nona, Murutahenewatta claimed by the Crown, Serugahamulawatta claimed by the Crown; on the south by the village limit of Walakumbura; on the west by the village limit of Poramadala.

[For Diagram see page 1336.]

## V.—Preliminary plan 426.

Lot.	Name of Land.	Extent, A. R. P.
57½	Ela (stream)	0 0 36

and bounded as follows: on the north by Murutahenewatta claimed by the Crown, Achariyagehena sold by the Crown; on the east by the village limit of Halpandeniya; on the south by the village limit of Walakumbura; on the west by the village limit of Walakumbura.




Scale of 4 Chains to an Inch.

Surveyor-General's Office,  
Colombo, June 26, 1914.

Kurunegala S. O. 175—1914.

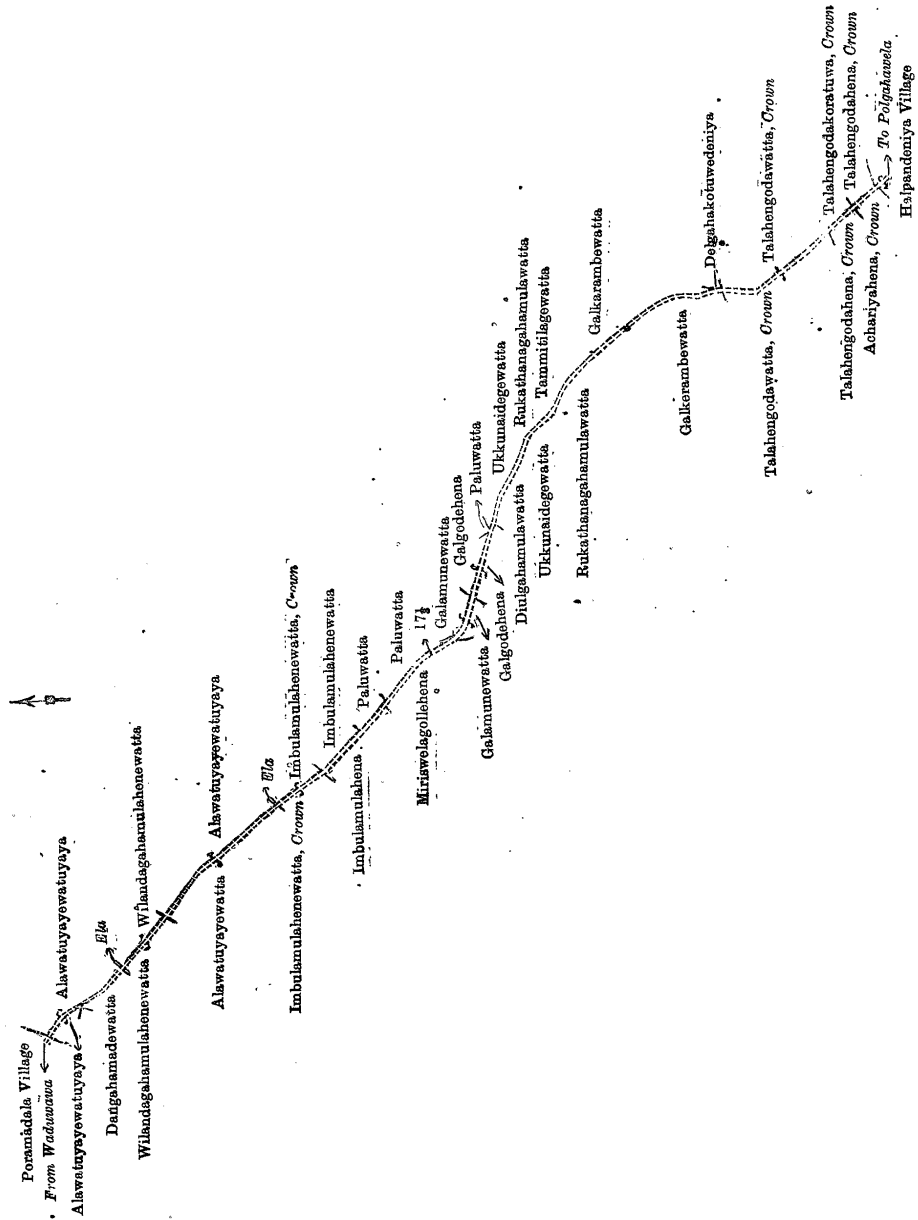
G. K. THORNHILL,  
for Acting Surveyor-General.



Surveyor-General's Office,  
Colombo, June 26, 1914.

Scale of 8 Chains to an Inch.

G. K. THORNHILL,  
for Acting Surveyor-General.

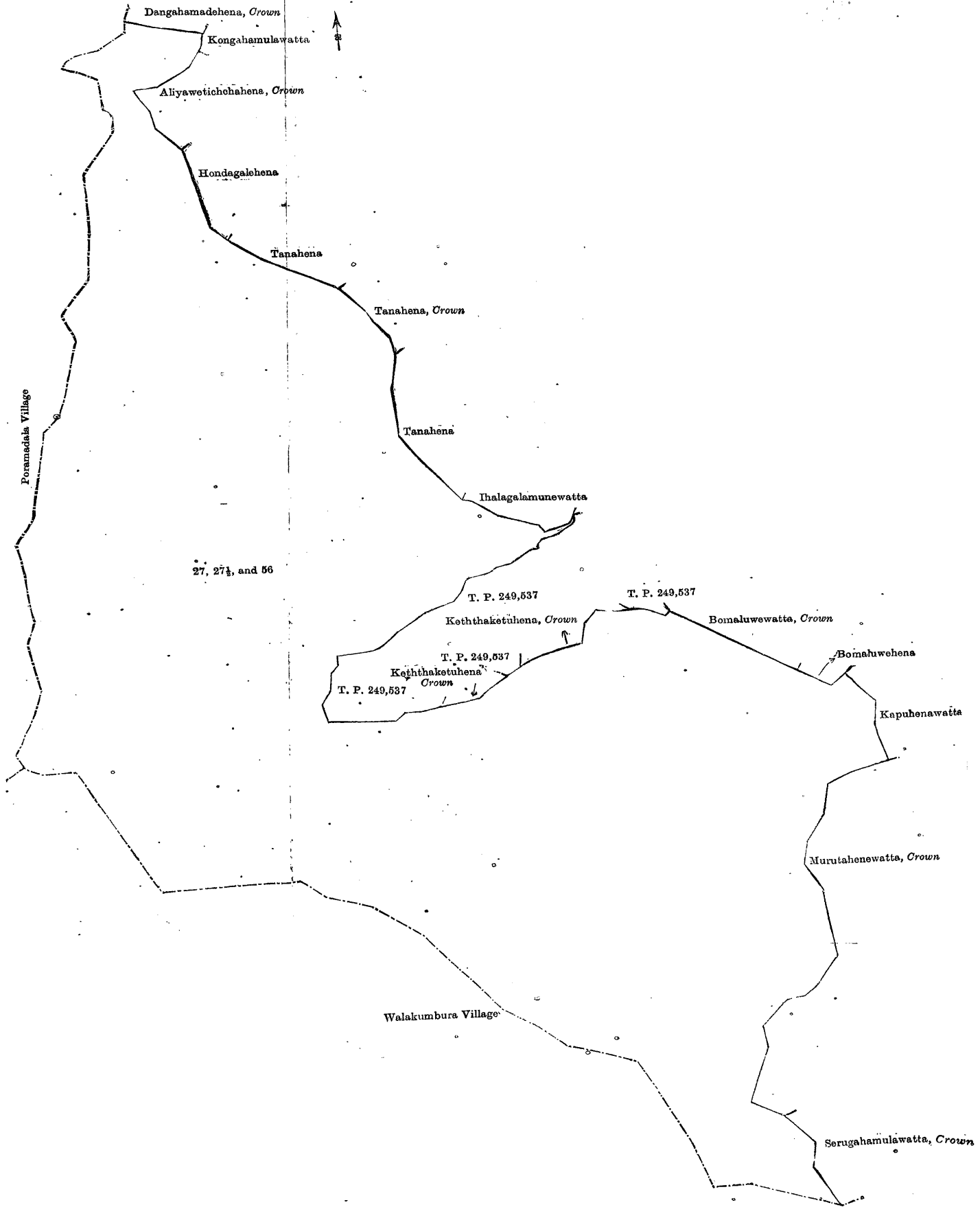


Surveyor-General's Office,  
Colombo, June 26, 1914.

Scale of 8 Chains to an Inch.

G. K. THORNHILL,  
for Acting Surveyor-General.

D 3



Surveyor-General's Office,  
Colombo, June 26, 1914.

Scale of 4 Chains to an Inch.

G. K. THORNHILL,  
for Acting Surveyor-General,

**Kurunegala Notice No. 5,397.**

**Notice under "The Waste Lands Ordinances of 1897, 1899, 1900, and 1903."**

TAKE notice that unless within three months from October 16, 1914, the persons, if any, who claim any interest in the lands hereinafter mentioned or in any one or more of such lands make claim in person or in writing to the said lands or any of them or to some interest therein to T. G. Willett, Esq., Special Officer appointed under section 28 of "The Waste Lands Ordinances of 1897, 1899, 1900, and 1903," at his office at Fort, Colombo :

Such Special Officer, in pursuance of the powers vested in him by the said Ordinances, will declare by writing under his hand that the said lands, or such of them as to which no claim has been made, are the property of the Crown.

T. G. WILLETT,  
Special Officer.


*Description of the Lands referred to.*

The following lots situated in the village of Wataraka, in the Gannawe korale of the Weudawili hatpattu of the Kurunegala District, in the North-Western Province, as described in the annexed diagrams :—

I.—Preliminary plan 1,522.

Lot.	Name of Land.	Extent, A. R. P.
10A	Gansabhawa road	0 0 6

and bounded as follows : on the north by Kalugalagawahena claimed by Tennakoon Mudiyansele Appuhamy and others ; on the east by the village limit of Malandeniya ; on the south by Kalugalagawahena claimed by Tennakoon Mudiyansele Appuhamy and others, Watarakawelyaya claimed by Tennakoon Mudiyansele Ukku Banda and others ; on the west by a road.



Surveyor-General's Office,  
Colombo, August 6, 1914.

Scale of 4 Chains to an Inch.

G. K. THORNHILL,  
for Acting Surveyor-General.

II.—Preliminary plan 1,522.

Lot.	Name of Land.	Extent, A. R. P.
261	Inguruwatta-ela	1 0 39

and bounded as follows : on the north by the village limit of Moratuwa, Angakumburayaya (private) ; on the east by Malwattatennehena sold by the Crown, Wataraka school claimed by the Crown, a road, an ela, Egodawelahena claimed by Hakurubadalage Rankira and another, Egodawelapillewa claimed by Hakurubadalage Rankira, Nottinghill estate claimed by Dr. H. M. Fernando, Ehetuwagodahena sold by the Crown, Budukumburayaya (private), Ehetuwagodahena claimed by the Crown, Ehetuwagodahena sold by the Crown ; on the south by the village limit of Palle Inguruwatta ; on the west by the village limit of Palle Inguruwatta, the village limit of Moratuwa.

[For Diagram see page 1338.]

**Uva Notice No. 5,398.**

**Notice under "The Waste Lands Ordinances of 1897, 1899, 1900, and 1903."**

TAKE notice that unless within three months from October 16, 1914, the persons, if any, who claim any interest in the lands hereinafter mentioned or in any one or more of such lands or to some interest therein make claim in person or in writing to the said lands or any of them or to some interest therein to J. M. Davies, Esq., Special Officer appointed under section 28 of "The Waste Lands Ordinances of 1897, 1899, 1900, and 1903," at his office at Fort, Colombo :

Such Special Officer, in pursuance of the powers vested in him by the said Ordinances, will declare by writing under his hand that the said lands, or such of them as to which no claim has been made, are the property of the Crown.

J. M. DAVIES,  
Special Officer.

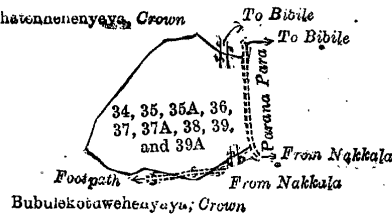
*Description of the Lands referred to.*

The following lots situated in the village of Alannulla, in the Medagam pattu korale of the Wellassa division, in the Province of Uva, as described in the annexed diagram :—

Preliminary plan 166.

Lot.	Name of Land.	Extent, A. R. P.	Lot.	Name of Land.	Extent, A. R. P.
34	Ampitiyearawa	0 0 21	38	Bogastennehena	0 0 18
35	Ampitiyearawa and Welikumbura	0 3 39	39	Bogastennepitiya	1 3 0
35A	Cart road (Bibile to Nakkala)	0 0 6½	39A	Cart road (Bibile to Nakkala)	0 0 8½
36	Bogastennehena	0 0 15			
37	Do.	1 1 7			
37A	Cart road (Bibile to Nakkala)	0 0 9½			
					4 2 4½

and bounded as follows : on the north by Bogahatennehenyaya declared to be the property of the Crown under the Waste Lands Ordinances ; on the east by Parana para from Bibile to Nakkala ; on the south by Bubulekotuwehenyaya declared to be the property of the Crown under the Waste Lands Ordinances ; on the west by Bubulekotuwehenyaya declared to be the property of the Crown under the Waste Lands Ordinances, Bogahatennehenyaya declared to be the property of the Crown under the Waste Lands Ordinances.

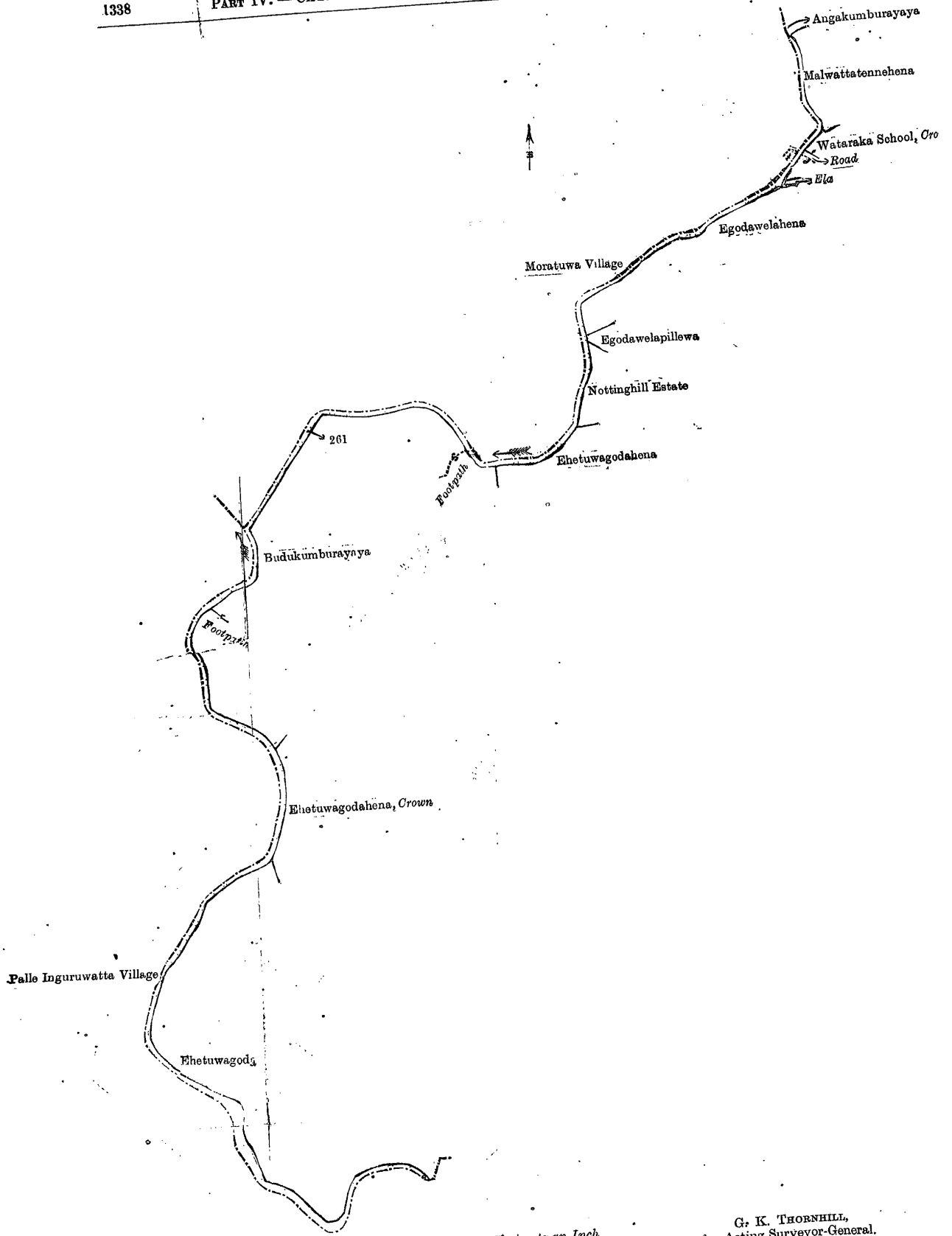


Surveyor-General's Office,  
Colombo, August 6, 1914.

Scale of 8 Chains to an Inch.

G. K. THORNHILL,  
for Acting Surveyor-General.

Uva S. O. 14—1914.



Surveyor-General's Office,  
Colombo, August 6, 1914.

Scale of 4 Chains to an Inch.  
Kurunegala S. O. 176—1914.

G. K. THORNHILL,  
for Acting Surveyor-General.



**Uva Notice No. 5,399.**

**Notice under "The Waste Lands Ordinances of 1897, 1899, 1900, and 1903."**

TAKE notice that unless within three months from October 16, 1914, the persons, if any, who claim any interest in the lands hereinafter mentioned or in any one or more of such lands or to some interest therein make claim in person or in writing to the said lands or any of them or to some interest therein to J. M. Davies, Esq., Special Officer appointed under section 28 of "The Waste Lands Ordinances of 1897, 1899, 1900, and 1903," at his office at Fort, Colombo :

Such Special Officer, in pursuance of the powers vested in him by the said Ordinances, will declare by writing under his hand that the said lands, or such of them as to which no claim has been made, are the property of the Crown.

J. M. DAVIES,  
Special Officer.

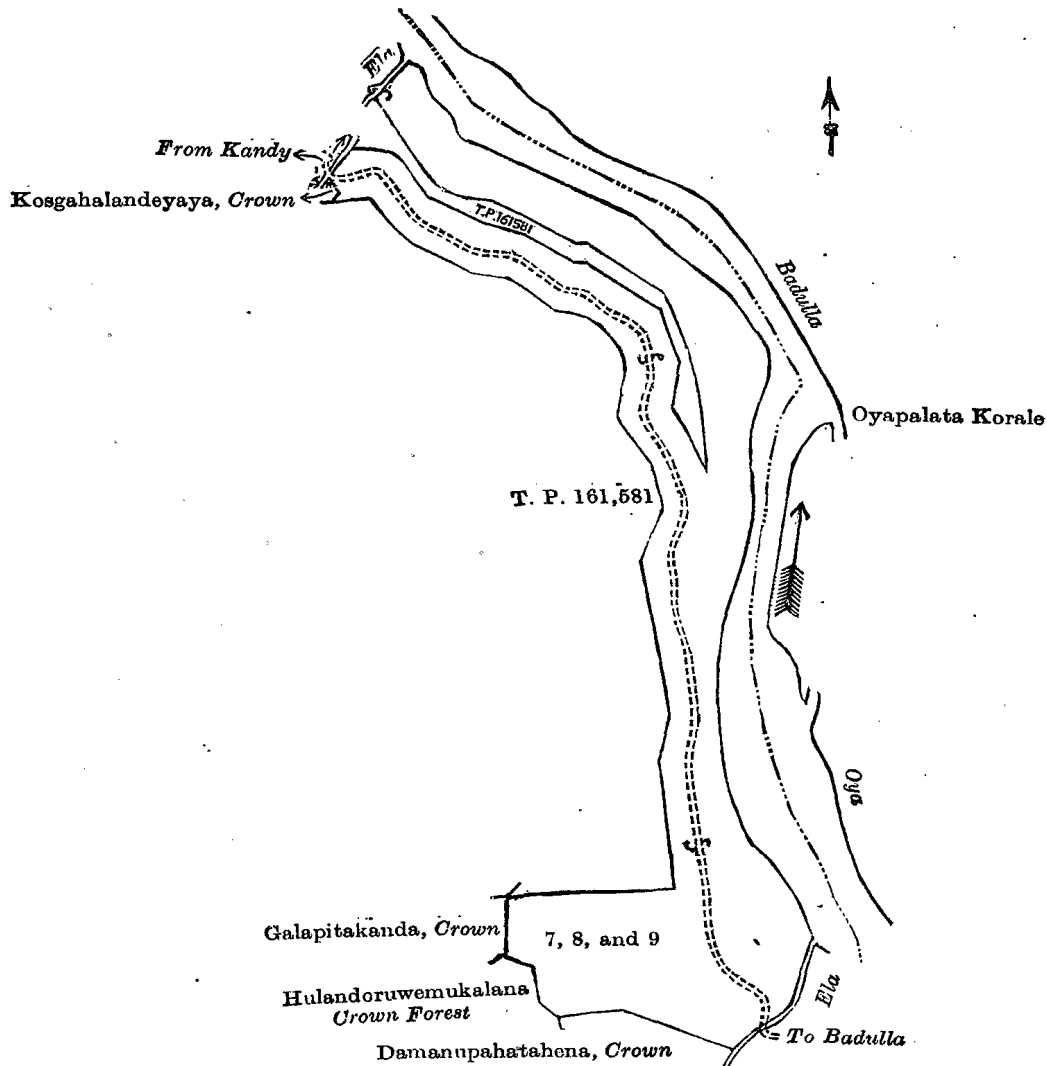
*Description of the Lands referred to.*

The following lots situated in the village of Nagolla, in the Soranatotakorale of the Wiyaluwa division, in the Province of Uva, as described in the annexed diagram :—

Preliminary plan 178

Lot.	Name of Land.	Extent, A. R. P.
7	Kosgahalanda	0 0 16
8	Kosgahalandeyaya	13 2 17
9	Kosgahalanda	6 1 11
		20 0 4

and bounded as follows: on the north by the Badulla-oya (the boundary of Oyapalatakorale); on the east by the Badulla-oya (the boundary of Oyapalatakorale), an ela; on the south by Damanupahatahena belonging to the Crown, Hulandoruwemukalana (forest) belonging to the Crown; on the west by Galapitakanda belonging to the Crown, T. P. 161,581, Kosgahalandeyaya belonging to the Crown, an ela, T. P. 161,581, an ela.



Surveyor-General's Office,  
Colombo, August 12, 1914.

Scale of 8 Chains to an Inch

G. K. THORNHILL,  
for Acting Surveyor-General.

Uva S. O. 15-1914.

**Colombo Notice No. 5,400.**

**Notice under "The Waste Lands Ordinances of 1897, 1899, 1900, and 1903."**

TAKE notice that unless within three months from October 16, 1914, the persons, if any, who claim any interest in the land hereinafter mentioned appear before the Assistant Government Agent of the Colombo and Negombo Districts of the Western Province, at his office in Colombo, and make claim in person or in writing to the said land or to some interest therein :

Such Assistant Government Agent, in pursuance of the powers in him vested by the said Ordinances, will declare by writing under his hand that the said land, to which no claim has been made, is the property of the Crown.

H. MILLIGAN,  
Assistant Government Agent.

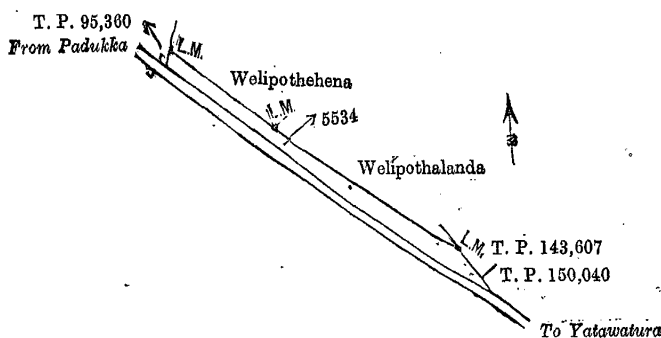
*Description of the Land referred to.*

The following lot situated in the village of Mallagala, in the Meda pattu of Hewagam korale, in the Colombo District of the Western Province, as described in the annexed diagram :—

Preliminary plan 15,483.

Lot.	Name of Land.	Extent, A. R. P.
5534	Welipothalanda (reservation for road)	0 1 14

and bounded as follows : on the north-east by Welipothahena sold by the Crown to Mapatunage Carolis Perera of Malagala, Welipothalanda settled on Mapatunage Carolis Perera of Malagala, by land depicted in title plan No. 143,607, and by land depicted in title plan No. 150,040 ; on the south-west by a road from Padukka to Yatawatura ; and on the west by land depicted in title plan No. 95,360.



Surveyor-General's Office,  
Colombo, July 29, 1914.

Scale of 4 Chains to an Inch.

C. R. LUNDIE,  
for Acting Surveyor-General.

**Colombo Notice No. 5,401.**

**Notice under "The Waste Lands Ordinances of 1897, 1899, 1900, and 1903."**

TAKE notice that unless within three months from October 16, 1914, the persons, if any, who claim any interest in the land hereinafter mentioned appear before the Assistant Government of the Colombo and Negombo Districts of the Western Province, at his office in Colombo, and make claim in person or in writing to the said land or to some interest therein :

Such Assistant Government Agent, in pursuance of the powers in him vested by the said Ordinances, will declare by writing under his hand that the said land, to which no claim has been made, is the property of the Crown.

H. MILLIGAN,  
Assistant Government Agent.

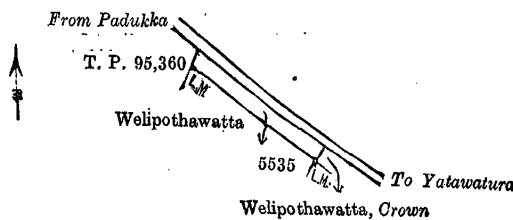
*Description of the Land referred to.*

The following lot situated in the village of Mallagala, in the Meda pattu of Hewagam korale, in the Colombo District of the Western Province, as described in the annexed diagram :—

Preliminary plan 15,483.

Lot.	Name of Land.	Extent, A. R. P.
5535	Welipothawatta (reservation for road)	0 0 21

and bounded as follows : on the north-east by a road from Padukka to Yatawatura ; on the south-east by Welipothawatta belonging to the Crown ; on the south-west by Welipothawatta sold by the Crown to Henry Joseph Pieris of Oliver Castle, Colombo ; and on the west by land depicted in title plan No. 95,360.



Surveyor-General's Office,  
Colombo, July 29, 1914.

Scale of 4 Chains to an Inch.

C. R. LUNDIE,  
for Acting Surveyor-General.

Colombo Notice No. 5,402.

Notice under "The Waste Lands Ordinances of 1897, 1899, 1900, and 1903."

TAKE notice that unless within three months from October 16, 1914, the persons, if any, who claim any interest in the lands hereinafter mentioned or in any one or more of such lands appear before the Assistant Government Agent of the Colombo and Negombo Districts of the Western Province, at his office in Colombo, and make claim in person or in writing to the said lands or any of them or to some interest therein :

Such Assistant Government Agent, in pursuance of the powers in him vested by the said Ordinances, will declare by writing under his hand that the said lands, or such of them as to which no claim has been made, are the property of the Crown.

H. MILLIGAN,  
Assistant Government Agent.

Description of the Lands referred to.

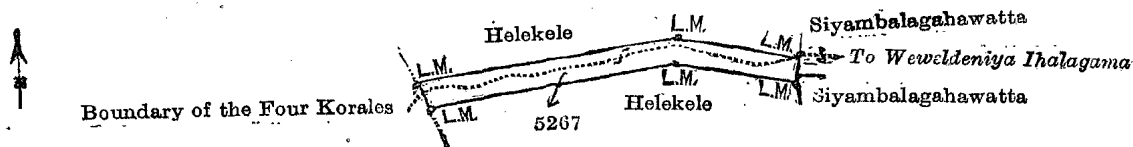
The following lots situated in the village of Weweldeniya, in the Udugaha pattu of Hapitigam korale, in the Negombo District of the Western Province, as described in the annexed diagrams :—

PART I.

Preliminary plan 15,410.

Lot.	Name of Land.	Extent, A. R. P.
5267	Helekele (reservation for footpath)	0 1 21

and bounded as follows : on the north by Helekele sold by the Crown to Mr. D. G. Jayawardena and another, and Siyambalagahawatta claimed by K. Appuhamy and others ; on the east by Siyambalagahawatta claimed by K. Joranis Appu ; on the south by Helekele sold by the Crown to K. William Singh, Police Vidane ; and on the west by the boundary of the Four Korales.



Surveyor-General's Office,  
Colombo, June 25, 1914.

Scale of 4 Chains to an Inch.

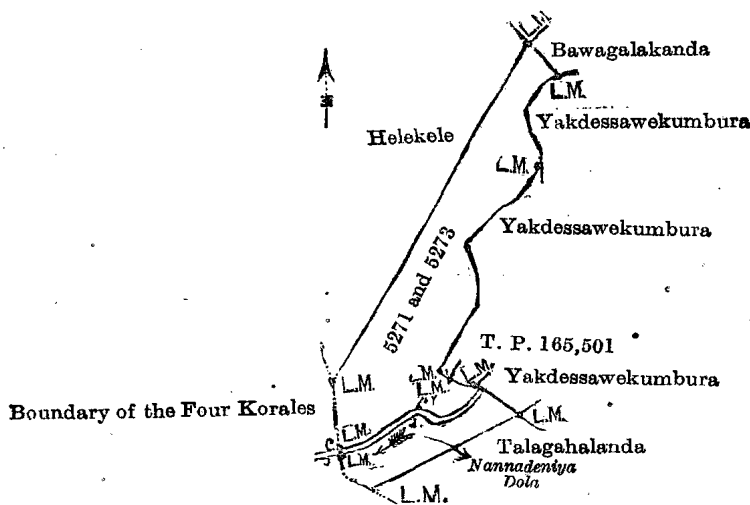
C. R. LUNDIE,  
for Acting Surveyor-General.

PART II.

Preliminary plan 15,410.

Lot.	Name of Land.	Extent, A. R. P.
5271	Helekele (reservation for paddy field and stream)	1 1 5
5273	Talagahalanda (reservation for stream)	0 0 37
		1 2 2

and bounded as follows : on the north by Bawagalakanda claimed by Horangallage Babanis Appu and another ; on the east by Yakdessawekumbura claimed by Ranatunge Vidanerallage Don Sinno Appuhamy, Vidane Arachehi, Yakdessawekumbura claimed by Ranatunge Vidanerallage Don Sinno Appuhamy, Vidane Arachehi, by land depicted in title plan No. 165,501, Yakdessawekumbura claimed by Ranatunge Vidanerallage Don Sinno Appuhamy, Vidane Arachehi ; on the south by Talagahalanda sold by the Crown to Gamaralage Don Daradiel Appu and others ; and on the west by boundary of the Four Korales and Helekele sold by the Crown to Mr. D. S. Senanayaka.



Surveyor-General's Office,  
Colombo, June 25, 1914.

Scale of 4 Chains to an Inch.

C. R. LUNDIE,  
for Acting Surveyor-General.

## Colombo Notice No. 5,403.

## Notice under "The Waste Lands Ordinances of 1897, 1899, 1900, and 1903."

TAKE notice that unless within three months from October 16, 1914, the persons, if any, who claim any interest in the land hereinafter mentioned appear before the Assistant Government Agent of the Colombo and Negombo Districts of the Western Province, at his office in Colombo, and make claim in person or in writing to the said land or to some interest therein :

Such Assistant Government Agent, in pursuance of the powers in him vested by the said Ordinances, will declare by writing under his hand that the said land, to which no claim has been made, is the property of the Crown.

H. MILLIGAN,  
Assistant Government Agent.

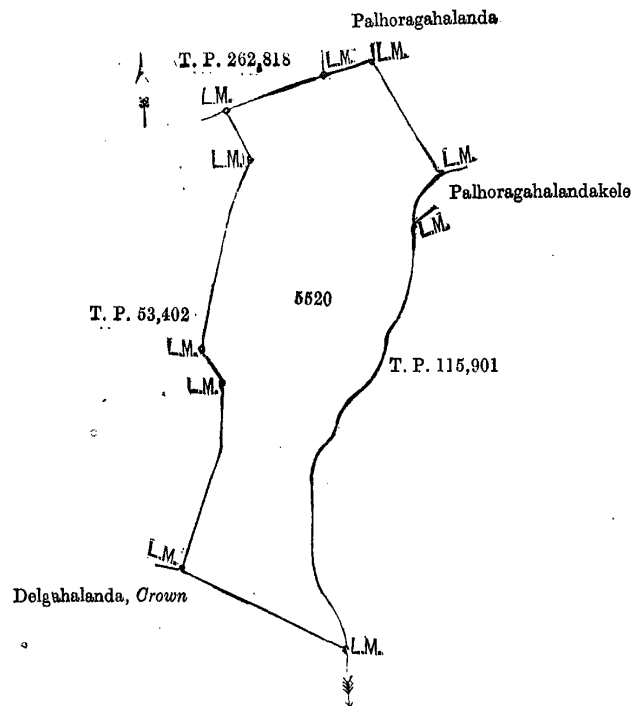
*Description of the Land referred to.*

The following lot situated in the village of Kosgama, in the Udugaha pattu of Hewagam korale, in the Colombo District of the Western Province, as described in the annexed diagram :—

Preliminary plan 15,475.

Lot.	Name of Land.	Extent, A. R. P.
5520	Palhoragahalanda	4 2 10

and bounded as follows : on the north by land depicted in title plan No. 262,818 ; on the north-east by Palhoragahalanda sold by the Crown to Panapitikankanamalage Don Kumatenis Appuhamy of Bollatawa ; on the east by Palhoragahalanda sold by the Crown to Panapitikankanamalage Don Kumatenis Appuhamy of Bollatawa and by land depicted in title plan No. 115,901 ; on the south by Delgahalanda, Crown ; and on the west by land depicted in title plan No. 53,402.



Surveyor-General's Office,  
Colombo, June 30, 1914.

Scale of 4 Chains to an Inch.

C. R. LUNDIE,  
for Acting Surveyor-General.

## Colombo Notice No. 5,404.

## Notice under "The Waste Lands Ordinances of 1897, 1899, 1900, and 1903."

TAKE notice that unless within three months from October 16, 1914, the persons, if any, who claim any interest in the land hereinafter mentioned appear before the Assistant Government Agent of the Colombo and Negombo Districts of the Western Province, at his office in Colombo, and make claim in person or in writing to the said land or to some interest therein :

Such Assistant Government Agent, in pursuance of the powers in him vested by the said Ordinances, will declare by writing under his hand that the said land, to which no claim has been made, is the property of the Crown.

H. MILLIGAN,  
Assistant Government Agent.

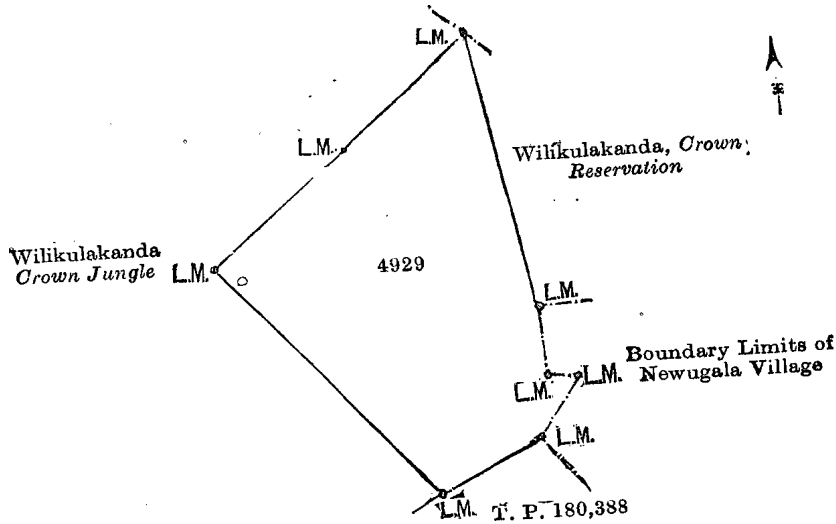
*Description of the Land referred to.*

The following lot situated in the village of Madabawita, in the Udugaha pattu of Hapitigam korale, in the Negombo District of the Western Province, as described in the annexed diagram :—

Preliminary plan 15,333.

Lot.	Name of Land.	Extent, A. R. P.
4929	Wilikulakanda	3 2 16

and bounded as follows : on the east by Wilikulakanda, Crown reservation, and boundary limits of Newgala village ; on the south-east by land depicted in title plan No. 180,388 ; and on the south-west and north-west by Wilikulakanda, Crown jungle.



Surveyor-General's Office,  
Colombo, July 29, 1914.

Scale of 4 Chains to an Inch.

C. R. LUNDIE,  
for Acting Surveyor-General.

**Colombo Notice No. 5,405.**

**Notice under "The Waste Lands Ordinances of 1897, 1899, 1900, and 1903."**

TAKE notice that unless within three months from October 16, 1914, the persons, if any, who claim any interest in the land hereinafter mentioned appear before the Assistant Government Agent of the Colombo and Negombo Districts of the Western Province, at his office in Colombo, and make claim in person or in writing to the said land or to some interest therein :

Such Assistant Government Agent, in pursuance of the powers in him vested by the said Ordinances, will declare by writing under his hand that the said land, to which no claim has been made, is the property of the Crown.

*Description of the Land referred to.*

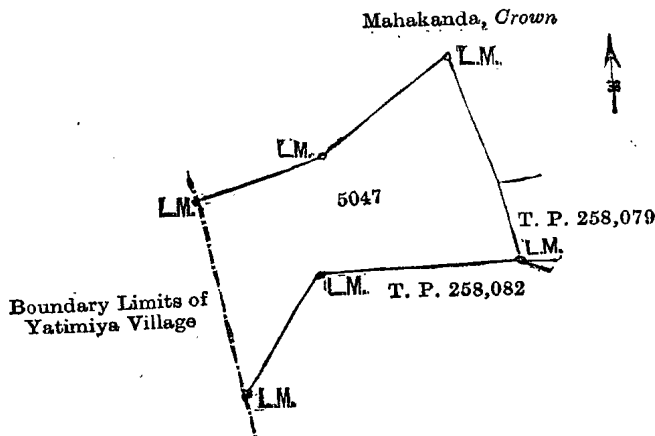
H. MILLIGAN,  
Assistant Government Agent.

The following lot situated in the village of Nawana, in the Yatigaha pattu of Hapitigam korale, in the Negombo District of the Western Province, as described in the annexed diagram :—

Preliminary plan 15,368.

Lot.	Name of Land.	Extent, A. R. P.
5047	Mahakanda	2 0 11

and bounded as follows : on the east by Mahakanda, Crown land, and by land depicted in title plan No. 258,079 ; on the south by land depicted in title plan No. 258,082 ; on the west by boundary limits of Yatimiya village ; and on the north-west by Mahakanda, Crown land.



Surveyor-General's Office,  
Colombo, July 29, 1914.

Scale of 4 Chains to an Inch.

C. R. LUNDIE,  
for Acting Surveyor-General.

**Colombo Notice No. 5,406.**

**Notice under "The Waste Lands Ordinances of 1897, 1899, 1900, and 1903."**

TAKE notice that unless within three months from October 16, 1914, the persons, if any, who claim any interest in the lands hereinafter mentioned or in any one or more of such lands appear before the Assistant Government Agent of the Colombo and Negombo Districts of the Western Province, at his office in Colombo, and make claim in person or in writing to the said lands or any of them or to some interest therein :

Such Assistant Government Agent, in pursuance of the powers in him vested by the said Ordinances, will declare by writing under his hand that the said lands, or such of them as to which no claim has been made, are the property of the Crown.

H. MILLIGAN,  
Assistant Government Agent.

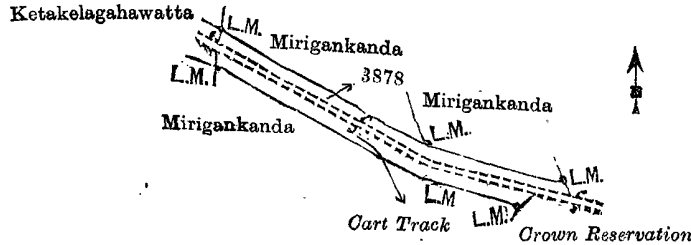
*Description of the Lands referred to.*

The following lots situated in the village of Mirigama, in the Udugaha pattu of Hapitigam korale, in the Negombo District of the Western Province, as described in the annexed diagram:—

PART I.  
Preliminary plan 15,063.

Lot.	Name of Land.	Extent, A. R. P.
3878	Mirigankanda (reservation alongside cart track) ..	0 1 19

and bounded as follows: on the north by Mirigankanda sold by the Crown to Surasinghe Wijeyeratne Don John Perera of Wilwatta and Mirigankanda sold by the Crown to Richard Stewart Pieris of Colombo; on the east by a Crown reservation; on the south by Mirigankanda sold by the Crown to Richard Stewart Pieris of Colombo; and on the west by Ketakelagahawatta sold by the Crown to Etbandanage Jamis of Mirigama.



Surveyor-General's Office,  
Colombo, June 30, 1914.

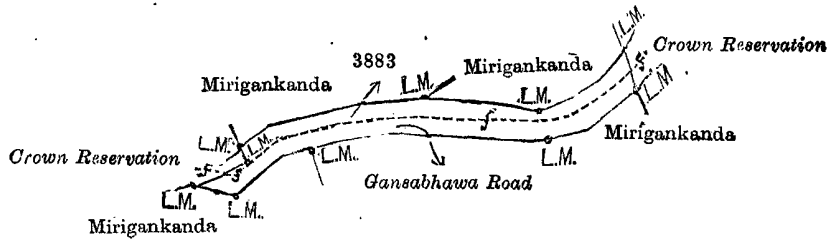
Scale of 4 Chains to an Inch.

C. R. LUNDIE,  
for Acting Surveyor-General.

PART II.  
Preliminary plan 15,063.

Lot.	Name of Land.	Extent, A. R. P.
3883	Mirigankanda (reservation for the Gansabhawa road) ..	0 2 19

and bounded as follows: on the north by Mirigankanda sold by the Crown to Richard Stewart Pieris of Colombo and Mirigankanda sold by the Crown to Richard Stewart Pieris and Don Juan Amarasekera of Tawalanpitiya; on the east by Crown reservation; on the south by Mirigankanda sold by the Crown to Richard Stewart Pieris and Don Juan Amarasekera of Tawalanpitiya, and Mirigankanda claimed by K. Juanis Appu of Tawalanpitiya; and on the west by Crown reservation.



Surveyor-General's Office,  
Colombo, June 30, 1914.

Scale of 4 Chains to an Inch.

C. R. LUNDIE,  
for Acting Surveyor-General.

**Colombo Notice No. 5,407.**

**Notice under "The Waste Lands Ordinances of 1897, 1899, 1900, and 1903."**

TAKE notice that unless within three months from October 16, 1914, the persons, if any, who claim any interest in the land hereinafter mentioned appear before the Assistant Government Agent of the Colombo and Negombo Districts of the Western Province, at his office in Colombo, and make claim in person or in writing to the said land or to some interest therein:

Such Assistant Government Agent, in pursuance of the powers in him vested by the said Ordinances, will declare by writing under his hand that the said land, to which no claim has been made, is the property of the Crown.

H. MULLIGAN,  
Assistant Government Agent.

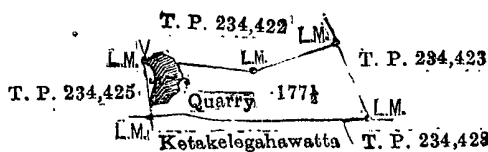
*Description of the Land referred to.*

The following lot situated in the village of Ratmalana, in the Palle pattu of Salpiti korale of the Colombo District, in the Western Province, as described in the annexed diagram:—

Preliminary plan 4,067.

Lot.	Name of Land.	Extent, A. R. P.
177½	Anduwemetiwala ..	0 2 14

and bounded as follows: on the north by land depicted in title plan No. 234,422; on the east by land depicted in title plan No. 234,423; on the south by land depicted in title plan No. 234,428, and Ketakelegahawatta settled on certificate of quite possession; and on the west by land depicted in title plan No. 234,425.



Surveyor-General's Office,  
Colombo, April 23, 1914.

Scale of 4 Chains to an Inch.

C. R. LUNDIE,  
for Acting Surveyor-General.

**FINAL ORDERS.**

**Hambantota S. O. No. 1,139.**

**Order under Section 4, Sub-section (1), of "The Waste Lands Ordinances of 1897, 1899, 1900, and 1903," admitting Land to be Private Property.**

In the matter of the land commonly called or known as Beliwalayaya, situate in the village of Polmote, in the West Giruwa pattu of the Hambantota District, in the Southern Province, and of "The Waste Lands Ordinances of 1897, 1899, 1900, and 1903."

WHEREAS in pursuance of section 1 of the said Ordinances it was duly notified on June 26, 1908, that if no claim to the land commonly called or known as Beliwalayaya, situate in the village of Polmote, in the West Giruwa pattu of the Hambantota District, in the Southern Province, containing in extent 120 acres 2 roods and 26 perches, and shown as lot 1 in preliminary plan 320 and in the annexed diagram, was made to Walter Ernest Wait, Special Officer appointed under section 28 of the said Ordinances, within the period of three months from the date specified in such notice, such land would be declared the property of Crown, and dealt with on account of the Crown (*vide* Notice No. 3,082):

And whereas Thomas Jayasuriya Goonewardena made claim thereto, and Howard Orme Fox and Walter Ernest Wait, Special Officers appointed under section 28 of the said Ordinances, made due inquiry into such claim, I, Walter Ernest Wait, Special Officer appointed under section 28 of the said Ordinances, with the consent of His Excellency the Governor, do hereby admit the claim of the said claimant along with (2) Joslyn Wickremasingha, (3) Harriet Wickremasingha, (4) Roslyn Wickremasingha, (5) Edith Wickremasingha, (6) Irene Wickremasingha, (7) Lucy Abeyedeera, (8) Dona Carlina Wickremasingha, (9) Justina Samaraweera Wickremasingha, (10) Maria Wickremasingha, (11) Alice Wickremasingha, (12) Laura Wickremasingha, (13) Don Andris de Silva Abeyedeera, (14) Engelina Abeyedeera, (15) Dona Gimara Abeyedeera, (16) Don Carolis Obeyesingha Abeyewarna Jayawickrama, (17) Obeyesingha Abeyewarna Jayawickrama Babahamy, (18) ditto Leisihamy, (19) ditto Nangohamy, (20) ditto Rangohamy, (21) ditto Baba Nona, (22) Don Dias de Silva Weerawarna to the said land, as more fully described herein below, under section 4, sub-section (1), of the said Ordinances.

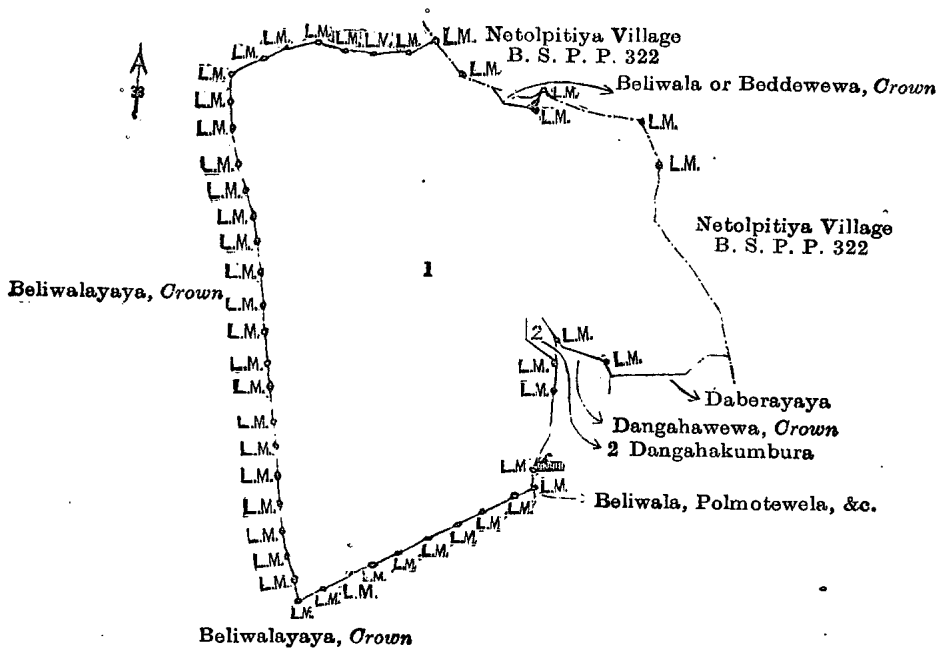
*Description of the Land referred to.*

The following lot situated in the village of Polmote, in the West Giruwa pattu of the Hambantota District, in the Southern Province, as described in the annexed diagram:—

**Preliminary plan 320.**

Lot.	Name of Land.	Extent, A. R. P.
1	Beliwalayaya	120 2 26

and bounded as follows: on the north by Beliwalayaya to be declared the property of the Crown under the Waste Lands Ordinances, the village limit of Netolpitiya, Beliwala or Beddewewa to be declared the property of the Crown under the Waste Lands Ordinances, the village limit of Netolpitiya; on the east by the village limit of Netolpitiya; on the south by Daberayaya claimed by N. Wickramasinghe and others, Dangahawewa to be declared the property of the Crown under the Waste Lands Ordinances, Beliwala, Polmotewela, &c., claimed by N. W. D. Costan, Beliwalayaya to be declared the property of the Crown under the Waste Lands Ordinances; on the west by Beliwalayaya to be declared the property of the Crown under the Waste Lands Ordinances.



Surveyor-General's Office,  
Colombo, February 2, 1914.

Scale of 16 Chains to an Inch.

G. K. THORNHILL,  
for Surveyor-General.

June 8, 1914.

W. E. WAIT,  
Special Officer

**Hambantota S. O. No. 1,140.**

**Order under Section 4, Sub-section (1), of "The Waste Lands Ordinances of 1897, 1899, 1900, and 1903,"  
declaring Lands to be Crown Property.**

In the matter of the lands commonly called or known as Polmotepamaga, Kalapuwagilma, &c., situate in the village of Polmote, in the West Giruwa pattu of the Hambantota District, in the Southern Province, and of "The Waste Lands Ordinances of 1897, 1899, 1900, and 1903."

WHEREAS in pursuance of section 1 of the said Ordinances it was duly notified on June 26, 1908, that if no claim to the lands commonly called or known as Polmotepamaga, Kalapuwagilma, &c., situate in the village of Polmote, in the West Giruwa pattu of the Hambantota District, in the Southern Province, containing in extent 212 acres and 20 perches, and shown as lots 25, 26, 27, 29, 40 in preliminary plan 320 and in the annexed diagram, was made to Walter Ernest Wait, Special Officer appointed under section 28 of the said Ordinances, within the period of three months from the date specified in such notice, such lands would be declared the property of the Crown, and dealt with on account of the Crown (*vide* Notice No. 3,082):

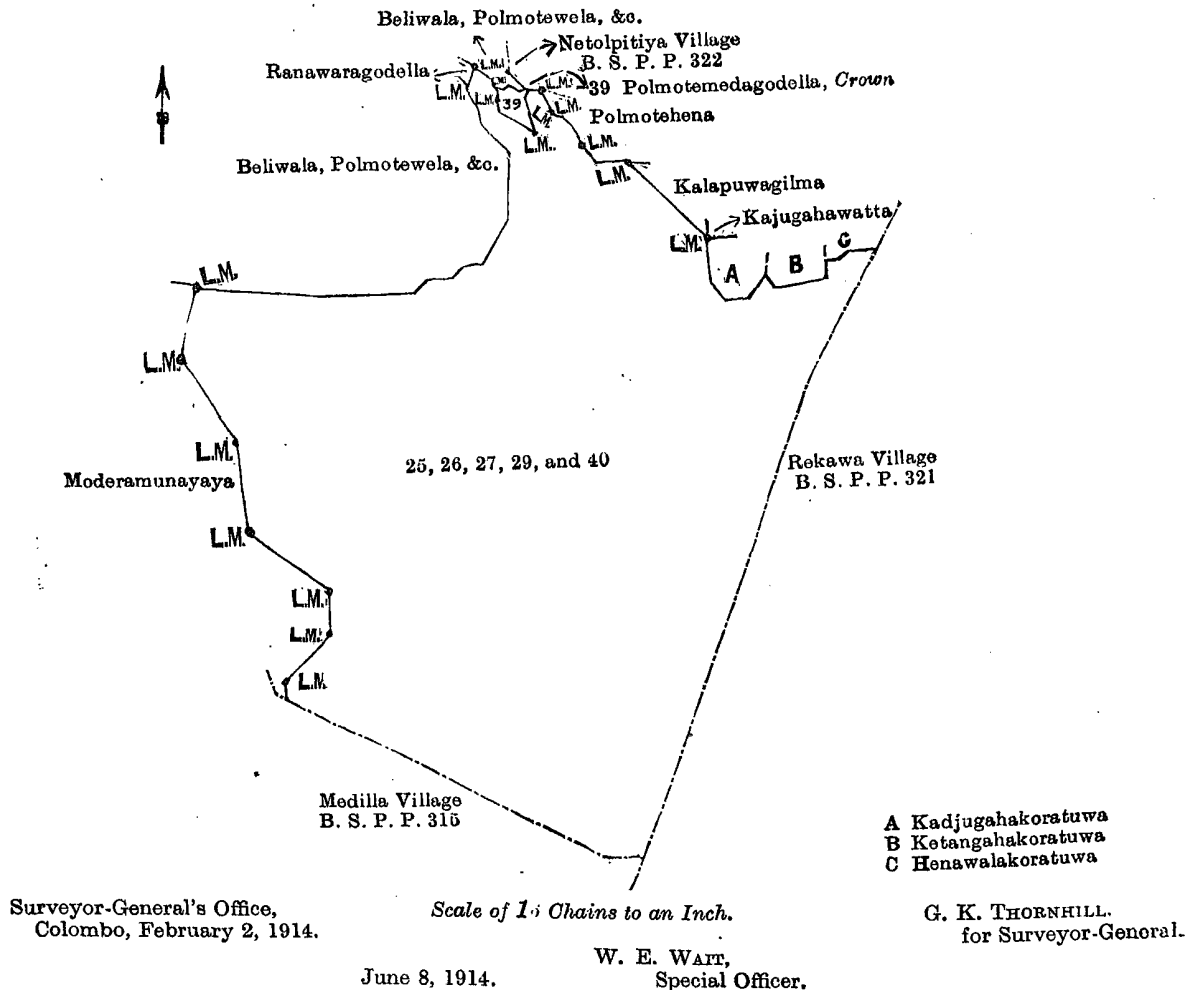
And whereas Sayakarage Disan made claim thereto, and whereas the said claimant by an agreement dated June 4, 1909, in consideration of the Settlement Officer settling as private property otherwise than under the Waste Lands Ordinances, lots 24, 38, and 39 and that portion of lot 26, now shown as lot 26A in block survey preliminary plan 320, withdrew claim to lots 25, 27, 29, and 40 and to that portion of lot 26, now shown as lot 26, I, Walter Ernest Wait, Special Officer appointed under section 28 of the said Ordinances, under and by virtue of the powers vested in me in that behalf by section 4 of the said Ordinances, do hereby on June 8, 1914, order and declare under section 4, sub-section (1), of the said Ordinances that the said lands, as more fully described herein below, are the property of the Crown.

*Description of the Lands referred to.*

The following lots situated in the village of Polmote, in the West Giruwa pattu of the Hambantota District, in the Southern Province, as described in the annexed diagram:—

Preliminary plan 320.							
Lot.	Name of Land.	Extent, A. R. P.		Lot.	Name of Land.	Extent, A. R. P.	
25	Polmotepamaga	.. 2 0 28	}	40	Boraluwayaya	.. 7 1 0	
26	Kalapuwagilma	.. 90 0 20					
27	Honpalagodella	.. 4 2 12					
29	Rekawakalapuwa	.. 108 0 0					212 0 20

and bounded as follows: on the north by Beliwala Polmotewela claimed by N. W. D. Costan, Ranawaragodella claimed by Sayakarage Disan and others, Beliwala Polmotewela claimed by N. W. D. Costan, the village limit of Netolpitiya, Polmotemedagodella belonging to the Crown, the village limit Netolpitiya, Polmotehena claimed by Sayakarage Disan and others, Kalapuwagilma claimed by Sayakarage Babanis and others, Kajugahawatta claimed by ditto, Kadjugahakoratuwa claimed by Sayakarage Babanis, Ketangahakoratuwa claimed by Sayakarage Theporis, Henawalakoratuwa claimed by Kanankotage Hinne Appu and others; on the east by the village limit of Rekawa; on the south by the village limit of Medilla; on the west by Moderamunayaya to be declared the property of B. H. Wickramasinghe under the Waste Lands Ordinances.





**Hambantota S. O. No. 1,141.**

**Order under Section 4, Sub-section (1), of "The Waste Lands Ordinances of 1897, 1899, 1900, and 1903," admitting Lands to be Private Property.**

In the matter of the lands commonly called or known as Moderamuneyaya, Kadurugaswekada, situate in the village of Polmote, in the West Giruwa pattu of the Hambantota District, in the Southern Province, and of "The Waste Lands Ordinances of 1897, 1899, 1900, and 1903."

WHEREAS in pursuance of section 1 of the said Ordinances it was duly notified on June 26, 1908, that if no claim to the lands commonly called or known as Moderamuneyaya, Kadurugaswekada, situate in the village of Polmote, in the West Giruwa pattu of the Hambantota District, in the Southern Province, containing in extent 77 acres and 20 perches, and shown as lots 1D and 28 in preliminary plan 320 and in the annexed diagram, was made to Walter Ernest Wait, Special Officer appointed under section 28 of the said Ordinances, within the period of three months from the date specified in such notice, such lands would be declared the property of Crown, and dealt with on account of the Crown (*vide* Notice No. 3,082):

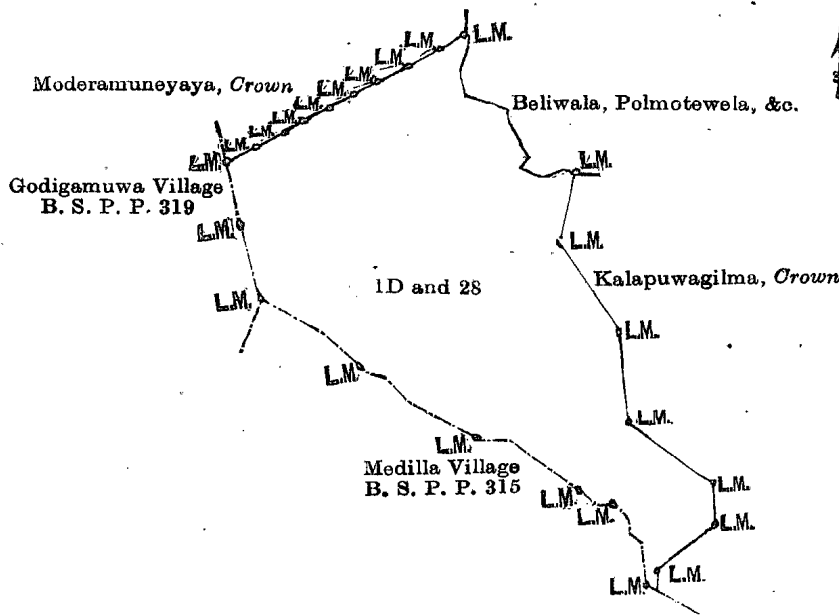
And whereas Bastian Henry de Silva Wickramasinghe made claim thereto, and Howard Orme Fox and Walter Ernest Wait, Special Officers appointed under section 28 of the said Ordinances, made due inquiry into such claim, I, Walter Ernest Wait, Special Officer appointed under section 28 of the said Ordinances, with the consent of His Excellency the Governor, do hereby admit the claim of the said claimant along with Don Abraham de Silva Wickramasinghe to the said lands, as more fully described herein below, under section 4, sub-section (1), of the said Ordinances.

*Description of the Lands referred to.*

The following lots situated in the village of Polmote, in the West Giruwa pattu of the Hambantota District, in the Southern Province, as described in the annexed diagram:—

Lot.	Name of Land.	Preliminary plan 320.	Extent, A. R. P.
1D	Moderamuneyaya	.. .. .	76 2 28
28	Kadurugaswekada	.. .. .	0 1 32
			77 0 20

and bounded as follows: on the north by Moderamuneyaya to be declared the property of the Crown under the Waste Lands Ordinances; on the east by Beliwala, Polmotewela claimed by N. W. D. Costan, Kalapuwagilma to be declared the property of the Crown under the Waste Lands Ordinances; on the south by the village limit of Medilla; on the west by the village limit of Medilla, the village limit of Godigamuwa.



Surveyor-General's Office,  
Colombo, February 2, 1914.

Scale of 16 Chains to an Inch.

G. K. THORNHILL,  
for Surveyor-General.

June 8, 1914.

W. E. WAIT,  
Special Officer.

**Hambantota S. O. No. 1,142.**

**Order under Section 2 of "The Waste Lands Ordinances of 1897, 1899, 1900, and 1903," declaring Lands to be Crown Property.**

In the matter of the lands commonly called or known as Bogahawatta (abandoned garden) and Madugahahenekella (waste land), situate in the village of Namaneliya, in the West Giruwa pattu of the Hambantota District, in the Southern Province, and of "The Waste Lands Ordinances of 1897, 1899, 1900, and 1903."

THE notice required by section 1 of "The Waste Lands Ordinances of 1897, 1899, 1900, and 1903," having been duly published in manner prescribed by that section in respect of the above-named lands (*vide* Notice No. 5,146), and no claim having been made to the said lands or to any interest therein within the period of three months from the date specified in the said notice, I, Ralph Marcus Meaburn Worsley, Special Officer appointed under section 28 of the said Ordinances, under and by virtue of the powers vested in me in that behalf by section 2 of the said Ordinances, do hereby on June 18, 1914, order and declare that the said lands, as more fully described herein below, situate in the village of Namaneliya, in the West Giruwa pattu of the Hambantota District, in the Southern Province, and shown as lots 29 and 33B in preliminary plan 214 and in the annexed diagrams, and containing in extent 1 acre 1 rood 19 perches, are the property of the Crown.

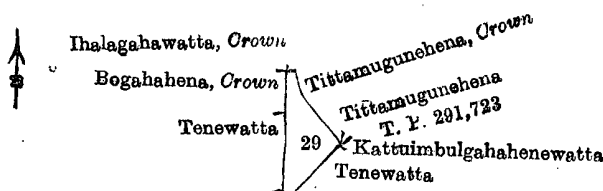
*Description of the Lands referred to.*

The following lots situated in the village of Namaneliya, in the West Giruwa pattu of the Hambantota District, in the Southern Province, as described in the annexed diagrams :—

## I.—Preliminary plan 214.

Lot.	Name of Land.	Extent, A. R. P.
29	Bogahawatta (abandoned garden)	0 3 2

and bounded as follows : on the north by Tittamugunehena declared to be the property of the Crown under the Waste Lands Ordinances ; on the east by Tittamugunehena declared to be the property of the Crown under the Waste Lands Ordinances, Tittamugunehena sold by the Crown to Mahadurage Kira and another (T. P. 291,723), Kattuimbulgahahenewatta claimed by Dewabadanage Abaran and others ; on the south by Tenawatta claimed by Sarambage Jayaratna Andris, Vel-Duraya, and others ; on the west by Tenawatta claimed by Sarambage Jayaratna Andris, Vel-Duraya, and others, Bogahahena declared to be the property of the Crown under the Waste Lands Ordinances, Ihalagahawatta declared to be the property of the Crown under the Waste Lands Ordinances.



Surveyor-General's Office,  
Colombo, January 21, 1914.

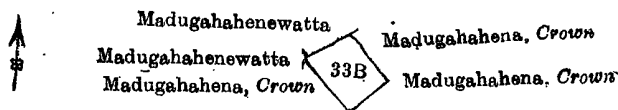
Scale of 8 Chains to an Inch.

A. H. G. DAWSON,  
for Surveyor-General.

## II.—Preliminary plan 214.

Lot.	Name of Land.	Extent, A. R. P.
33B	Madugahahenekella (waste land)	0 2 17

and bounded as follows : on the north by Madugahahenewatta claimed by Pattiniya Durage Ukkuhatana, Madugahahenewatta claimed by Addarage Sayaneri and others ; on the east by Madugahahena declared to be the property of the Crown under the Waste Lands Ordinances ; on the south by Madugahahena declared to be the property of the Crown under the Waste Lands Ordinances ; on the west by Madugahahena declared to be the property of the Crown under the Waste Lands Ordinances.



Surveyor-General's Office,  
Colombo, January 21, 1914.

Scale of 8 Chains to an Inch.

A. H. G. DAWSON,  
for Surveyor-General.

R. M. WORSLEY,  
Special Officer.  
June 18, 1914.

## Hambantota S. O. No. 1,143.

## Order under Section 4, Sub-section (1), of "The Waste Lands Ordinances of 1897, 1899, 1900, and 1903," admitting Lands to be Private Property.

In the matter of the lands commonly called or known as Godawanewatta, Ambagahawattehena, &c., situate in the village of Bogamuwa, in the West Giruwa pattu of the Hambantota District, in the Southern Province, and of "The Waste Lands Ordinances of 1897, 1899, 1900, and 1903."

WHEREAS in pursuance of section 1 of the said Ordinances it was duly notified on September 10, 1909, that if no claim to the lands commonly called or known as Godawanewatta, Ambagahawattehena, &c., situate in the village of Bogamuwa, in the West Giruwa pattu of the Hambantota District, in the Southern Province, containing in extent 151 acres 2 roods and 13 perches, and shown as lots 6, 7A, 7B, 7C, 7D, 7E, 7F, 7G, 7H, 8, and 15 in preliminary plan 344 and in the annexed diagram, was made to Frederick Lewis, Special Officer appointed under section 28 of the said Ordinances, within the period of three months from the date specified in such notice, such lands would be declared the property of Crown, and dealt with on account of the Crown (*vide* Notice No. 3,562) :

And whereas Rosamond Ilangakoon, as administratrix of the estate of the late John Henry Ilangakoon, made claim thereto, and I, Frederick Lewis, Special Officer appointed under section 28 of the said Ordinances made due inquiry into such claim, I, with the consent of His Excellency the Governor, do hereby admit the claim of the said claimant to the said lands, as more fully described herein below, under section 4, sub-section (1), of the said Ordinances.

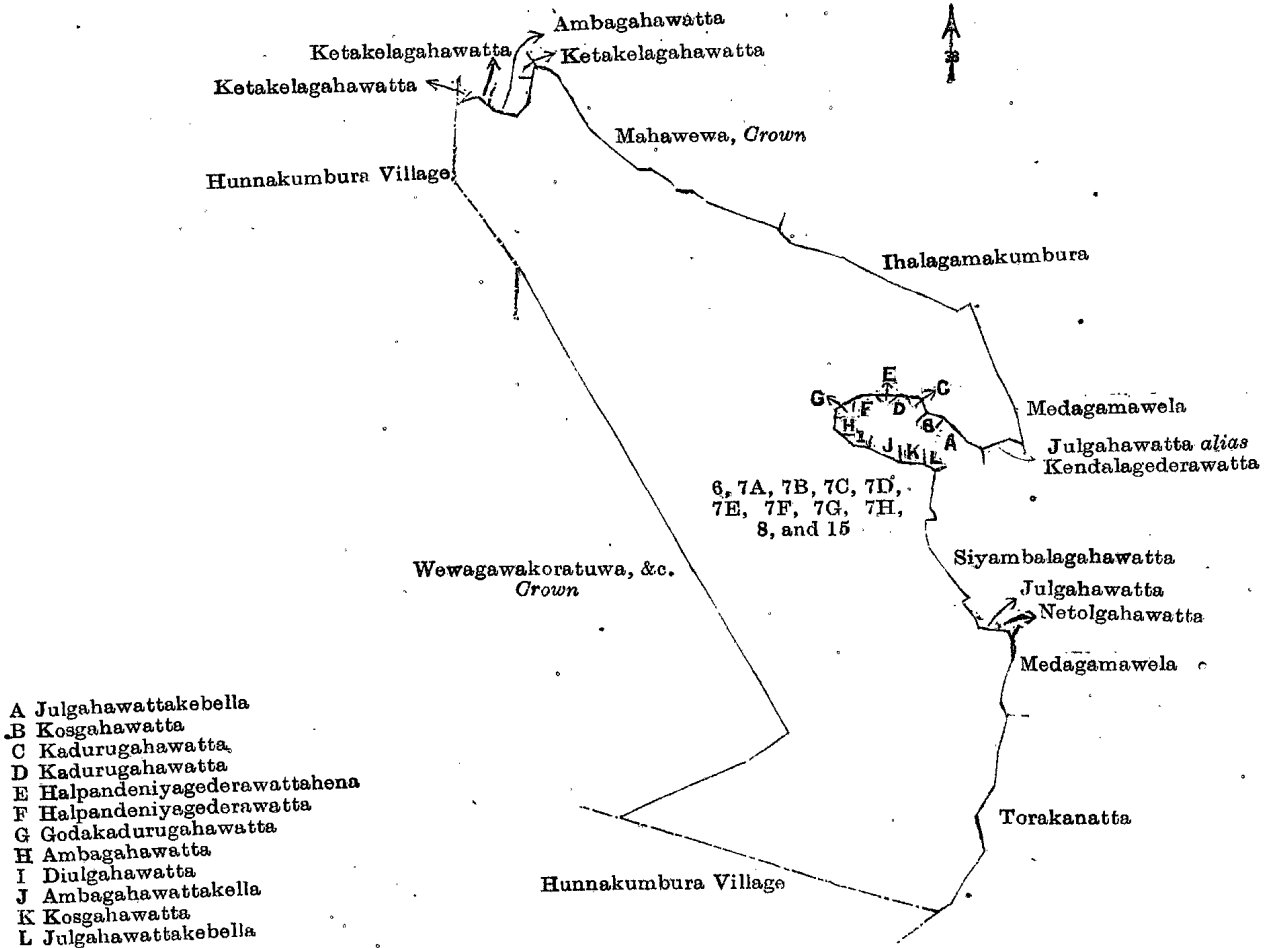
*Description of the Lands referred to.*

The following lots situated in the village of Bogamuwa, in the West Giruwa pattu of the Hambantota District, in the Southern Province, as described in the annexed diagram :—

## Preliminary plan 344.

Lot.	Name of Land.	Extent, A. R. P.	Lot.	Name of Land.	Extent, A. R. P.
6	Godawanewatta	0 1 29	7G	Pokunawalayaya, Gadimbogahayaya	138 2 18
7A	Ambagahawattehena	0 0 33	7H	Pokunawalayayahena	11 1 8
7B	Lolugahawatta	0 0 29	8	Godawelagededarawatta	0 1 1
7C	Halpandeniya gederawatta	0 0 10	15	Pokunewala (water-hole)	0 0 11
7D	Godakadurugahawatta	0 1 5			
7E	Ambagahawatta	0 0 12			
7F	Diulgahawatta	0 0 17			
					151 2 13

and bounded as follows: on the north by Ketakelagahawatta claimed by J. Illangakoon, Ketakelagahawatta claimed by ditto, Ambagahawatta claimed by ditto, Ketakelagahawatta claimed by ditto, Mahawewa declared to be the property of the Crown under the Waste Lands Ordinances, Thalagawakumbura claimed by Mrs. J. H. Ilangakoon; on the east by Thalagawakumbura claimed by Mrs. J. H. Ilangakoon, Medagamawela claimed by ditto, Julgahawatta *alias* Kendalagedarawatta claimed by ditto, Julgahawattakebella claimed by ditto, Kosgahawatta claimed by ditto, Kadurugahawatta claimed by J. Ilangakoon, Halpandeniagedarawattahena claimed by ditto, Halpandeniagedarawatta claimed by ditto, Godakadurugahawatta claimed by ditto, Ambagahawatta claimed by ditto, Diulgahawatta claimed by ditto, Ambagahawattakella claimed by ditto, Kosgahawatta claimed by ditto, Julgahawattakebella claimed by Mrs. J. H. Ilangakoon, Siyambalagahawatta claimed by ditto, Julgahawatta claimed by ditto, Netolgahawatta claimed by ditto, Medagamawela claimed by ditto, Torakanatta claimed by ditto; on the south by the village limit of Hunnakumbura; on the west by Wewagawakoratuwa, &c., to be declared the property of the Crown under the Waste Lands Ordinances, the village limit of Hunnakumbura.



Surveyor-General's Office,  
Colombo, June 2, 1914.

Scale of 16 Chains to an Inch.

G. K. THORNHILL,  
for Acting Surveyor-General.

June 25, 1914.

FREDERICK LEWIS,  
Special Officer.

#### Hambantota S. O. No. 1,144.

#### Order under Section 4, Sub-section (1), of "The Waste Lands Ordinances of 1897, 1899, 1900, and 1903," declaring Land to be Crown Property.

In the matter of the land commonly called or known as Wewagawakoratuwa, situate in the village of Bogamuwa, in the West Giruwa pattu of the Hambantota District, in the Southern Province, and of "The Waste Lands Ordinances of 1897, 1899, 1900, and 1903."

WHEREAS in pursuance of section 1 of the said Ordinances it was duly notified on September 10, 1909, that if no claim to the land commonly called or known as Wewagawakoratuwa, situate in the village of Bogamuwa, in the West Giruwa pattu of the Hambantota District, in the Southern Province, containing in extent 61 acres and 12 perches, and shown as lot 7 in preliminary plan 344 and in the annexed diagram, was made to Frederick Lewis, Special Officer appointed under section 28 of the said Ordinances, within the period of three months from the date specified in such notice, such land would be declared the property of the Crown, and dealt with on account of the Crown (*vide* Notice No. 3,562):

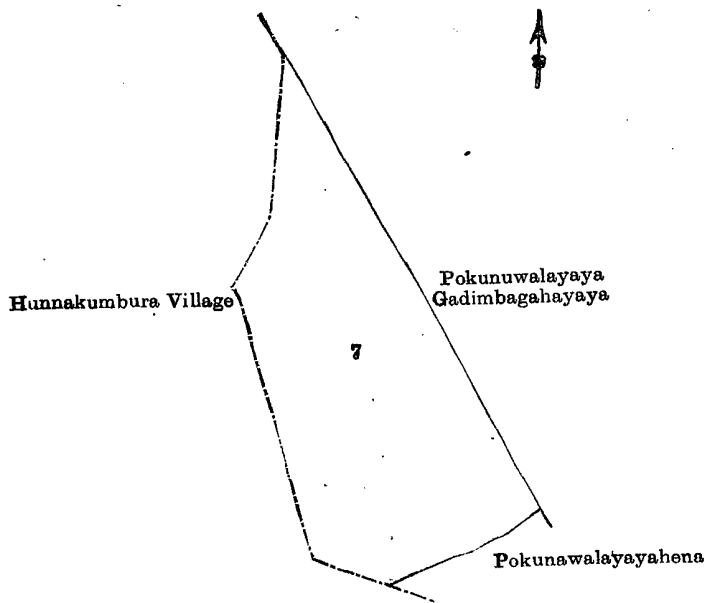
And whereas Rosamond Ilangakoon, as administratrix of the estate of the late John Henry Ilangakoon, made claim thereto, and whereas the said claimant came to an agreement dated November 18, 1911, whereby in consideration of (a) the Settlement Officer settling as private property otherwise than under the Waste Lands Ordinances lots 5, 5A, 5B, 5C, 5D, 5E, 5F, 5G, 5H, 5I, 5J, 11, 11A, 11B, 11C, 11D, 11E, 11F, 11G, 11H, 12, 13, and 14 in block survey preliminary plan 344 aggregating 18 acres 3 roods and 16 perches in extent, (b) she being declared the owner of lots 6, 7A, 7B, 7C, 7D, 7E, 7F, 8, 15, aggregating 1 acre 2 roods and 27 perches in extent, and 150 acres more or less of lot 7 now shown as lots 7G and 7H, withdrew claim to the said lot 7, I, Frederick Lewis, Special Officer appointed under section 28 of the said Ordinances, under and by virtue of the powers vested in me in that behalf by section 4 of the said Ordinances, do hereby on June 25, 1914, order and declare, under section 4, sub-section (1), of the said Ordinances, that the said land, as more fully described herein below, is the property of the Crown.

*Description of the Land referred to.*

The following lot situated in the village Bogamuwa, in the West Giruwa pattu of the Hambantota District, in the Southern Province, as described in the annexed diagram :—

			Preliminary plan 344.			
Lot.	Name of Land.			Extent, A.	R.	P.
7	Wewagawakoratuwa, &c.	..	..	..	61	0 12

and bounded as follows : on the north by the village limit of Hunnakumbura, Pokunawalayaya, Gedumbagahayaya to be declared the property of Rosamond Ilangakoon (administratrix of the estate of the late John Henry Ilangakoon) under the Waste Lands Ordinances ; on the east by Pokunawalayaya, Gedumbagahayaya to be declared the property of Rosamond Ilangakoon (administratrix of the estate of the late John Henry Ilangakoon) under the Waste Lands Ordinances ; on the south by Pokunawalayahena to be declared the property of Rosamond Ilangakoon (administratrix of the estate of the late John Henry Ilangakoon) under the Waste Lands Ordinances ; and on the west by the village limit of Hunnakumbura.



Surveyor-General's Office,  
Colombo, June 2, 1914.

Scale of 16 Chains to an Inch.

G. K. THORNHILL,  
for Acting Surveyor-General

June 25, 1914.

FREDERICK LEWIS,  
Special Officer.

**Hambantota S. O. No. 1,145.**

**Order under Section 2 of "The Waste Lands Ordinances of 1897, 1899, 1900, and 1903," declaring Lands to be Crown Property.**

In the matter of the lands commonly called or known as Ingingahawatta (waste land), situate in the village of Etbatuwa, in the East Giruwa pattu of the Hambantota District, in the Southern Province, and of "The Waste Lands Ordinances of 1897, 1899, 1900, and 1903."

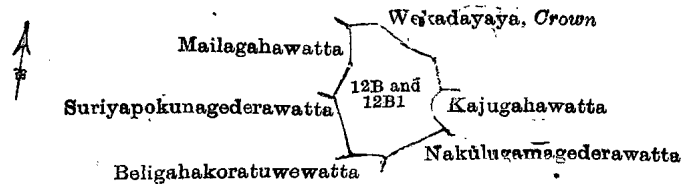
THE notice required by section 1 of "The Waste Lands Ordinances of 1897, 1899, 1900, and 1903," having been duly published in manner prescribed by that section in respect of the above-named land (*vide* Notice No. 5,167), and no claim having been made to the said lands or to any interest therein within the period of three months from the date specified in the said notice, I, William Lindsay Murphy, Special Officer appointed under section 28 of the said Ordinances, under and by virtue of the powers vested in me in that behalf by section 2 of the said Ordinances, do hereby on July 7, 1914, order and declare that the said lands, as more fully described herein below, situate in the village of Etbatuwa, in the East Giruwa pattu of the Hambantota District, in the Southern Province, and shown as lots 12B and 12B1 in preliminary plan 462 and in the annexed diagram, and containing in extent about 1 acre 3 roods and 8 perches, are the property of the Crown.

*Description of the Lands referred to.*

The following lots situate in the village of Etbatuwa, in the East Giruwa pattu of the Hambantota District, in the Southern Province, as described in the annexed diagram :—

			Preliminary plan 462.			
Lot.	Name of Land.			Extent, A.	R.	P.
12B	Ingingahawatta (waste land)	..	..	..	0	3 26
12B1	Do. ( do. )	..	..	..	0	3 22
				..	1	3 8

and bounded as follows : on the north by Wekadayaya declared to be the property of the Crown under the Waste Lands Ordinances ; on the east by Wekadayaya declared to be the property of the Crown under the Waste Lands Ordinances, Kajugahawatta sold by the Crown ; on the south by Nakulugamagederawatta sold by the Crown, Beligahakoratuwewatta sold by the Crown ; on the west by Suriyapokunagederawatta sold by the Crown, Mailagahawatta sold by the Crown.



Surveyor-General's Office,  
Colombo, February 10, 1914.

Scale of 8 Chains to an Inch.

G. K. THORNHILL,  
for Surveyor-General.

July 7, 1914.

W. L. MURPHY,  
Special Officer.

### Hambantota S. O. No. 1,146.

#### Order under Section 4, Sub-section (1), of "The Waste Lands Ordinances of 1897, 1899, 1900, and 1903," declaring Lands to be Crown Property.

In the matter of the lands commonly called or known as Walauwemahatmayagewewa (tank), Kariwilahena, &c., situate in the village of Kahandawa, in the West Giruwa pattu of the Hambantota District, in the Southern Province, and of "The Waste Lands Ordinances of 1897, 1899, 1900, and 1903."

WHEREAS in pursuance of section 1 of the said Ordinances it was duly notified on March 8, 1912, that if no claim to the lands commonly called or known as Walauwemahatmayagewewa (tank), Kariwilahena, &c., situate in the village of Kahandawa, in the West Giruwa pattu of the Hambantota District, in the Southern Province, containing in extent 510 acres 3 roods and 13 perches, and shown as lots 1, 1A, 3, 3A, 3A1, 3A2, 3A3, 3A5, 3B, 3D, 3D2, 3E, 3F1, 3G, 3K, 3L, 3N, 3Q, 3S, 3U, 3V, 4, 67, 69 in preliminary plan 323, and in the annexed diagrams was made to Walter Ernest Wait, Special Officer appointed under section 28 of the said Ordinances, within the period of three months from the date specified in such notice, such lands would be declared the property of the Crown, and dealt with on account of the Crown (*vide* Notice No. 4,374):

And whereas (1) Harankahadeniye Manage Don Andris as Trustee of Kahandawa Temple, (2) Polommaruwe Sonuthara Terunnanse, (3) Don Teodoris de Silva Kasinamasinghe Gunawardana made claim thereto, and whereas the said (1) Harankahadeniye Manage Don Andris as Trustee of the Kahandawa Temple, and the said (2) Polommaruwe Sonuthara Terunnanse came to an agreement dated August 28, 1912, whereby in consideration of (1) the Settlement Officer settling as private in his settlement of the village Kahandawa, lot 2 of 3 roods and 26 perches, lot 3J of 2 roods and 15 perches, lot 10 of 1 rood, lot 11 of 1 rood and 14 perches; (2) the Kahandawa Pansala being declared the owner of lot 6, Bogahakoratuwa of 2 roods and 32 perches, and of 75 acres more or less of lots 3 and 3A on the same block survey preliminary plan, now shown as lots 3A4, 3M, 3O, 3P, 3R, 3T; (3) the Kahandawa Pansala, together with the said (3) Don Teodoris de Silva Kasinamasinghe Gunawardana being declared the owners of 12 acres more or less of lots 3D and 3F in the same block survey preliminary plan, now shown as lots 3D1, 3D3, 3F, withdrew their claims to lots 1, 1A, 3, 3A, 3A1, 3A2, 3A3, 3A5, 3B, 3D, 3D2, 3E, 3F1, 3G, 3K, 3L, 3N, 3Q, 3S, 3U, 3V, 4, 67, 69; and whereas the said (3) Don Teodoris de Silva Kasinamasinghe Gunawardana came to an agreement dated August 28, 1912, whereby in consideration of being declared together with the Kahandawa Pansala the owners of 12 acres more or less of lots 3D and 3F in the same block survey preliminary plan, now shown as lots 3D1, 3D3, 3F, withdrew his claim to lots 1, 1A, 3, 3A, 3A1, 3A2, 3A3, 3A5, 3B, 3D, 3D2, 3E, 3F1, 3G, 3K, 3L, 3N, 3Q, 3S, 3U, 3V, 4, 67, 69, I, Walter Ernest Wait, Special Officer appointed under section 28 of the said Ordinances, under and by virtue of the powers vested in me in that behalf by section 4 of the said Ordinances, do hereby on June 26, 1914, order and declare under section 4, sub-section (1), of the said Ordinances, that the said lands, as more fully described herein below, are the property of the Crown.

#### Description of the Lands referred to.

The following lots situated in the village of Kahandawa, in the West Giruwa pattu of the Hambantota District, in the Southern Province, as described in the annexed diagram:—

#### Preliminary plan 323.

Lot.	Name of Land.	Extent, A. R. P.	Lot.	Name of Land.	Extent, A. R. P.
1	Walauwemahatmayagewewa (tank)	1 1 21	3K	Pansalagawayayakella	0 1 33
1A	Do.	0 1 0	3L	Balahamulleyaya	3 1 26
3	Kariwilahena, Wadigalayaya, Pansalagawayaya, &c.	71 2 13	3N	Kariwilahena, Wadigalayaya, Pansalagawayaya, &c. (reservation for road)	0 3 38
3A	Wadigalayaya, &c.	327 2 0	3Q	Pansalayaya, &c. (reservation for road)	2 1 29
3A1	Wadigalabokuareyaya	9 3 20	3S	Pansalayayahena (reservation for road)	1 0 36
3A2	Wadigala	2 3 24	3U	Pansalayayahena	1 2 17
3A3	Do.	0 1 1	3V	Do. (reservation for road)	0 1 25
3A5	Kariwilahena, Wadigalayaya, &c. (reservation for road)	1 0 25	4	Kariwilawewa (tank)	3 0 1
3B	Wadigalabokuareyaya	0 2 22	67	Beddewala (water-hole)	0 0 15
3D	Kariwilahena, &c.	58 1 26	69	Panwilawewa (tank)	4 3 17
3D2	Pansalayaya, Wadigalayaya, &c.	0 3 4			
3E	Wadigalepahalabokuareyaya	11 1 37			
3F1	Wadigalayaya, &c.	0 0 8			
3G	Wadigalabokuareyaya (reservation for road)	6 0 15			510 3 13

and bounded as follows: on the north by the village limit of Wigamuwa, the village limit of Ranna; on the east by T. P. 256,127, Wewemulana claimed by Kahandawe Temple and others, Koratuwewatta claimed by Kahandawe Temple, Pansalawatta claimed by ditto, Wewekumbura claimed by ditto, Wewekumburepalugoda claimed by Dikwela Vidanage Don Andris on behalf of the village temple, Siyambalagahawela claimed by Edirisinghe Gama-achchige Konnehamy, Pansalamulana claimed by Kahandawa Pansala, Weliwattemulana claimed by ditto, Kahandawepansalawatta claimed by ditto, Pansalawattekella claimed by Dikwela Vidanage Don Andris on behalf of the temple, Kahandawapansalawatta claimed by Kahandawa Pansala, Palugahakumbura claimed by D. T. K. Gunawardana and others, Pansalawattekella claimed by Kasinamasin Gunawardana Don Theodoris, Mahakumbura claimed by Don Andris Wickramasinhe and others, T. Ps. 256,129, 256,128, 131,700, Kongahawattekella (private), Kongahawattekella claimed by S. R. M. Jacovis Appu, Tangallaralalagawatta claimed by Harankahadeniyamanage Don Andris, T. P. 289,993, Attikkagahakamata claimed by

Kahandawe Temple, Panwila claimed by Dikwelle Vidanage Don Andris (the Trustee of Kahandawe Temple), Kahandawegala claimed by Kahandawe Temple; on the south by T. P. 155,502, Obeysekaragelabima (path reservation) declared to be the property of the Crown under the Waste Lands Ordinances, T. P. 155,502; on the west by the village limit of Netulpitiya.

NOTE.—The following lots lying within the above boundaries are excluded from this order, and their aggregate acreage of 97 acres 2 roods and 16 perches is not included in the acreage of 510 acres 3 roods and 13 perches given above:—

## Preliminary plan 323.

Lot.	Name of Land.	Extent, A. R. P.	Lot.	Name of Land.	Extent, A. R. P.
A 3A4	Kariwilahena, Wadigalayaya	11 3 13	3O	Pansalayaya, &c.	1 0 8
A 3M	Do.	37 3 1	3P	Do.	6 3 20
B 3D1	Pansalayaya, Wadigalayaya, &c.	6 0 33	3R	Do.	5 2 35
B 3F	Wadigalayaya, &c.	1 3 38	3T	Pansalayayahena	11 3 6
B 68	Panwilawela <i>alias</i> Udadarandawela	7 2 34	3D3	Pansalayaya, Wadigalayaya, &c.	5 2 7
2	Lolugahakoratuwa, Mylagahakoratuwa	1 0 21			97 2 16

(For Diagram see page 1353.)

## Hambantota S. O. No. 1,147.

Order under Section 4, Sub-section (1), of "The Waste Lands Ordinances of 1897, 1899, 1900, and 1903," admitting Lands to be Private Property.

in the matter of the lands commonly called or known as Pansalayaya, Wadigalayaya, &c., situate in the village of Kahandawa, in the West Giruwa pattu of the Hambantota District, in the Southern Province, and of "The Waste Lands Ordinances of 1897, 1899, 1900, and 1903."

WHEREAS in pursuance of section 1 of the said Ordinances it was duly notified on March 8, 1912, that if no claim to the lands commonly called or known as Pansalayaya, Wadigalayaya, &c., situate in the village of Kahandawa, in the West Giruwa pattu of the Hambantota District, in the Southern Province, containing in extent 13 acres 2 roods and 38 perches, and shown as lots 3D1, 3D3, 3F in preliminary plan 323, and in the annexed diagrams, was made to Walter Ernest Wait, Special Officer appointed under section 28 of the said Ordinances, within the period of three months from the date specified in such notice, such land would be declared the property of Crown, and dealt with on account of the Crown (*vide* Notice No. 4,374):

And whereas (1) Don Teodoris de Silva Kasinamasinghe Gunawardana, (2) Harankahadeniya Manage Don Andris as Trustee of Kahandawa Temple, (3) Polommaruwe Sonuthara Terunnanse of Kahandawa Temple, made claim thereto, and I, Walter Ernest Wait, Special Officer appointed under section 28 of the said Ordinances, made due inquiry into such claim; I, with the consent of His Excellency the Governor, do hereby admit the claim of Kahandawa Pansala and Don Teodoris de Silva Kasinamasinghe Gunawardana to the said lands, as more fully described herein below, under section 4, sub-section (1), of the said Ordinances.

## Description of the Lands referred to.

The following lots situate in the village of Kahandawa, in the West Giruwa pattu of the Hambantota District, in the Southern Province, as described in the annexed diagrams:—

## I.—Preliminary plan 323.

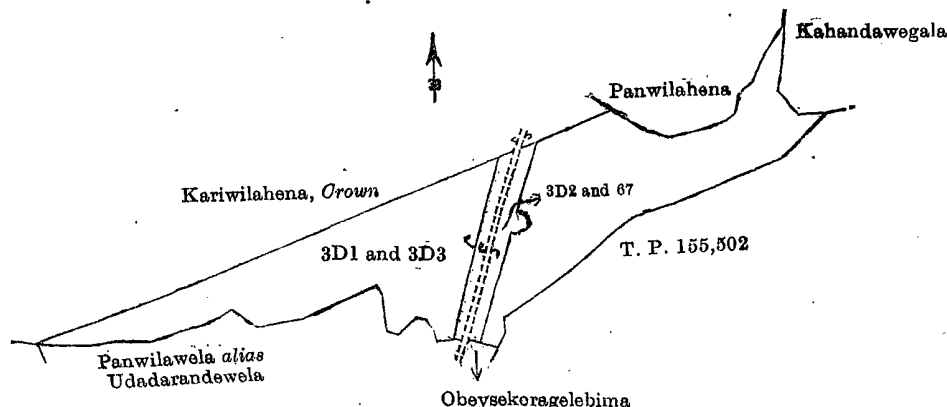
Lot.	Name of Land.	Extent, A. R. P.
3D1	Pansalayaya, Wadigalayaya, &c.	6 0 33
3D3	Do.	5 2 7
		11 3 0

and bounded as follows: on the north by Kariwilahena to be declared the property of the Crown under the Waste Lands Ordinances, Panwilahena claimed by Dikwelle Vidanage Don Andris (Trustee of Kahandawa Temple); on the east by Kahandawegala claimed by Kahandawa Temple; on the south by T. P. 155,502; on the west by Obeysekarage Lebima declared to be the property of the Crown under the Waste Lands Ordinances, Panwilawela *alias* Udadarandawela claimed by Kahandawe Pansala and others.

NOTE.—The following lots lying within the above boundaries are excluded from this part of the order, and their aggregate extent of 3 roods and 19 perches is not included in the acreage of 11 acres and 3 roods given above:—

## Preliminary plan 323.

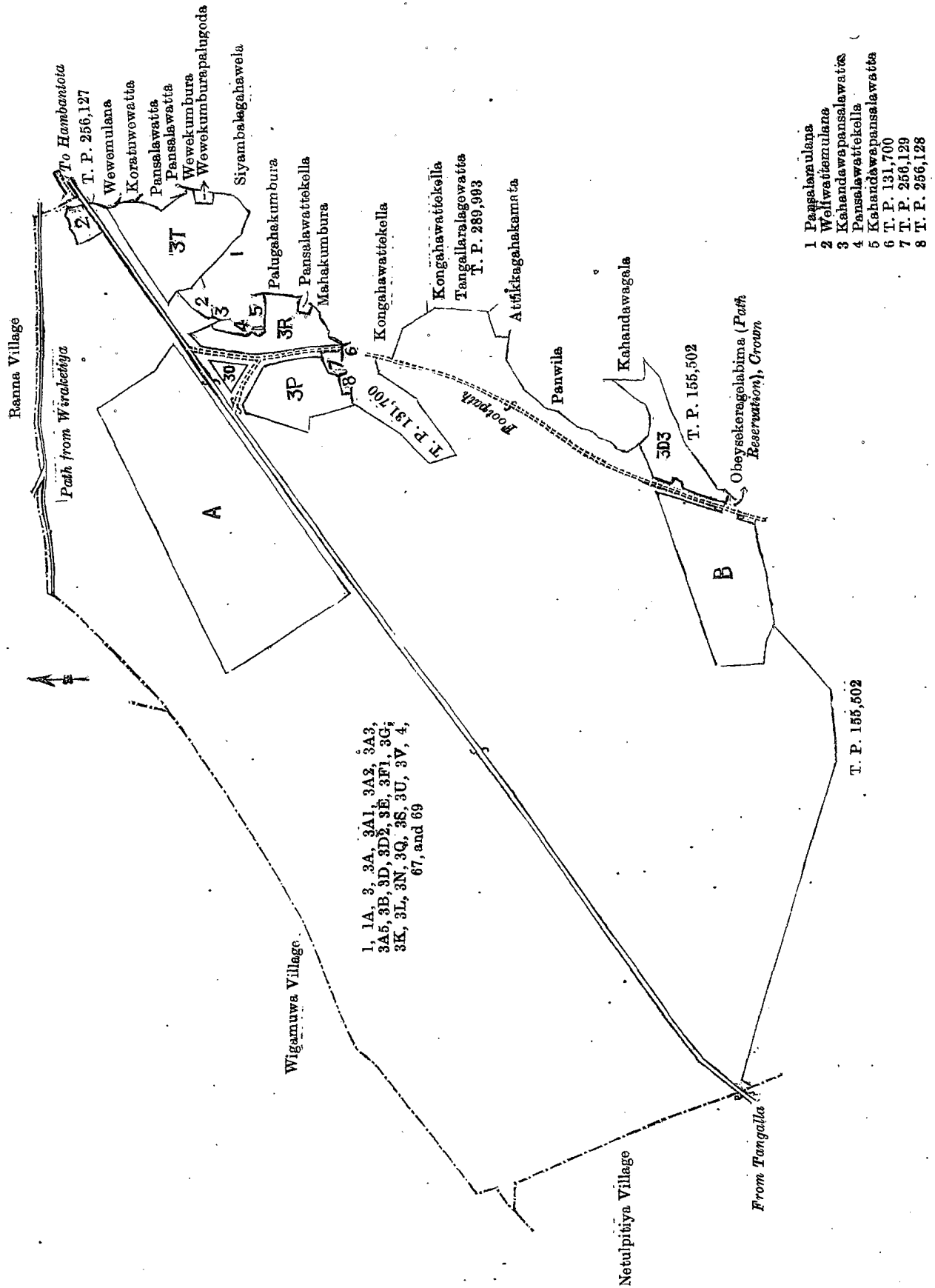
Lot.	Name of Land.	Extent, A. R. P.
3D2	Pansalayaya, Wadigalayaya, &c.	0 3 4
67	Beddewala	0 0 15
		0 3 19



Surveyor-General's Office,  
Colombo, May 15, 1914.

Scale of 8 Chains to an Inch.

G. K. THORNHILL,  
for Acting Surveyor-General.



- 1 Paggalamulana
- 2 Weliwattamulana
- 3 Kahandawapansalawattas
- 4 Pansalawattakella
- 5 Kahandawapansalawatta
- 6 T. P. 131,700
- 7 T. P. 256,129
- 8 T. P. 256,128

Surveyor-General's Office,  
Colombo, May 15, 1914.

Scale of 16 Chains to an Inch.

June 26, 1914.


W. E. WAIT,  
Special Officer.

G. K. THORNHILL,  
for Acting Surveyor-General.

## II.—Preliminary plan 323.

Lot.	Name of Land.	Extent, A. R. P.
3F	Wadigalayaya, &c.	1 3 38

and bounded as follows: on the north by Panwilawela *alias* Udadarandewela claimed by Kahandawe Pansala and others; on the east by Wadigalayaya, &c., to be declared the property of the Crown under the Waste Lands Ordinances; on the south by T. P. 155,502; on the west by Wadigalepahalahokureyaya to be declared the property of the Crown under the Waste Lands Ordinances.



Surveyor-General's Office,  
Colombo, May 15, 1914.

Scale of 8 Chains to an Inch.

G. K. THORNHILL,  
for Acting Surveyor-General.

W. E. WAIT,  
Special Officer.

June 26, 1914.

## Kurunegala S. O. No. 820.

## Order under Section 4, Sub-section (1), of "The Waste Lands Ordinances of 1897, 1899, 1900, and 1903."

In the matter of the lands commonly called or known as Kadurugahakumburahena, Godellahena (exclusive of the road), situate in the village of Godawela, in the Kinyama korale of the Katugampola hatpattu of the Kurunegala District, in the North-Western Province, and of "The Waste Lands Ordinances of 1897, 1899, 1900, and 1903."

WHEREAS in pursuance of section 1 of the said Ordinances it was duly declared and notified on September 1, 1911, that if no claim to the lands commonly called or known as Kadurugahakumburahena, Godellahena (exclusive of the road), situate in the village of Godawela, in the Kinyama korale of the Katugampola hatpattu of the Kurunegala District, in the North-Western Province, containing in extent 19 acres 1 rood and 7 perches, and shown as lots 3I and 6F in preliminary plan 1,443 and in the annexed diagram, was made to Norman Albert Hampton, Special Officer appointed under section 28 of the said Ordinances, within the period of three months from the date specified in the said notice, such lands would be declared the property of the Crown, and dealt with on account of the Crown (*vide* Notice No. 4,194):

And whereas (1) Attadassi Unnanse, (2) Ratnayake Hitihamillage Sinnappuhamy, (3) Jayamahahitihamillage Kirihamy made claim thereto, and Howard Orme Fox, Special Officer appointed under section 28 of the said Ordinances made due inquiry into such claim, and whereas the said claimants and the aforesaid Howard Orme Fox, Special Officer with the consent of His Excellency the Governor, came to an agreement in writing dated December 9, 1911, concerning the said lands, under section 4, sub-section (1), of the said Ordinances, whereby it was agreed that the said claimants should be declared the purchasers of the said lands upon payment on or before March 9, 1912, to the Government Agent of Kurunegala, of a sum of Rupees Two hundred and Eighty-eight only (Rs. 288), as the purchase amount of the said lands, and whereas the said amount has been duly paid by the said claimants, they are hereby in pursuance of the agreement afore-mentioned declared to be the purchasers of the said lands, as more fully described herein below.

## Description of the Lands referred to.

The following lots situated in the village of Godawela, in the Kinyama korale of the Katugampola hatpattu of the Kurunegala District, in the North-Western Province, as described in the annexed diagram:—

## Preliminary plan 1,443.

Lot.	Name of Land.	Extent, A. R. P.
3I	Kadurugahakumburahena	6 3 18
6F	Godellahena (exclusive of the road)	12 1 29
		19 1 7

and bounded as follows: on the north by Kadurugahakumburahena (stream reservation) to be declared the property of the Crown under the Waste Lands Ordinances; on the east by the village limit of Mukalanhena; on the south by the village limit of Bingiriya; on the west by Telambugahamulhena to be declared the property of the Crown under the Waste Lands Ordinances, a road, Godawelawewa (tank and bund) to be declared the property of the Crown under the Waste Lands Ordinances, Godawelawela claimed by Attadassi Unnanse of Viharegama and others, Welpitihahena to be declared the property of the Crown under the Waste Lands Ordinances.

[For Diagram see page 1355.]

## Kurunegala S. O. No. 821.

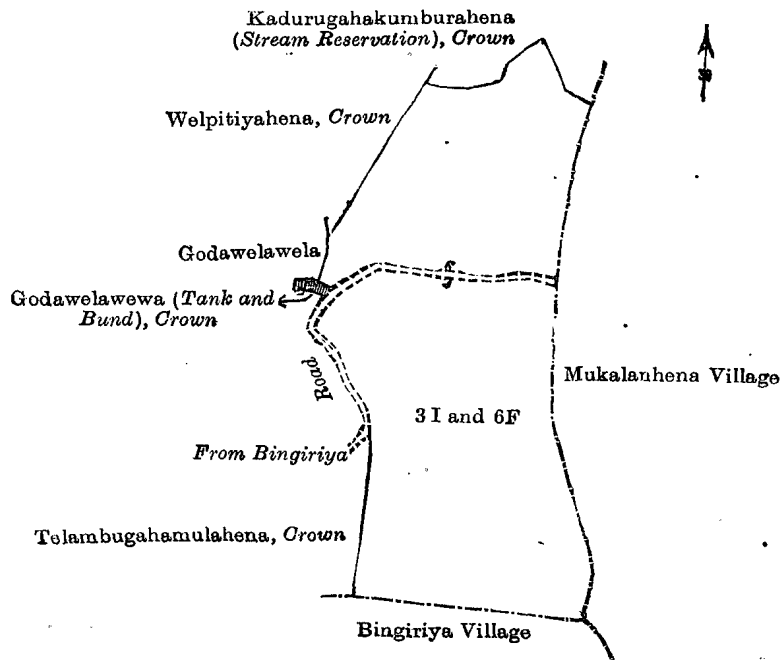
## Order under Section 4, Sub-section (1), of "The Waste Lands Ordinances of 1897, 1899, 1900, and 1903," declaring Lands to be Crown Property.

In the matter of the lands commonly called or known as Otehenyaya, Beliwala (water-hole), &c., situate in the village of Godawela, in the Kinyama korale of the Katugampola hatpattu of the Kurunegala District, in the North-Western Province, and of "The Waste Lands Ordinances of 1897, 1899, 1900, and 1903."

WHEREAS in pursuance of section 1 of the said Ordinances it was duly notified on September 1, 1911, that if no claim to the lands commonly called or known as Otehenyaya, Beliwala (water-hole), &c., situate in the village of Godawela, in the Kinyama korale of the Katugampola hatpattu of the Kurunegala District, in the North-Western Province, containing in extent 93 acres 1 rood and 25 perches, and shown as lots 1, 2, 3, 3A, 3C, 3G, 3H, 5, 6, 6A, streams, and roads in preliminary plan 1,443 and in the annexed diagram, was made to Norman Albert Hampton, Special Officer appointed under section 28 of the said Ordinances, within the period of three months from the date specified in such notice, such lands would be declared the property of the Crown, and dealt with on account of the Crown (*vide* Notice No. 4,194):

And whereas (1) Herat Mudiyanselele Guruhamy, *ex*-Arachchi, (2) ditto Mudalihamy, (3) ditto Bandappuhamy, Gan-Arachchi, (4) ditto Kirihamy, (5) ditto Panchiralage Mudalihamy, (6) ditto Kapuruhamy, (7) ditto Herathamy, (8) ditto Sittappu, (9) ditto Menikrala, (10) ditto Banda, (11) ditto Appuhamy, Vidane, (12) Sribrahmana Arachchi Mudiyanselele Kiri Banda, Lekama, (13) Herat Mudiyanselele Pinhamy, (14) Attadassi Unnanse, (15) Ratnayaka Hitihamillage





Surveyor-General's Office,  
Colombo, January 30, 1914.

Scale of 8 Chains to an Inch.

G. K. THORNHILL,  
for Surveyor-General.

June 18, 1914.

N. A. HAMPTON,  
Special Officer.

Sinnappu, (16) Jayamahahitihamillage Kirihamy made claim thereto, and whereas the said 1st claimant entered into an agreement dated December 9, 1911, whereby in consideration of his being declared the purchaser of 3 acres more or less of lot 6 in block survey preliminary plan 1,443, now shown as lot 6C in the same block survey preliminary plan on payment of Rupees Forty-eight (Rs. 48), and whereas the said 2nd claimant entered into an agreement dated December 9, 1911, whereby in consideration of his being declared the purchaser of 1 acre more or less of lot 6 in block survey preliminary plan 1,443, now shown as lot 6D in the same block survey preliminary plan on payment of Rupees Sixteen (Rs. 16), and whereas the said 3rd claimant entered into an agreement dated December 9, 1911, whereby in consideration of his being declared the purchaser of 1 acre more or less of lot 6 in block survey preliminary plan 1,443, now shown as lot 6E in the same block survey preliminary plan on payment of Rupees Sixteen (Rs. 16) and whereas the said 4th, 5th, 6th, and 7th claimants entered into an agreement dated December 9, 1911, whereby in consideration of their being declared the purchaser of 6 acres more or less of lot 6 in block survey preliminary plan 1,443, now shown as lot 6B in the same block survey preliminary plan on payment of Rupees Ninety-six (Rs. 96), and whereas the said 8th and 9th claimants entered into an agreement dated December 9, 1911, whereby in consideration of their being declared the purchasers of 2 acres more or less of lot 3 in block survey preliminary plan 1,443, now shown as lot 3B in the same block survey preliminary plan on payment of Rupees Thirty-two (Rs. 32), and whereas the said 10th and 11th claimants entered into an agreement dated December 9, 1911, whereby in consideration of their being declared the purchasers of 2 acres more or less of lot 3 in block survey preliminary plan 1,443, now shown as lot 3D in the same block survey preliminary plan on payment of Rupees Thirty-two (Rs. 32), and whereas the said 12th claimant entered into an agreement dated December 9, 1911, whereby in consideration of being declared the purchaser of 1 acre more or less of lot 3 in block survey preliminary plan 1,443, now shown as lot 3E in the same block survey preliminary plan on payment of Rupees Sixteen (Rs. 16), and whereas the said 13th claimant entered into an agreement dated December 9, 1911, whereby in consideration of being declared the purchaser of 2 acres more or less of lot 3 in block survey preliminary plan 1,443, now shown as lot 3F in the same block survey preliminary plan on payment of Rupees Thirty-two (Rs. 32), and whereas the said 14th, 15th, and 16th claimants entered into an agreement dated December 9, 1911, whereby in consideration of their being declared the purchasers of 18 acres more or less of lots 3 and 6 in block survey preliminary plan 1,443, now shown as lots 3I and 6F in the same block survey preliminary plan on payment of Rupees Two Hundred and Eighty-eight (Rs. 288), they withdrew their claims to the said lots, I, Norman Albert Hampton, Special Officer appointed under section 28 of the said Ordinances, under and by virtue of the powers vested in me in that behalf by section 4 of the said Ordinances, do hereby on June 18, 1914, order and declare under section 4, sub-section (1), of the said Ordinances, that the said lands, as more fully described herein below, are the property of the Crown.

*Description of the Lands referred to.*

The following lots situated in the village of Godawela, in the Kiniyama korale of the Katugampola hatpattu of the Kurunegala District, in the North-Western Province, as described in the annexed diagram:—

Preliminary plan 1,443.

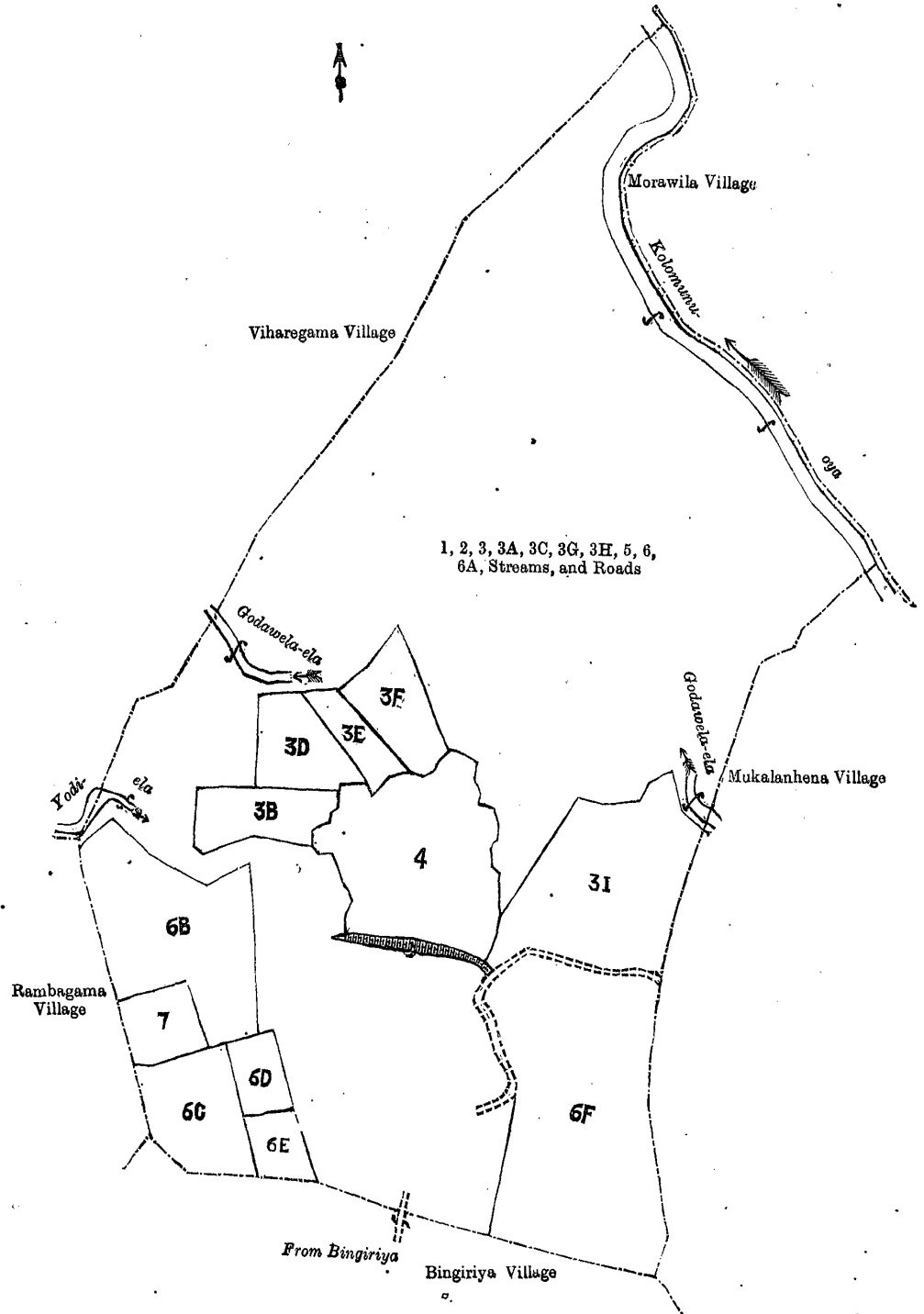
Lot.	Name of Land.	Extent, A.	R.	P.
1	Otehenyaya	52	0	0
2	Beliwala (water-hole)	0	3	10
3	Welpitiyahena	10	0	8
3A	Do. (stream reservation)	0	3	21
3C	Do.	4	2	9
3G	Welapaulahena (reservation for ela)	0	2	29
3H	Kadurugahakumburahena	0	1	34
5	Godawelawewa (tank and bund)	6	0	1
6	Telambugahamulahena	10	3	21
6A	Telambugahahena (stream reservation)	0	2	15
	Streams	5	2	29
	Roads	0	3	8
		93	1	25

and bounded as follows : on the north by the village limit of Viharegama ; on the east by the Kolamune-oya (the village limit of Morawila), the village limit of Mukalanhena ; on the south by the village limit of Bingiriya ; on the west by the village limit of Rambagama, the village limit of Viharegama.

NOTE.—The following lots lying within the above boundaries are excluded from this order and its aggregate acreage of 46 acres 3 roods and 29 perches is not included in the aggregate acreage of 93 acres 1 rood and 25 perches given above:—

Preliminary plan 1,443.

Lot.	Name of Land.	Extent, A. R. P.	Lot.	Name of Land.	Extent, A. R. P.
3B ..	Welipitiahena ..	.. 1 3 37	6C ..	Ambagahahena ..	.. 3 0 17
3D ..	Do. ..	.. 2 0 1	6D ..	Do. ..	.. 1 0 21
3E ..	Welapulahena ..	.. 1 0 6	6E ..	Do. ..	.. 1 0 21
3F ..	Do. ..	.. 2 0 34	6F ..	Godellahena ..	.. 12 1 29
3I ..	Kadurugahakumburahena ..	.. 6 3 18	7 ..	Siyambalagahawatta (T. P. 293,828)	1 2 3
4 ..	Godawelawela ..	.. 7 0 5			
6B ..	Telambugahahena ..	.. 6 1 37			46 3 29



Surveyor-General's Office,  
Colombo, January 30, 1914.

Scale of 8 Chains to an Inch.

G. K. THORNHILL,  
for Surveyor-General.

June 18, 1914.

N. A. HAMPTON,  
Special Officer.

**Kurunegala S. O. No. 822.**

**Order under Section 2 of "The Waste Lands Ordinances of 1897, 1899, 1900, and 1903,"  
declaring Lands to be Crown Property.**

In the matter of the lands commonly called or known as Pita-ela (stream), Wattewekandumukalana, road, &c., situate in the village of Pahala Wettewa, in the Udukaha Korale East of the Dambadeni hatpattu of the Kurunegala District, in the North-Western Province, and of "The Waste Lands Ordinances of 1897, 1899, 1900, and 1903."

THE notice required by section 1 of "The Waste Lands Ordinances of 1897, 1899, 1900, and 1903," having been duly published in manner prescribed by that section in respect of the above-named lands (*vide* Notice No. 5,157), and no claim having been made to the said lands or to any interest therein within the period of three months from the date specified in the said notice, I, Mungo Tennent Archibald, Special Officer appointed under section 28 of the said Ordinances, under and by virtue of the powers vested in me in that behalf by section 2 of the said Ordinances, do hereby on June 29, 1914, order and declare that the said lands, as more fully described herein below, situate in the village of Pahala Wettewa, in the Udukaha Korale East of the Dambadeni hatpattu of the Kurunegala District, in the North-Western Province, and shown as lots 3½, 4½, 5, 5½, 6½, 6G, 14½, 14½, 16G, 31, 18½ in preliminary plan 438 and in the annexed diagrams, and containing in extent 86 acres and 25 perches, are the property of the Crown.

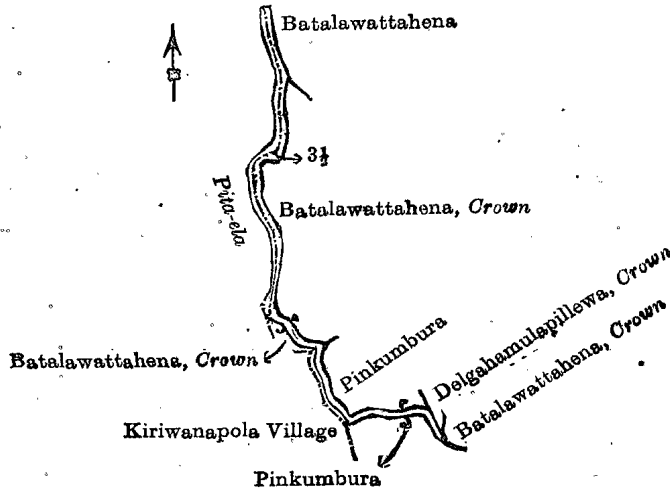
*Description of the Lands referred to.*

The following lots situated in the village of Pahala Wettewa, in the Udukaha Korale East of the Dambadeni hatpattu of the Kurunegala District, in the North-Western Province, as described in the annexed diagrams:—

I.—Preliminary plan 438.

Lot.	Name of Land.	Extent, A. R. P.
3½	Pita-ela (stream)	0 0 21

and bounded as follows: on the north by Batalawattahena sold by the Crown; on the east by Batalawattahena sold by the Crown, Pinkumbura claimed by Pahala Wettewa Vihare, Delgahamulapillewa claimed by the Crown, Batalawattahena claimed by the Crown; on the south by Pinkumbura claimed by Pahala Wettewa Vihare; on the west by the village limit of Kiriwanapola, Batalawattahena claimed by the Crown, the Pita-ela.



Surveyor-General's Office,  
Colombo, January 27, 1913.

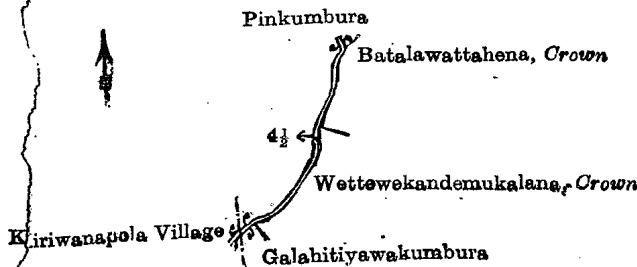
Scale of 4 Chains to an Inch.

A. H. G. DAWSON,  
for Surveyor-General.

II.—Preliminary plan 438.

Lot.	Name of Land.	Extent, A. R. P.
4½	Pita-ela (stream)	0 0 9

and bounded as follows: on the north by Pinkumbura claimed by the Pahala Wettewa Vihare; on the east by Batalawattahena claimed by the Crown, Wattewekandemukalana belonging to Crown; on the south by Galahitiyawakumbura claimed by Dingiri Nachchire and others; on the west by the village limit of Kiriwanapola, Pinkumbura claimed by the Pahala Wettewa Vihare.



Surveyor-General's Office,  
Colombo, January 27, 1914.

Scale of 4 Chains to an Inch.

A. H. G. DAWSON,  
for Surveyor-General.

III.—Preliminary plan 438.

Lot.	Name of Land.	Extent, A. R. P.
5	Wettewekandemukalana	85 0 25

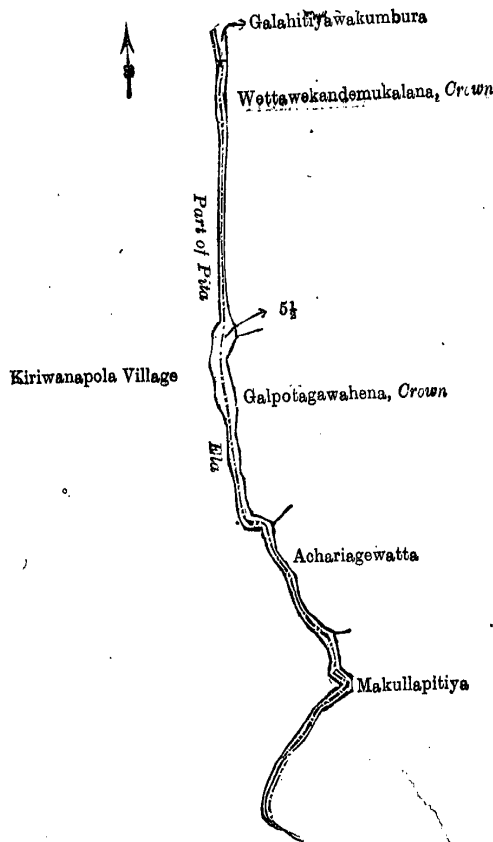
and bounded as follows : on the north by the village limit of Wennaruwa, Alakotuwehena claimed by the Crown, Halarambehena sold by the Crown ; on the east by Halarambehena sold by the Crown, Ambagahamulahena claimed by Weeragola Mudiyansele Mudalihamy and others, Pansalawatta claimed by the Pahala Wettewa Pansala, Galkotuwehena claimed by Herat Mudiyansele Punchi Banda, Aliyakapuhena claimed by ditto, Pahala Wattahena claimed by ditto ; on the south by the village limit of Idangapola, Munamalhena claimed by the Crown, Diyawalagawahena sold by the Crown, Munamalhena claimed by the Crown, the village limit of Idangapola, Nekatagewatta sold by the Crown, Acharigewatta sold by the Crown, Galpottagawahena claimed by the Crown ; on the west by the Pita-ela (the village limit of Kiriwanapola), Galahitiyawekumbura claimed by Dingiri Nachehire and others, the Pita-ela, Batalawattahena claimed by the Crown, Batalawattahena sold by the Crown, Bulugahamulawatta sold by the Crown, Ketakalagahamulahena sold by the Crown.

[For Diagram see page 1359.]

IV.—Preliminary plan 438.

Lot.	Name of Land.	Extent, A. R. P.
5½	Part of Pita-ela (stream)	0 0 35

and bounded as follows : on the north by Walahitiyawekumbura claimed by Dingiri Nachchire and others ; on the east by Wettawekandemukalana belonging to Crown, Galpotagawahena claimed by the Crown, Acharigewatta sold by the Crown, Makullapitiya claimed by Kapuruhamy, *ex-Vidane* ; on the south by Makullapitiya claimed by Kapuruhamy, *ex-Vidane* ; on the west by the village limit of Kiriwanapola (part of Pita-ela).



Surveyor-General's Office,  
Colombo, January 27, 1914.

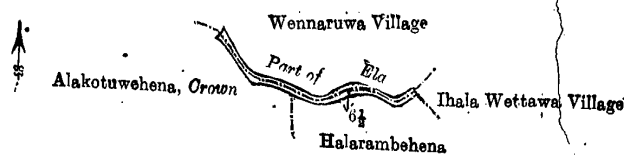
Scale of 4 Chains to an Inch.

A. H. G. DAWSON,  
for Surveyor-General.

V.—Preliminary plan 438.

Lot.	Name of Land.	Extent, A. R. P.
6½	Part of ela (stream)	0 0 13

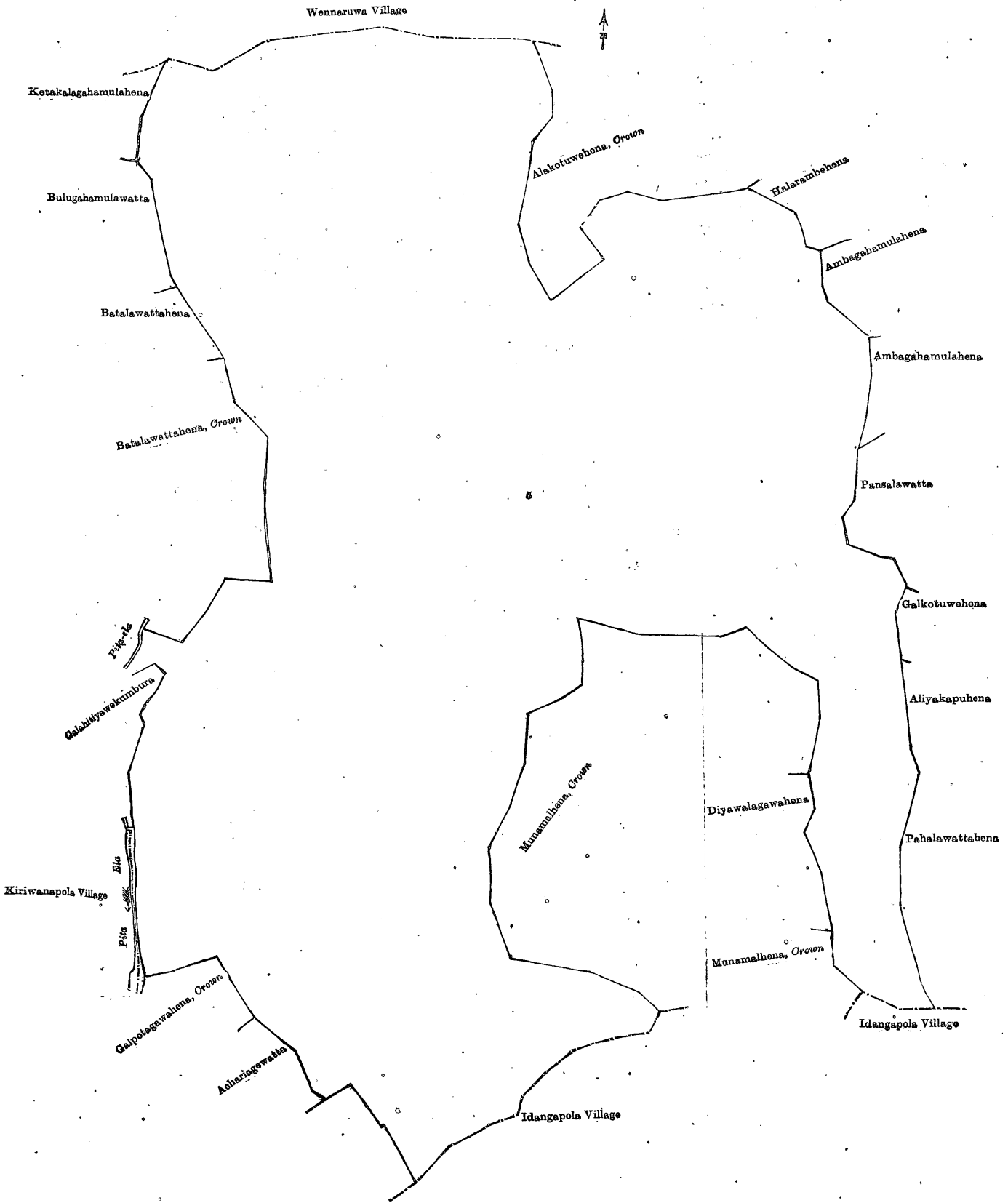
and bounded as follows : on the north by the village limit of Wennaruwa (part of Pita-ela) ; on the east by the village limit of Ihala Wettawa ; on the south by Halarambehena sold by the Crown, Alakotuwehena claimed by the Crown ; on the west by Alakotuwehena claimed by the Crown.



Surveyor-General's Office,  
Colombo, January 27, 1914

Scale of 4 Chains to an Inch.

A. H. G. DAWSON,  
for Surveyor-General.




Surveyor-General's Office,  
Colombo, January 27, 1914.

A. H. G. Dawson;  
for Surveyor-General.

VI.—Preliminary plan 438.

Lot.	Name of Land.	Extent, A. R. P.
8G .. Road		0 0 20

and bounded as follows: on the north by Pansalagawahena claimed by Weeragala Mudiyansele Mudalihamy; on the east by the village limit of Ihala Wettawa; on the south by Pansalagawawatta claimed by Maha Mudiyansele Appuhamy, ex-Peace Officer, and another, Pansalagawahena claimed by Weeragala Mudiyansele Mudalihamy; on the west by Pansalawatta claimed by the Pahala Wettewa Pansala.



Surveyor-General's Office,  
Colombo, January 27, 1914.

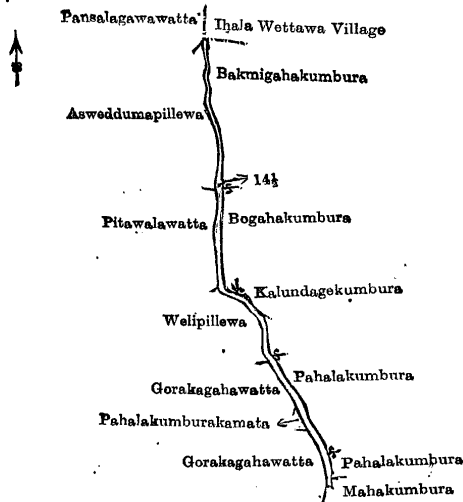
Scale of 4 Chains to an Inch.

A. H. G. Dawson,  
for Surveyor-General.

VII.—Preliminary plan 438.

Lot.	Name of Land.	Extent, A. R. P.
14½ .. Pita-ela (stream)		0 0 25

and bounded as follows: on the north by the village limit of Ihala Wettawa; on the east by Bakmigahakumbura claimed by Banda, ex-Korala, Bogahakumbura claimed by Kapuruhamy, ex-Vidane, Kalumudagekumbura claimed by Herat Mudiyansele Punchi Banda, Pahalakumbura claimed by Herat Mudiyansele Mudalihamy, Pahalakumbura claimed by Punchi Banda and others; on the south by Mahakumbura claimed by Herat Mudiyansele Punchi Banda; on the west by Gorakagahawatta claimed by Herat Mudiyansele Mudalihamy, Pahalakumburakamata claimed by ditto, Gorakagahawatta claimed by ditto, Welipillewa claimed by Mapa Mudiyansele Appuhamy, ex-Peace Officer, and another, Pitawalawatta claimed by Herat Mudiyansele Punchi Banda, Asweddumapillewa claimed by Dingiri Amma of Alawewa, Pansalagawawatta claimed by Mapa Mudiyansele Appuhamy, ex-Peace Officer, and another.



Surveyor-General's Office,  
Colombo, January 27, 1914.

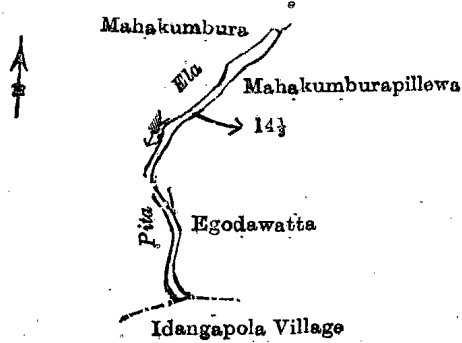
Scale of 4 Chains to an Inch.

A. H. G. Dawson,  
for Surveyor-General.

VIII.—Preliminary plan 438.

Lot.	Name of Land.	Extent, A. R. P.
14½ .. Pita-ela (stream)		0 0 16

and bounded as follows: on the north by Mahakumbura claimed by H. M. Punchi Banda; on the east by Mahakumburapillewa claimed by H. M. Punchi Banda, Yedawatta claimed by Vedarallage Dingiri Menika and others; on the south by the village limit of Idangapola; on the west by Mahakumbura claimed by H. M. Punchi Banda.



Surveyor-General's Office,  
Colombo, January 27, 1914.

Scale of 4 Chains to an Inch.

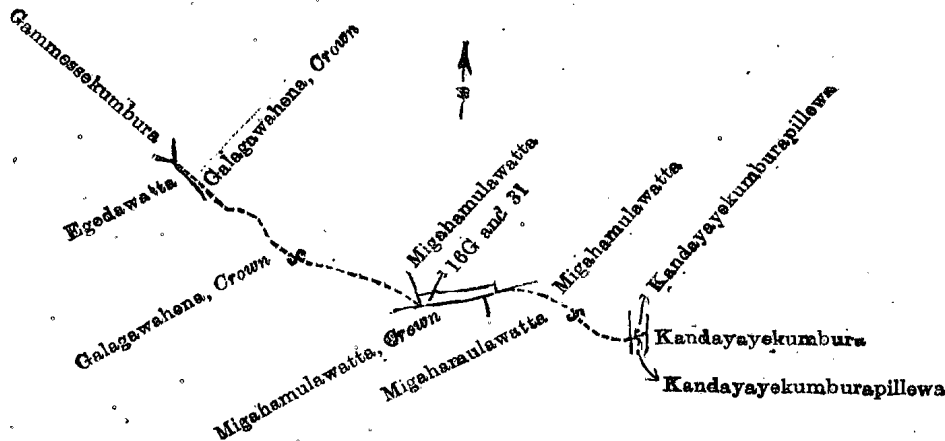
A. H. G. DAWSON,  
for Surveyor-General.

IX.—Preliminary plan 438.

Lot.	Name of Land.
16G ..	Path
31 ..	Path (footpath)

Extent, A. B. P.
0 0 4
0 0 8
0 0 12

and bounded as follows : on the north by Galagawahena claimed by the Crown, Migahamulawatta sold by the Crown, Kandayayekumburapillewa claimed by Herat Mudiyansele Mudalihamy ; on the east by Kandayayekumura claimed by Herat Mudiyansele Mudalihamy ; on the south by Kandayayekumburapillewa claimed by Herat Mudiyansele Mudalihamy, Migahamulawatta sold by the Crown, Migahamulawatta claimed by the Crown, Galagawahena claimed by the Crown, Egodawatta claimed by Dingiri Menika ; on the west by Gammessekumbura claimed by Herat Mudiyansele Punchi Banda.



Surveyor-General's Office,  
Colombo, January 27, 1914.

Scale of 4 Chains to an Inch.

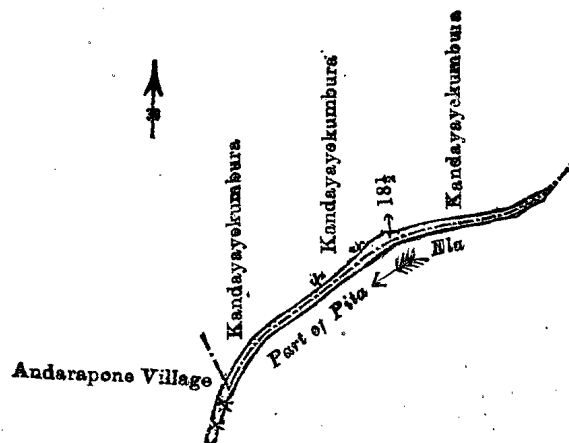
A. H. G. DAWSON,  
for Surveyor-General.

X.—Preliminary plan 438.

Lot.	Name of Land.
18 1/2 ..	Part of Pita-ela (stream)

Extent, A. B. P.
0 0 9

and bounded as follows : on the north by Kandayayekumbura claimed by H. M. Kapuruhamy, Vidane, Kandayayekumbura claimed by H. M. Mudalihamy, Kandayayekumbura claimed by Rantehige Sinna ; on the east, south, and west by the village limit of Andarapone.



Surveyor-General's Office,  
Colombo, January 27, 1914.

Scale of 4 Chains to an Inch.

A. H. G. DAWSON,  
for Surveyor-General.

M. T. ARCHIBALD,  
Special Officer.

June 29, 1914.

**Kurunegala S. O. No. 823.**

**Order under Section 2 of "The Waste Lands Ordinances of 1897, 1899, 1900, and 1903,"  
declaring Lands to be Crown Property.**

In the matter of the lands commonly called or known as Gallendagawahena (rock), road, &c., situate in the village of Gonagaldeniya, in the Gannawa korale of the Weudawili hatpattu of the Kurunegala District, in the North-Western Province, and of "The Waste Lands Ordinances of 1897, 1899, 1900, and 1903."

THE notice required by section 1 of "The Waste Lands Ordinances of 1897, 1899, 1900, and 1903," having been duly published in manner prescribed by that section in respect of the above-named lands (*vide* Notice No. 5,170), and no claim having been made to the said lands or to any interest therein, within the period of three months from the date specified in the said notice, I, Norman Albert Hampton, Special Officer appointed under section 28 of the said Ordinances, under and by virtue of the powers vested in me in that behalf by section 2 of the said Ordinances, do hereby on July 11, 1914, order and declare that the said lands, as more fully described herein below, situate in the village of Gonagaldeniya, in the Gannawa korale of the Weudawili hatpattu of the Kurunegala District, in the North-Western Province, and shown as lots 11, 20, 32, 36, 43, 45 in preliminary plan 1,515 and in the annexed diagrams, and containing in extent 2 acres and 15 perches, are the property of the Crown.

*Description of the Lands referred to.*

The following lots situated in the village of Gonagaldeniya, in the Gannawa korale of the Weudawili hatpattu of the Kurunegala District, in the North-Western Province, as described in the annexed diagrams:—

I.—Preliminary plan 1,515.

Lot.	Name of Land.	Extent, A. R. P.
11	Gallendagawahena (rock)	0 3 2

and bounded as follows: on the north by Tolobopanduragawahena claimed by Hindagollalayagedera Sittiya and others, Paragahamulahena claimed by Kandagamuwalage Rankira; on the east by Paragahamulahena claimed by Kandagamuwalage Rankira, Gallenagawahena claimed by Hindagollalayagedera Lassama and others; on the south by Gallenagawahena claimed by Hindagollalayagedera Lassama and others; on the west by Tolobopanduragawahena claimed by Hindagollalayagedera Sittiya and others.



Surveyor-General's Office,  
Colombo, February 14, 1914.

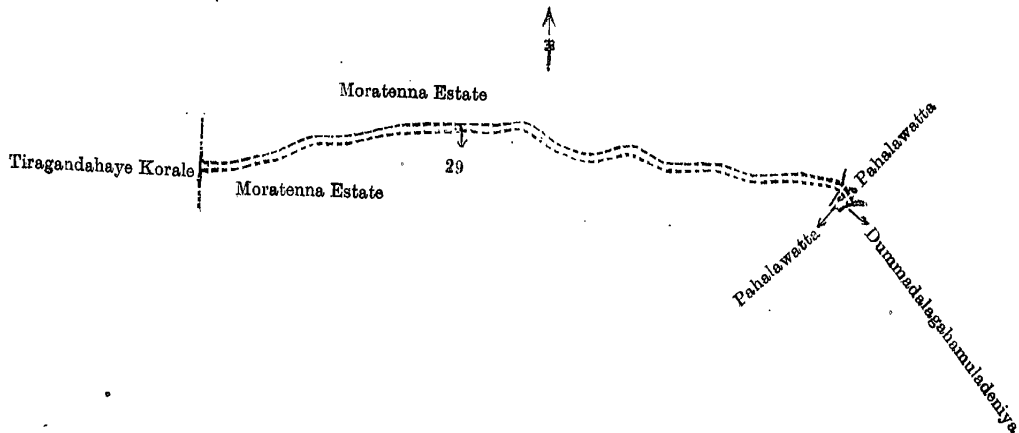
Scale of 4 Chains to an Inch.

G. K. THORNHILL,  
for Surveyor-General.

II.—Preliminary plan 1,515.

Lot.	Name of Land.	Extent, A. R. P.
29	Road	0 0 36

and bounded as follows: on the north by Moratenna estate claimed by the North-Western Rubber Company; on the east by Pahalawatta claimed by Kandegamuwalaya Puncha; on the south by Dummadalagahamuladeniya claimed by Kandegamalagedera Rankira and others, Pahalawatta claimed by Kandegamuwalaya Puncha, Moratenna estate sold by the Crown; on the west by the boundary of the Tiragandahaye korale.



Surveyor-General's Office,  
Colombo, February 14, 1914.

Scale of 4 Chains to an Inch.

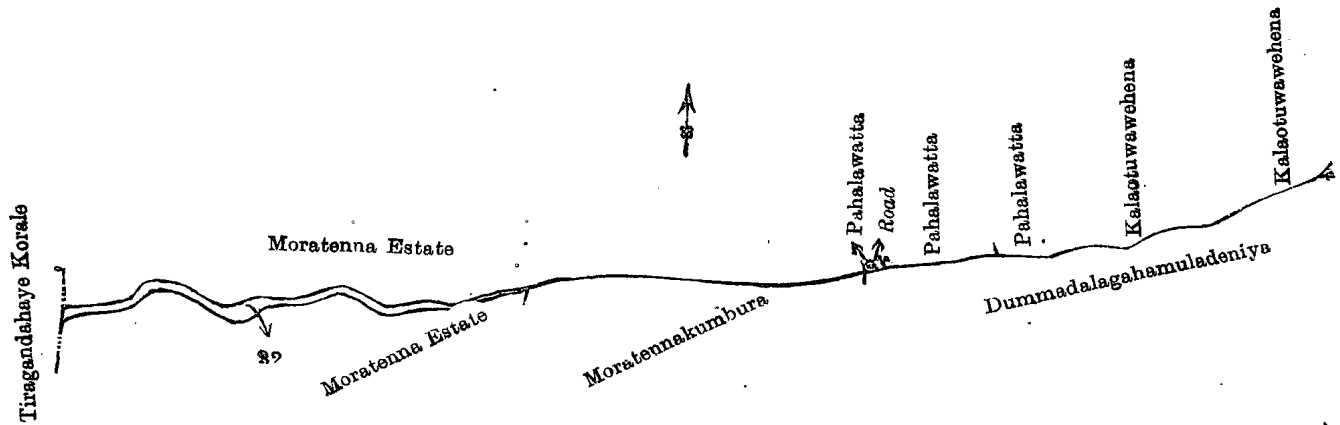
G. K. THORNHILL,  
for Surveyor-General.

III.—Preliminary plan 1,515.

Lot.	Name of Land.	Extent, A. R. P.
32	Kotuwehena-ela (stream)	0 1 12

and bounded as follows: on the north by Moratenna estate sold by the Crown, Pahalawatta claimed by Kandegamuwalaya Puncha, a road, Pahalawatta claimed by Kandegamuwalaya Puncha, Kalaotuwawehena claimed by Suduhakurudewayalage Kirihapuwa and others, Kalaotuwawehena claimed by Suduhakurudewayalage Malhona and others; on the east by Dummadalagahamuladeniya claimed by Kandegamalagedera Rankira and others; on the south by Dummadalagahamuladeniya claimed by Kandegamalagedera Rankira and others, Moratennakumbura claimed by the North-Western Rubber Company, Moratenna estate sold by the Crown; on the west by the boundary of the Tiragandahaye korale.





Surveyor-General's Office,  
Colombo, February 14, 1914.

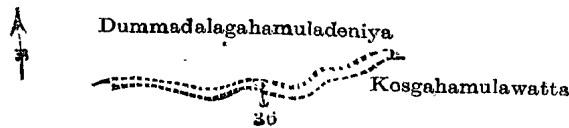
Scale of 4 Chains to an Inch.

G. K. THORNHILL,  
for Surveyor-General.

IV.—Preliminary plan 1,515.

Lot.	Name of Land.	Extent, A. R. P.
36	Road	0 0 15

and bounded as follows: on the north and east by Dummadalagahamuladeniya claimed by Kandegamalagedera Rankira and others; on the south and west by Kosgahamulawatta claimed by Hakurubaddayalage Kowwa.



Surveyor-General's Office,  
Colombo, February 14, 1914.


Scale of 4 Chains to an Inch.

G. K. THORNHILL,  
for Surveyor-General.

V.—Preliminary plan 1,515.

Lot.	Name of Land.	Extent, A. R. P.
43	Kotuhena-ela (stream)	0 0 11

and bounded as follows: on the north by Pihillagawawatta claimed by Hindagollalayegedera Lassama and another, Pihillagawahena claimed by Haturusingalage Setuwa and another; on the east by Pihillagawawatta sold by the Crown; on the south by Pihillagawawatta sold by the Crown, Pihillagawawatta claimed by Hindagollalayegedera Rankira; on the west by Pihillagawawatta claimed by Hindagollalayegedera Rankira.



Surveyor-General's Office,  
Colombo, February 14, 1914.

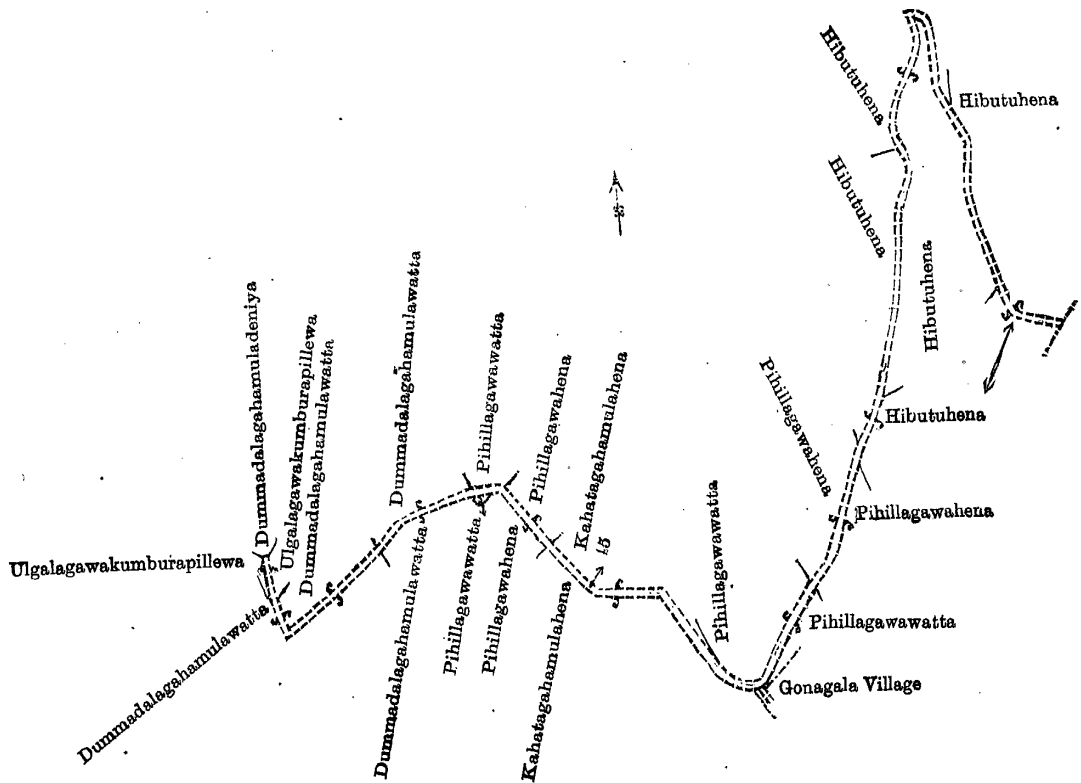
Scale of 4 Chains to an Inch.

G. K. THORNHILL,  
for Surveyor-General.

VI.—Preliminary plan 1,515.

Lot.	Name of Land.	Extent, A. R. P.
45	Road	0 2 19

and bounded as follows: on the north by Dummadalagahamuladeniya claimed by Kandegamalagedera Rankira and others, Ulgalagawakumburapillewa claimed by Herat Mudiyansele Kawwala and another, Dummadalagahamulawatta claimed by Haturusingalage Hetuwa and others, Dummadalagahamulawatta claimed by Haturusingalage Setuwa, Pihillagawawatta claimed by Hindagollalayegedera Rankira, Pihillagawahena claimed by Hindagollalayegedera Rankira, Kahatagahamulahena claimed by Haturusingalage Setuwa and another, Pihillagawawatta sold by the Crown, Pihillagawahena sold by the Crown, Hikutuhena claimed by Haturusingalage Rankira and another; on the east by Hikutuhena claimed by Haturusingalage Rankira and another, the village limit of Gonagala; on the south by Hikutuhena claimed by Haturusingalage Rankira and another, Pihillagawahena sold by the Crown, Pihillagawawatta sold by the Crown, the village limit of Gonagala, Kahatagahamulahena claimed by Haturusingalage Setuwa and another, Pihillagawahena claimed by Hindagollalayegedera Rankira, Pihillagawawatta claimed by Hindagollalayegedera Rankira, Dummadalagahamulawatta claimed by Haturusingalage Setuwa, Dummadalagahamulawatta claimed by Haturusingalage Hetuwa and others; on the west by Dummadalagahamulawatta claimed by Haturusingalage Hetuwa and others, Ulgalagawakumburapillewa claimed by Herat Mudiyansele Kawwala and another.



Surveyor-General's Office,  
Colombo, February 14, 1914.

Scale of 4 Chains to an Inch.

G. K. THORNHILL,  
for Surveyor-General.

July 11, 1914.

N. A. HAMPTON,  
Special Officer.

**Kurunegala S. O. No. 824.**

Order under Section 4, Sub-section (1), of "The Waste Lands Ordinances of 1897, 1899, 1900, and 1903,"  
declaring Lands to be Crown Property.

In the matter of the lands commonly called or known as Ela and wana, situate in the village of Urapotta, in the Kinyama korale of the Katugampola hatpattu of the Kurunegala District, in the North-Western Province, and of "The Waste Lands Ordinances of 1897, 1899, 1900, and 1903."

THE notice required by section 1 of the said Ordinances having been duly published in manner prescribed by that section in respect of the above-named lands (*vide* Notice No. 5,131), and a claim having been made to the said lands by Herat Mudiyansele Appuhamy of Urapotta, and the said claimant having been duly called upon by me by a notice in writing, under section 4, sub-section (1), of the Ordinances, duly served upon him to produce before me the evidence and documents upon which he might rely in proof of his claim, and not having so appeared or produced such evidence and documents, I, John Murray Davies, Special Officer appointed under section 28 of the said Ordinances, do hereby on July 12, 1914, order and declare under section 4, sub-section (1), of the said Ordinances, that the said lands commonly called or known as ela and wana, situate in the village of Urapotta, in the Kinyama korale of the Katugampola hatpattu of the Kurunegala District, in the North-Western Province, containing in extent 33 perches, and shown as lots 31A and 31B in preliminary plan 1,424 and in the annexed diagram; and bounded as follows: on the north by Amunagawahena claimed by Herat Mudiyansele Menikrala and others, on the east and south by Nabadapillewa claimed by Herat Mudiyansele Bandirala, on the west by an ela, are the property of the Crown.



Surveyor-General's Office,  
Colombo, January 8, 1914.

Scale of 8 Chains to an Inch.

A. H. G. DAWSON,  
for Surveyor-General

July 12, 1914.

J. M. DAVIES,  
Special Officer.

## Kurunegala S. O. No. 825.

Order under Section 2 of "The Waste Lands Ordinances of 1897, 1899, 1900, and 1903,"  
declaring Land to be Crown Property.

In the matter of the land commonly called or known as road, situate in the village of Urapotta, in the Kinyama korale of the Katugampola hatpattu of the Kurunegala District, in the North-Western Province, and of "The Waste Lands Ordinances of 1897, 1899, 1900, and 1903."

THE notice required by section 1 of "The Waste Lands Ordinances of 1897, 1899, 1900, and 1903," having been duly published in manner prescribed by that section in respect of the above-named land (*vide* Notice No. 5,131), and no claim having been made to the said land or to any interest therein within the period of three months from the date specified in the said notice, I, John Murray Davies, Special Officer appointed under section 28 of the said Ordinances, under and by virtue of the powers vested in me in that behalf by section 2 of the said Ordinances, do hereby on July 12, 1914, order and declare that the said land, as more fully described herein below, situate in the village of Urapotta, in the Kinyama korale of the Katugampola hatpattu of the Kurunegala District, in the North-Western Province, and shown as lot 100H in preliminary plan 1,424 and in the annexed diagram, and containing in extent about 25 perches, is the property of the Crown.

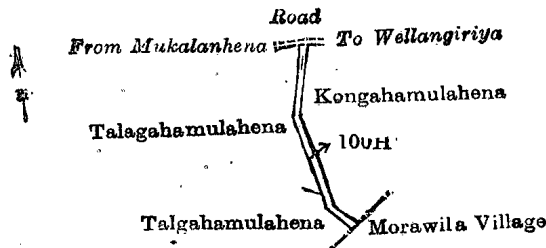
*Description of the Land referred to.*

The following lot situated in the village of Urapotta, in the Kinyama korale of the Katugampola hatpattu of the Kurunegala District, in the North-Western Province, as described in the annexed diagram:—

Preliminary plan 1,424.

Lot.	Name of Land.	Extent, A. R. P.
100H .. Road	.. .. .	.. .. . 0 0 25

and bounded as follows: on the north by the road from Mukalanhena to Wellangiriya; on the east by Kongahamulahena claimed by Mr. H. L. de Mel; on the south by the village limit of Morawila; on the west by Talgahamulahena claimed by Davith Appuhami Arachchile, Talgahamulahena claimed by Herat Mudiyansele Appuhami and another.



Surveyor-General's Office,  
Colombo, January 8, 1914.

Scale of 8 Chains to an Inch.

A. H. G. DAWSON,  
for Surveyor-General.

July 12, 1914.

J. M. DAVIES,  
Special Officer.

## Kurunegala S. O. No. 826.

## Order under Section 4, Sub-section (1), of "The Waste Lands Ordinances of 1897, 1899, 1900, and 1903."

In the matter of the lands commonly called or known as Galpotteyyahenyaya, Amuneyaya, situate in the village of Galgomagama, in the Tittaweligandahe korale of the Hiriyala hatpattu of the Kurunegala District, in the North-Western Province, and of "The Waste Lands Ordinances of 1897, 1899, 1900, and 1903."

WHEREAS in pursuance of section 1 of the said Ordinances it was duly declared and notified on May 17, 1912, that if no claim to the lands commonly called or known as Galpotteyyahenyaya, Amuneyaya, situate in the village of Galgomagama, in the Tittaweligandahe korale of the Hiriyala hatpattu of the Kurunegala District, in the North-Western Province, containing in extent 42 acres 3 roods and 18 perches, and shown as lots P 901, P 901C, W 899 in preliminary plan 1,943 and in the annexed diagram, was made to John Murray Davies, Special Officer appointed under section 28 of the said Ordinances, within the period of three months from the date specified in the said notice, such lands would be declared the property of the Crown, and dealt with on account of the Crown (*vide* Notice No. 4,412):

And whereas (1) James George Ratnayaka, (2) Kalukumara Mudiyansele Dingiri Amma made claim thereto, and John Murray Davies, Special Officer appointed under section 28 of the said Ordinances, made due inquiry into such claim, and whereas the said claimants and I, with the consent of His Excellency the Governor, came to an agreement in writing dated September 9, 1912, concerning the said lands, under section 4, sub-section (1), of the said Ordinances, whereby it was agreed that the said claimants should be declared the purchasers of the said lands upon payment on or before December 9, 1912, to the Government Agent of Kurunegala, or to the Settlement Officer, of a sum of Rupees Six hundred and Forty only (Rs. 640), as the purchase amount of the said lands, and whereas the said amount has been duly paid by the said claimants, they are hereby in pursuance of the agreement afore-mentioned, declared to be the purchasers of the said lands, as more fully described herein below.

*Description of the Lands referred to.*

The following lots situated in the village of Galgomagama, in the Tittaweligandahe korale of the Hiriyala hatpattu of the Kurunegala District, in the North-Western Province, as described in the annexed diagram:—

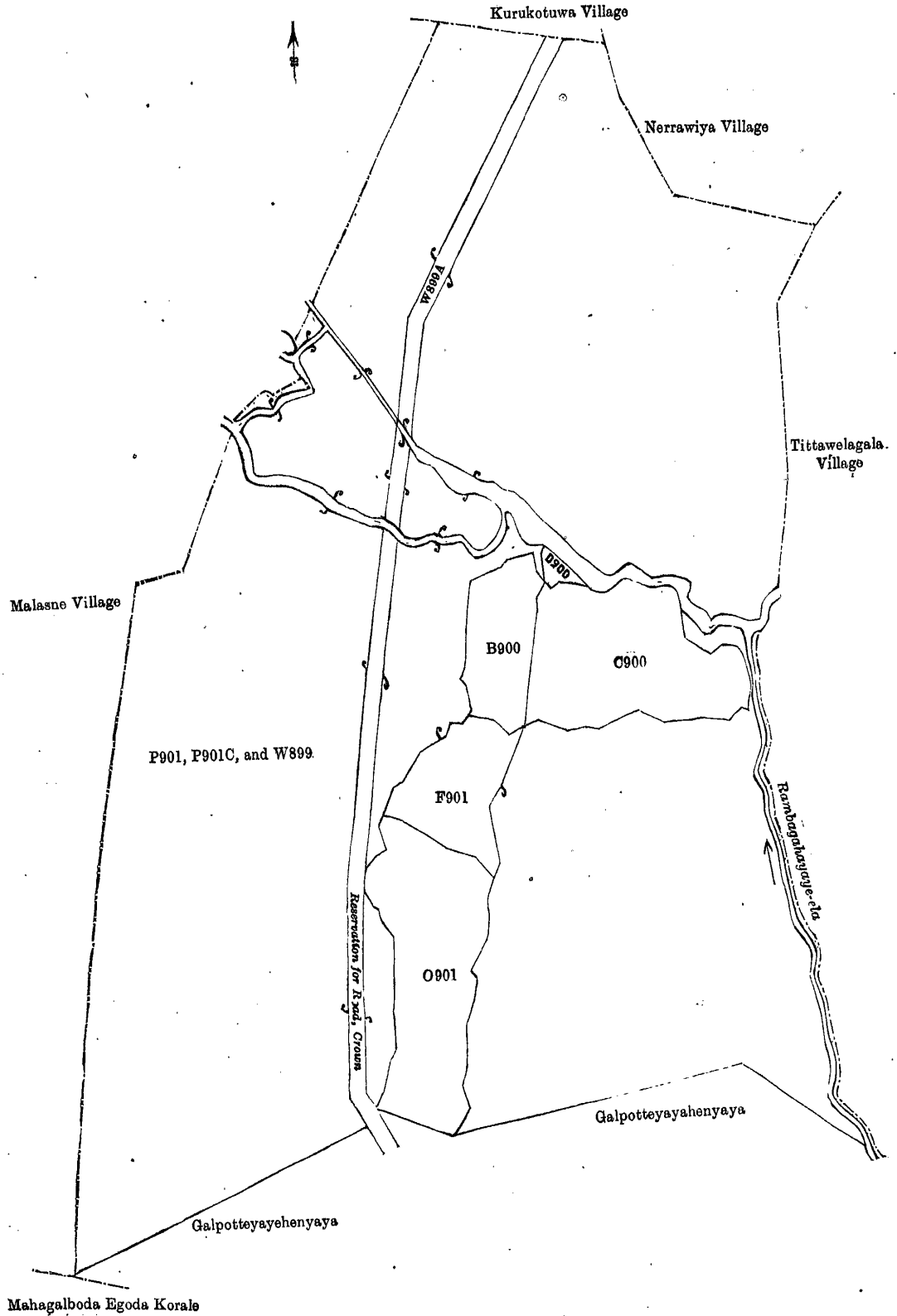
Preliminary plan 1,943.

Lot.	Name of Land.	Extent, A. R. P.
P 901 ..	Galpotteyyahenyaya .. .. .	.. .. . 16 2 31
P 901C ..	Do. .. .. .	.. .. . 9 3 13
W 899 ..	Amuneyaya .. .. .	.. .. . 16 1 14
		42 3 18

and bounded as follows: on the north by the village limit of Kurukotuwa, the village limit of Nerrawiya; on the east by the village limit of Tittaweligala, Rambagahayaya-ela; on the south by Galpotteyyahenyaya sold to Punchi Banda under the Waste Lands Ordinances, Galpotteyyahenyaya sold to Tikiri Banda under the Waste Lands Ordinances, the boundary of Mahagalboda Egoda korale; on the west by the village limit of Malasne, an ela, the village limit of Malasne.

NOTE.—The following lots lying within the above boundaries are excluded from this order, and their aggregate acreage of 6 acres 1 rood and 14 perches is not included in the acreage of 42 acres 3 roods and 18 perches given above:—  
Preliminary plan 1,943.

Lot.	Name of Land.	Extent, A. R. P.	Lot.	Name of Land.	Extent, A. R. P.
B 900	Amunekumbura	0 3 7	O 901	Do.	1 3 36
C 900	Kongahakumbura	1 3 34	W 899A	Roadway (reservation for road)	0 2 34
D 900	Galgomagama-ela	0 0 17			
F 901	Meegahakumbura	0 3 6			6 1 14



Mahagalboda Egoda Korale  
Surveyor-General's Office,  
Colombo, June 17, 1914.

Scale of 4 Chains to an Inch.  
J. M. DAVIES,  
Special Officer.  
July 15, 1914.

G. K. THORNHILL,  
for Acting Surveyor-General.

**Kurunegala S. O. No. 827.**

**Order under Section 4, Sub-section (1), of "The Waste Lands Ordinances of 1897, 1899, 1900, and 1903."**

In the matter of the lands commonly called or known as Galgomuwawewa, Galpottayayahenyaya, Galpottayaya-aswedduma (exclusive of the roadway passing through the land and the ela), situate in the village of Galgomagama, in the Tittaweligandahe korale of the Hiriyala hatpattu of the Kurunegala District, in the North-Western Province, and of "The Waste Lands Ordinances of 1897, 1899, 1900, and 1903."

WHEREAS in pursuance of section 1 of the said Ordinances it was duly declared and notified on May 17, 1912, that if no claim to the lands commonly called or known as Galgomuwawewa, Galpottayayahenyaya, Galpottayaya-aswedduma (exclusive of the roadway passing through the land and the ela), situate in the village of Galgomagama, in the Tittaweligandahe korale of the Hiriyala hatpattu of the Kurunegala District, in the North-Western Province, containing in extent 26 acres 2 rods and 39 perches, and shown as lots P 901E, P 901F, and P 901G in preliminary plan 1,943, and in the annexed diagram, was made to John Murray Davies, Special Officer appointed under section 28 of the said Ordinances, within the period of three months from the date specified in the said notice, such lands would be declared the property of the Crown, and dealt with on account of the Crown (*vide* Notice No. 4,412):

And whereas Kalukumara Mudiyansele Tikiri Banda made claim thereto, and John Murray Davies, Special Officer appointed under section 28 of the said Ordinances, made due inquiry into such claim, and whereas the said claimant and I, with the consent of His Excellency the Governor, came to an agreement in writing dated September 9, 1912, concerning the said lands, under section 4, sub-section (1), of the said Ordinances, whereby it was agreed that the said claimant should be declared the purchaser of the said land upon payment on or before December 9, 1912; to the Government Agent of Kurunegala or to the Settlement Officer, of a sum of Rupees Four Hundred only (Rs. 400), as the purchase amount of the said lands, and whereas the said amount has been duly paid by the said claimant, he is hereby, in pursuance of the agreement afore-mentioned, declared to be the purchaser of the said lands, as more fully described herein below.

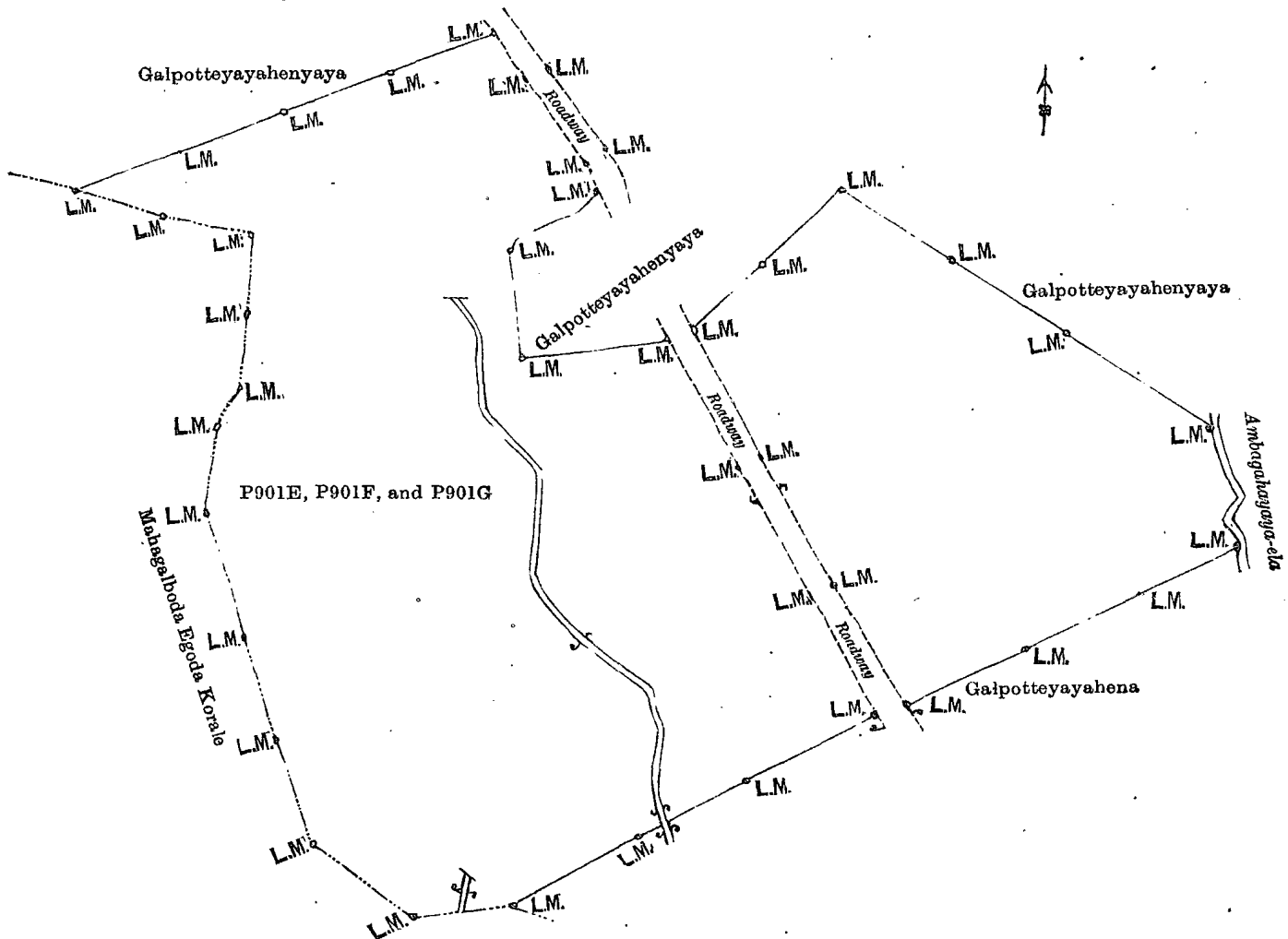
*Description of the Lands referred to.*

The following lots situated in the village of Galgomagama, in the Tittaweligandahe korale of the Hiriyala hatpattu of the Kurunegala District, in the North-Western Province, as described in the annexed diagram:—

Preliminary plan 1,943.

Lot.	Name of Land.	Extent, A. R. P.
P 901E ..	Galgomuwawewa ..	0 3 23
P 901F ..	Galpottayayahenyaya ..	24 2 8
P 901G ..	Galpottayaya-aswedduma ..	1 1 8
(Exclusive of the roadway passing through the land and the ela)		26 2 39

and bounded as follows: on the north by Galpottayayahenyaya sold to J. G. Ratnayaka and Dingiri Amma under the Waste Lands Ordinances, a road way, Galpottayayahenyaya sold to Punchi Banda under the Waste Lands Ordinances, Galpottayayahenyaya sold to Puchi Banda under the Waste Lands Ordinances; on the east by Ambagahayaya-ela; on the south by Galpottayayahena sold to Kiri Banda under the Waste Lands Ordinances, the boundary of Mahagalboda Egoda korale; on the west by the boundary of Mahagalboda Egoda korale.



Surveyor-General's Office,  
Colombo, June 17, 1914.

Scale of 4 Chains to an Inch.

J. M. DAVIES,  
Special Officer.

G. K. THORNHILL,  
for Acting Surveyor-General.

July 15, 1914.

Kurunegala S. O. No. 828.

Order under Section 4, Sub-section (1), of "The Waste Lands Ordinances of 1897, 1899, 1900, and 1903."

In the matter of the lands commonly called or known as Galpottteyayahena, Kongahamulahena, situate in the village of Galgomagama, in the Tittaweligandahe korale of the Hiriyala hatpattu of the Kurunegala District, in the North-Western Province, and of "The Waste Lands Ordinances of 1897, 1899, 1900, and 1903."

WHEREAS in pursuance of section 1 of the said Ordinances it was duly declared and notified on May 17, 1912, that if no claim to the lands commonly called or known as Galpottteyayahena, Kongahamulahena, situate in the village of Galgomagama, in the Tittaweligandahe korale of the Hiriyala hatpattu of the Kurunegala District, in the North-Western Province, containing in extent 15 acres 2 roods and 31 perches, and shown as lots P 901H and U 901 in preliminary plan 1,943 and in the annexed diagram, was made to John Murray Davies, Special Officer appointed under section 28 of the said Ordinances, within the period of three months from the date specified in the said notice, such lands would be declared the property of the Crown, and dealt with on account of the Crown (*vide* Notice No. 4,412):

And whereas Kalukumara Mudiyansele Kiri Banda Arachchi made claim thereto, and I, John Murray Davies, Special Officer appointed under section 28 of the said Ordinances made due inquiry into such claim, and whereas the said claimant and I, with the consent of His Excellency the Governor, came to an agreement in writing dated September 9, 1912, concerning the said lands, under section 4, sub-section (1), of the said Ordinances, whereby it was agreed that the said claimant should be declared the purchaser of the said lands upon payment on or before December 9, 1912, to the Government Agent of Kurunegala, or to the Settlement Officer, of a sum of Rupees Two hundred and Forty only (Rs. 240), as the purchase amount of the said lands, and whereas the said amount has been duly paid by the said claimant, he is hereby in pursuance of the agreement afore-mentioned, declared to be the purchaser of the said lands, as more fully described herein below.

Description of the Lands referred to.

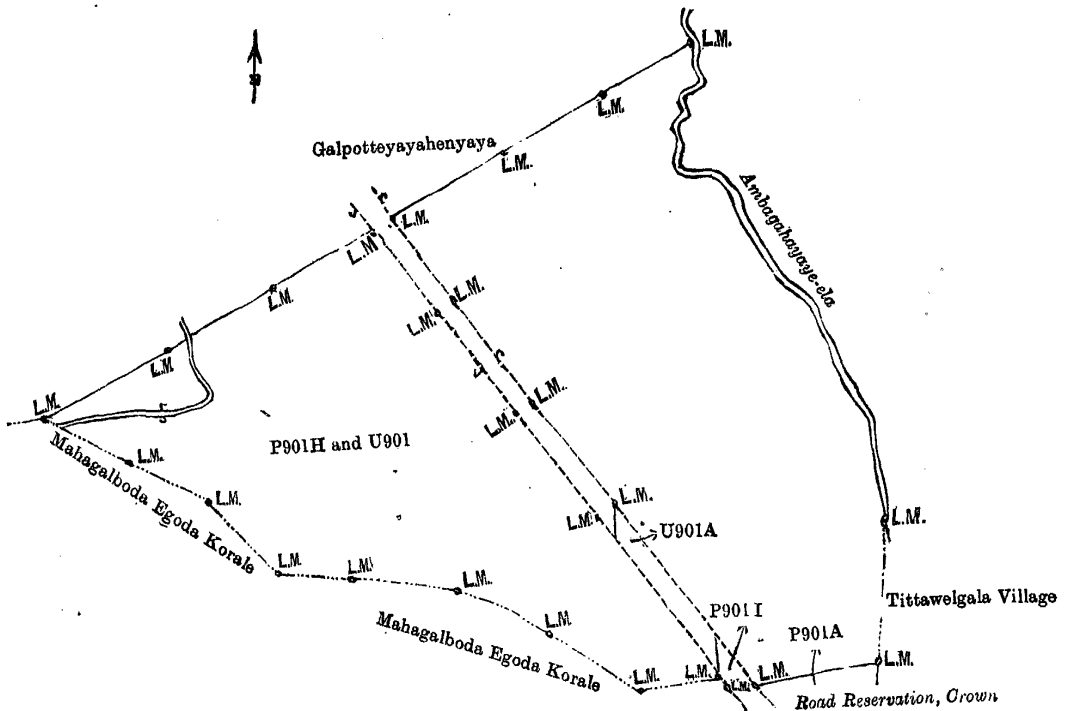
The following lots situated in the village of Galgomagama, in the Tittaweligandahe korale of the Hiriyala hatpattu of the Kurunegala District, in the North-Western Province, as described in the annexed diagram:—

Preliminary plan 1,943.			Extent, A. R. P.
Lot.	Name of Land.		
P 901H	Galpottteyayahena	.. .. .	14 3 14
U 901	Kongahamulahena	.. .. .	0 3 17
			15 2 31

and bounded as follows: on the north by Galpottteyayahenyaya settled on Tikiri Banda under the Waste Lands Ordinances; on the east by Ambagahayaye-ela, the village limit of Tittaweligala; on the south by a road reservation to be declared the property of the Crown under the Waste Lands Ordinances, the boundary of Mahagalboda Egoda korale; on the west by the boundary of Mahagalboda Egoda korale.

NOTE.—The following lots lying within the above boundaries are excluded from this order, and their extent of 1 rood and 5 perches is not included in the acreage of 15 acres 2 roods and 31 perches given above:—

Preliminary plan 1,943.			Extent, A. R. P.
Lot.	Name of Land.		
P 901I	Galpottteyayahena (reservation for road)	.. .. .	0 0 13
U 901A	Kongahamulahena (do. do.)	.. .. .	0 0 32
			0 1 5



Surveyor-General's Office,  
Colombo, June 17, 1914.

Scale of 4 Chains to an Inch.

G. K. THORNHILL,  
for Acting Surveyor-General.

July 15, 1914.

J. M. DAVIES,  
Special Officer.

**Kurunegala S. O. No. 829.****Order under Section 2 of "The Waste Lands Ordinances of 1897, 1899, 1900, and 1903,"  
declaring Lands to be Crown Property.**

In the matter of the lands commonly called or known as Gansabhawa road, situate in the village of Kuliya-pitiya, in the Yatikaha Korale South of the Katugampola hatpattu of the Kurunegala District, in the North-Western Province, and of "The Waste Land Ordinances of 1897, 1899, 1900, and 1903."

THE notice required by section 1 of "The Waste Lands Ordinances of 1897, 1899, 1900, and 1903," having been duly published in manner prescribed by that section in respect of the above-named lands (*vide* Notice No. 5,175), and no claim having been made to the said lands or to any interest therein within the period of three months from the date specified in the said notice, I, Norman Albert Hampton, Special Officer appointed under section 28 of the said Ordinances, under and by virtue of the powers vested in me in that behalf by section 2 of the said Ordinances, do hereby on July 16, 1914, order and declare that the said lands, as more fully described herein below, situate in the village of Kuliya-pitiya, in the Yatikaha Korale South of the Katugampola hatpattu of the Kurunegala District, in the North-Western Province, and shown as lots 9G1 and 14A in preliminary plan 978 and in the annexed diagram, and containing in extent 12 perches, are the property of the Crown.

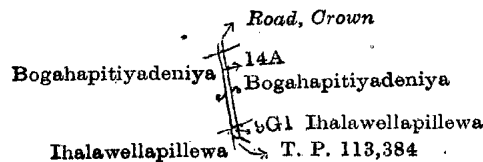
*Description of the Lands referred to.*

The following lots situated in the village of Kuliya-pitiya, in Yatikaha Korale South of the Katugampola hatpattu of the Kurunegala District, in the North-Western Province, as described in the annexed diagram:—

## Preliminary plan 978.

Lot.	Name of Land.	Extent, A. R. P.
9G1	Gansabhawa road	0 0 2
14A	Do.	0 0 10
		0 0 12

and bounded as follows: on the north by a road claimed by the Crown; on the east by Bogahapitiyadeniya claimed by D. M. Menuhami Arachchi and others; Ihalawellapillewa claimed by Simon Amarasekera and others; on the south by T. P. 113,384; on the west by Ihalawellepillewa claimed by Simon Amarasekera and others, Bogahapitiyadeniya claimed by D. M. Menuhami Arachchi and others.



Surveyor-General's Office,  
Colombo, February 24, 1914.

Scale of 8 Chains to an Inch.

A. H. G. DAWSON,  
for Surveyor-General.

July 16, 1914. N. A. HAMPTON,  
Special Officer.

**Kurunegala S. O. No. 830,****Order under Section 4, Sub-section (1), of "The Waste Lands Ordinances of 1897, 1899, 1900, and 1903,"  
declaring Land to be Crown Property.**

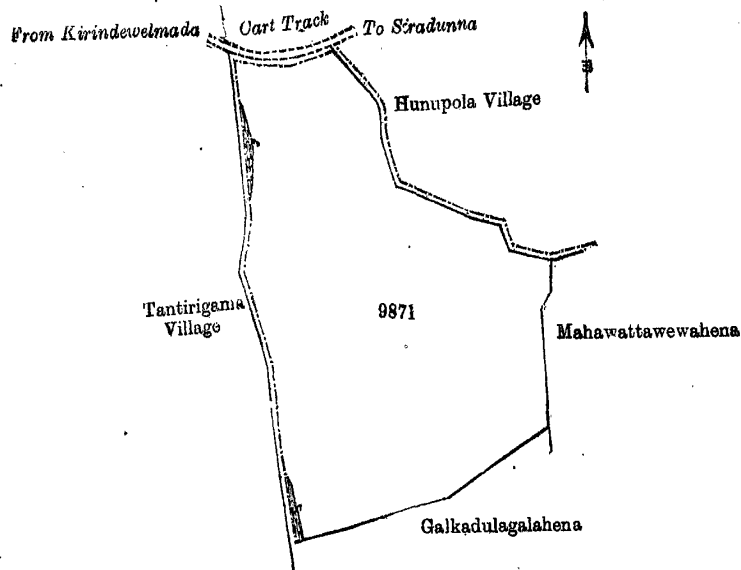
In the matter of the land commonly called or known as Ukkuwatapitiyemukulana and Mawattamukulana, situate in the village of Galagedera, in the Mahagalboda Egoda korale of the Hiriyala hatpattu of the Kurunegala District, in the North-Western Province, and of "The Waste Lands Ordinances of 1897, 1899, 1900, and 1903."

WHEREAS in pursuance of section 1 of the said Ordinances it was duly notified on November 1, 1912, that if no claim to the land commonly called or known as Ukkuwatapitiyemukulana and Mawattamukulana, situate in the village of Galagedera, in the Mahagalboda Egoda korale of the Hiriyala hatpattu of the Kurunegala District, in the North-Western Province, containing in extent 5 acres and 22 perches, and shown as lot 9871 in preliminary plan 1,946 and in the diagram, was made to John Murray Davies, Special Officer appointed under section 28 of the said Ordinances, within the period of three months from the date specified in such notice, such land would be declared the property of the Crown, and dealt with on account of the Crown (*vide* Notice No. 4,591):

And whereas (1) Wirasekara Ekanayaka Mudiyansele Mudalihamy, (2) ditto Malhamy made claim thereto, and the said claimants having been duly called upon by me by a notice in writing, under section 4, sub-section (1), of the Ordinances, duly served upon them to produce before me the evidence and documents upon which they might rely in proof of their claim, and not having so appeared or produced such evidence and documents, I, John Murray Davies, Special Officer appointed under section 28 of the said Ordinances, under and by virtue of the powers vested in me in that behalf by section 4 of the said Ordinances, do hereby on July 17, 1914, order and declare, under section 4, sub-section (1), of the said Ordinances, that the said land, as more fully described herein below, is the property of the Crown.

*Description of the Land referred to.*

The land commonly called or known as Ukkuwatapitiyemukulana and Mawattamukulana, situated in the village of Galagedera, in the Mahagalboda Egoda korale of the Hiriyala hatpattu of the Kurunegala District, in the North-Western Province, containing in extent 5 acres and 22 perches, shown as lot 9871 in preliminary plan 1,946 and in the annexed diagram; and bounded as follows: on the north by the village of Hunupola (the cart road from Kirindewelmada to Siradunna), the village limit of Hunupola; on the east by Mahawattewawahena sold by the Crown; on the south by Galkadulalahena claimed by Pinhamy Veda Naide and others; on the west by the village limit of Tantirigama.



Surveyor-General's Office,  
Colombo. September 17, 1912.

Scale of 4 Chains to an Inch.

A. H. G. DAWSON,  
for Surveyor-General.

July 17, 1914. J. M. DAVIES,  
Special Officer.

**Kurunegala S. O. No. 831.**

**Order under Section 2 of "The Waste Lands Ordinances of 1897, 1899, 1900, and 1903,"  
declaring Lands to be Crown Property.**

In the matter of the lands commonly called or known as Channel reservation, Henakotuawawatta, channel, bund, and reservation, Galapitahena, situate in the village of Murutawa, in the Ihalawisideke korale of the Hiriyala hatpattu of the Kurunegala District, in the North-Western Province, and of "The Waste Lands Ordinances of 1897, 1899, 1900, and 1903."

THE notice required by section 1 of "The Waste Lands Ordinances of 1897, 1899, 1900, and 1903," having been duly published in manner prescribed by that section in respect of the above-named lands (*vide* Notice No. 5,067), and no claim having been made to the said lands or to any interest therein within the period of three months from the date specified in the said notice, I, John Murray Davies, Special Officer appointed under section 23 of the said Ordinances, under and by virtue of the powers vested in me in that behalf by section 2 of the said Ordinances, do hereby on July 24, 1914, order and declare that the said lands, as more fully described herein below, situate in the village of Murutawa, in the Ihalawisideke korale of the Hiriyala hatpattu of the Kurunegala District, in the North-Western Province, and shown as lots 18, 30, 31, 32, 54, 58, I 796 in preliminary plans 1,205 and 1,833 and in the annexed diagrams, and containing in extent 6 acres 1 rood and 36 perches, are the property of the Crown.

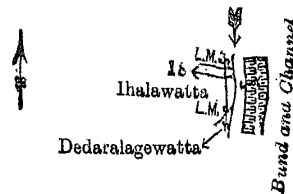
*Description of the Lands referred to.*

The following lots situated in the village of Murutawa, in the Ihalawisideke korale of the Hiriyala hatpattu of the Kurunegala District, in the North-Western Province, as described in the annexed diagrams:—

I.—Preliminary plan 1,205.

Lot.	Name of Land.	Extent, A. R. P.
18	Channel reservation	0 0 2

and bounded as follows: on the north and east by bund and channel; on the south by Dedaralagewatta claimed by Appuhami, *ex*-Arachchi; on the west by Ihlawatta claimed by Hitinayaka Mudiyansele Dingiri Banda.



Surveyor-General's Office,  
Colombo, October 4, 1913.

Scale of 4 Chains to an Inch.

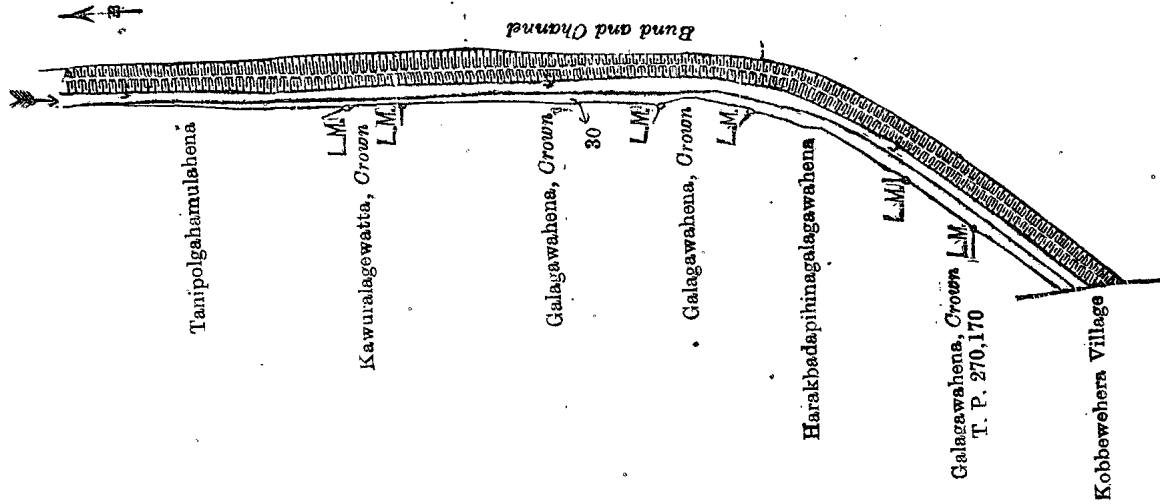
W. C. S. INGLIS,  
for Surveyor-General.

II.—Preliminary plan 1,205.

Lot.	Name of Land.	Extent, A. R. P.
30	Channel reservation	0 1 11

and bounded as follows: on the north, east, and south by bund and channel; on the west by the village limit of Kobbewehera, Galagawahena belonging to the Crown, T. P. 270,170, Harakbadapihinagalagawahena claimed by Bandimenika Appuhami and others, Galagawahena belonging to the Crown, Kawuralagewatta belonging to the Crown, Tanipolgahamulahena sold by the Crown.





Surveyor-General's Office,  
Colombo, October 4, 1913.

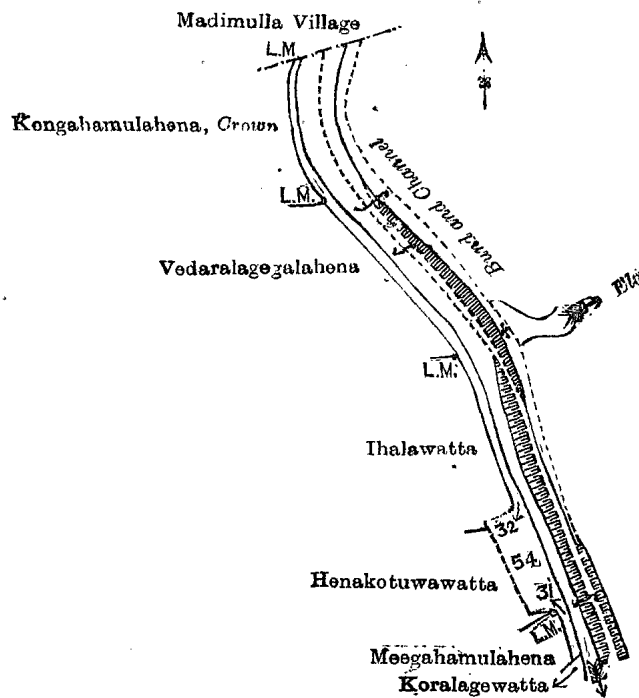
Scale of 4 Chains to an Inch.

W. C. S. INGLES,  
for Surveyor-General.

III.—Preliminary plan 1,205.

Lot.	Name of Land.	Extent, A. R. P.
31	Channel reservation	0 0 3
32	Do.	0 0 26
54	Henakotuawawatta	0 0 23.75
		0 1 12.75

and bounded as follows : on the north by the village limit of Madimulla ; on the east by a bund and channel ; on the south by Koragalawatta claimed by Appuhami Bandirala and others ; on the west by Meegahamulahena claimed by Basnayaka Mudiyansele Appuhami and others, Henakotuawawatta claimed by Hitinayaka Mudiyansele Kirihami and another, Thalawatta claimed by Bandirala Ranhami and Dingiri Menika, Vedaralagegalahena sold by the Crown, Kongahamulahena belonging to the Crown.



Surveyor-General's Office,  
Colombo, October 4, 1913.

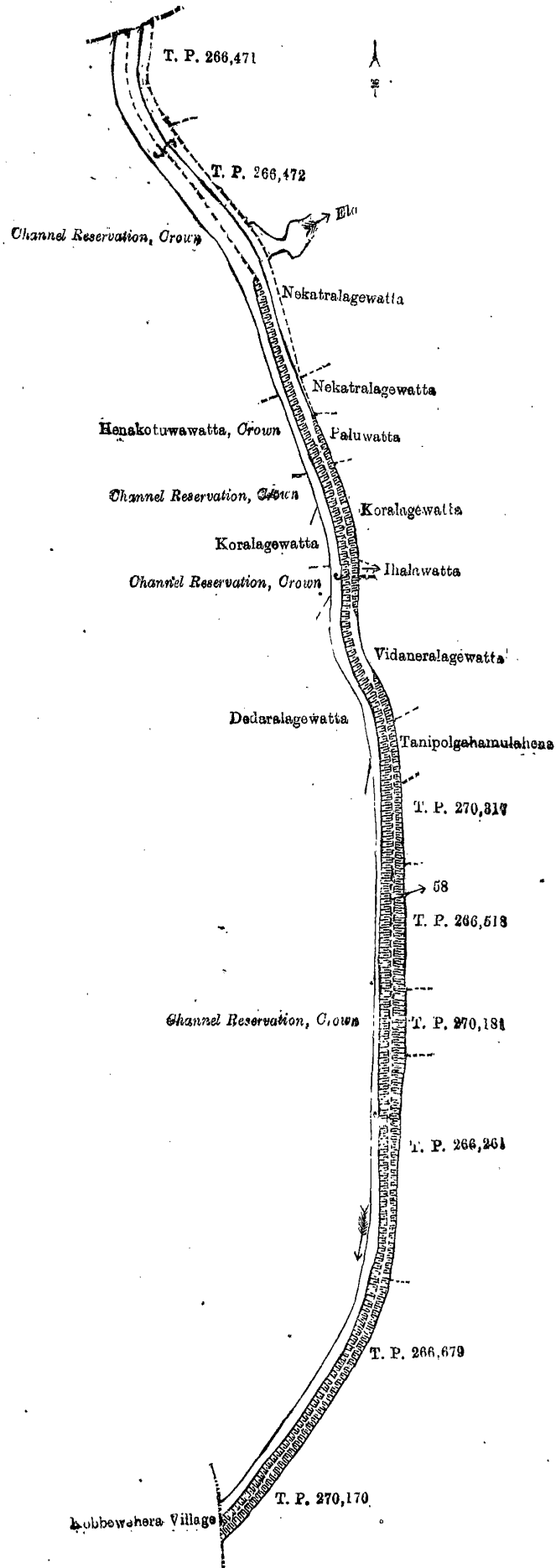
Scale of 4 Chains to an Inch.

W. C. S. INGLES,  
for Surveyor-General.

IV.—Preliminary plan 1,205.

Lot.	Name of Land.	Extent, A. R. P.
58	Channel, bund, and reservation	3 2 19.25

and bounded as follows : on the north by the village limit of Madimulla ; on the east by T. Ps. 266,471, 266,472, Nekatralagewatta claimed by Punchirala, Nekatralagewatta claimed by Ukuhami Muttumenika and another, Paluwatta claimed by Appuhami, ex-Officer, Koragalawatta claimed by Appuhami Bandirala and others, Thalawatta claimed by Bogamuwerala Siyathu and others, Vidaneralagewatta claimed by Appuhami Punchirala and others, Tanipolgahamulahena sold by the Crown, T. Ps. 270,317, 266,518, 270,181, 266,261, 266,679; on the south by T. P. 270,170; on the west by channel reservation claimed by the Crown, Dedaralagewatta claimed by Appuhami, ex-Arachchi, channel reservation claimed by the Crown, Koragalawatta claimed by Appuhami Bandirala and others, channel reservation claimed by the Crown, Henakotuawawatta claimed by the Crown, channel reservation claimed by the Crown.



Surveyor-General's Office,  
Colombo, October 4, 1913.

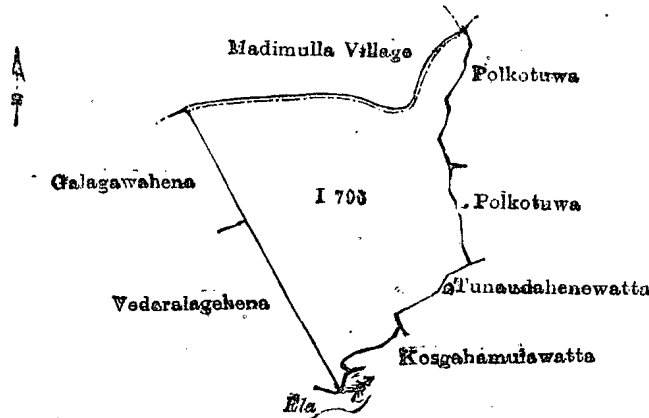
Scale of 4 Chains to an Inch.

W. C. S. INGLES,  
for Surveyor-General.

V.—Preliminary plan 1,833.

Lot.	Name of Land.	Extent, A. R. P.
I 796	Galapitahena	2 0 31

and bounded as follows: on the north by the village limit of Madimulla; on the east by Polkotuwa claimed by Dingiri Menika, Polkotuwa claimed by Bandirala Ranhami Dingiri Menika; on the south by Tunaudahenewatta claimed by Bandirala and others, Kosgahamulawatta sold by the Crown, an ela; on the west by Vedaralagehena sold by the Crown, Galagawahena sold by the Crown.



Surveyor-General's Office,  
Colombo, October 4, 1913.

Scale of 4 Chains to an Inch.

W. C. S. INGLES,  
for Surveyor-General.

J. M. DAVIES,  
Special Officer.

July 24, 1914.

Kurunegala S. O. No. 832.

Order under Section 2 of "The Waste Lands Ordinances of 1897, 1899, 1900, and 1903,"  
declaring Lands to be Crown Property.

In the matter of the lands commonly called or known as Wihenakumburapillewa, Nawatamuna (tank), &c., situate in the village of Malagomuwa, in the Mahagalboda Egoda korale of the Hiriyala hatpattu of the Kurunegala District, in the North-Western Province, and of "The Waste Lands Ordinances of 1897, 1899, 1900, and 1903."

THE notice required by section 1 of "The Waste Lands Ordinances of 1897, 1899, 1900, and 1903," having been duly published in manner prescribed by that section in respect of the above-named lands (*vide* Notice No. 4,748), and no claim having been made to the said lands or to any interest therein within the period of three months from the date specified in the said notice, I, John Murray Davies, Special Officer appointed under section 28 of the said Ordinances, under and by virtue of the powers vested in me in that behalf by section 2 of the said Ordinances, do hereby on July 31, 1914, order and declare that the said lands as more fully described herein below, situate in the village of Malagamuwa, in the Mahagalboda Egoda korale of the Hiriyala hatpattu of the Kurunegala District, in the North-Western Province, and shown as lots E1027, B1028, C1036A, I1036B, J1036B, J1036H, I1036A, I1036C, L1036A, P1036A, X1036A, J1036A, K1036, 10019, M1036, 10018, D1036, V1042A, F1043A, K1043, L1043, Y1043 in preliminary plans 2,020, 2,025, and 2,030 and in the annexed diagrams, and containing in extent 21 acres 3 roods and 14 perches, are the property of the Crown.

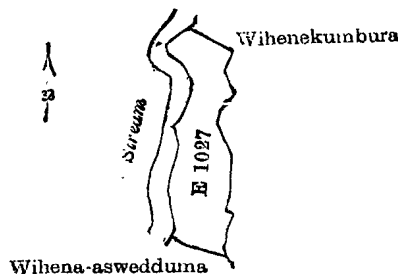
Description of the Lands referred to.

The following lots situated in the village of Malagomuwa, in the Mahagalboda Egoda korale of the Hiriyala hatpattu of the Kurunegala District, in the North-Western Province, as described in the annexed diagrams:—

I.—Preliminary plan 2,020.

Lot.	Name of Land.	Extent, A. R. P.
E 1027	Wihenakumburapillewa	0 1 35

and bounded as follows: on the north and east by Wihenakumbura claimed by Kirihamillage Kapuruhamy and others; on the south by Wihena-aswedduma sold by the Crown; on the west by a stream.



Surveyor-General's Office,  
Colombo, November 26, 1912.

Scale of 4 Chains to an Inch.

A. H. G. DAWSON,  
for Surveyor-General.

II.—Preliminary plan 2,020.

Lot.	Name of Land.	Extent, A. R. P.
B 1028	Mawatamuna (tank)	1 1 39

and bounded as follows: on the north by Nugagahamulahena claimed by the Crown, a stream, Wihena-aswedduma sold by the Crown; on the east by Kongahamulakumburapillewa claimed by the Crown; on the south by Kongahamulakumburapillewa claimed by the Crown, Meegahamulahena claimed by the Crown; on the west by Meegahamulahena claimed by the Crown, Mawatkumburapillewa claimed by the Crown, Halmillakumburapillewa sold by the Crown.



Surveyor-General's Office,  
Colombo, November 26, 1912.

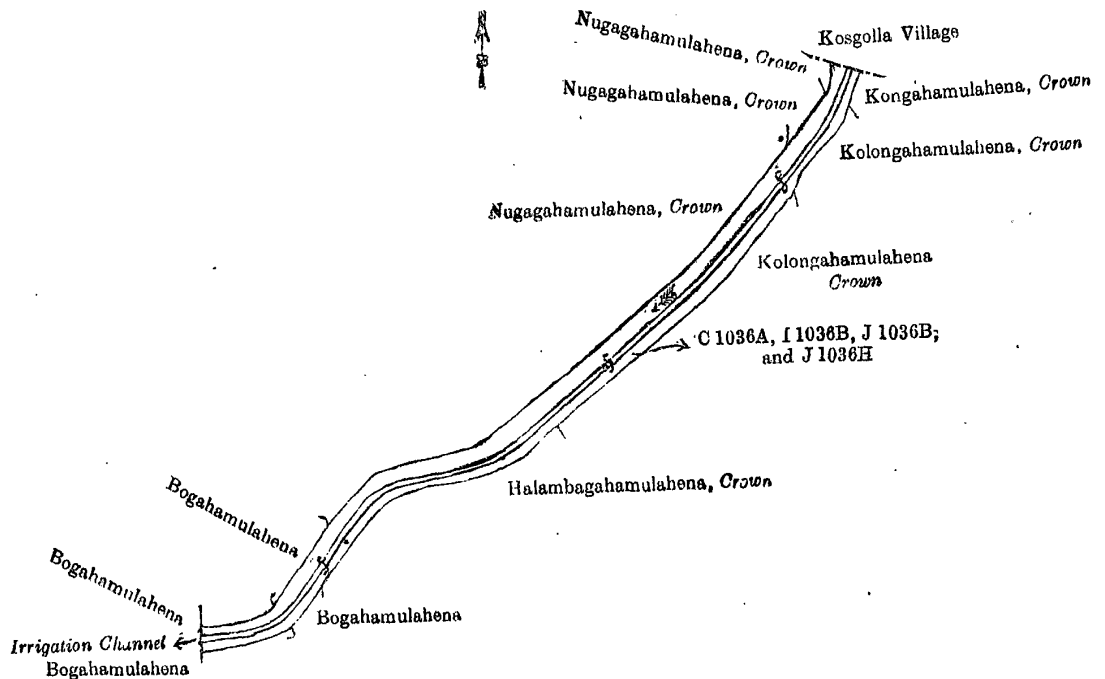
Scale of 4 Chains to an Inch.

A. H. G. DAWSON,  
for Surveyor-General.

III.—Preliminary plan 2,025.

Lot.	Name of Land.	Extent, A. R. P.	Lot.	Name of Land.	Extent, A. R. P.
C 1036A	Channel and road	0 0 17	J 1036H	Channel and road	0 0 5
I 1036B	Do.	0 0 35			
J 1036B	Do.	0 3 26			1 1 3

and bounded as follows : on the north by Nugagahamulahena claimed by the Crown, the village limit of Kosgolla ; on the east by Kongahamulahena claimed by the Crown, Kolongahamulahena claimed by the Crown ; on the south by Halambagahamulahena claimed by the Crown, Bogahamulahena claimed by Tennakoon Mudiyansele Dingiri Banda Korala ; on the west by Bogahamulahena claimed by T. Dingiri Banda Korala, irrigation channel, Bogahamulahena claimed by; Tennakoon Mudiyansele Dingiri Banda Korala and others.



Surveyor-General's Office,  
Colombo, November 26, 1912.

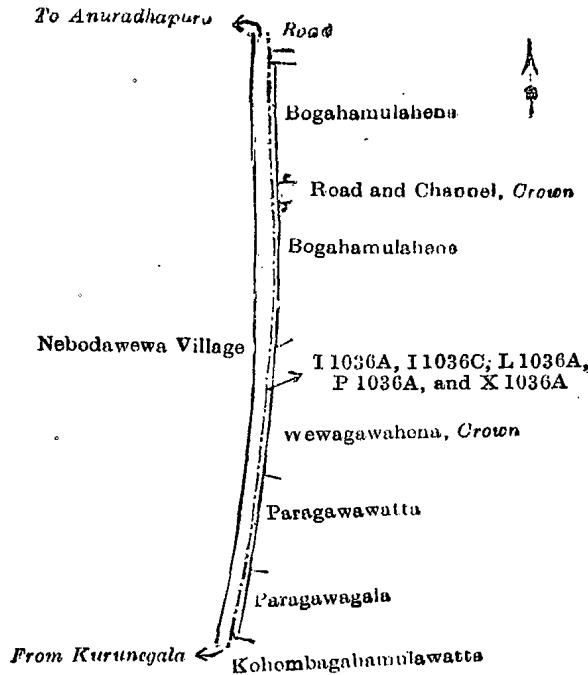
Scale of 4 Chains to an Inch.

A. H. G. DAWSON,  
for Surveyor-General.

IV.—Preliminary plan 2,025.

Lot.	Name of Land.	Extent, A. R. P.	Lot.	Name of Land.	Extent, A. R. P.
I 1036A	Road reservation	0 0 6	X 1036A	Road reservation	0 0 3
I 1036C	Do.	0 0 7			
L 1036A	Do.	0 0 7			0 0 28
P 1036A	Do.	0 0 5			

and bounded as follows : on the north by a road ; on the east by Bogahamulahena claimed by Tennakoon Mudiyansele Dingiri Banda Korala, road and channel belonging to Crown, Bogahamulahena claimed by Tennakoon Mudiyansele Dingiri Banda Korala, Wewagawshena claimed by the Crown, Paragawawatta sold by the Crown, Paragawagala sold by the Crown ; on the south by Kohombagahamulawatta sold by the Crown ; on the west by the road from Kurunegala to Anuradhapura (the village limit of Nebodawewa).



Surveyor-General's Office,  
Colombo, November 26, 1912.

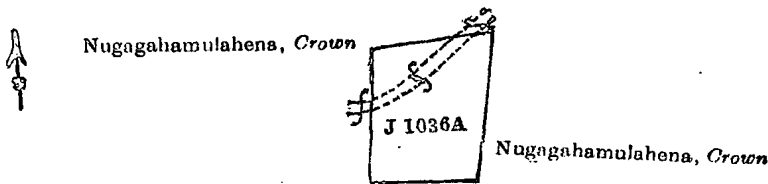
Scale of 4 Chains to an Inch.

A. H. G. DAWSON,  
for Surveyor-General

V.—Preliminary plan 2,025.

Lot.	Name of Land.	Extent, A. R. P.
J 1036A	Timbirigahamulaminipttaniya (cemetery)	0 2 31

and bounded as follows: on the north, east, south, and west by Nugagahamulahena claimed by the Crown.



Surveyor-General's Office,  
Colombo, November 26, 1912.

Scale of 4 Chains to an Inch.

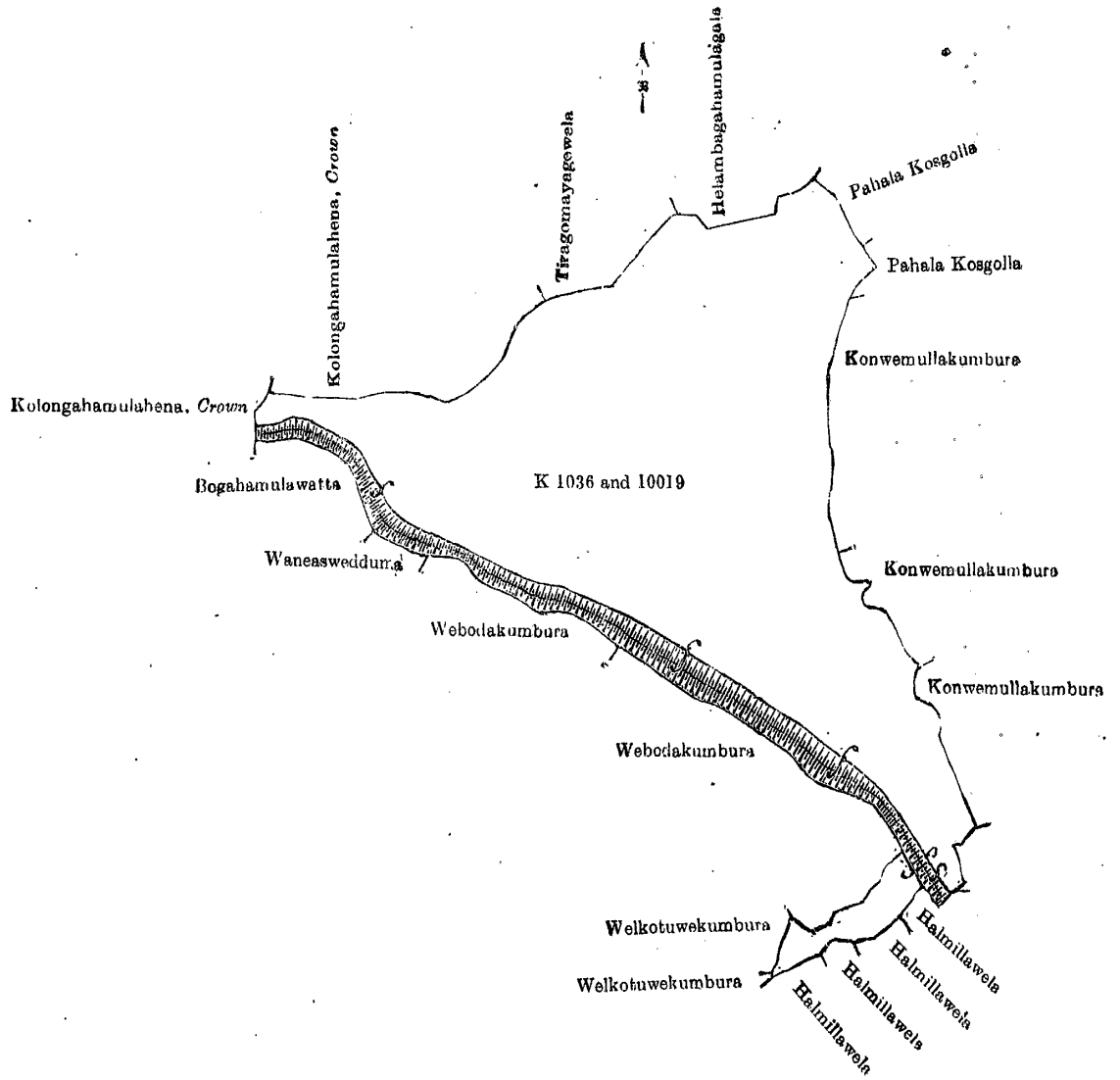
A. H. G. DAWSON,  
for Surveyor-General.

VI.—Preliminary plan 2,025.

Lot.	Name of Land.	Extent, A. R. P.
K 1036	Malagomuwwewewa (tank)	10 3 23
10019	Roda	0 1 9

11 0 32

and bounded as follows: on the north by Kolongahamulahena claimed by the Crown, Tiragomayagewela claimed by Siriweedi Naidelage Kalu Naide, Helambagahamulagala sold by the Crown; on the east by Pahala Kosgolla claimed by T. M. Menikhamy and another, Pahala Kosgolla sold by the Crown, Konwemullakumbura claimed by Vedanaidelage Tikiri Appu, Veda Naide, and another, Konwemullakumbura claimed by Menikrallage Appuhamy, Konwemullakumbura claimed by Dantunaidelage Gunapala Naide and others, Konwemullakumbura claimed by Dantunaidelage Gunapala Naide; on the south by Nugagahamulahena sold by the Crown, Hilmillawewa claimed by Ranhamillage Ukku Banda, Halmillawela claimed by T. M. Dingiri Banda Korala, Halmillawela claimed by T. M. Menikhamy, Welkotuwekumbura sold by the Crown, Webodakumbura claimed by T. M. Tikiri Banda Korala; on the west by Webodakumbura claimed by T. M. Dingiri Banda Korala, Waneaswedduma sold by the Crown, Bogahamulawatta sold by the Crown, Kolongahamulahena claimed by the Crown.



Surveyor-General's Office,  
Colombo, November 26, 1912.

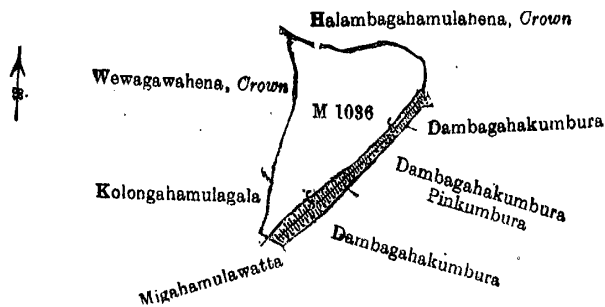
Scale of 4 Chains to an Inch.

A. H. G. DAWSON,  
for Surveyor-General.

VII.—Preliminary plan 2,025.

Lot.	Name of Land.	Extent, A. R. P.
M 1036	Nambadagahamulawewa (tank)	1 0 0

and bounded as follows: on the north by Halambagahamulahena claimed by the Crown; on the east by Halambagahamulahena claimed by the Crown, Dambagahakumbura claimed by Menikrallage Appuhamy, Dambagahakumbura Pinkumbura claimed by Weralagala Vihare; on the south by Dambagahakumbura claimed by Menikrallage Appuhamy, Migahamulawatta claimed by ditto and another; on the west by Kolongahamulagala sold by the Crown, Wewagawahena claimed by the Crown.



Surveyor-General's Office,  
Colombo, November 26, 1912.

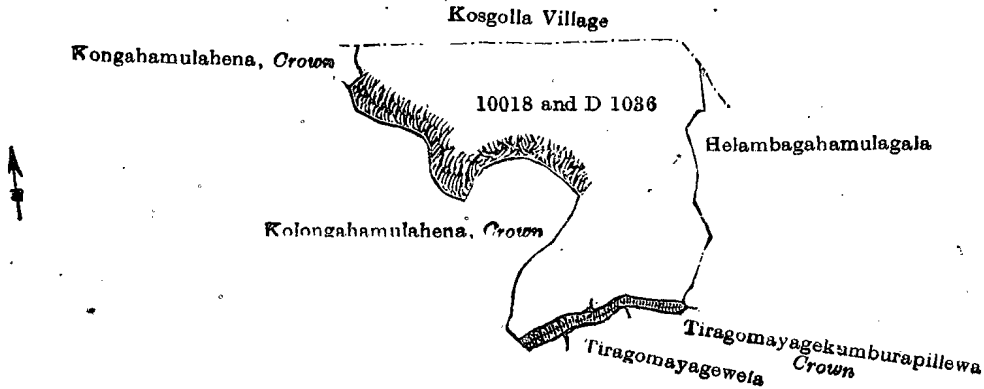
Scale of 4 Chains to an Inch.

A. H. G. DAWSON,  
for Surveyor-General.

VIII.—Preliminary plan 2,025.

Lot.	Name of Land.	Extent, A. R. P.
10018	.. Kudagala (rock)	.. 2 0 36
D 1036	.. Tiragomayagewewa (tank)	.. 0 2 6
		2 3 2

and bounded as follows : on the north by the village limit of Kosgolla ; on the east by the village limit of Kosgolla, Helambagahamulagala sold by the Crown ; on the south by Tiragomayagekumburapillewa claimed by the Crown, Tiragomayagewela claimed by Siriwedi Naidelage Kalu Naide ; on the west by Kolongahamulahena claimed by the Crown, Kongahamulahena claimed by the Crown.



Surveyor-General's Office,  
Colombo, November 26, 1912.

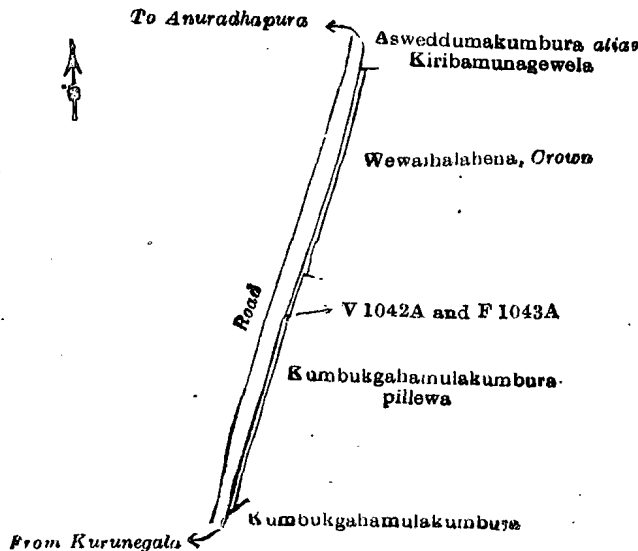
Scale of 4 Chains to an Inch.

A. H. G. DAWSON,  
for Surveyor-General.

IX.—Preliminary plan 2,030.

Lot.	Name of Land.	Extent, A. R. P.
V 1042A	.. Reservation for road	.. 0 0 8
F 1043A	.. Do.	.. 0 0 8
		0 0 16

and bounded as follows : on the north by Asweddumakumbura *alias* Kiribamunagewela claimed by T. M. Dingiri Banda Korala ; on the east by Wewaihalahena claimed by the Crown, Kumbukgahamulakumburapillewa sold by the Crown ; on the south by Kumbukgahamulakumbura claimed by Proctor Goonawardana ; on the west by the road from Kurunegala to Anuradhapura.



Surveyor-General's Office,  
Colombo, November 26, 1912.

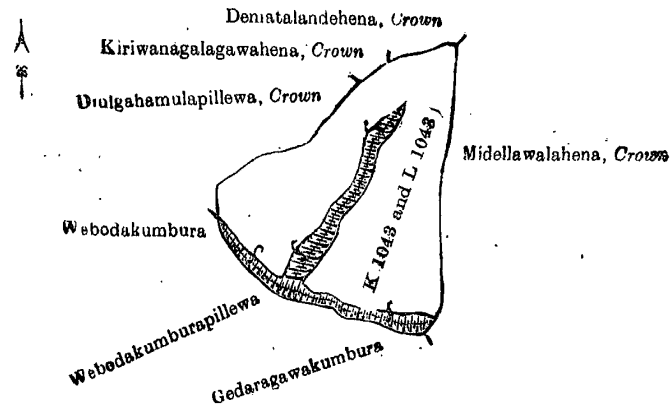
Scale of 4 Chains to an Inch.

A. H. G. DAWSON,  
for Surveyor-General.

X.—Preliminary plan 2,030.

Lot.	Name of Land.	Extent, A. R. P.
K 1043	.. Galagawawewa (tank)	.. 1 0 14
L 1043	.. Kongahamulawewa (tank)	.. 1 1 3
		2 1 17

and bounded as follows : on the north by Diulgahamulapillewa claimed by the Crown, Kiriwanagalagawahena claimed by the Crown, Dematalandehena claimed by the Crown ; on the east by Midellawahena claimed by the Crown ; on the south by Gedaragawakumbura claimed by T. M. Dingiri Banda Korala and others, Webodakumburapillewa claimed by ditto ; on the west by Webodakumbura claimed by Dingiri Nachchiralage Juan Nachchire and others, Diulgahamulapillewa claimed by the Crown.



Surveyor-General's Office,  
Colombo, November 26, 1912.

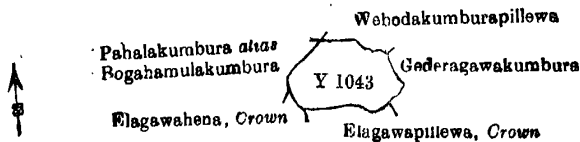
Scale of 4 Chains to an Inch.

A. H. G. DAWSON,  
for Surveyor-General.

XI.—Preliminary plan 2,030.

Lot.	Name of Land.	Extent, A. R. P.
Y 1043	Makulwala (pond)	0 1 11

and bounded as follows: on the north by Webodakumburapillewa claimed by T. M. Dingiri Banda Korala and others; on the east by Gedaragawakumbura claimed by T. M. Dingiri Banda Korala and others; on the south by Elagawapillewa claimed by the Crown; on the west by Elagawahena claimed by the Crown, Pahalakumbura *alias* Bogahamulakumbura claimed by T. M. Dingiri Banda Korala.



Surveyor-General's Office,  
Colombo, November 26, 1912.

Scale of 4 Chains to an Inch.

A. H. G. DAWSON,  
for Surveyor-General.

J. M. DAVIES,  
Special Officer.

July 31, 1914.

Kurunegala S. O. No. 833.

Order under Section 2 of "The Waste Lands Ordinances of 1897, 1899, 1900, and 1903,"  
declaring Lands to be Crown Property.

In the matter of the lands commonly called or known as Ulgalamukulana, Baranderegalulana, &c., situate in the village of Poramadala, in the Udukaha Korale East of the Dambadeni hatpattu of the Kurunegala District, in the North-Western Province, and of "The Waste Lands Ordinances of 1897, 1899, 1900, and 1903."

THE notice required by section 1 of "The Waste Lands Ordinances of 1897, 1899, 1900, and 1903," having been duly published in manner prescribed by that section in respect of the above-named lands (*vide* Notice No. 5,190), and no claim having been made to the said lands or to any interest therein within the period of three months from the date specified in the said notice, I, Mungo Tennent Archibald, Special Officer appointed under section 28 of the said Ordinances, under and by virtue of the powers vested in me in that behalf by section 2 of the said Ordinances, do hereby on August 4, 1914, order and declare that the said lands as more fully described herein below, situate in the village of Poramadala, in the Udukaha Korale East of the Dambadeni hatpattu of the Kurunegala District, in the North-Western Province, and shown as lots 1, 3, 4, 20B, 23, 42½, 47, 47½, 49, 54½, 55½, 61½, 64, 65, 63½, 49½ in preliminary plan 434 and in the annexed diagrams, and containing in extent 223 acres and 38 perches, are the property of the Crown.

Description of the Lands referred to.

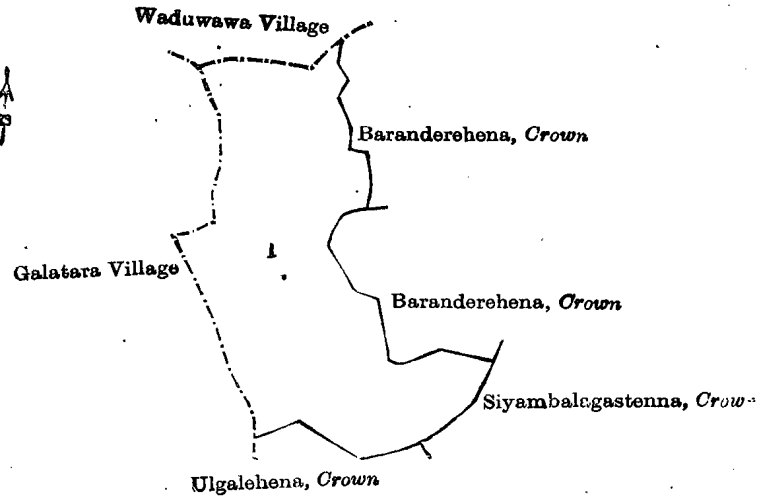
The following lots situated in the village of Poramadala, in the Udukaha Korale East of the Dambadeni hatpattu of the Kurunegala District, in the North-Western Province, as described in the annexed diagrams:—

I.—Preliminary plan 434.

Lot.	Name of Land.	Extent, A. R. P.
1	Ulgalamukulana	11 2 8

and bounded as follows: on the north by the village limit of Waduwawa; on the east by Baranderehena claimed by the Crown, Siyambalagastenna claimed by the Crown; on the south by Ulgalehena claimed by the Crown; and on the west by the village limit of Galatara.





Surveyor-General's Office,  
Colombo, February 9, 1914.

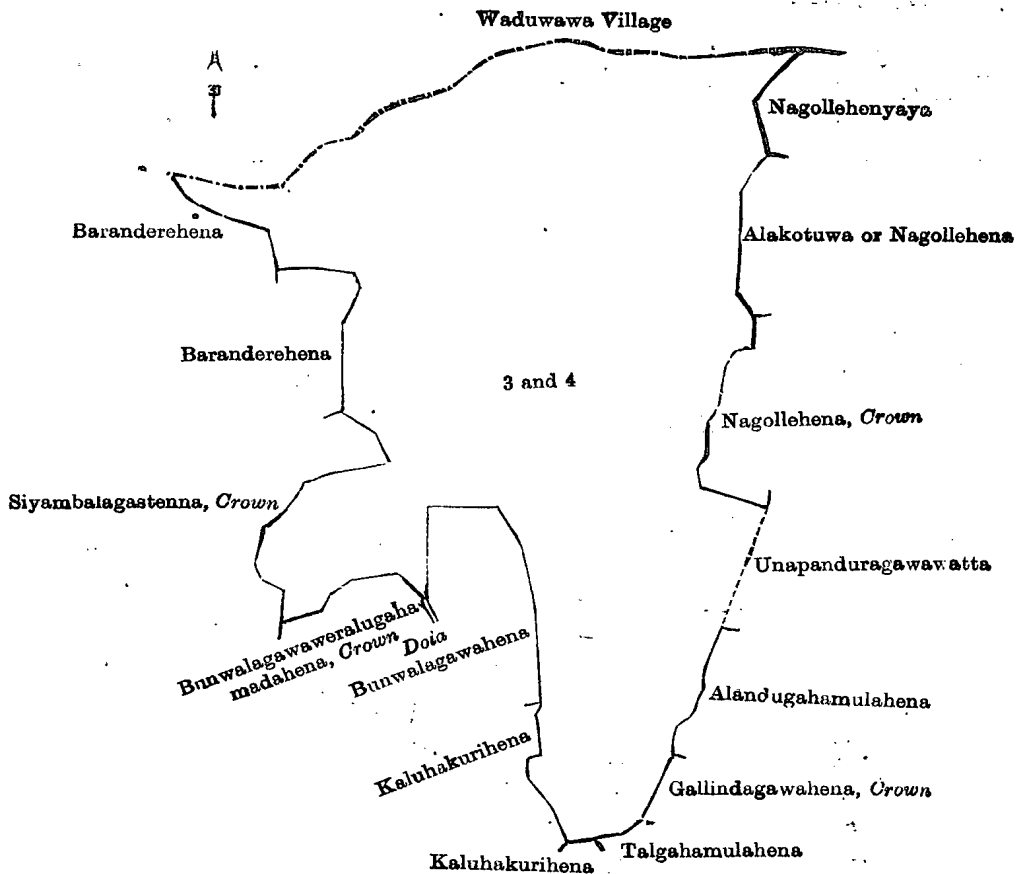
Scale of 8 Chains to an Inch.

G. K. THORNHILL,  
for Surveyor-General.

II.—Preliminary plan 434.

Lot.	Name of Land.	Extent, A. R. P.
3	Baranderegalulana	0 1 15
4	Nagollemukalana	44 2 29
		<hr/> 45 0 4

and bounded as follows: on the north by the village limit of Waduwawa; on the east by Nagollehenyaya sold by the Crown; Alakotuwa or Nagollehena sold by the Crown, Nagollehena claimed by the Crown, Unapanduragawawatta claimed by Sanchi Naidelage Martheliya and others, Alandugahamulahena sold by the Crown, Gallindagawahena claimed by the Crown; on the south by Talgahamulahena sold by the Crown, Kaluhakurihena sold by the Crown, Bunwalagawahena sold by the Crown, Bunwalagawaweralugahamadahena claimed by the Crown; on the west by Siyambalagastenna claimed by the Crown, Baranderehena sold by the Crown.



Surveyor-General's Office,  
Colombo, February 9, 1914.

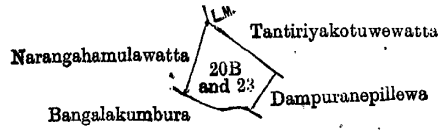
Scale of 8 Chains to an Inch.

G. K. THORNHILL,  
for Surveyor-General.

III.—Preliminary plan 434.

Lot.	Name of Land.	Extent, A. R. P.
20B ..	Iskolewatta ..	0 0 16
23 ..	Do. ..	0 3 32
		1 0 8

and bounded as follows: on the north by Narangahamulawatta claimed by Mutuwadi Arachchilage Appu Sinno and others, Tantiriyakotuwegatta claimed by J. M. Kapuruhami and others; on the east by Tantiriyakotuwegatta claimed by J. M. Kapuruhamy and others, Dampuranepillewa sold by the Crown; on the south by Bangalakumbura claimed by G. Petanhami and others; on the west by Narangahamulawatta claimed by Mutuwadi Arachchilage Appu Sinno and others



Surveyor-General's Office,  
Colombo, February 9, 1914.

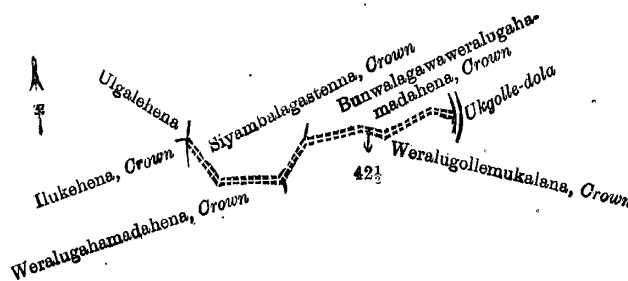
Scale of 8 Chains to an Inch.

G. K. THORNHILL,  
for Surveyor-General.

IV.—Preliminary plan 434.

Lot.	Name of Land.	Extent, A. R. P.
42½ ..	Gansabhawa road (footpath) ..	0 1 3

and bounded as follows: on the north by Siyambalagastenna claimed by the Crown, Bunwalagawaweralugahamadahena claimed by the Crown; on the east by Ukgolle-dola; on the south by Weralugollemukalana claimed by the Crown, Weralugahamadahena claimed by the Crown; on the west by Ilukehena claimed by the Crown, Ulgalehena sold by the Crown.



Surveyor-General's Office,  
Colombo, February 9, 1914.

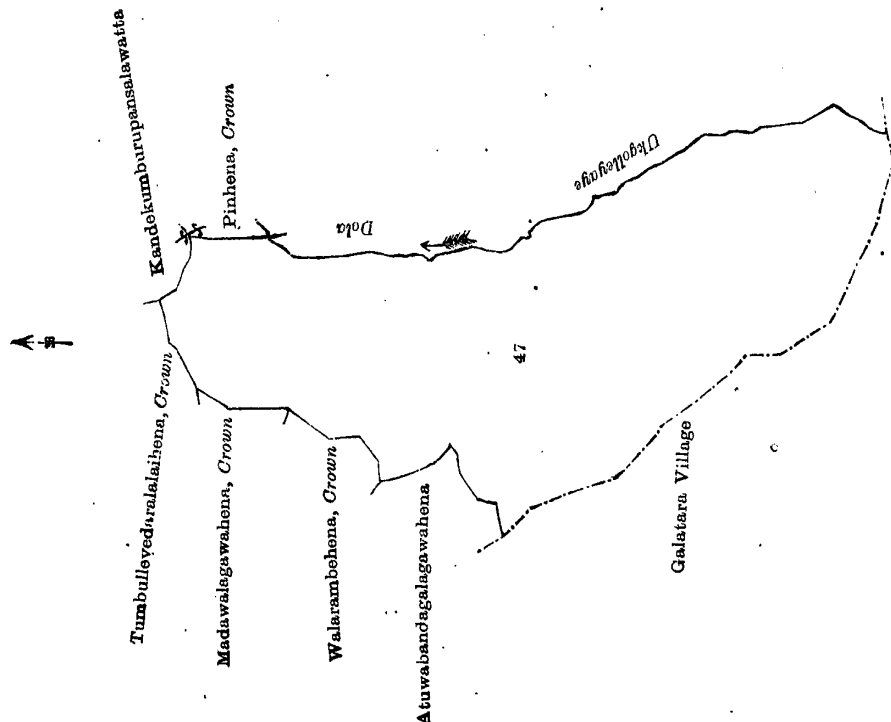
Scale of 8 Chains to an Inch.

G. K. THORNHILL,  
for Surveyor-General.

V.—Preliminary plan 434.

Lot.	Name of Land.	Extent, A. R. P.
47 ..	Welgalamadamukalana ..	34 1 8

and bounded as follows: on the north by Tumbullevedaralalaihena claimed by the Crown, Kandekumburupansalawatta claimed by the Bambaragala Vihare; on the east by Pinhena claimed by the Crown, the Ukgolleyaya-dola; on the south by the village limit of Galatara; on the west by the village limit of Galatara, Atuwabandagalagawahena sold by the Crown, Walarambehena claimed by the Crown, Madawalagawahena claimed by the Crown.



Surveyor-General's Office,  
Colombo, February 9, 1914.

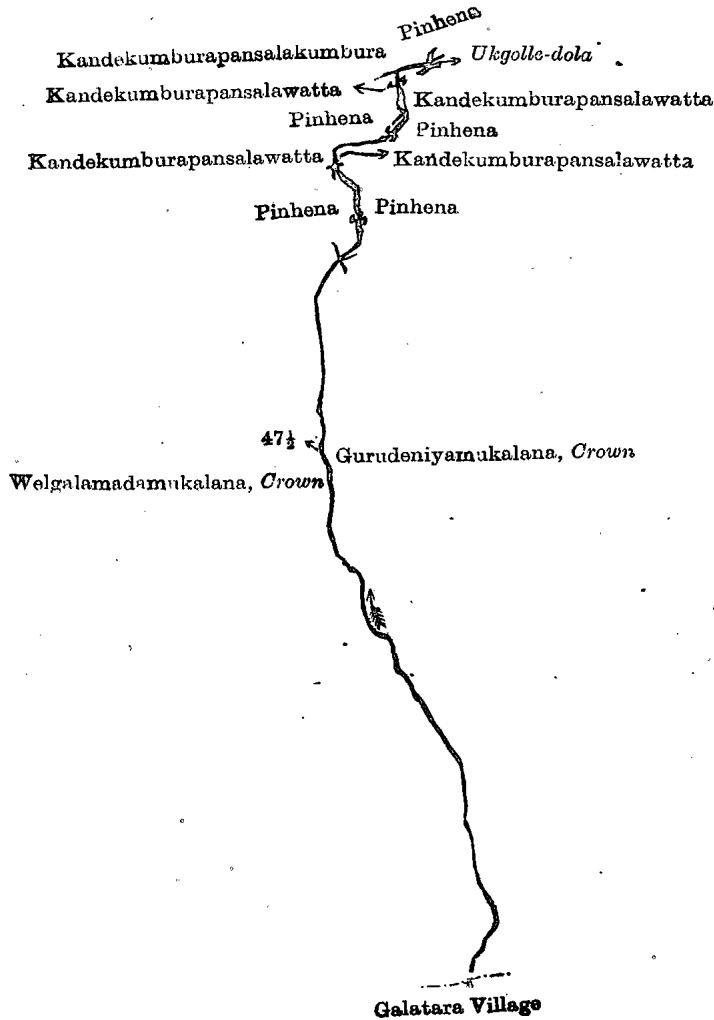
Scale of 8 Chains to an Inch.

G. K. THORNHILL,  
for Surveyor-General.

VI.—Preliminary plan 434.

Lot.	Name of Land.	Extent, A. R. P.
47½	Ukgoleyaye-dola (stream)	0 1 35

and bounded as follows: on the north by Kandekumburapansalakumbura claimed by the Bambaragala Vidaré; on the east by Pinhena sold by the Crown, the Ukgolle-dola, Kandekumburapansalawatta claimed by the Bambaragala Vihare, Pinhena sold by the Crown, Kandekumburapansalawatta claimed by the Bambaragala Vihare, Pinhena sold by the Crown, Gurudeniya-mukalana claimed by the Crown; on the south by the village limit of Galatara; and on the west by Welgala-madamukalana claimed by the Crown, Pinhena sold by the Crown, Kandekumburapansalawatta claimed by the Bambaragala Vihare, Pinhena sold by the Crown, Kandekumburapansalawatta claimed by the Bambaragala Vihare.



Surveyor-General's Office,  
Colombo, February 9, 1914.

Scale of 8 Chains to an Inch.

G. K. THORNHILL,  
for Surveyor-General.

VII.—Preliminary plan 434.

Lot.	Name of Land.	Extent, A. R. P.
49	Gurudeniya-mukalana	71 1 15

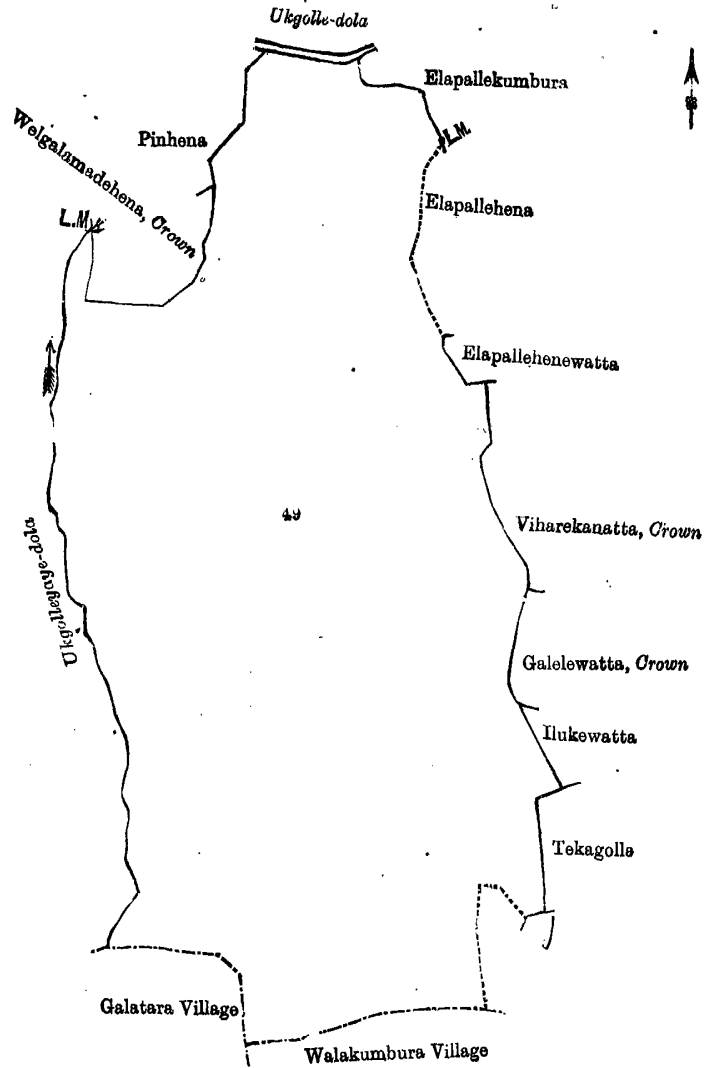
and bounded as follows: on the north by the Ukgolle-dola, Elapallekumbura claimed by Herat Mudiya-nselage Ranhami and others; on the east by Elapallekumbura claimed by Herat Mudiya-nselage Ranhami and others, Elapallehena sold by the Crown, Elapallehenawatta sold by the Crown, Viharekanatta claimed by the Crown, Galelewatta claimed by the Crown, Ilukewatta sold by the Crown, Tekagolla sold by the Crown; on the south by Nugawelagawabenewatta sold by the Crown, the village limit of Walakumbura, the village limit of Galatara; on the west by the Ukgolleyaye-dola, Welgale-madahena claimed by the Crown, Pinhena sold by the Crown.

[For Diagram see page 1382.]

VIII.—Preliminary plan 434.

Lot.	Name of Land.	Extent, A. R. P.
54½	Gansabhawa para (footpath)	0 2 11

and bounded as follows: on the north by Bunwalagawahena sold by the Crown, Kaluhakurihena sold by the Crown, Tal-gahamulahena sold by the Crown, Pinhena claimed by the Poramadala pansala, Gallindawatta claimed by Imbulgoda-ralage Ukkurala and others, Gurubewelewatta claimed by Herat Mudiya-nselage Ranhami and others, Polambagahamula-hena claimed by H. M. Ranhami, Palkada claimed by Yakaduralage Hawadiya and others, Gurugodewatta claimed by Dewaguru Mudiya-nselage Peeris Sinno, Gurubewelewatta claimed by Herat Mudiya-nselage Ranhami and others; on the east by the Gansabhawa path; on the south by Ketakalagahawatta claimed by Jayamana Mohottige Dingirihami, Wilanda-gahamulawatta claimed by Mohoppuwalage Unga and others, Gurugodewatta claimed by Dewaguru Mudiya-nselage Peeris Sinno, Parakadakumbura claimed by Jalat Mudiya-nselage Kapuruhami, Polambagahamulahena claimed by Herat Mudiya-nselage Ranhami, Randeniya-madawatta claimed by H. M. Ranhami and others, Beligalawatta claimed by Herat

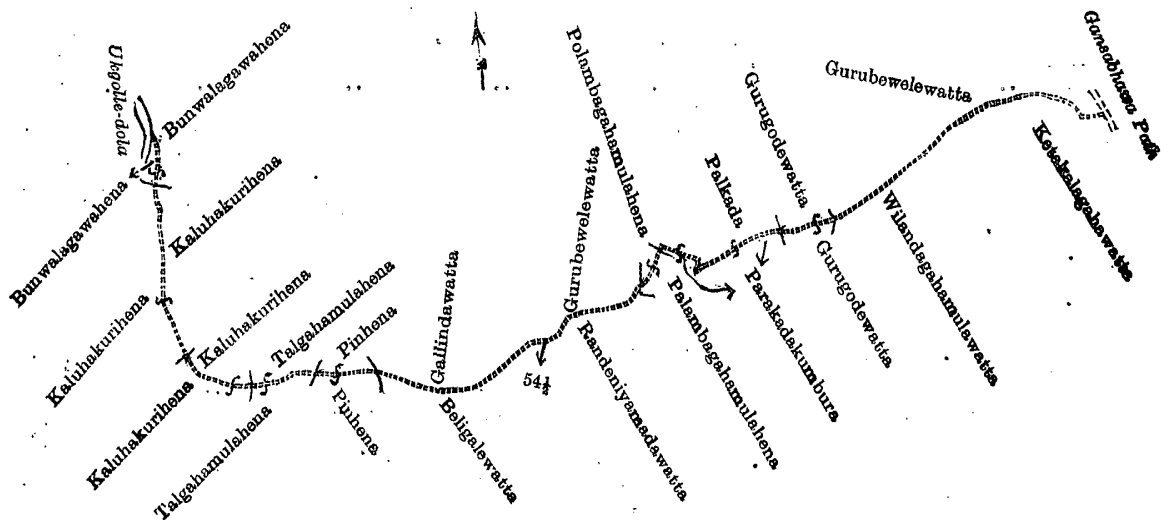


Surveyor-General's Office,  
Colombo, February 9, 1914.

Scale of 8 Chains to an Inch.

G. K. THORNHILL,  
for Surveyor-General.

Mudiyansele Petanhami, Pinhena claimed by the Poramadala pansala, Talgahamulahena sold by the Crown, Kaluhakurihena sold by the Crown; on the west by Kaluhakurihena sold by the Crown, Bunwalagawahena sold by the Crown, the Ukgolle-dola.



Surveyor-General's Office,  
Colombo, February 9, 1914.

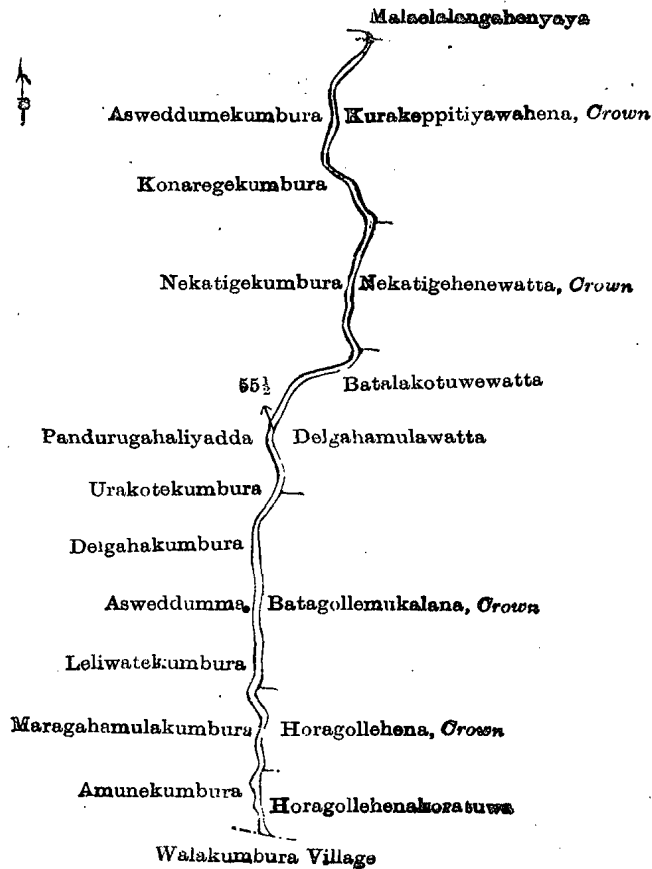
Scale of 8 Chains to an Inch.

G. K. THORNHILL,  
for Surveyor-General.

IX.—Preliminary plan 434.

Lot.	Name of Land.	Extent, A. R. P.
55½	Pita-ela (stream)	0 2 27

and bounded as follows : on the north by Malaclalangahenyaya claimed by Herat Mudiyansele Ranhami and another ; on the east by Kurakeppitiyawahena claimed by the Crown, Batalakotuwwatta claimed by Mohandiramalage Punchi Naide and others, Delgahamulawatta claimed by Biamwilage Luciana, Batagollemukalana claimed by the Crown, Horagollehena claimed by the Crown, Horagollehenakoratuwa sold by the Crown ; on the south by the village limit of Walakumbura ; and on the west by Amunekumbura claimed by Mohandiramalage Sinno Appu and others, Maragahamulakumbura claimed by Yakaduralage Menika, Leliwatekumbura claimed by Sanchi Naidelage Kamel Naide, Aswedduma claimed by Yakaduralage Hetu, Delgahakumbura claimed by Sanchi Naidelage Punchi Sinna, Urakotekumbura claimed by Manannalage Pini, Pandurugahaliyadda claimed by Mohandiramalage Punchi Naide, Nekatigekumbura claimed by Herat Mudiyansele Ranhami and others, Konaregekumbura claimed by H. M. Ranhami and others, Asweddumekumbura claimed by Herat Mudiyansele Unguhami and others.



Surveyor-General's Office,  
Colombo, February 9, 1914.

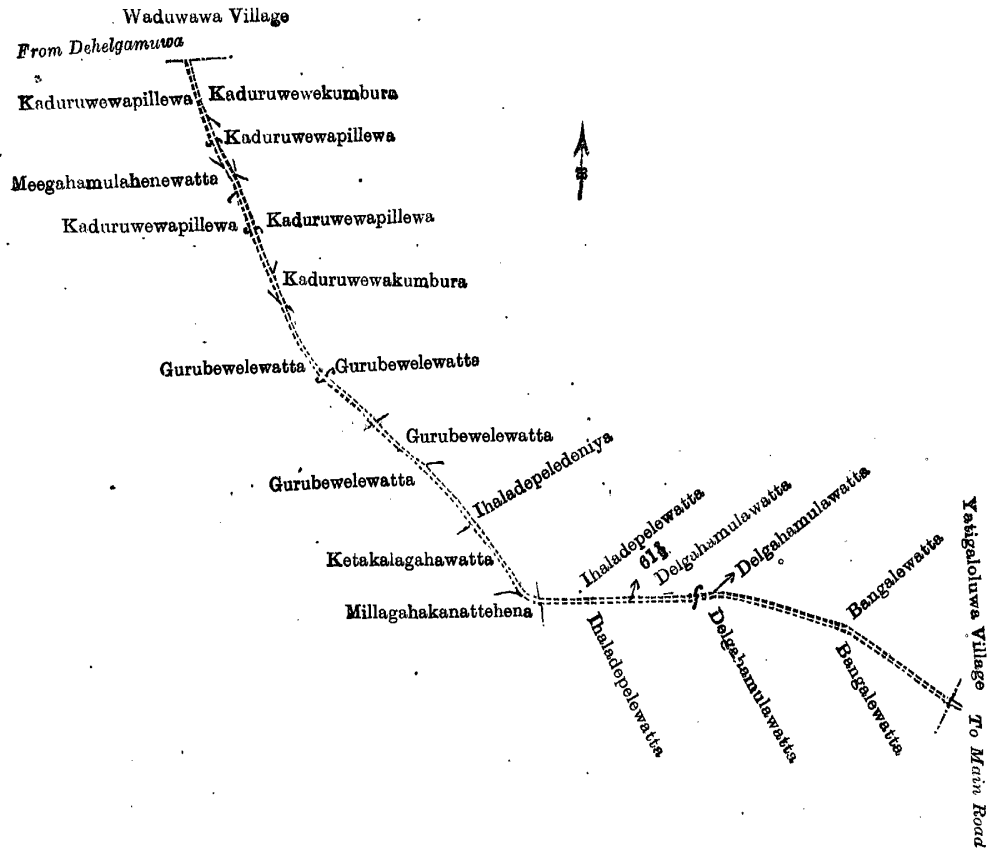
Scale of 8 Chains to an Inch.

G. K. THORNBILL,  
for Surveyor-General.

X.—Preliminary plan 434.

Lot.	Name of Land.	Extent, A. R. P.
61½	Gansabhawa para (path)	1 0 29

and bounded as follows : on the north by the village limit of Waduwwa ; on the east by Kaduruwewekumbura claimed by Dewaguru Mudiyansele Mudalihami and others, Kaduruwewepillewa claimed by ditto, Kaduruwewekumbura claimed by Dewaguru Mudiyansele Mudalihami and others, Gurubewelewatta claimed by Herat Mudiyansele Ranhami and others, Gurubewelewatta claimed by H. M. Ranhami, Ihaladepeledeniya claimed by Herat Mudiyansele Ranhami, Ihaladepelewatta claimed by H. M. Ranhami, Delgahamulawatta claimed by M. Appu Sinno and others, Bangalewatta claimed by Ratnayake Mudiyansele Petanhami and others, by the village limit of Yatigaloluwa ; on the south by Bangalewatta claimed by Ratnayaka Mudiyansele Petanhami and others, Delgahamulawatta claimed by M. Appu Sinno and others, Ihaladepelewatta claimed by Herat Mudiyansele Ranhami ; on the west by Millagahakanatthena sold by the Crown, Ketakalagahawatta claimed by Jayamana Mohottige Dingirihami, Gurubewelewatta claimed by H. M. Ranhami and others, Kaduruwewepillewa claimed by D. G. Mudalihami and others, Meegahamulawattawatta claimed by Yahaduralage Punchi Kira and others, Kaduruwewepillewa claimed by D. G. Mudalihami and others.



Surveyor-General's Office,  
Colombo, February 9, 1914.

Scale of 8 Chains to an Inch.

G. K. THORNHILL,  
for Surveyor-General.

XI.—Preliminary plan 434.

Lot.	Name of Land.	Extent, A. R. P.
64	Minipittaniya (cemetery)	0 2 24
65	Batagollemukalana	54 2 10

55 0 34

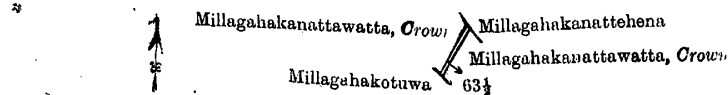
and bounded as follows: on the north by Malaelalangahenyaya claimed by Herat Mudiyansele Ranhami and Punchi Mahatmaya, Malaelalangahenyaya claimed by Mohottihamy and others; on the east by the village limit of Yatigaloluwa; on the south by the village limit of Walakumbura, Horagollehenekoratuwa sold by the Crown, Horagollehena claimed by the Crown; and on the west by the Pita-ela, Delgahamulawatta claimed by Biamwilage Luciana, Batalahena sold by the Crown, Nekatigehenewatta claimed by the Crown, Kurakeppitiyawahena claimed by the Crown, Malaelalangahenyaya claimed by Herat Mudiyansele Ranhami and Punchi Mahatmaya.

[For Diagram see page 1385.]

XII.—Preliminary plan 434.

Lot.	Name of Land	Extent, A. R. P.
63½	Dewata (path)	0 0 6

and bounded as follows: on the north by Millagahakanattahena sold by the Crown; on the east by Millagahakanattawatta claimed by the Crown; on the south by Millagahakotuwa sold by the Crown; on the west by Millagahakanattawatta claimed by the Crown.



Surveyor-General's Office,  
Colombo, February 9, 1914.

Scale of 8 Chains to an Inch.

G. K. THORNHILL,  
for Surveyor-General.



Surveyor-General's Office,  
Colombo, February 9, 1914.

Scale of 8 Chains to an Inch.

G. K. THORNHILL,  
for Surveyor-General.

XIII.—Preliminary plan 434.

Lot.	Name of Land.	Extent, A. R. P.
49½	Ukgolle-dola (stream)	1 2 10

and bounded as follows: on the north by Baranderegalgulana claimed by the Crown, Bunwalagawahena sold by the Crown, Kaluhakurihena sold by the Crown, Pinhena sold by the Crown, Porawamarugahamulahena claimed by the Crown; on the east by Beligalewatta claimed by Herat Mudiyanseage Setanhami, Madangahawatta claimed by H. M. Ranhami and others, Purana claimed by Manannalage Pini, Aswedduma claimed by H. M. Ranhami, Delgahakumbura claimed by Sanchi Naidelage Punchi Sinno, Aswedduma claimed by Yakaduralage Hetu, Leliwatekumbura claimed by Sanchi Naidelage Kamel Naide, Maragahamulakumbura claimed by Yakaduralage Menika, Damunugahamulakumbura claimed by Yakaduralage Sendiriya, Aswedduma claimed by Mohandiramalage Sinno Appu and others; on the south by the village limit of Walakumbura; on the west by Tekagollewatta claimed by Mohandiramalage Singho Appu and others, Tekagollewatta sold by the Crown, Tekagolla sold by the Crown, Ambagahamulawatta sold by the Crown, Hitigahamulapillewawatta claimed by H. M. Ranhami and others, Pallegewatta claimed by Sanchi Naidelage Punchi Singho, Dematagollewatta claimed by Weerasuriya Arachchilage Siyatuhami, Dematagollewatta sold by the Crown, Galewatta claimed by the Crown, an ela, Elapallekumbura claimed by Herat Mudiyanseage Ranhami, ex-Korala, and others, Gurudeniyamukalana claimed by the Crown, a dola, Pinhena sold by the Crown, Kandekumburepansalakumbura claimed by the Bambaragala Vihare, Kandekumburapillewa claimed by the Bambaragala Vihare, Weralugollemukalana claimed by the the Crown, a path, Bunwalagawaweralugahamadahena claimed by the Crown.

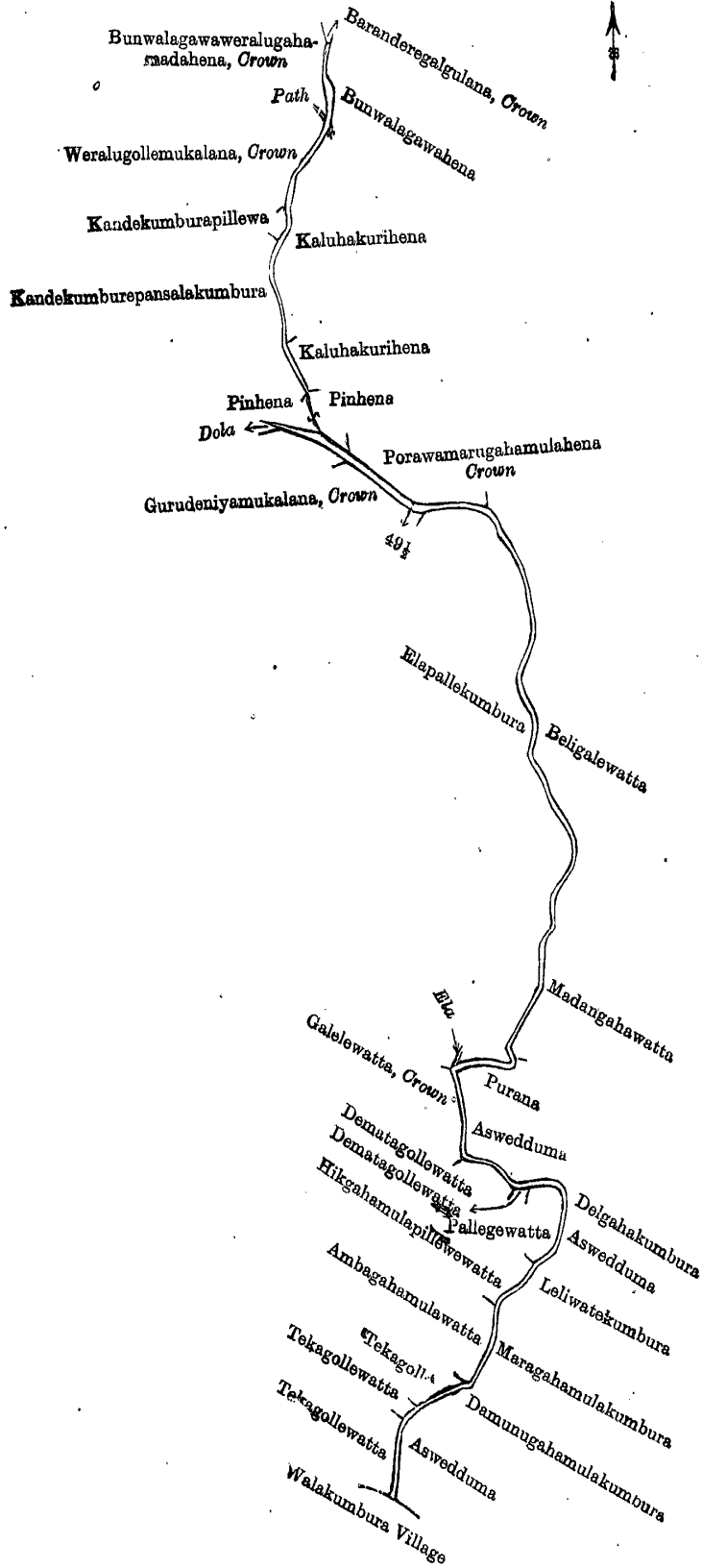
[For Diagram see page 1386.]

**Kurunegala S. O. No. 834.**

**Order under Section 2 of "The Waste Lands Ordinances of 1897, 1899, 1900, and 1903,"  
declaring Lands to be Crown Property.**

In the matter of the lands commonly called or known as Gonumada-agara-aramba, Kendagollamukalanahena, &c., situate in the village of Andarapona, in the Udukaha Korale East of the Dambadeni hatpattu of the Kurunegala District, in the North-Western Province, and of "The Waste Lands Ordinances of 1897, 1899, 1900, and 1903."

THE notice required by section 1 of "The Waste Lands Ordinances of 1897, 1899, 1900, and 1903," having been duly published in manner prescribed by that section in respect of the above-named lands (*vide* Notice No. 5,143), and no claim having been made to the said lands or to any interest therein within the period of three months from the date specified in the said notice, I, Mungo Tennent Archibald, Special Officer appointed under section 28 of the said Ordinances, under and by virtue of the powers vested in me in that behalf by section 2 of the said Ordinances, do hereby on August 12, 1914, order and declare that the said lands, as more fully described herein below, situate in the village of Andarapona, in the Udukaha Korale East of the Dambadeni hatpattu of the Kurunegala District, in the North-Western Province, and shown as lots 37, 38, 39, 39A, 87½, 14X, 83, 83A, 83C, 83D, 23½, 22½, 39½, 39½, 72, 69½, 23AD, 23½, 23½, 23½, 23½ in preliminary plan 436, and in the annexed diagrams, and containing in extent 130 acres 3 roods and 12 perches, are the property of the Crown.



Surveyor-General's Office,  
Colombo, February 9, 1914.

Scale of 8 Chains to an Inch.

G. K. THORNHILL,  
for Surveyor-General.

August 4, 1914.

M. T. ARCHIBALD,  
Special Officer.



Description of the Lands referred to.

The following lots situated in the village of Andarapona, in the Udukaha Korale East of the Dambadeni hatpattu of the Kurunegala District, in the North-Western Province, as described in the annexed diagrams:—

I.—Preliminary plan 436.

Lot.	Name of Land.	Extent, A. R. P.
37	Gonamada-agara-aramba	0 0 27
38	Kendagollamukalanahena	3 0 37
39	Batagollamukalana, Kendagollemukalana, Delgahamadamukalana	80 2 20
39A	Arambagawahena	7 1 29
		91 1 33

and bounded as follows : on the north and east by the village limit of Waduwwa ; on the south by the Mala-ela or Pita-ela, Odonguwekumbura claimed by W. M. Ungurala, Galagawakumburapillewa claimed by W. M. Kumarappu and others, Galagawahena claimed by W. M. Kumarappu ; on the west by Medangalagawahena (cemetery) belonging to Crown, Maragahamullahena claimed by the Crown, Gallindagawahena sold by the Crown, Gallindagawahena *alias* Kahatagahamulahena claimed by the Crown, Panukongahamulawatta claimed by W. M. Ukkurala, Ketakelagahamulahena sold by the Crown, Ketakelagahamulawatta belonging to Crown, Ihalakotuwatalgahamulawatta sold by the Crown, Talgahamulahena claimed by the Crown, a dola, Ihalakotuwekumbura claimed by W. A. Mudalihamy and others, Kolongahamulahena claimed by the Crown, Wadakahagalagawahena claimed by the Crown, Tunkoluhena claimed by the Crown, Totillagahamulahena claimed by the Crown.



II.—Preliminary plan 436.

Lot.	Name of Land.	Extent, A. R. P.
87½	Medella-ela (stream)	1 0 33

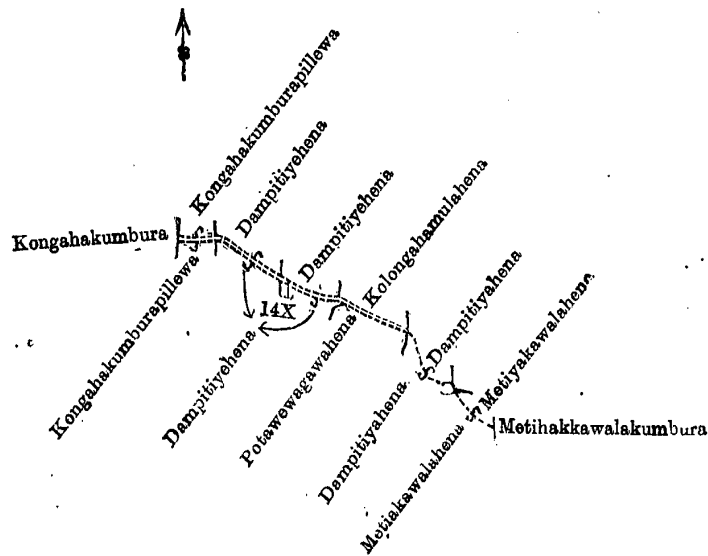
and bounded as follows; on the north by Radawalakumbura claimed by M. Pinhami and others, Pallahakumbura claimed by S. Kiri Banda, Kadugediyamullakumbura claimed by S. Punchi Appuhami and others, Galagahakumbura claimed by W. A. Mudalihami and others, Asweddumakumbura claimed by T. A. Punchihami and others, Kebellagahakumbura claimed by S. Kiri Banda, Galagahakumbura claimed by W. A. Mudalihami and others, Galpotttekumbura claimed by W. A. Punchi Appu, Madanakanattawatta claimed by W. A. Kirihami and others, Mukarachchiyakumburapillewa claimed by Bastian Appu and others, a path, Madamawatta claimed by W. S. Appuhamy and others, Madamahena claimed by W. B. Kirihami Kapurala and others, Medangalagawahena (cemetery) belonging to Crown; on the east by Wewakumbura claimed by A. M. Hini Appu, Madamakumbura claimed by W. M. Singho Appu and others, Mukarachchiyakumbura claimed by Bastian Appu and others, Pothukumbura claimed by W. M. Ungurala, &c., Keenagahakumbura claimed by W. M. Singho Appu and others, Pothukumbura claimed by W. M. Ungurala and others, Mukarachchiyakumbura claimed by Bastian Appu and others, T. P. 118,714, Mukarachchiyakumbura claimed by Bastian Appu and others, Madamakumbura claimed by W. M. Singho Appu and others, Dewalewatta claimed by W. B. M. Kirihami and others, Pangalahena claimed by W. M. Ungurala and others, Pangalawatta claimed by W. M. Singho Appu and others, Pahalawatta claimed by W. A. Ukkuhami and others; on the south by the village limit of Pilawatura, Kotuwekumbura claimed by W. M. Singho Appu, Siyambalawattakumbura claimed by W. A. Ranhami and others, Nawatttekumbura claimed by W. A. Mudalihami, Anganpotttekumbura claimed by W. A. Panchirala, Pinkumbura claimed by the Hittarapola Vihare, Elabodakumbura claimed by S. M. Kiri Banda, the village limit of Hittarapola; on the west by the village limit of Idangupola.

[For Diagram see page 1389.]

III.—Preliminary plan 436.

Lot.	Name of Land.	Extent, A. R. P.
14X	Para (road)	0 1 1

and bounded as follows; on the north by Kongahakumburapillewa sold by the Crown, Dampitiyehena sold by the Crown, Kolongahamulahena sold by the Crown; on the east by Dampitiyehena sold by the Crown, Metiakawalahena sold by the Crown, Metihakkawalakumbura claimed by W. A. Punchi Appu; on the south by Metiakawalahena sold by the Crown, Dampitiyehena sold by the Crown, Potawewagawahena sold by the Crown, Dampitiyehena sold by the Crown, Kongahakumburapillewa sold by the Crown; on the west by Kongahakumbura claimed by H. M. Mudalihami.



Surveyor-General's Office,  
Colombo, December 18, 1913.

Scale of 8 Chains to an Inch.

A. J. WICKWAR.  
for Surveyor-General.

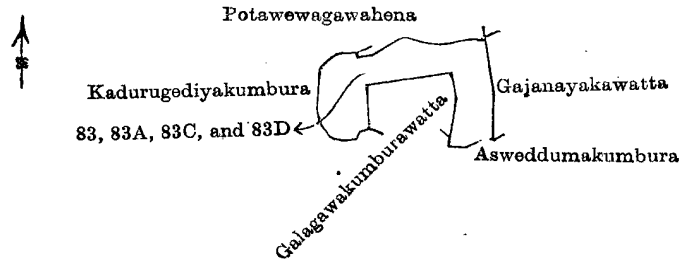
IV.—Preliminary plan 436.

Lot.	Name of Land.	Extent, A. R. P.
83	Galaudapillewa	0 2 31
83A	Siyambalagahamulahena	0 2 5
83C	Meegahamulahena	0 0 32
83D	Asweddumapillewa	0 2 9

1 3 37

and bounded as follows; on the north by Kadurugediyakumbura claimed by S. Punchi Appuhami and others, Potawewagawahena sold by the Crown; on the east by Gajanayakawatta sold by the Crown; on the south by Asweddumakumbura claimed by T. A. Punchi Appuhami and others, Galagawakumburawatta sold by the Crown, Kadurugediyakumbura claimed by S. Punchi Appuhamy and others; on the west by Kadurugediyakumbura claimed by S. Punchi Appuhami and others.





Surveyor-General's Office,  
Colombo, December 18, 1913.

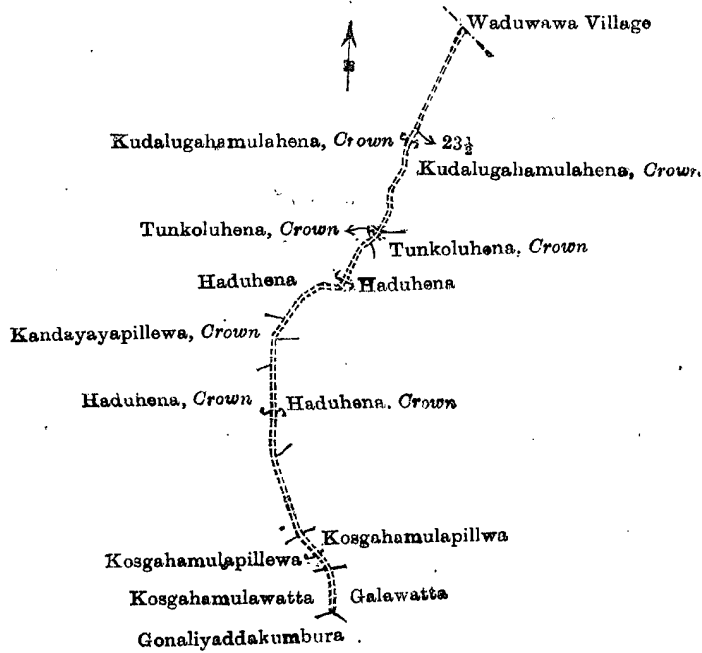
Scale of 8 Chains to an Inch.

A. J. WICKWAR,  
for Surveyor-General.

V.—Preliminary plan 435.

Lot.	Name of Land.	Extent, A. R. P.
23½	Gansabhawa para (path)	0 1 18

and bounded as follows : on the north by the village limit of Waduwawa ; on the east by Kudalugahamulahena claimed by the Crown, Tunkoluhena claimed by the Crown, Haduhena sold by the Crown, Kosgahamulapillewa sold by the Crown, Galawatta claimed by W. A. Punchi Appu and others ; on the south by Gonaliyaddakumbura claimed by W. A. Punchi Appu and others ; on the west by Kosgahamulawatta claimed by K. W. H. Dingiri Naide, Kosgahamulapillewa sold by the Crown, Haduhena claimed by the Crown, Kandayayapillewa claimed by the Crown, Haduhena sold by the Crown, Tunkoluhena claimed by the Crown, Kudalugahamulahena claimed by the Crown.



Surveyor-General's Office,  
Colombo, December 18, 1913.

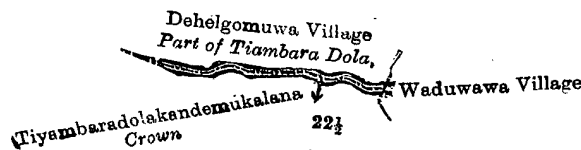
Scale of 8 Chains to an Inch.

A. J. WICKWAR,  
for Surveyor-General.

VI.—Preliminary plan 436.

Lot.	Name of Land.	Extent, A. R. P.
22½	Tiambara-dola (part)	0 0 16

and bounded as follows : on the north by part of Tiambara-dola (the village limit of Dehelgomuwa) ; on the east by the village limit of Waduwawa ; on the south and west by Tiyambaradolakandemukulana claimed by the Crown.



Surveyor-General's Office,  
Colombo, December 18, 1913.

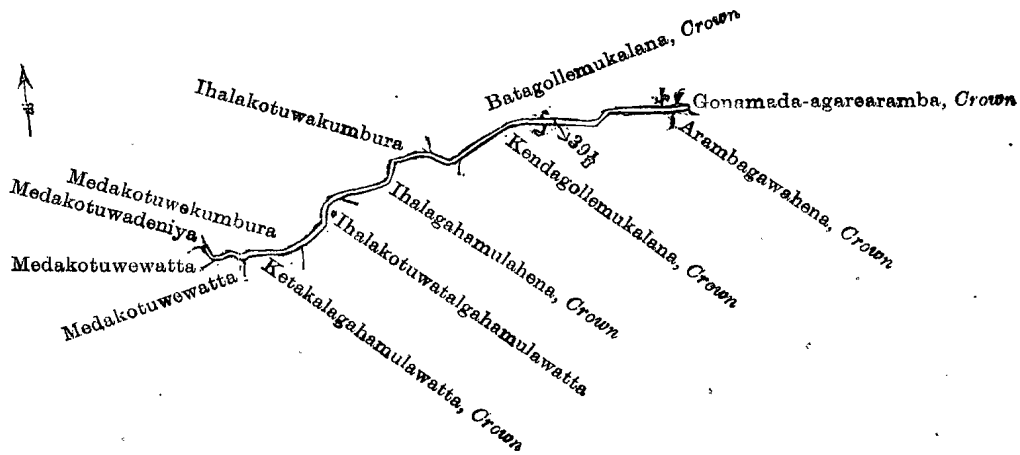
Scale of 8 Chains to an Inch.

A. J. WICKWAR,  
for Surveyor-General.

VII.—Preliminary plan 436.

Lot.	Name of Land.	Extent, A. R. P.
39½	Gonamada-agara-dola (stream)	0 1 1

and bounded as follows: on the north by Medakotuwadeniya claimed by W. A. Singho Appu, Medakotuwekumbura claimed by W. A. Mudalihami, Ihalakotuwakumbura claimed by ditto and others, Batagollemukalana claimed by the Crown, Gonamada-agarearamba claimed by the Crown; on the east by Gonamada-agarearamba claimed by the Crown; on the south by Arambagawahena claimed by the Crown, Kendagollemukalana claimed by the Crown, Ihalagahamulahena claimed by the Crown, Ihalakotuwatalgahamulawatta sold by the Crown, Ketakelagahamulawatta sold by the Crown, Medakotuwewatta claimed by W. A. Mudalihami; on the west by Medakotuwawatta sold by the Crown.



Surveyor-General's Office,  
Colombo, December 18, 1913.

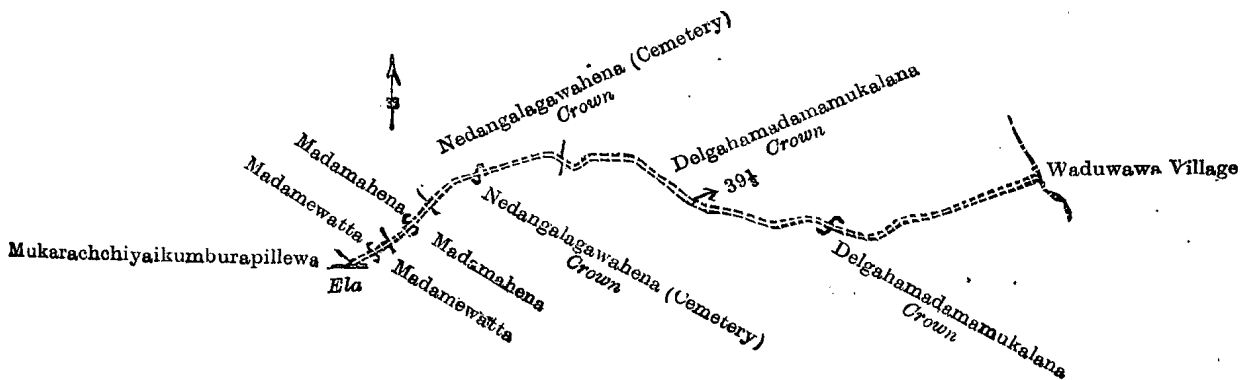
Scale of 8 Chains to an Inch.

A. J. WICKWAR,  
for Surveyor-General.

VIII.—Preliminary plan 436.

Lot.	Name of Land.	Extent, A. R. P.
39¼	Gansabhawa para (path)	0 1 31

and bounded as follows: on the north by Nedangalagawahena (cemetery) belonging to Crown, Delgahamadamamukalana claimed by the Crown; on the east by the village limit of Waduwwa; on the south by Delgahamadamamukalana claimed by the Crown, Nedangalagawahena (cemetery) belonging to Crown, Madamahena claimed by W. B. Kirihami and others, Madamewatta claimed by W. B. Appuhami and others, an ela; on the west by Mukarachchiyaikumburapillewa claimed by Bastian Appu and others, Madamewatta claimed by W. B. Appuhami and others, Madamahena claimed by W. B. Kirihami and others, Nedangalagawahena (cemetery) belonging to Crown.



Surveyor-General's Office,  
Colombo, December 18, 1913

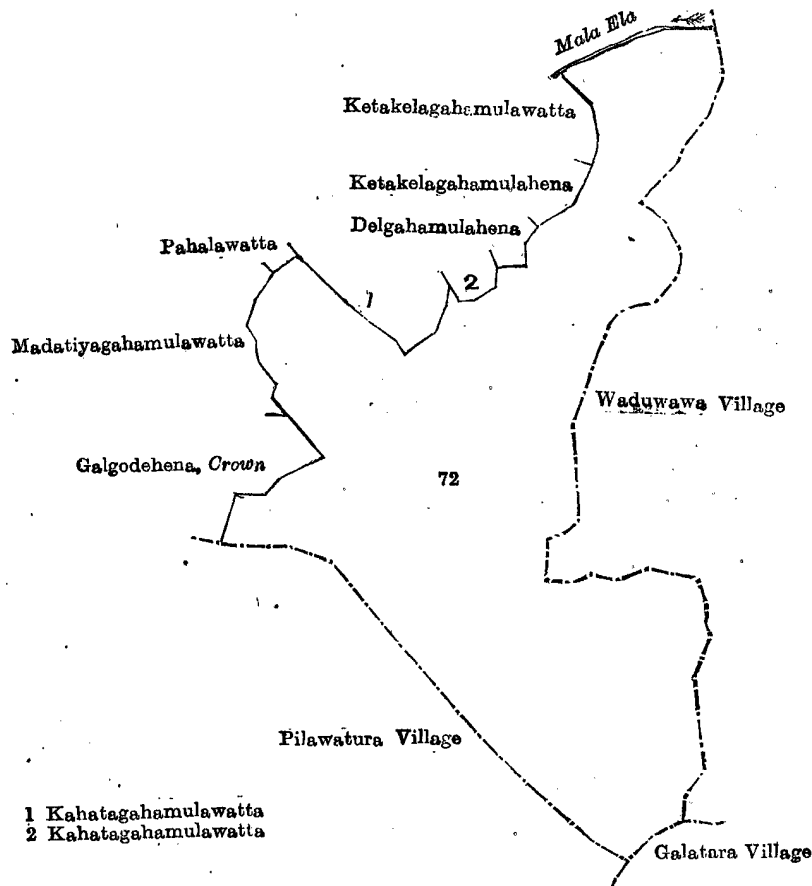
Scale of 8 Chains to an Inch.

A. J. WICKWAR,  
for Surveyor-General.

IX.—Preliminary plan 436.

Lot.	Name of Land.	Extent, A. R. P.
72	Dambatennamukalana	34 1 20

and bounded as follows: on the north by the Mala-ela; on the east by the village limit of Waduwwa; on the south by the village limit of Galatara, the village limit of Pilawatura; on the west by Galgodehena claimed by the Crown, Madatiyagahamulawatta sold by the Crown, Pahalawatta claimed by Warunasuriya Mudiyansele Sinnappu, Kahatagahamulawatta claimed by W. M. Kiriya and others, Kahatagahamulawatta sold by the Crown, Delgahamulahena sold by the Crown, Ketakelagahamulawatta sold by the Crown, Ketakelagahamulawatta sold by the Crown.



Surveyor-General's Office,  
Colombo, December 18, 1913.

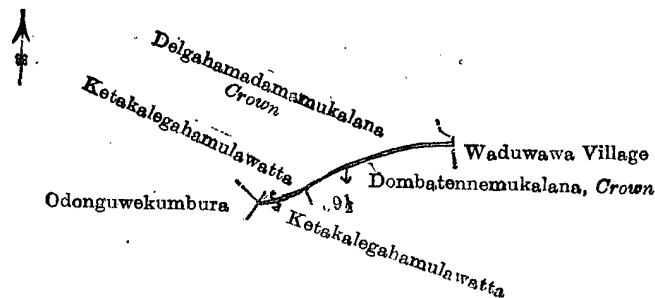
Scale of 8 Chains to an Inch.

A. J. WICKWAR,  
for Surveyor-General.

X.—Preliminary plan 436.

Lot.	Name of Land.	Extent, A. R. P.
69½	Pita-ela (stream) ..	0 0 10

and bounded as follows: on the north by Ketakalegahamulawatta sold by the Crown, Delgahamadadamukulana claimed by the Crown; on the east by the village limit of Waduwawa; on the south by Dombatennemukalana claimed by the Crown, Ketakalegahamulawatta sold by the Crown; on the west by Odonguwekumbura claimed by W. M. Ungurala.



Surveyor-General's Office,  
Colombo, December 18, 1913.

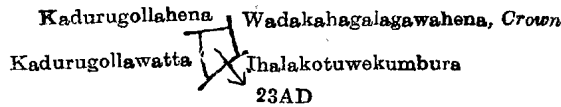
Scale of 8 Chains to an Inch.

A. J. WICKWAR,  
for Surveyor-General.

XI.—Preliminary plan 436.

Lot.	Name of Land.	Extent, A. R. P.
23AD	Kadurugollahena ..	0 0 35

and bounded as follows: on the north by Kadurugollahena sold by the Crown; on the east by Wadakahagalagawahena claimed by the Crown; on the south by Ihalakotuwekumbura claimed by W. A. Mudalihami and others; on the west by Kadurugollawatta sold by the Crown.



Surveyor-General's Office,  
Colombo, December 18, 1913.

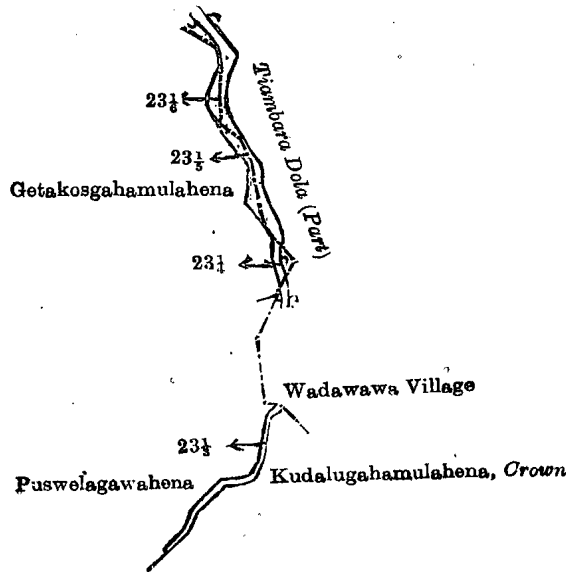
Scale of 8 Chains to an Inch.

A. J. WICKWAR,  
for Surveyor-General.

XII.—Preliminary plan 436.

Lot.	Name of Land.	Extent, A. R. P.
23 $\frac{1}{2}$	Tiambara-dola	0 0 7
23 $\frac{1}{4}$	Do.	0 0 2
23 $\frac{3}{4}$	Do.	0 0 6
23 $\frac{1}{8}$	Do.	0 0 2
		0 0 17

and bounded as follows : on the north by part of Tiambara-dola ; on the east by part of Tiambara-dola, the village limit of Wadawawa, Kudalugahamulahena claimed by the Crown ; on the south by Kudalugahamulahena claimed by the Crown ; on the west by Puswelagawahena sold by the Crown, Getakosgahamulahena sold by the Crown.



Surveyor-General's Office,  
Colombo, December 18, 1913.

Scale of 8 Chains to an Inch.

A. J. WICKWAR,  
for Surveyor-General.

August 12, 1914.

M. T. ARCHIBALD,  
Special Officer.

**Kurunegala S. O. No. 835.**

**Order under Sections 2 and 4, Sub-section (1), of "The Waste Lands Ordinances of 1897, 1899, 1900, and 1903," declaring Lands to be Crown Property.**

In the matter of the lands commonly called or known as Dewalagawahena, Palagalagawahena, Maligatenna-ela (stream) &c., situate in the village of Wedeniya, in the Mahagalboda Egoda korale of the Hiriyala hatpattu of the Kurunegala District, in the North-Western Province, and of "The Waste Lands Ordinances of 1897, 1899, 1900, and 1903."

WHEREAS in pursuance of section 1 of the said Ordinances it was duly notified on November 28, 1913, that if no claim to the lands commonly called or known as Dewalagawahena, Palagalagawahena, Maligatenna-ela (stream), &c., situate in the village of Wedeniya, in the Mahagalboda Egoda korale of the Hiriyala hatpattu of the Kurunegala District, in the North-Western Province, containing in extent 319 acres 2 roods and 15 perches, and shown as lots 1, 2, 2 $\frac{1}{2}$ , 3, 4, 5, 6, 7, 8, 9, 10, 11, 14, 15, 16, 17, N 842A, W 842A, U 843A, 9819A, P 842 $\frac{1}{2}$  in preliminary plans 1,298 and 1,919 and in the annexed diagrams, was made to John Murray Davies, Special Officer appointed under section 28 of the said Ordinances, within the period of three months from the date specified in such notice, such lands would be declared the property of the Crown, and dealt with on account of the Crown (*vide* Notice No. 5,078) :

And whereas D. D. Goonesekera made claim to lots 1, 2, 3, and 5 and lots 2 $\frac{1}{2}$ , 4, 6, 7, 8, 9, 10, 11, 14, 15, 16, 17, N 842A, W 842A, U 843A, 9819A, P 842 $\frac{1}{2}$  were not claimed, and whereas the said claimant having been duly called upon by me by a notice in writing under section 4, sub-section (1), of the said Ordinances, duly served upon him, to produce before me the evidence and documents upon which he might rely in proof of his claim, and not having so appeared and produced such evidence and documents, I, John Murray Davies, Special Officer appointed under section 28 of the said Ordinances, under and by virtue of the powers vested in me in that behalf by sections 4 and 2 of the said Ordinances, do hereby on July 17, 1914, order and declare under section 4, sub-section (1), of the said Ordinances, that the lots 1, 2, 3 and 5 and under section 2 of the said Ordinances, that lots 2 $\frac{1}{2}$ , 4, 6, 7, 8, 9, 10, 11, 14, 15, 16, 17, N 842A, W 842A, U 843A, 9819A, P 842 $\frac{1}{2}$ , as more fully described herein below, are the property of the Crown.

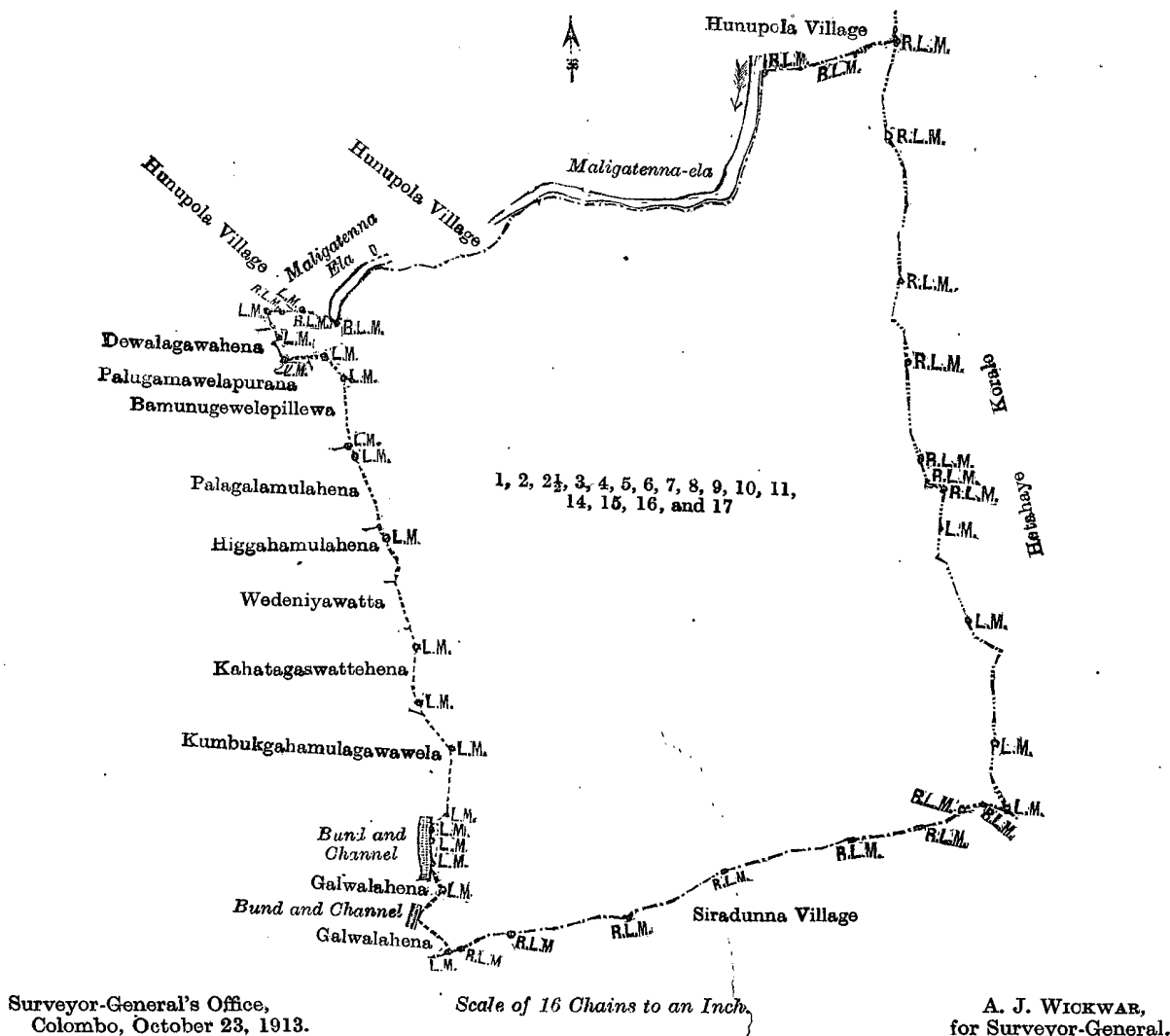
*Description of the Lands referred to.*

The following lots situated in the village of Wedeniya, in the Mahagalboda Egoda korale of the Hiriyala hatpattu of the Kurunegala District, in the North-Western Province, as described in the annexed diagrams:—

I.—Preliminary plan 1,298.

Lot.	Name of Land.	Extent, A. R. P.	Lot.	Name of Land.	Extent, A. R. P.
1 ..	Dewalagawahena ..	0 0 12	9 ..	Palagallamulahena ..	0 2 8
2 ..	Palagalagawahena ..	1 3 3	10 ..	Kosgahakahatagashena ..	1 0 5
2½ ..	Maligatenna-ela (stream)	0 0 15	11 ..	Kosgaha-ela (stream)	1 3 21
3 ..	Tothapolawalagawahena ..	0 2 30	14 ..	Girambagahamulahena ..	1 1 36
4 ..	Dalukandemukalana ..	291 0 23	15 ..	Attuwabandigallagawahena ..	1 1 18
5 ..	Tothapolawalagawahena ..	0 1 15	16 ..	Wegollagalgodahena ..	5 2 24
6 ..	Mala-ela ..	0 3 14	17 ..	Wegolla-ela (stream)	1 1 28
7 ..	Kosgahahena ..	9 1 0			
8 ..	Palagalamukalana ..	0 0 6			
					317 2 18

and bounded as follows: on the north by the village limit of Hunupola, the Maligatenna-ela, the village limit of Hunupola, the Maligatenna-ela, the village limit of Hunupola; on the east by the boundary of the Hetahaye korale; on the south by the village limit of Siradunna; on the west by Galwalahena claimed by Dingiri Banda, Korala, a bund and channel, Kumbukgahamulagawawela sold by the Crown, Kahatagaswattehena claimed by Dingiri Banda, Korala, and others, Wedeniyawatta claimed by ditto, Higgahamulahena claimed by Dingiri Banda, Korala, Palagalamulahena claimed by Arachillage Dingiri Banda and another, Bamunugewelepillewa claimed by Maraluwawe Banda and others, Palugamawelapurana claimed by D. N. Goonesekera, Dewalagawahena claimed by Maraluwawe Banda, the village limit of Hunupola.



Surveyor-General's Office,  
Colombo, October 23, 1913.

Scale of 16 Chains to an Inch.

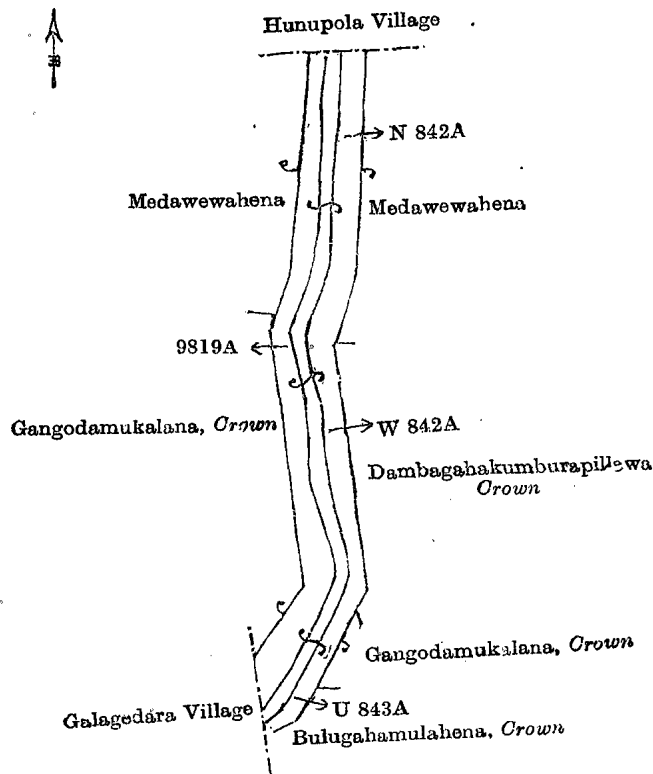
A. J. WICKWAR,  
for Surveyor-General.

II.—Preliminary plan 1,919.

Lot.	Name of Land.	Extent, A. R. P.
N 842A ..	Channel and reservation ..	0 3 6
W 842A ..	Do. ..	0 1 9
U 843A ..	Do. ..	0 0 11
9819A ..	Do. ..	0 3 10
		1 3 36



and bounded as follows : on the north by the village limit of Hunupola ; on the east by Medawewahena sold by the Crown, Dambagahakumburapillewa claimed by the Crown, Gangodamukalana claimed by the Crown ; on the south by Gangodamukalana claimed by the Crown, Bulugahamulahena claimed by the Crown ; on the west by the village limit of Galagedera, Gangodamukalana claimed by the Crown, Medawewahena sold by the Crown.



Surveyor-General's Office,  
Colombo, October 23, 1913.

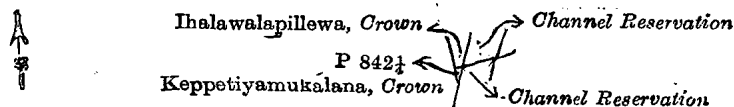
Scale of 4 Chains to an Inch.

A. J. WICKWAR,  
for Surveyor-General.

III.—Preliminary plan 1,919.

Lot.	Name of Land.	Extent, A. R. P.
P 842½	Asweddumapillewa	0 0 1

and bounded as follows : on the north by Thalawalapillewa claimed by the Crown, a channel and reservation ; on the east by a channel and reservation ; on the south by a channel and reservation ; on the west by Keppetiyamukalana claimed by the Crown.



Surveyor-General's Office,  
Colombo October 23, 1913.

Scale of 4 Chains to an Inch.

A. J. WICKWAR,  
for Surveyor-General.

J. M. DAVIES,  
Special Officer.

July 17, 1914.

Kurunegala S. O. No. 836.

Order under Section 2 of "The Waste Lands Ordinances of 1897, 1899, 1900, and 1903,"  
declaring Lands to be Crown Property.

In the matter of the lands commonly called or known as Wegollamukalana, part of Galgediyan-ela, part of Thambayadeniya-ela, &c., situate in the village of Moratuwa, in the Gannawe korale of the Weudawili hatpattu of the Kurunegala District, in the North-Western Province, and of "The Waste Lands Ordinances of 1897, 1899, 1900, and 1903."

THE notice required by section 1 of "The Waste Lands Ordinances of 1897, 1899, 1900, and 1903," having been duly published in manner prescribed by that section in respect of the above-named lands (*vide* Notice No. 5,179), and no claim having been made to the said lands or to any interest therein within the period of three months from the date specified in the said notice, I, Norman Albert Hampton, Special Officer appointed under section 28 of the said Ordinances, under and by virtue of the powers vested in me in that behalf by section 2 of the said Ordinances, do hereby on July 25, 1914, order and declare that the said lands, as more fully described herein below, situate in the village of Moratuwa, in the Gannawe korale of the Weudawili hatpattu of the Kurunegala District, in the North-Western Province, and shown as lots 1, 2, 4, 10, 7, 9, 12, 15, 25, 31, 44, 50, 51, 52 in preliminary plan, 1,521 and in the annexed diagrams, and containing in extent 7 acres and 31 perches, are the property of the Crown.

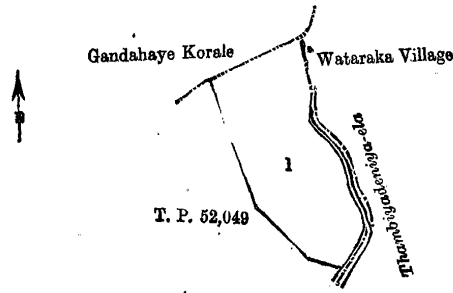
*Description of the Lands referred to.*

The following lots situated in the village of Moratuwa, in the Gannawe korale of the Weudawili hatpattu of the Kurunegala District, in the North-Western Province, as described in the annexed diagrams :—

I.—Preliminary plan 1,521.

Lot.	Name of Land.	Extent, A. R. P.
1	Wegollamukalana	1 0 30

and bounded as follows : on the north by the boundary of the Gandahaye korale ; on the east by the village limit of Watareka, Tambiyadeniya-ela ; on the south by the Thambayadeniya-ela, T. P. 52,049 ; on the west by T. P. 52,049.



Surveyor-General's Office,  
Colombo, February 14, 1914.

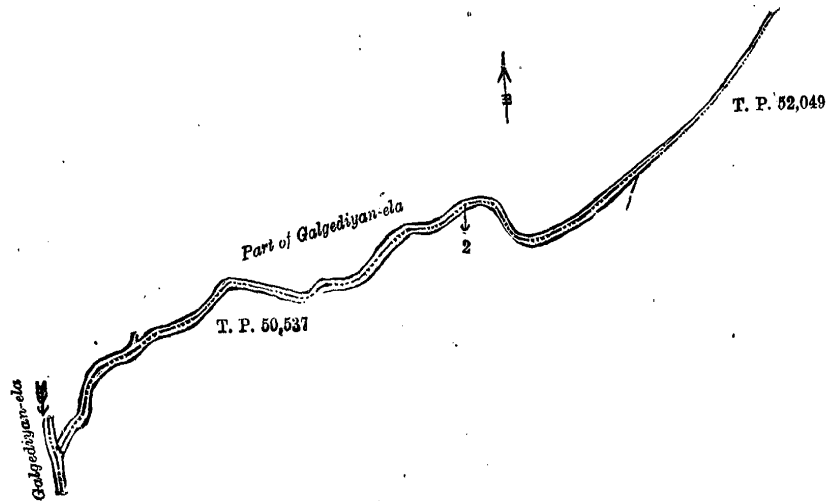
Scale of 4 Chains to an Inch.

G. K. THORNHILL,  
for Surveyor-General.

II.—Preliminary plan 1,521.

Lot.	Name of Land.	Extent, A. R. P.
2	Part of Galgediyan-ela	0 0 32

and bounded as follows : on the north by part of Galgediyan-ela ; on the east by T. P. 52,049 ; on the south by T. P. 52,049, T. P. 50,537 ; on the west by the Galgediyan-ela.



Surveyor-General's Office,  
Colombo, February 14, 1914.

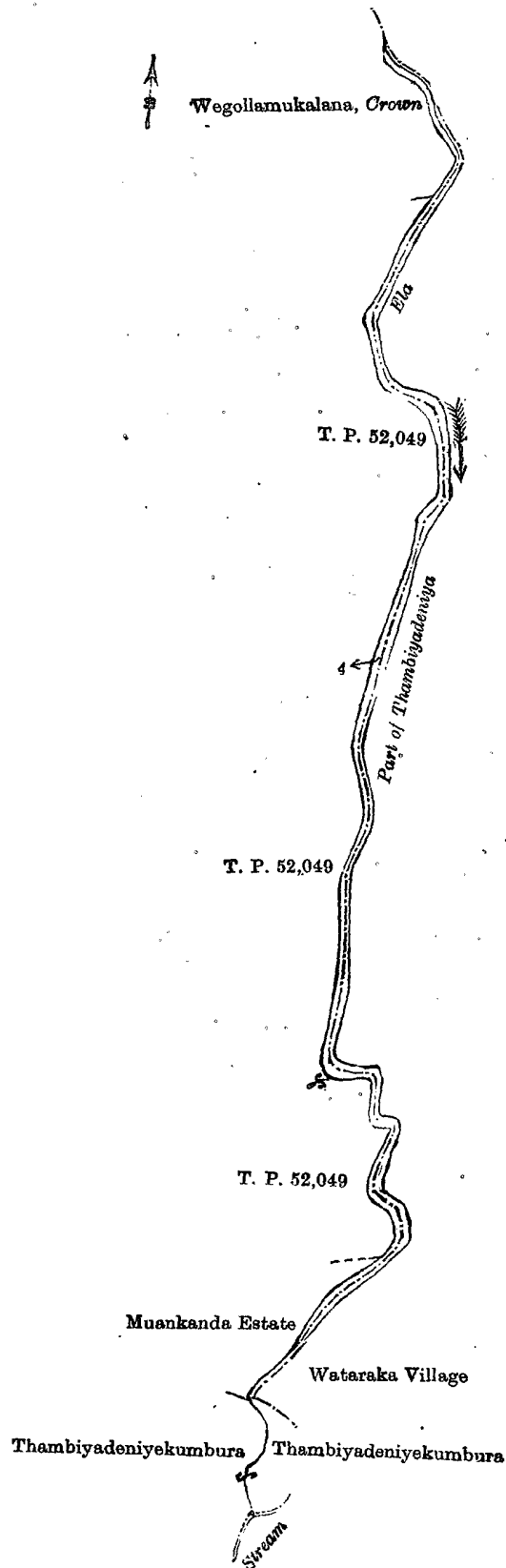
Scale of 4 Chains to an Inch.

G. K. THORNHILL,  
for Surveyor-General.

III.—Preliminary plan 1,521.

Lot.	Name of Land.	Extent, A. R. P.
4	Part of Thambiyadeniya-ela	0 1 31

and bounded as follows : on the north by part of Thambiyadeniya-ela ; on the east by part of Thambiyadeniya-ela, the village limit of Watareka, Thambiyadeniyakumbura claimed by Mohotti Mudiyanselege Kiri Banda and others ; on the south by a stream ; on the west by Thambiyadeniyakumbura claimed by Mohotti Mudiyanselege Kiri Banda and others ; Muankanda estate claimed by the Galaha Tea Company, T. P. 52,049, Wegollamukalana claimed by the Crown.



Surveyor-General's Office,  
Colombo, February 14, 1914.

Scale of 4 Chains to an Inch.

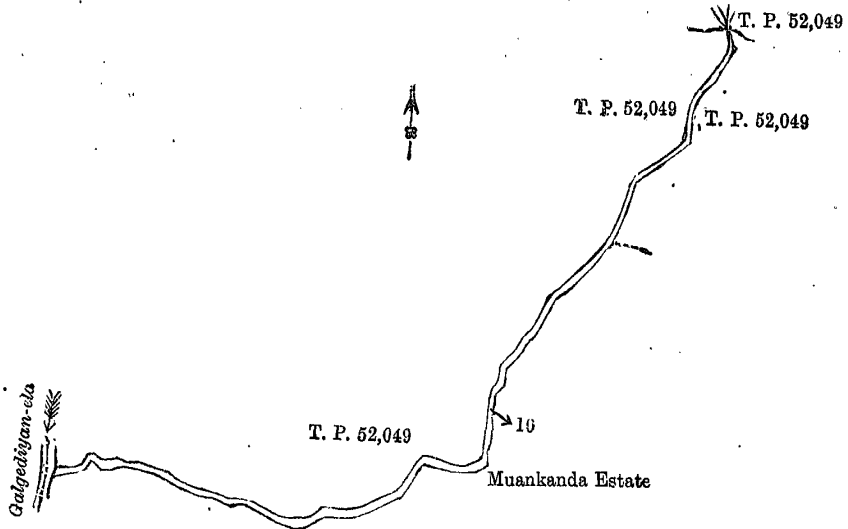
G. K. THORNHILL,  
for Surveyor-General.

IV.—Preliminary plan 1,521.

Lot.	Name of Land.
10	Weligodella-ela (stream)

Extent, A. R. P.  
0 1 6

and bounded as follows : on the north and east by T. P. 52,049 ; on the south by Muankanda estate claimed by the Galaha Tea Company ; on the west by the Galgediyen-ela.



Surveyor-General's Office,  
Colombo, February 14, 1914.

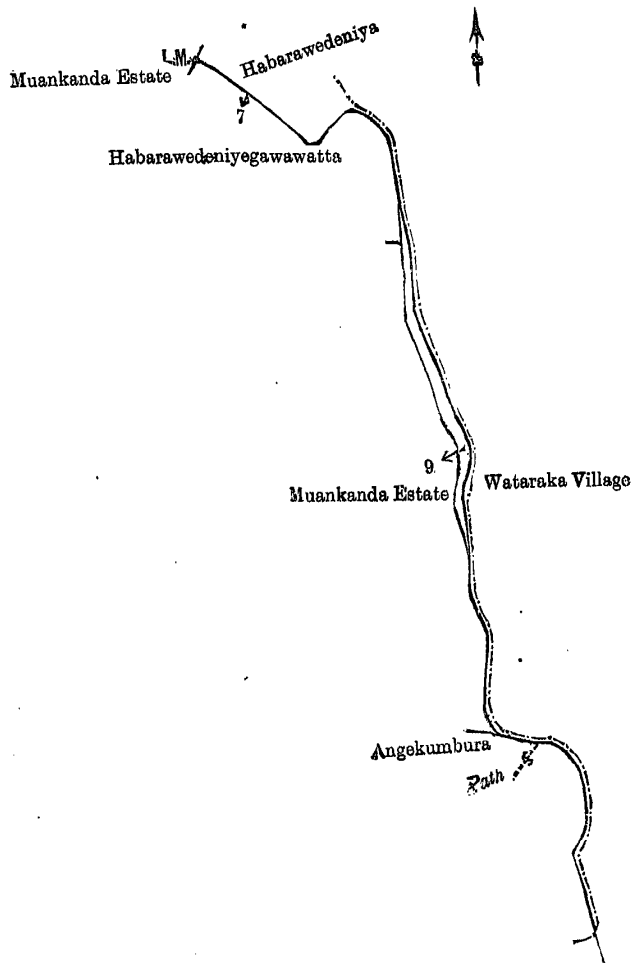
Scale of 4 Chains to an Inch.

G. K. THORNHILL,  
for Surveyor-General.

V.—Preliminary plan 1,521.

Lot.	Name of Land.	Extent, A. R. P.
7	Pita-ela (channel)	0 0 7
9	Ela (stream)	0 0 26
		0 0 33

and bounded as follows : on the north by Habarawedeniya claimed by Lansakara Herat Mudiyansele Punchirala and others ; on the east by the village limit of Wataraka ; on the south by Angekumbura claimed by Mohotti Mudiyansele Kapuruhami and others ; on the west by Angekumbura claimed by Mohotti Mudiyansele Kapuruhami and others, Muankanda estate claimed by the Galaha Tea Company, Habarawedeniyagawawatta sold by the Crown, Muankanda estate claimed by the Galaha Tea Company.



Surveyor-General's Office,  
Colombo, February 14, 1914.

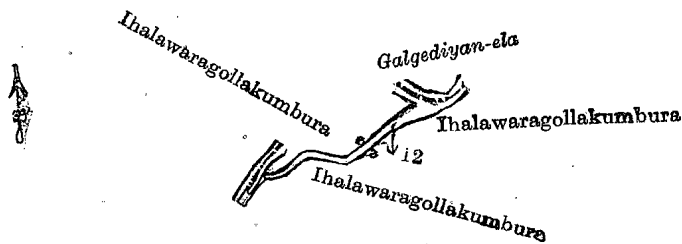
Scale of 4 Chains to an Inch.

G. K. THORNHILL,  
for Surveyor-General.

VI.—Preliminary plan 1,521.

Lot.	Name of Land.	Extent, A. R. P.
12	Part of Galgediyan-ela (stream)	0 0 11

and bounded as follows: on the north by Ihalawaragollakumbura claimed by Kotawellegedera Bandirala and others; on the east by the Galgediyan-ela; on the south by Ihalawaragollakumbura claimed by Kotawellegedera Bandirala and others, Ihalawaragollakumbura claimed by Dingiri Menika and others; on the west by the Galgediyan-ela.



Surveyor-General's Office,  
Colombo, February 14, 1914.

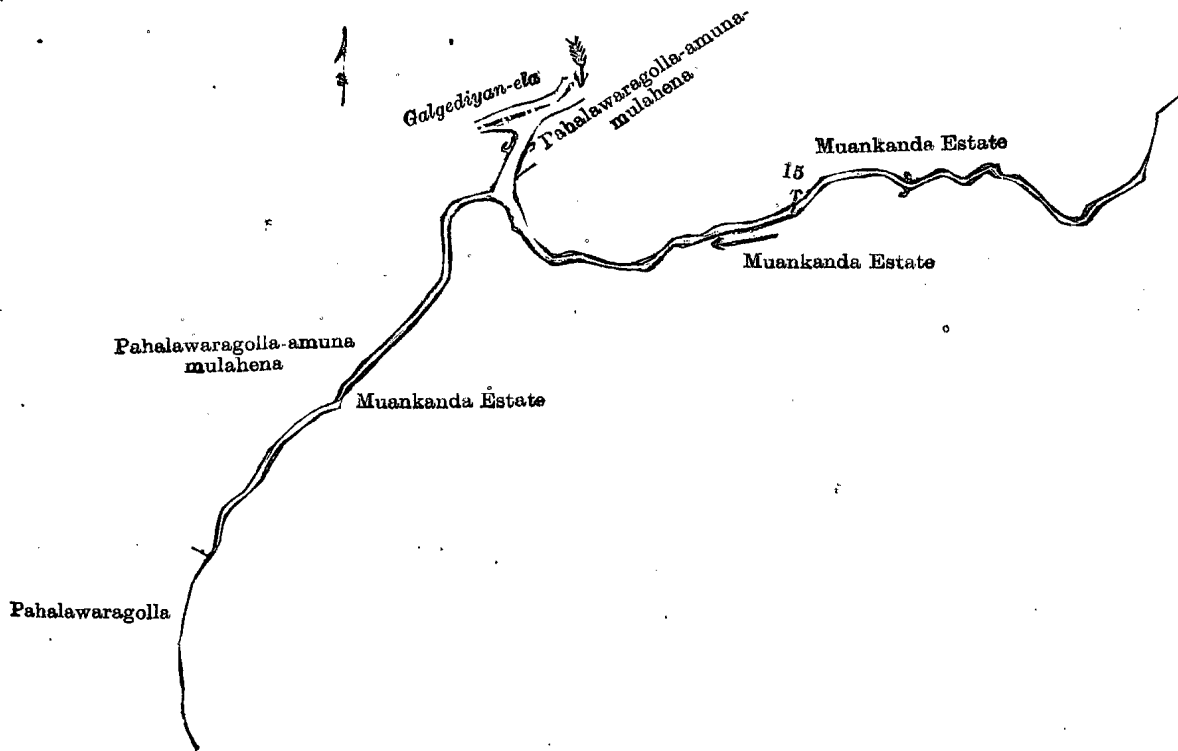
Scale of 4 Chains to an Inch.

G. K. THORNHILL,  
for Surveyor-General.

VII.—Preliminary plan 1,521.

Lot.	Name of Land.	Extent, A. R. P.
15	Munwatta-ela (stream)	0 1 27

and bounded as follows: on the north by the Galgediyan-ela, Pahalaragolla-amunamulahena claimed by K. Kirihamy and another, Muankanda estate claimed by the Galaha Tea Company; on the east and south by Muankanda estate claimed by the Galaha Tea Company; on the west by Pahalaragolla claimed by Narangollagedera Punchirala, Pahalaragolla-amunamulahena claimed by Kempitiyegedera Kirihami and another.



Surveyor-General's Office,  
Colombo, February 14, 1914.

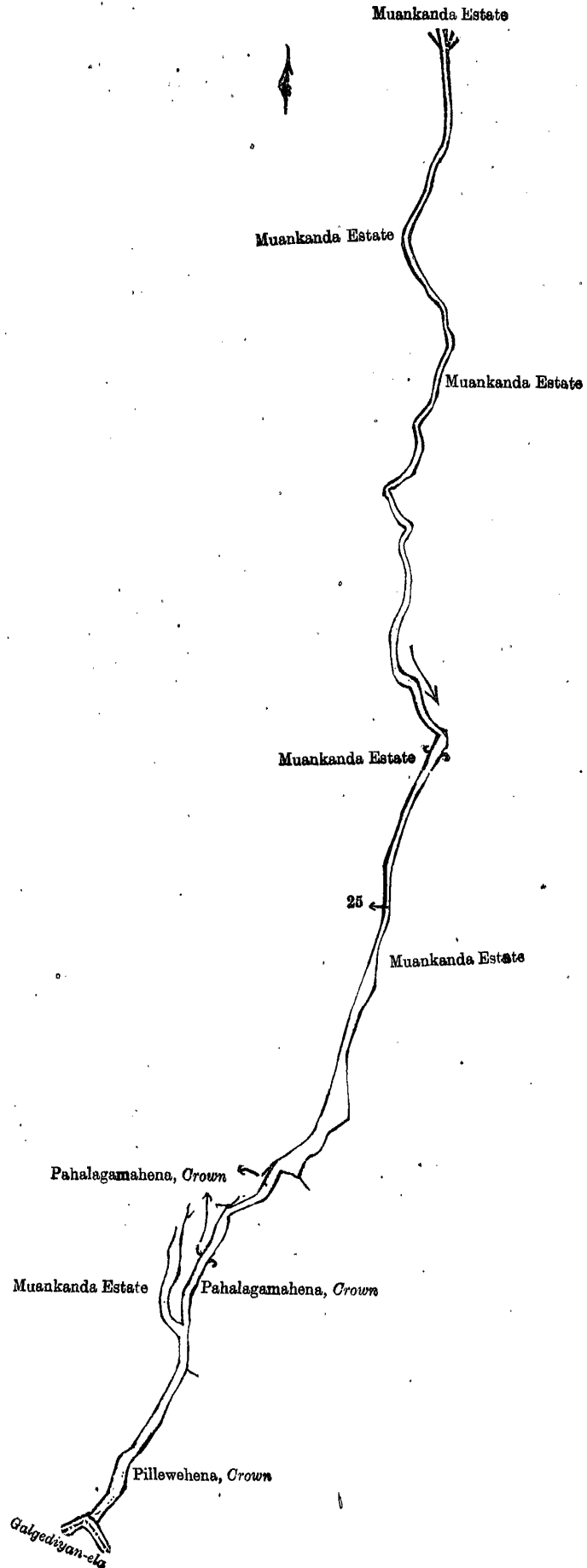
Scale of 4 Chains to an Inch.

G. K. THORNHILL,  
for Surveyor-General.

VIII.—Preliminary plan 1,521.

Lot.	Name of Land.	Extent, A. R. P.
25	Palugama-ela (stream)	0 3 27

and bounded as follows: on the north by Muankanda estate claimed by the Galaha Tea Company; on the east by Muankanda estate claimed by the Galaha Tea Company, Pahalamahena claimed by the Crown, Pillewihena claimed by the Crown; on the south by the Galgediyan-ela; on the west by the Muankanda estate claimed by the Galaha Tea Company, Pahalamahena claimed by the Crown, Muankanda estate claimed by the Galaha Tea Company.



Surveyor-General's Office,  
Colombo, February 14, 1914.

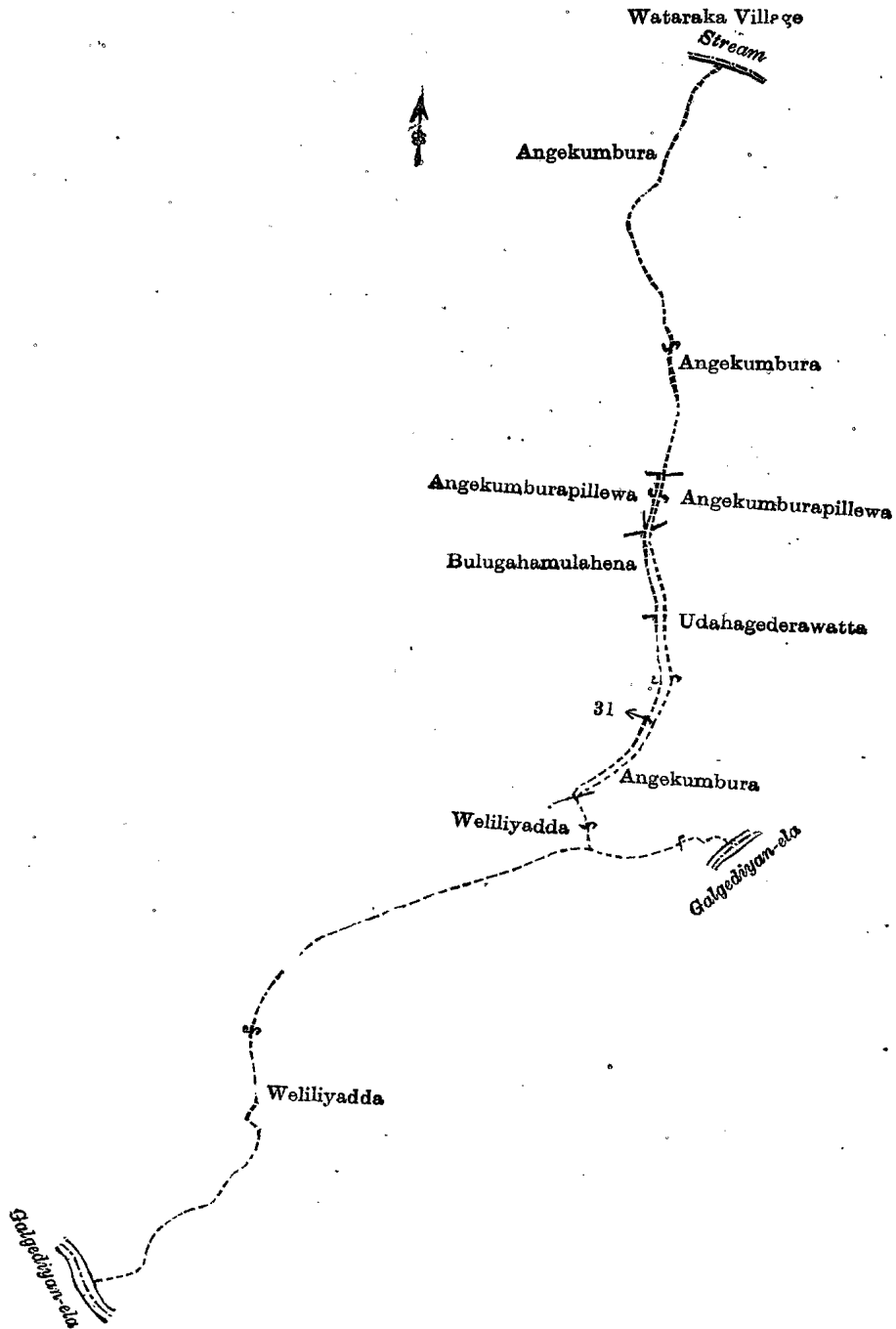
Scale of 4 Chains to an Inch.

G. K. THORNHILL,  
for Surveyor-General.

IX.—Preliminary plan 1,521.

Lot.	Name of Land.	Extent, A. R. P.
31	Gansabhawa road	0 1 2

and bounded as follows : on the north by a stream (the village limit of Wataraka) ; on the east by Angekumbura claimed by Mohotti Mudiyansele Kapuruhami and others ; Angekumburapillewa claimed by Narangollegedera Ukku Menika, Udahagederawatta claimed by Mohotti Mudiyanselegedera Kapuruhami and others, Angekumbura claimed by Mohotti Mudiyansele Punchirala and others, the Galgediyan-ela ; on the south by Weliliyadda claimed by Weudayalagedera Nanhonda and Tennekoon Mudiyansele Kiri Menika ; on the west by the Galgediyan-ela, Weliliyadda claimed by Weudayalagedera Nanhonda and Tennekoon Mudiyansele Kiri Menika, Bulugahamulahena claimed by Narangollegedera Ukku Menika, Angekumburapillewa claimed by Narangollegedera Ukku Menika, Angekumbura claimed by Mohotti Mudiyanselegedera Ukku Menika.



Surveyor-General's Office,  
Colombo, February 14, 1914.

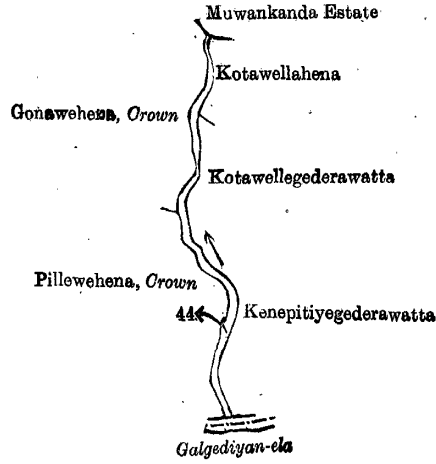
Scale of 4 Chains to an Inch.

G. K. THORNHILL,  
for Surveyor-General.

X.—Preliminary plan 1,521.

Lot.	Name of Land.	Extent, A. R. P.
44	Gonawatta-ela (stream)	0 0 21

and bounded as follows: on the north by the Muankanda estate claimed by the Galaha Tea Company; on the east by Kotawellahena sold by the Crown, Kotawelgederawatta claimed by K. Bandirala and others, Kenepitiyegederawatta claimed by K. Ranhami and others; on the south by the Galgediyan-ela; on the west by Pillewehena claimed by the Crown, Gonawehena claimed by the Crown.



Surveyor-General's Office,  
Colombo, February 14, 1914.

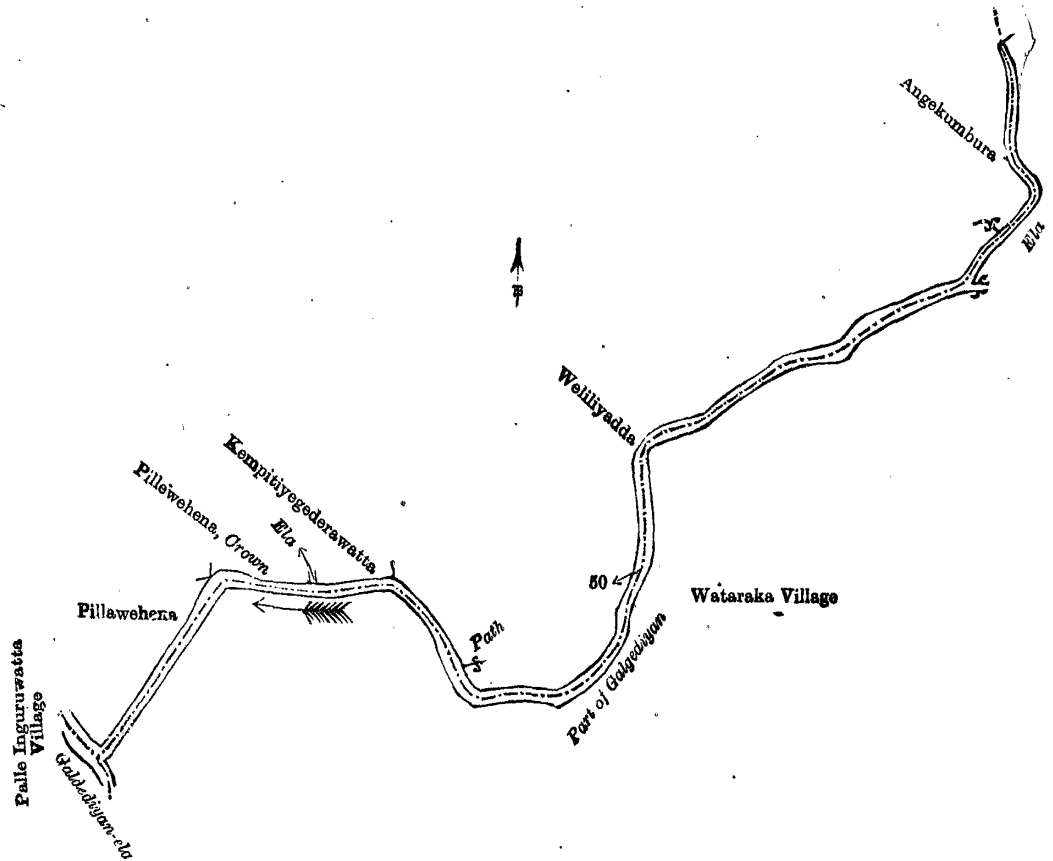
Scale of 4 Chains to an Inch.

G. K. THORNHILL,  
for Surveyor-General

XI.—Preliminary plan 1,521.

Lot.	Name of Land.	Extent, A. R. P.
50	Part of Galgediyan-ela (stream)	0 2 4

and bounded as follows: on the north by Pillewehena claimed by the Crown, Gonawatta-ela, Kempitiyegederawatta claimed by K. Ranhami and others, Welliyadda claimed by Weudayalagedera Nandona and another, Angekumbura claimed by Mohotti Mudiyansele Punchirala and others; on the east and south by the village limit of Wataraka (part of Galgediyan-ela); on the west by the village limit of Palle Inguruwatta (the Galgediyan-ela).



Surveyor-General's Office,  
Colombo, February 14, 1914.

Scale of 4 Chains to an Inch.

G. K. THORNHILL,  
for Surveyor-General.



## XII.—Preliminary plan 1,521.

Lot.	Name of Land.	Extent, A. R. P.
51	Part of Galgediyan-ela	2 1 39

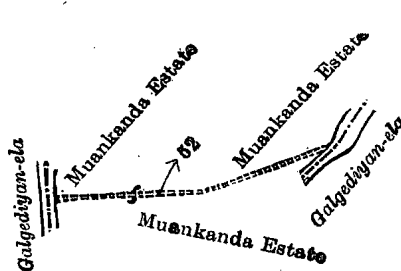
and bounded as follows: on the north by the boundary of Gandahaye korale; on the east by T. P. 50,537, T. P. 52,049, an ela, amuna claimed by Galatara Vidanelage Punchi Menika, Ihalawaragollakumbura claimed by Vidanelage Punchi Menika, Ihalawaragollakumbura claimed by Kotawelagedera Bandirala and others, Ihalawaragollakumbura claimed by Dingiri Menika and others, Ihalawaragollakumbura claimed by Galatara Vidanelage Punchi Menika, Ihalawaragollakumbura claimed by K. Ranhami and others, Ihalawaragollapillewa claimed by Kotawelagedera Bandirala and others, the Munwatta-ela, Pahalarawagollamunamulahena claimed by Kempitiyegedera Kirihami and another, Pahalarawagolla claimed by Narangollagedera Punchirala, Pahalarawagolla claimed by N. Kirimenika and others, Muankanda estate claimed by the Galaha Tea Company, the Palugama-ela, Pillawehena claimed by Arachhilagedera Mudiyanse, Pillawehena claimed by Kempitiyegedera Kirihami and others, the Galgediyan-ela; on the south by the village limit of Palle Inguruwatta (part of Galgediyan-ela); on the west by the village limit of Dunukewatta (part of Galgediyan-ela).

[For Diagram see page 1404.]

## XIII.—Preliminary plan 1,521.

Lot.	Name of Land.	Extent, A. R. P.
52	Path	0 0 8

and bounded as follows: on the north by the Muankanda estate claimed by the Galaha Tea Company; on the east by the Galgediyan-ela; on the south by the Muankanda estate claimed by the Galaha Tea Company; on the west by the Galgediyan-ela.



Surveyor-General's Office,  
Colombo, February 14, 1914.

Scale of 4 Chains to an Inch.

G. K. THORNHILL,  
for Surveyor-General.

July 25, 1914. N. A. HAMPTON,  
Special Officer.

## Anuradhapura S. O. No. 725.

Order under Section 2 of "The Waste Lands Ordinances of 1897, 1899, 1900, and 1903,"  
declaring Lands to be Crown Property.

In the matter of the lands commonly called or known as Katukeliyamukalana and Pahalakatukeliyawewa (tank and bund), &c., situate in the village of Walketuwwa, in the Kandu tulana of the Kadawat korale of the Nuwaragam palata, in the North-Central Province, and of "The Waste Lands Ordinances of 1897, 1899, 1900, and 1903."

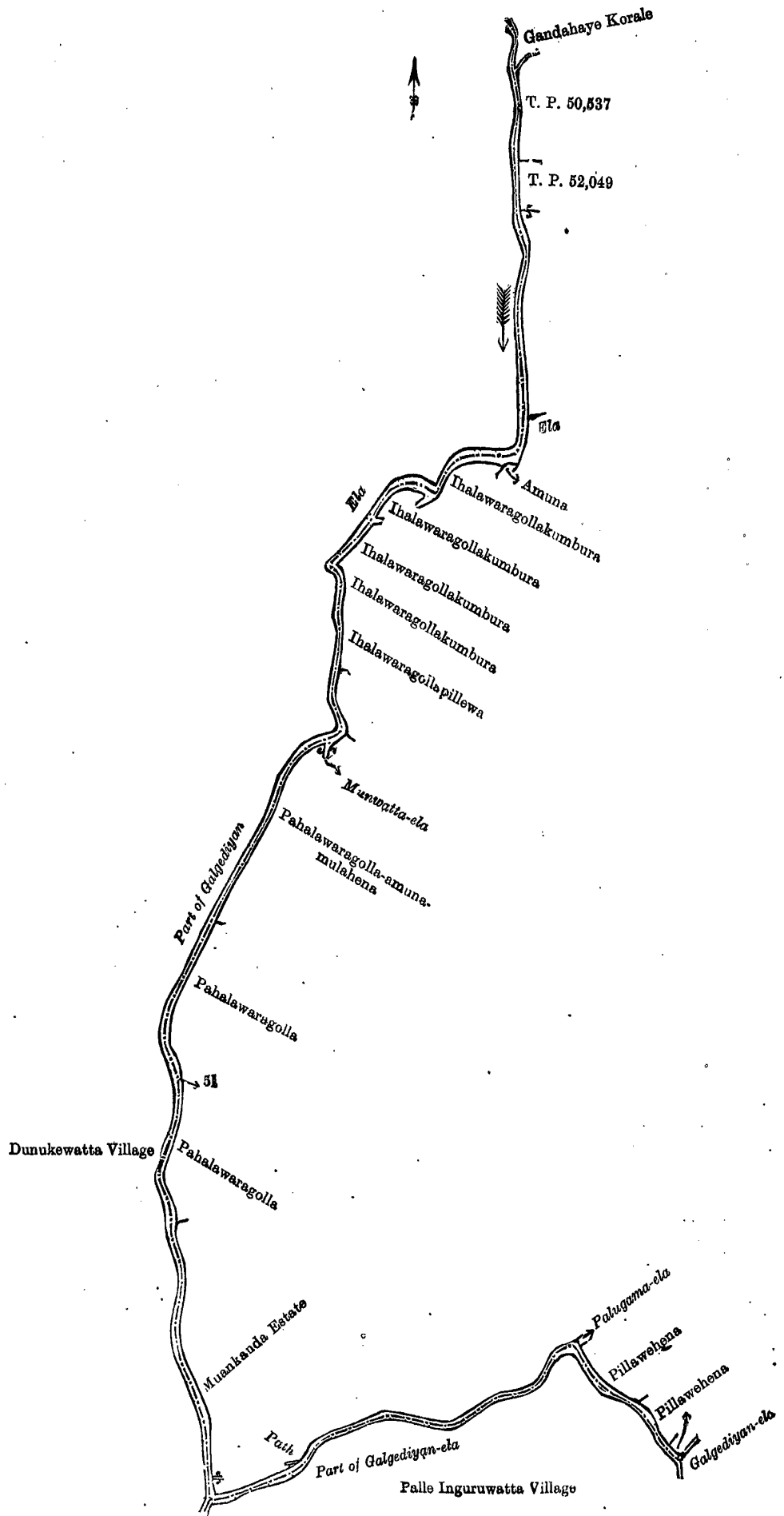
THE notice required by section 1 of "The Waste Lands Ordinances of 1897, 1899, 1900, and 1903," having been duly published in manner prescribed by that section in respect of the above-named lands (*vide* Notice No. 5,149), and no claim having been made to the said lands or to any interest therein within the period of three months from the date specified in the said notice, I, William Lindsay Murphy, Special Officer appointed under section 28 of the said Ordinances, under and by virtue of the powers vested in me in that behalf by section 2 of the said Ordinances, do hereby on June 29, 1914, order and declare that the said lands, as more fully described herein below, situate in the village of Walketuwwa, in the Kandu tulana of the Kadawat korale of the Nuwaragam palata, in the North-Central Province, and shown as lots 1, 2, 3, 4, 4B, 4C, 5, 6, 6A, 9, 10, 11, 12, 13, 14, 15, 16, 17, 18, 19 in preliminary plan 576 and in the annexed diagram, and containing in extent 731 acres 1 rood and 25 perches, are the property of the Crown.

## Description of the Lands referred to.

The following lots situated in the village of Walketuwwa, in the Kandu tulana of the Kadawat korale of the Nuwaragam palata, in the North-Central Province, as described in the annexed diagram:—

Preliminary plan 576.					
Lot.	Name of Land.	Extent, A. R. P.	Lot.	Name of Land.	Extent, A. R. P.
1	Katukeliyamukalana	210 0 15	10	Adipara (footpath)	0 0 24
2	Pahalakatukeliyawewa (tank and bund)	13 0 26	11	Wan-ela (stream)	0 1 13
3	Ihalakatukeliyawewa (bund)	10 1 39	12	Adipara (footpath)	0 0 3
4	Walketuwwelanda	366 1 15	13	Wekanda (tank bund)	0 1 1
4B	Do.	0 3 24	14	Adipara (footpath)	0 0 23
4C	Do.	3 3 5	15	Do. ( do. )	0 0 18
5	Walketuwwa (tank and bund)	69 3 1	16	Do. ( do. )	0 0 2
6	Walketuwwelanda	50 3 1	17	Dambula-ela (stream)	3 0 1
6A	Wewakandeidama (bund reservation)	1 2 21	18	Adipara (footpath)	0 0 28
9	Heen-oya (stream)	0 1 4	19	Do. ( do. )	0 0 1
					731 1 25

and bounded as follows: on the north by the village limit of Dumunnegama, the village limit of Karanbankulam; on the east by the village limit of Karanbankulam, the boundary of the Kende korale; on the south and west by the boundary of the Kende korale.



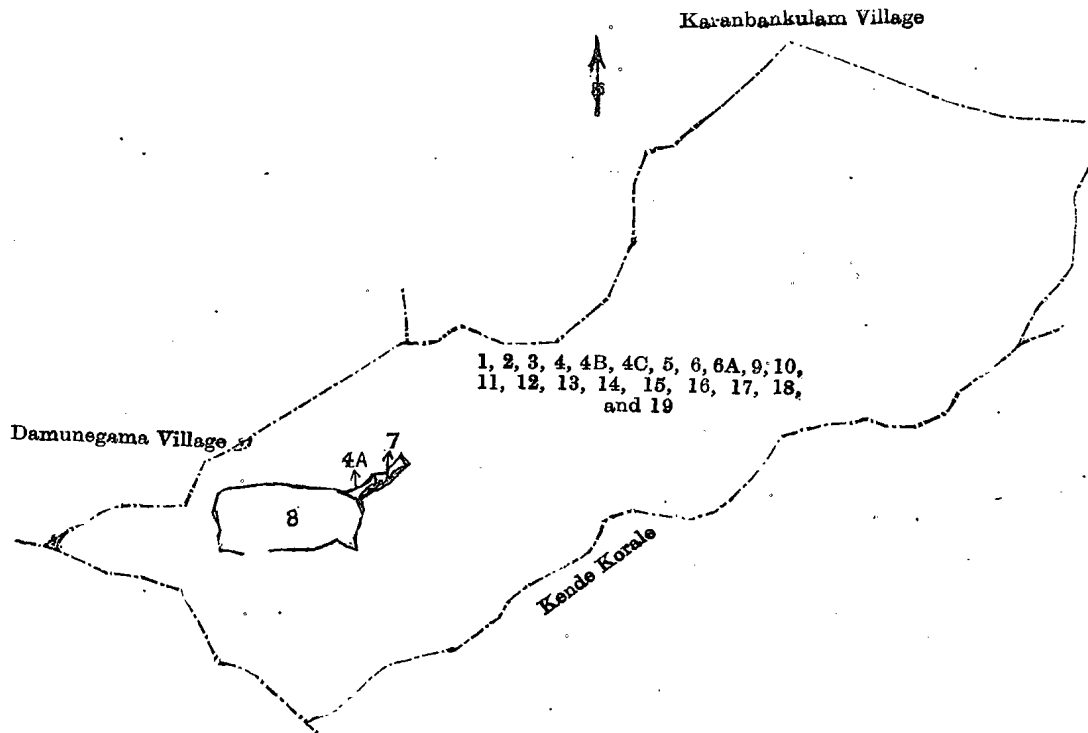
Surveyor-General's Office,  
Colombo, February 14, 1914.

Scale of 8 Chains to an Inch.

G. K. THORNHILL,  
for Surveyor-General.

NOTE.—The following lots lying within the above boundaries are excluded from this order, and their aggregate acreage of 25 acres 1 rood and 7 perches is not included in the acreage of 731 acres 1 rood and 25 perches given above:—

Lot.	Name of Land.	Preliminary plan 576.			Extent, A. R. P.		
4A ..	Walketuwwelanda ..	..	..	..	0	2	5
7 ..	Walketuwwegangoda ..	..	..	..	0	3	38
8 ..	Walketuwwawela ..	..	..	..	23	3	4
					25	1	7



Surveyor-General's Office,  
Colombo, February 2, 1914.

Scale of 32 Chains to an Inch.

G. K. THORNHILL,  
for Surveyor-General.

June 29, 1914.

W. L. MURPHY,  
Special Officer.

### Anuradhapura S. O. No. 726.

#### Order under Section 2 of "The Waste Lands Ordinances of 1897, 1899, 1900, and 1903," declaring Lands to be Crown Property.

In the matter of the lands commonly called or known as Landakele, Galweragollewegangoda, Gangodegala, &c., situate in the village of Galweragollewa, in the Pahala Kende tulana of the Kende korale of the Nuwaragam palata, in the North-Central Province, and of "The Waste Lands Ordinances of 1897, 1899, 1900, and 1903."

THE notice required by section 1 of "The Waste Lands Ordinances of 1897, 1899, 1900, and 1903," having been duly published in manner prescribed by that section in respect of the above-named lands (*vide* Notice No. 5,177), and no claim having been made to the said lands or to any interest therein within the period of three months from the date specified in the said notice, I, William Lindsay Murphy, Special Officer appointed under section 28 of the said Ordinances, under and by virtue of the powers vested in me in that behalf by section 2 of the said Ordinances, do hereby on July 11, 1914, order and declare that the said lands, as more fully described herein below, situate in the village of Galweragollewa, in the Pahala Kende tulana of the Kende korale of the Nuwaragam palata, in the North-Central Province, and shown as lots 8A, 9A, 9B, 17, 18A, 10A, 10B, 12 in preliminary plan 587 and in the annexed diagrams, and containing in extent 4 acres 2 roods and 18 perches, are the property of the Crown.

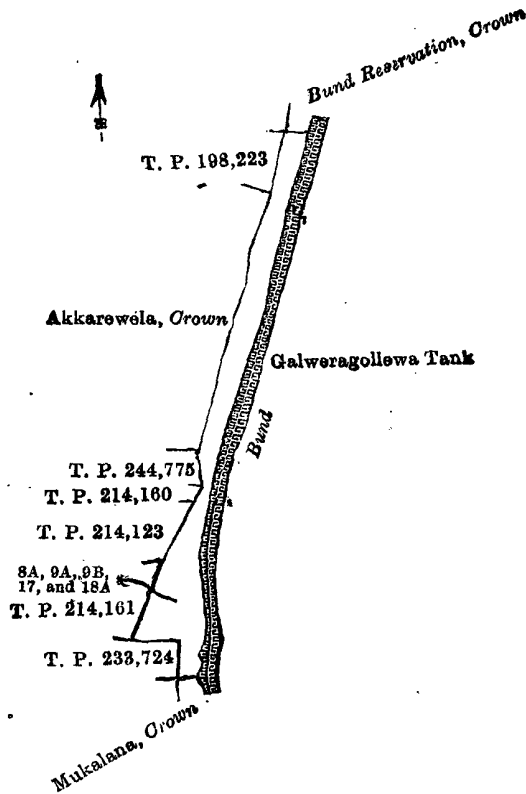
#### Description of the Lands referred to.

The following lots situated in the village of Galweragollewa, in the Pahala Kende tulana of the Kende korale of the Nuwaragam palata, in the North-Central Province, as described in the annexed diagrams:—

#### I.—Preliminary plan 587.

Lot.	Name of Land.	I.—Preliminary plan 587.			Extent, A. R. P.		
8A ..	Landakele ..	..	..	..	0	0	23
9A ..	Galweragollewegangoda ..	..	..	..	0	0	21
9B ..	Gangodegala ..	..	..	..	0	2	19
17 ..	Bund reservation ..	..	..	..	1	2	39
18A ..	Akkarewatta ..	..	..	..	0	1	4
					2	3	26

and bounded as follows: on the north by a bund reservation declared to be the property of the Crown under the Waste Lands Ordinances; on the east by a bund (the Galweragollewa tank); on the south by Mukalana declared to be the property of the Crown under the Waste Lands Ordinances, T. P. 233,724; on the west by T. P. 214,161, T. P. 214,123, T. P. 214,160, T. P. 244,775, Akkarewela belonging to Crown, T. P. 198,223.



Surveyor-General's Office,  
Colombo, February 19, 1914.

Scale of 8 Chains to an Inch.

G. K. THORNHILL,  
for Surveyor-General.

II.—Preliminary plan 587.

Lot.	Name of Land.
10A	Landukele

Extent, A. R. P.  
0 2 2

and bounded as follows: on the north and east by Galweragollewepuranawela claimed by Sudhahamy Vedarala and others; on the south by T. P. 255,493; on the west by Galweragollewepuranawela claimed by Sudhahamy Vedarala and others.



Surveyor-General's Office,  
Colombo, February 19, 1914.

Scale of 8 Chains to an Inch.

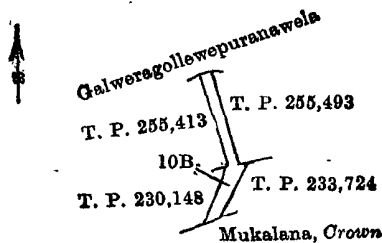
G. K. THORNHILL,  
for Surveyor-General.

III.—Preliminary plan 587.

Lot.	Name of Land.
10B	Landukele

Extent, A. R. P.  
0 1 19

and bounded as follows: on the north by Galweragollewepuranawela claimed by Sudhahamy Vedarala and others; on the east by T. P. 255,493, T. P. 233,724; on the south by Mukalana declared to be the property of the Crown under the Waste Lands Ordinances; on the west by T. P. 230,148, T. P. 255,413.



Surveyor-General's Office,  
Colombo, February 19, 1914.

Scale of 8 Chains to an Inch.

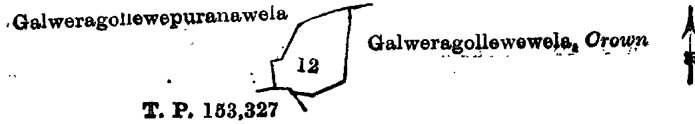
G. K. THORNHILL,  
for Surveyor-General.

IV.—Preliminary plan 587.

Lot.	Name of Land.
12	Landukele

Extent, A. R. P.  
0 3 11

and bounded as follows: on the north by Galweragollewepuranawela claimed by Sudhahamy Vedarala and others; on the east by Galweragollewewela belonging to Crown; on the south by Galweragollewewela belonging to Crown, T. P. 153,327; on the west by Galweragollewepuranawela claimed by Sudhahamy Vedarala and others.



Surveyor-General's Office,  
Colombo, February 19, 1914.

Scale of 8 Chains to an Inch.  
W. L. MURPHY,  
Special Officer.  
July 11, 1914.

G. K. THORNHILL,  
for Surveyor-General.

**Anuradhapura No. 727.**

**Order under Section 2 of "The Waste Lands Ordinances of 1897, 1899, 1900, and 1903,"  
declaring Lands to be Crown Property.**

In the matter of the lands commonly called or known as Road reservation, footpath reservation, situate in the village of Helambagaswewa, in the Kandu tulana of the Kadawat korale of the Nuwaragam palata, in the North-Central Province, and of "The Waste Lands Ordinances of 1897, 1899, 1900, and 1903."

THE notice required by section 1 of "The Waste Lands Ordinances of 1897, 1899, 1900, and 1903," having been duly published in manner prescribed by that section in respect of the above-named lands (*vide* Notice No. 5,181), and no claim having been made to the said lands or to any interest therein within the period of three months from the date specified in the said notice, I, William Lindsay Murphy, Special Officer appointed under section 28 of the said Ordinances, under and by virtue of the powers vested in me in that behalf by section 2 of the said Ordinances, do hereby on July 21, 1914, order and declare that the said lands, as more fully described herein below, situate in the village of Helambagaswewa, in the Kandu tulana of the Kadawat korale of the Nuwaragam palata, in the North-Central Province, and shown as lots 3½C, 3½A, 3½B in preliminary plan 566 and in the annexed diagrams, and containing in extent 1 rood and 34 perches, are the property of the Crown.

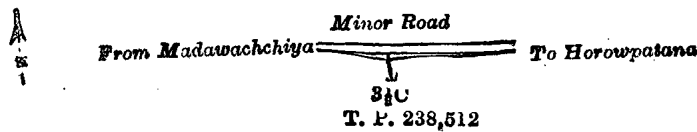
*Description of the Lands referred to.*

The following lots situated in the village of Helambagaswewa, in the Kandu tulana of the Kadawat korale of the Nuwaragam palata, in the North-Central Province, as described in the annexed diagrams:—

**I.—Preliminary plan 563.**

Lot.	Name of Land.	Extent, A. R. P.
3½C	Road reservation	0 0 8

and bounded as follows: on the north by the minor road from Madawachchiya to Horowpatna; on the east, south, and west by T. P. 238,512.



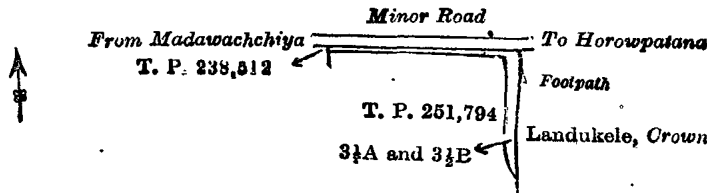
Surveyor-General's Office,  
Colombo, February 21, 1914.

Scale of 8 Chains to an Inch.  
II.—Preliminary plan 566.

G. K. THORNHILL,  
for Surveyor-General.

Lot.	Name of Land.	Extent, A. R. P.
3½A	Road reservation	0 0 27
3½B	Footpath reservation	0 0 39
		0 1 26

and bounded as follows: on the north by the minor road from Madawachchiya to Horowpatna; on the east by a footpath, Landukele declared to be the property of the Crown under the Waste Lands Ordinances; on the south by T. P. 251,794; on the west by T. P. 238,512.



Surveyor-General's Office,  
Colombo, February 21, 1914.

Scale of 8 Chains to an Inch.  
W. L. MURPHY,  
Special Officer.  
July 21, 1914.

G. K. THORNHILL,  
for Surveyor-General.

**Uva S. O. No. 1,790.**

**Order under Section 4, Sub-section (1), of "The Waste Lands Ordinances of 1897, 1899, 1900, and 1903,"  
declaring Lands to be Crown Property.**

In the matter of the lands commonly called or known as Belungodepatana, &c., situate in the village of Mayilahinna, in the Kandukara korale of the Buttala division, in the Province of Uva, and of "The Waste Lands Ordinances of 1897, 1899, 1900, and 1903."

WHEREAS in pursuance of section 1 of the said Ordinances it was duly notified on January 31, 1913, that if no claim to the lands commonly called or known as Belungodepatana, &c., situate in the village of Mayilahinna, in the Kandukara korale of the Buttala division, in the Province of Uva, containing in extent 245 acres and 1 perch, and shown as lots 1, 3,

4, 6, 7, 8, 9, 10, 11, 12, 15, 16, 17, 18, 19, 20, 25, 26, 27, 28, 29, 30, 31 and roads and streams in preliminary plan 233 and in the annexed diagram, was made to John Murray Davies, Special Officer appointed under section 28 of the said Ordinances, within the period of three months from the date specified in such notice, such lands would be declared the property of the Crown, and dealt with on account of the Crown (*vide* Notice No. 4,730):

And whereas (1) Tikiri Banda Katugaha, (2) Punchi Banda Katugaha, (3) Kalpagamaralalagey Kapugedera Ahangamarala made claim thereto, and whereas the said (1) Tikiri Banda Katugaha, (2) Punchi Banda Katugaha by two agreements of the same tenor dated January 7, 1914, and January 17, 1914, respectively in consideration of the Settlement Officer abandoning from the notice and settling as private lots 2 and 5, withdrew claim to the said lots 1, 3, 4, 6, 7, 8, 9, 10, 11, 12, 15, 16, 17, 18, 19, 20, 25, 26, 27, 28, 29, 30, 31 and roads and streams, and whereas the said (3) Kalpagamaralalagey Kapugedera Ahangamarala by an agreement dated January 7, 1914, in consideration of the Settlement Officer abandoning from the notice and settling as private lot 5 withdrew claim to the said lots 1, 3, 4, 6, 7, 8, 9, 10, 11, 12, 15, 16, 17, 18, 19, 20, 25, 26, 27, 28, 29, 30, 31 and roads and streams, I, John Murray Davies, Special Officer appointed under section 28 of the said Ordinances, under and by virtue of the powers vested in me in that behalf by section 4 of the said Ordinances, do hereby on July 13, 1914, order and declare under section 4, sub-section (1), of the said Ordinances, that the said lands, as more fully described herein below, are the property of the Crown.

*Description of the Lands referred to.*

The following lots situated in the village of Mayilahinna, in the Kandukara korale of the Buttala division, in the Province of Uva, as described in the annexed diagram:—

Preliminary plan 233.											
Lot.	Name of Land.	Extent,	A.	R.	P.	Lot.	Name of Land	Extent,	A.	R.	P.
1	Belungodepatana	..	83	2	6	19	Medatalawamukalana	..	4	1	21
3	Kitulhitiyagodatana	..	53	2	32	20	Pihimbiyagommanapatana	..	0	3	24
4	Tittawelgommanahenyaya	..	1	1	3	25	Island (in Lunugala-ara)	..	0	0	36
6	Mailagastennemukalana	..	3	0	3	26	Do. ( do. )	..	0	0	14
7	Mailagastennehena	..	4	0	0	27	Kongahagodapatana..	..	7	3	7
8	Mailagastennepatana	..	12	2	10	28	Pihimbiyagommankelle, Nelukota-				
9	Mailagastenneroda	..	3	2	20	landemukalana	..	8	3	16	
10	Kitulhitiyaroda	..	5	1	15	29	Medatalawepatana	..	5	1	14
11	Kitulhitiyaweroda	..	3	0	4	30	Kabaragalodemukalana, Nelukola-				
12	Mannahampaganagaroda	..	2	1	16	darandemukalana	..	5	2	11	
15	Belungodemukalana	..	11	1	34	31	Kabaragaletalawa	..	4	3	37
16	Pahalapitihenamukalana	..	1	1	16	Roads	..	1	3	34	
17	Dikhengommana and Belungodemukalana	..	5	2	38	Streams	..	6	2	20	
18	Kabaragalgodamukalana	..	7	1	10						245 0 1

and bounded as follows: on the north by the village limit of Welanhinna; on the east by the village limit of Giragammana, part of Koskottamulla-ara, the village limit of Giragammana; on the south by the village limit of Moratuwa; on the west by the village limit of Keheigala, the village limit of Kirigalpotta.

NOTE.—The following lots lying within the above boundaries are excluded from this order, and the aggregate acreage of 387 acres 1 rood and 2 perches is not included in the acreage of 245 acres and 1 perch given above:—

Preliminary plan 233.											
Lot.	Name of Land.	Extent,	A.	R.	P.	Lot.	Name of Land	Extent,	A.	R.	P.
A 13	Bogahawatta and Bulugahawatta	..	1	0	38						
A 14	Pitiyegederawatta, Egodagederawatta, Kapugederawatta, Alutgederawatta, Palugederawatta	..	12	0	39						
B 21	Ritigahabeddeawatta	..	0	0	33						
2	Tittawelgommanamukalana	..	9	2	29						
5	Tittawelgommanahenyaya, Kabargalgollahenyaya, Nelukotalandayaya, Gonsandumandiyehena, Badahena, Diulahawadeyaya, Koskotanullayaya, Pahalapitihenyaya, Kitulitiyegodekanata, Dengommana <i>alias</i> Denmandiyeyaya, and Pihimbiyegommanehena	..	359	2	4						
B 22	Ritigahabeddeawatta	..	0	1	7						
B 23	Ritigahabeddearawa	..	0	3	33						
B 24	Ritigahabeddeawatta	..	3	0	19						
			387	1	2						

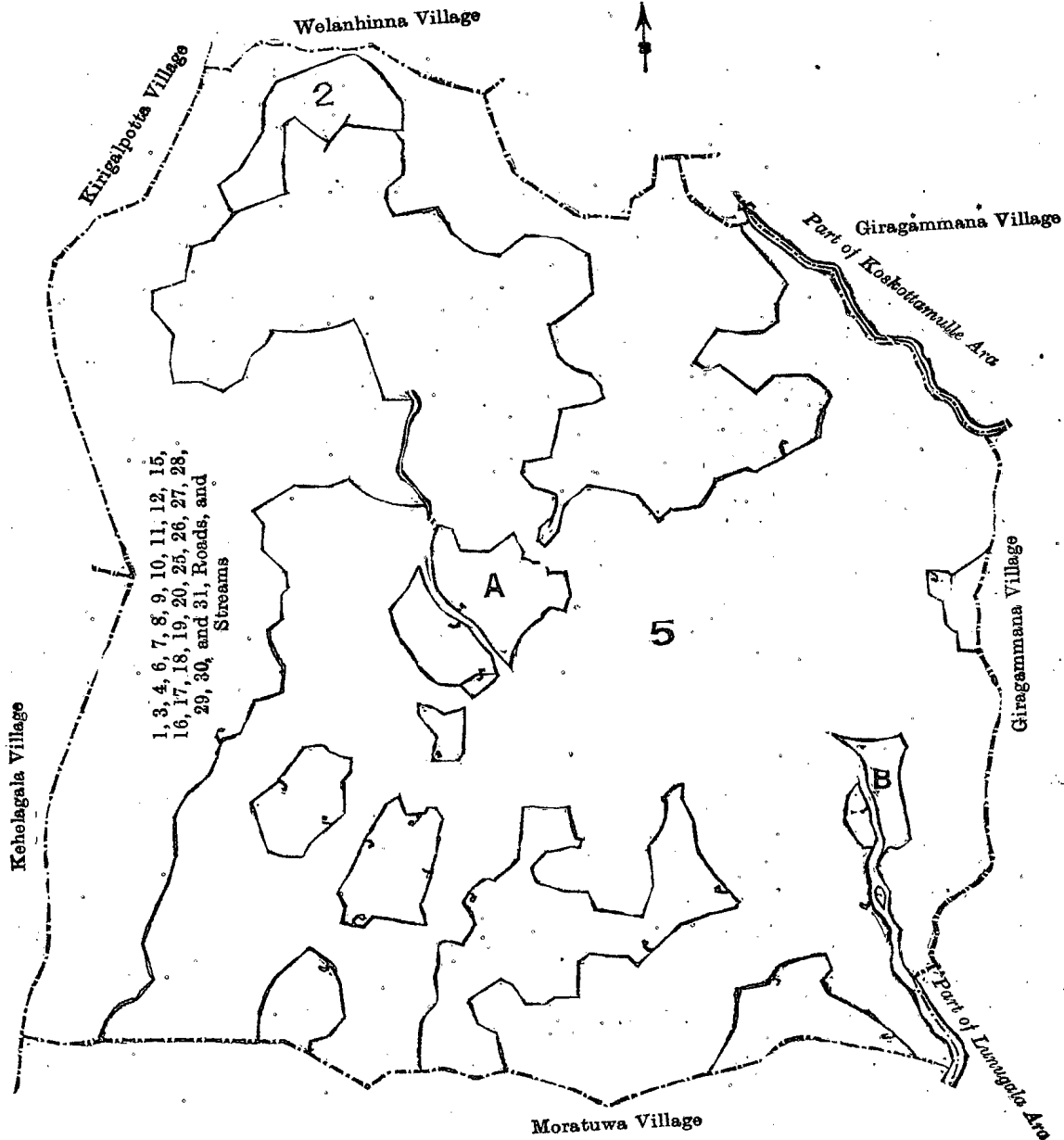
[For Diagram see page 1409.]

**Kegalla S. O. No. 40.**

**Order under Section 2 of "The Waste Lands Ordinances of 1897, 1899, 1900, and 1903," declaring Lands to be Crown Property.**

In the matter of the lands commonly called or known as Pillegollehena, Keppitiyawatta, Wagapediyayattennemukalana, &c., situate in the village of Dombemeda, in the Kinigoda korale of the Kegalla District, in the Province of Sabaragamuwa, and of "The Waste Lands Ordinances of 1897, 1899, 1900, and 1903."

THE notice required by section 1 of "The Waste Lands Ordinances of 1897, 1899, 1900, and 1903," having been duly published in manner prescribed by that section in respect of the above-named lands (*vide* Notice No. 5,047), and no claim having been made to the said lands or to any interest therein within the period of three months from the date specified in the said notice, I, Maxwell MacLagan Wedderburn, Special Officer appointed under section 28 of the said Ordinances, under and by virtue of the powers vested in me in that behalf by section 2 of the said Ordinances, do hereby on July 16, 1914, order and declare that the said lands, as more fully described herein below, situate in the village of Dombemeda, in the Kinigoda korale of the Kegalla District, in the Province of Sabaragamuwa, and shown as lots 45, 48, 121B, 121, 121D, 121C in preliminary plan 132 and in the annexed diagrams, and containing in extent 2 acres and 20 perches, are the property of the Crown.



Surveyor-General's Office,  
Colombo, November 21, 1912.

Scale of 16 Chains to an Inch.

A. H. G. DAWSON,  
for Surveyor-General.

July 13, 1914.

J. M. DAVIES,  
Special Officer.

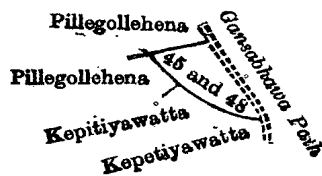
*Description of the Lands referred to.*

The following lots situated in the village of Dombameda, in the Kinigoda korale of the Kegalla District, in the Province of Sabaragamuwa, as described in the annexed diagrams:—

I.—Preliminary plan 132.

Lot.	Name of Land.	Extent, A. R. P.
45	Pillegollehena .. .. .	0 1 4
48	Kepitiyawatta .. .. .	0 1 16
		0 2 20

and bounded as follows: on the north by Pillegollehena sold by the Crown; on the east by a Gansabhawa path; on the south by Kepitiyawatta sold by the Crown; on the west by Kepitiyawatta sold by the Crown, Pillegollehena sold by the Crown.



Scale of 8 Chains to an Inch.

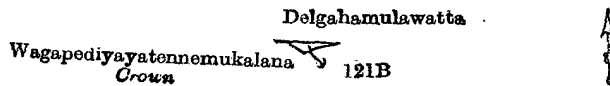
Surveyor-General's Office,  
Colombo, September 5, 1913.

A. J. WICKWAE,  
for Surveyor-General.

II.—Preliminary plan 132.

Lot.	Name of Land.	Extent, A. R. P.
121B ..	Wagapediyayattennemukulana ..	0 0 4

and bounded as follows: on the north by Delgahamulawatta sold by the Crown; on the east, south, and west by Wagapediyayattennemukulana declared to be the property of the Crown under the Waste Lands Ordinances.



Surveyor-General's Office,  
Colombo, September 5, 1913.

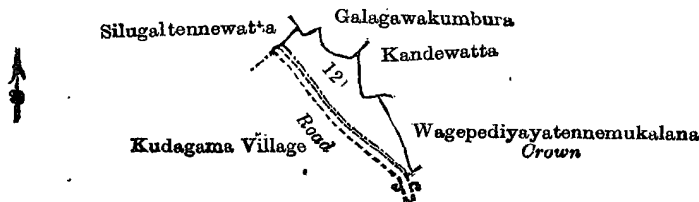
Scale of 8 Chains to an Inch.

A. J. WICKWAR,  
for Surveyor-General.

III.—Preliminary plan 132.

Lot.	Name of Land.	Extent, A. R. P.
121 ..	Wagapediyayattennemukulana ..	1 1 15

and bounded as follows: on the north by Galagawakumbura claimed by Eswedansidelage Dingiri Naide and others, Kandewatta sold by the Crown; on the east by Wagepediyayattennemukulana declared to be the property of the Crown under the Waste Lands Ordinances; on the south by the village limit of Kudagama; on the west by the village limit of Kudagama, Silugaltennewatta claimed by Sakkarage Samuel and others.



Surveyor-General's Office,  
Colombo, September 5, 1913.

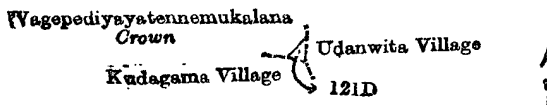
Scale of 8 Chains to an Inch.

A. J. WICKWAR,  
for Surveyor-General.

IV.—Preliminary plan 132.

Lot.	Name of Land.	Extent, A. R. P.
121D ..	Wagapediyayattennemukulana ..	0 0 6

and bounded as follows: on the north and east by the village limit of Udanwita; on the south by the village limit of Kudagama; on the west by Wagapediyayattennemukulana declared to be the property of the Crown under the Waste Lands Ordinances.



Surveyor-General's Office,  
Colombo, September 5, 1913.

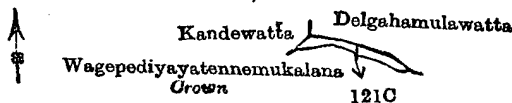
Scale of 8 Chains to an Inch.

A. J. WICKWAR,  
for Surveyor-General.

V.—Preliminary plan 132.

Lot.	Name of Land.	Extent, A. R. P.
121C ..	Wagapediyayattennemukulana ..	0 0 15

and bounded as follows: on the north by Delgahamulawatta sold by the Crown; on the east and south by Wagapediyayattennemukulana declared to be the property of the Crown under the Waste Lands Ordinances; on the west by Kandewatta sold by the Crown.



Surveyor-General's Office,  
Colombo, September 5, 1913.

Scale of 8 Chains to an Inch.

A. J. WICKWAR,  
for Surveyor-General.

July 16, 1914.

M. M. WEDDERBURN,  
Special Officer.



## Kegalla S. O. No. 41.

Order under Section 2 of "The Waste Lands Ordinances of 1897, 1899, 1900, and 1903,"  
declaring Land to be Crown Property.

In the matter of the land commonly called or known as Alubogahaheenamukalana, situate in the village of Udagama, in the Kinigoda korale of the Kegalla District, in the Province of Sabaragamuwa, and of "The Waste Lands Ordinances of 1897, 1899, 1900, and 1903."

The notice required by section 1 of "The Waste Lands Ordinances of 1897, 1899, 1900, and 1903," having been duly published in manner prescribed by that section in respect of the above-named land (*vide* Notice No. 5,073), and no claim having been made to the said land or to any interest therein within the period of three months from the date specified in the said notice, I, Maxwell Maclagan Wedderburn, Special Officer appointed under section 28 of the said Ordinances, under and by virtue of the powers vested in me in that behalf by section 2 of the said Ordinances, do hereby on July 17, 1914, order and declare that the said land, as more fully described herein below, situate in the village of Udagama, in the Kinigoda korale of the Kegalla District, in the Province of Sabaragamuwa, and shown as lot 124½ in preliminary plan 151 and in the annexed diagram, and containing in extent 1 rood and 38 perches, is the property of the Crown.


*Description of the Land referred to.*

The following lot situate in the village of Udagama, in the Kinigoda korale of the Kegalla District, in the Province of Sabaragamuwa, as described in the annexed diagram :—

## Preliminary plan 151.

Lot.	Name of Land.	Extent, A. R. P.
124½	Alubogahaheenamukalana	0 1 38

and bounded as follows : on the north by Hapugahamulahena claimed by Godayalage Appuwa and others, Hapugahamulahena claimed by Jayasin Mudiyansele Kirihamy and others ; on the east and south by Aluboheenamukalana declared to be the property of the Crown under the Waste Lands Ordinances ; on the west by Hapugahamulahena claimed by Godayalage Appuwa and others.



Surveyor-General's Office,  
Colombo, October 10, 1913.

Scale of 8 Chains to an Inch.

A. J. WICKWAR,  
for Surveyor-General.

July 17, 1914.

M. M. WEDDERBURN,  
Special Officer.