

# Ceylon Government Gazette

Published by Authority.

No. 6,675 — FRIDAY, OCTOBER 23, 1914.

PART I.—General: Minutes, Proclamations, Appointments, and General Government Notifications.

PART II.—Legal and Judicial.

PART III.—Provincial Administration.

PART IV.—Land Settlement.

PART V.—Mercantile, Marine, Municipal, Local, &c.

Separate paging is given to each Part in order that it may be filed separately.

## Part IV.—Land Settlement.

	PAGE		PAGE
Preliminary Notices .. .. .	1413	Final Orders .. .. .	1429

### PRELIMINARY NOTICES.

#### Kurunegala Notice No. 5,408.

#### Notice under "The Waste Lands Ordinances of 1897, 1899 1900, and 1903."

TAKE notice that unless within three months from October 23, 1914, the persons, if any, who claim any interest in the lands hereinafter mentioned or in any one or more of such lands make claim in person or in writing to the said lands or any of them or to some interest therein to J. M. Davies, Esq., Special Officer appointed under section 28 of "The Waste Lands Ordinances of 1897, 1899, 1900, and 1903," at his office at Fort, Colombo :

Such Special Officer, in pursuance of the powers vested in him by the said Ordinances, will declare by writing under his hand that the said lands, or such of them as to which no claim has been made, are the property of the Crown.

J. M. DAVIES,  
Special Officer.

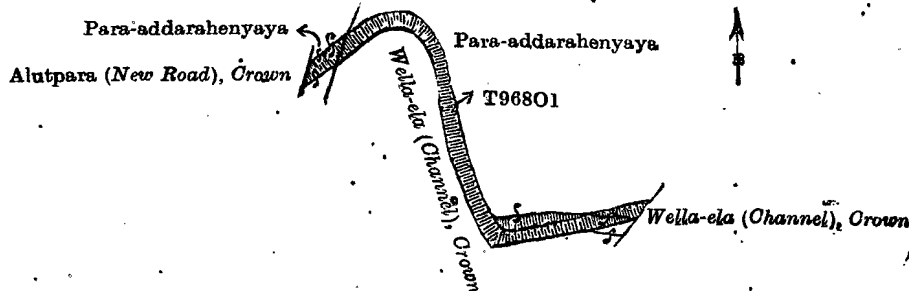
#### Description of the Lands referred to.

The following lots situated in the village of Malasne, in the Tittaweligandahe korale of the Hiriyala hatpattu of the Kurunegala District, in the North-Western Province, as described in the annexed diagrams:—

#### I.—Preliminary plan 1,972.

Lot.	Name of Land.	Extent, A. B. P.
T 96801	Para-addarahenyaya (bund)	0 1 3

and bounded as follows: on the north by Para-addarahenyaya claimed by Pinhamilage Ausadahamy and another; on the east by Para-addarahenyaya sold by the Crown, Wella-ela (channel) belonging to the Crown; on the south by Wella-ela (channel) belonging to the Crown; on the west by Alutpara (new road) belonging to the Crown.



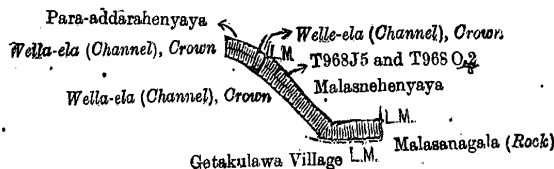
Surveyor-General's Office,  
Colombo, August 5, 1914.

Scale of 4 Chains to an Inch.

G. K. THORNHILL,  
for Acting Surveyor-General.

II.—Preliminary plan 1,972.			Extent, A. R. P.
Lot.	Name of Land.		
T 968J5	Malasnehenyaya (bund)	..	0 0 20
T 968O2	Para-addarahenyaya (bund)	..	0 0 5
			0 0 25

and bounded as follows: on the north by Para-addarahenyaya sold by the Crown, Wella-ela (channel) belonging to the Crown, Malasnehenyaya sold by the Crown; on the east by Malasnegala (rock) claimed by Kaurala and another; on the south by the village limit of Getakulawa, Wella-ela (channel) belonging to the Crown; on the west by Wella-ela (channel) belonging to the Crown.



Surveyor-General's Office,  
Colombo, August 5, 1914.

Scale of 4 Chains to an Inch.

Kurunegala S. O. 177—1914.

G. K. THORNHILL,  
for Acting Surveyor-General.

### Kurunegala Notice No. 5,409.

#### Notice under "The Waste Lands Ordinances of 1897, 1899, 1900, and 1903."

TAKE notice that unless within three months from October 23, 1914, the persons, if any, who claim any interest in the lands hereinafter mentioned or in any one or more of such lands or to some interest therein make claim in person or in writing to the said lands or any of them or to some interest therein to J. M. Davies, Esq., Special Officer appointed under section 28 of "The Waste Lands Ordinances of 1897, 1899, 1900, and 1903," at his office at Fort, Colombo:

Such Special Officer, in pursuance of the powers vested in him by the said Ordinances, will declare by writing under his hand that the said lands, or such of them as to which no claim has been made, are the property of the Crown.

J. M. DAVIES,  
Special Officer.

#### Description of the Lands referred to.

The following lots situated in the village of Maunawa, in the Kinyama korale of the Katugampola hatpattu of the Kurunegala District, in the North-Western Province, as described in the annexed diagrams:—

I.—Preliminary plan 1,453.			Extent, A. R. P.
Lot.	Name of Land.		
1	Galagawahenyaya	..	37 0 34
2	Galagawahena, Dunkatugawahenyaya, Welikadakumbura	..	20 1 36
4	Kumbukgahapeliya	..	0 0 16
5	Madingahamulaminipittaniya	..	0 1 8
6	Kongahamulshenyaya, Amuhenyaya	..	43 3 22
7	Maweweya (tank and bund)	..	15 0 38
8	Ankandagawahenyaya	..	35 1 3
			152 1 37

and bounded as follows: on the north by Kalamunu-oya (the village limit of Hendiyapola), (the village limit of Annatigama); on the east by the village limit of Dalupota (an ela), the road from Kurunegala to Chilaw, the village limit of Dalupota; on the south by Welyaya (private), Kogahamullawatta claimed by Yapathamy, Kadurugahawatta claimed by Undiyarala, Kongahawatta claimed by Attukoralage Singappu; on the west by the village limit of Bowatta, the village limit of Hendiyapola (the Kolamunu-oya).

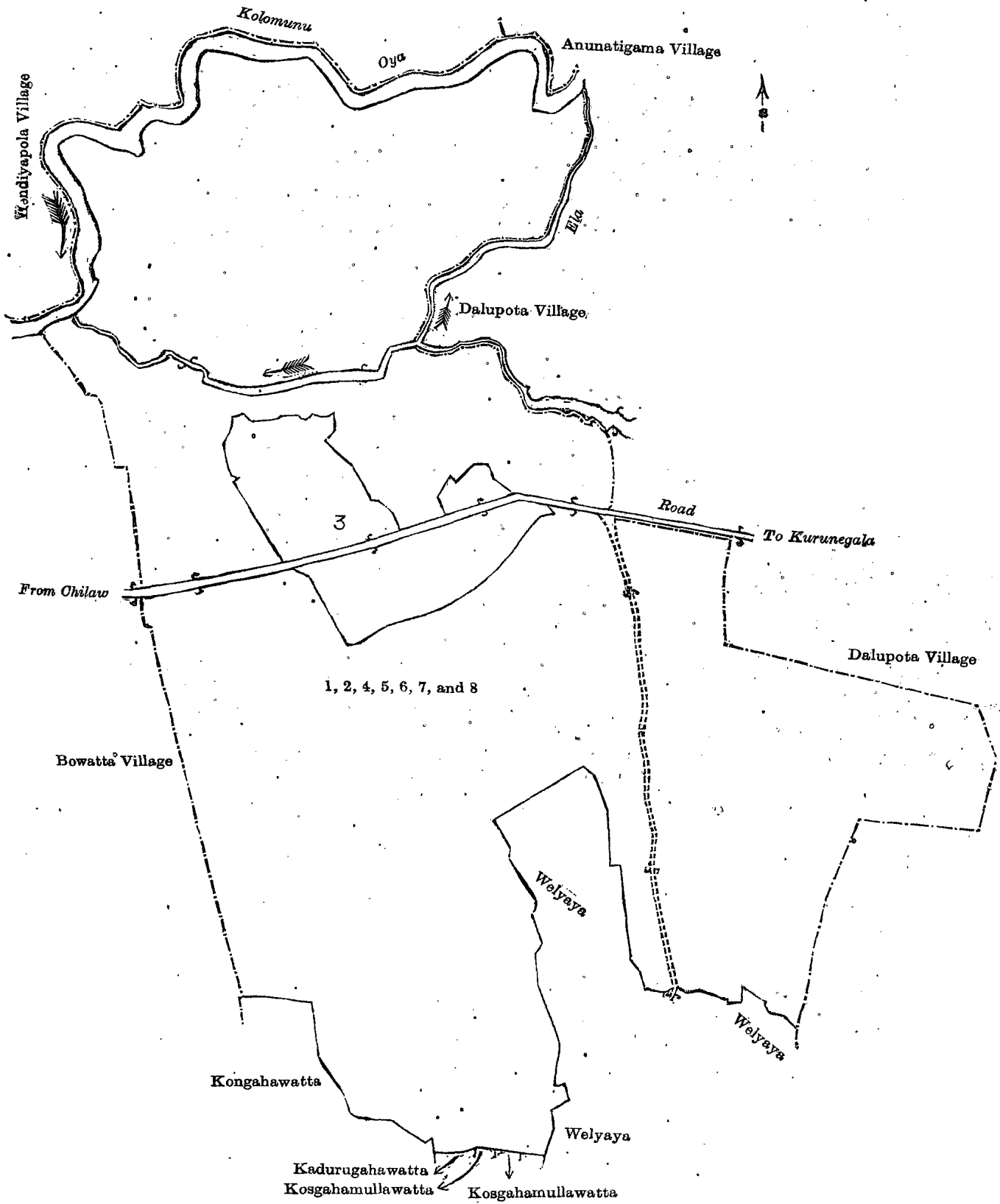
NOTE.—The following lot lying within the above boundaries is excluded from this part of the notice, and its acreage of 10 acres 3 roods and 30 perches is not included in the acreage of 152 acres 1 rood and 37 perches given above:—

Preliminary plan 1,453.			Extent, A. R. P.
Lot.	Name of Land.		
3	Pallekumburuyaya	..	10 3 30

[For Diagram see page 1415.]

II.—Preliminary plan 1,453.			Extent, A. R. P.
Lot.	Name of Land.		
10A	Kadurugahamulawewa (tank and bund)	..	0 1 38

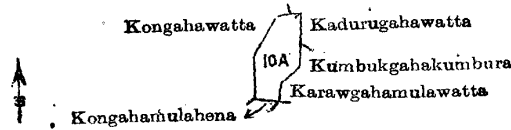
and bounded as follows: on the north by Kongahawatta claimed by Attukoralage Singappu, Kadurugahawatta claimed by Undiyarala; on the east by Kadurugahawatta claimed by Undiyarala, Kumbukgahakumbura claimed by Mudalihamy and others, Karawgahamulawatta claimed by Singappuhami; on the south by Kongahamulawena claimed by Appuhami and another; on the west by Kongahawatta claimed by Attukoralage Singappu.



Scale of 8 Chains to an Inch.

Surveyor-General's Office,  
Colombo, July 28, 1914.

G. K. THORNHILL,  
for Acting Surveyor-General.



Scale of 8 Chains to an Inch.

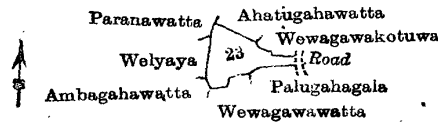
Surveyor-General's Office,  
Colombo, July 28, 1914.

G. K. THORNHILL,  
for Acting Surveyor-General.

III.—Preliminary plan 1,453.

Lot.	Name of Land.	Extent, A. R. P.
23	Gederagawawewa (tank and bund)	0 2 28

and bounded as follows : on the north by Ahatugahawatta claimed by Sitappu, Wewagawakotuwa claimed by Appuhami ; on the east by a road ; on the south by Palugahagala claimed by Ukku Banda, Wewagawawatta claimed by Punchihami Etana ; on the west by Ambagahawatta claimed by Mudalihami, Welyaya (private), Paranawatta (private).



Scale of 8 Chains to an Inch.

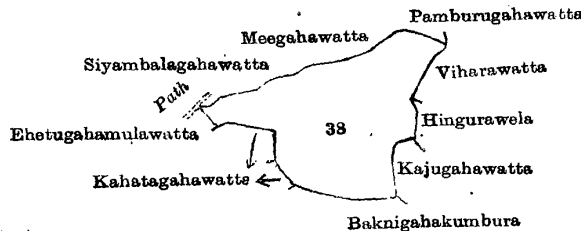
Surveyor-General's Office,  
Colombo, July 28, 1914.

G. K. THORNHILL,  
for Acting Surveyor-General.

IV.—Preliminary plan 1,453.

Lot.	Name of Land.	Extent, A. R. P.
38	Kurundukumburawewa (tank and bund)	4 3 26

and bounded as follows : on the north by Siyambalagahawatta claimed by Menu Etana and others, Meegahawatta claimed by Mudalihami, Pamburugahawatta claimed by Jatehami and others ; on the east by Viharawatta claimed by Maunawa Vihara, Hingurawela claimed by Menu Etana and others, Kajugahawatta claimed by Menu Etana ; on the south by Baknigahakumbura claimed by Gunaratna Unnanse ; on the west by Kahatagahawatta claimed by Pinhami, Ehetugahamulawatta claimed by Pinhami, a path.



Scale of 8 Chains to an Inch.

Surveyor-General's Office,  
Colombo, July 28, 1914.

G. K. THORNHILL,  
for Acting Surveyor-General.

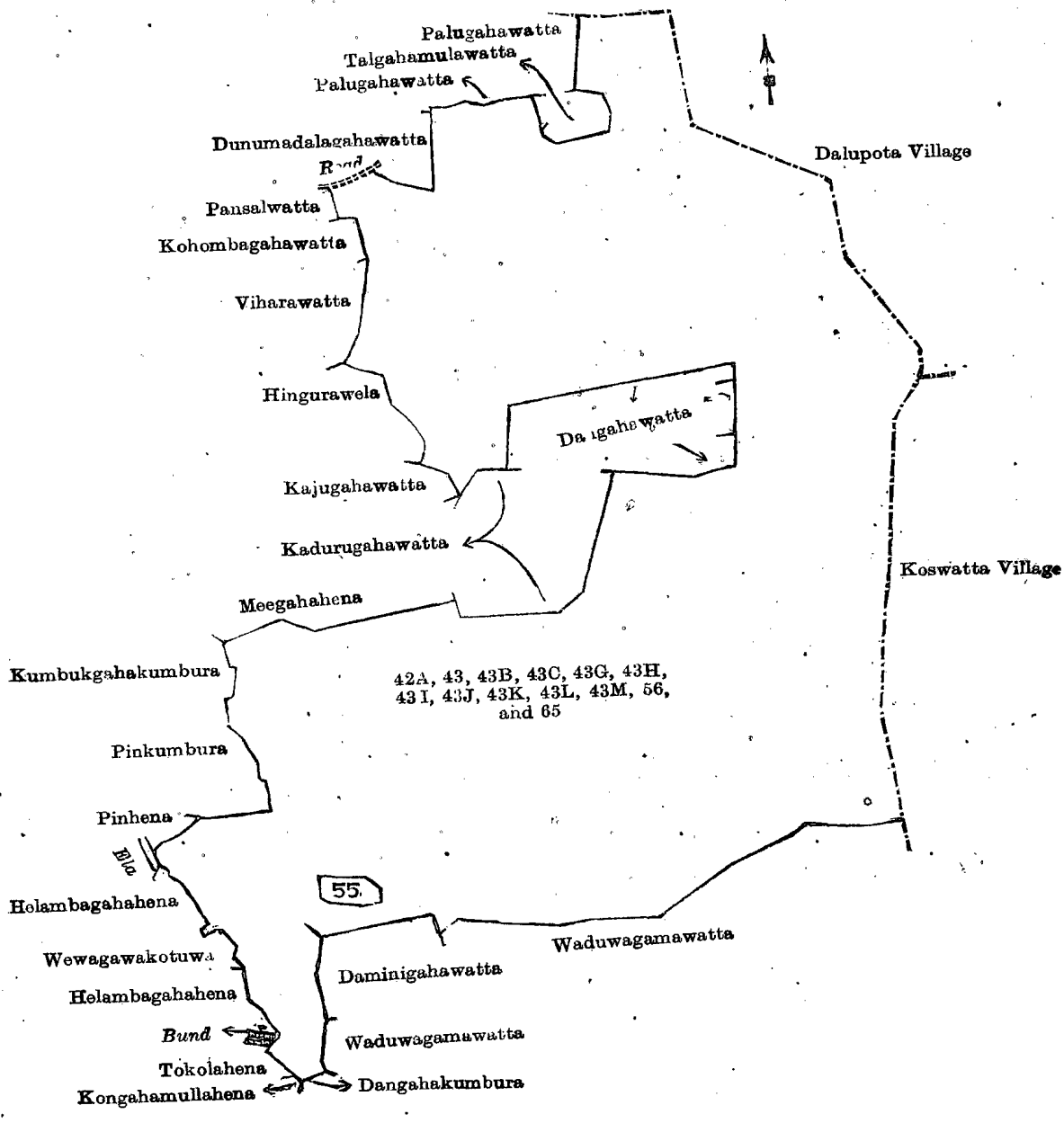
V.—Preliminary plan 1,453.

Lot.	Name of Land.	Extent, A. R. P.	Lot.	Name of Land.	Extent, A. R. P.
42A	Meegahahena	0 1 31	43K	Godakotuwa	1 0 21
43	Dangahahena	17 2 20	43L	Rukattanagahahena	6 0 1
43B	Pansalawattahena	5 2 38	43M	Helambagahahena	2 0 13
43C	Meegahahena	4 2 18	56	Ehatugahawewa (tank and bund)	4 0 35
43G	Do.	10 3 35	65	Do. ( do. )	0 1 22
43H	Talgahahena	1 0 21			
43I	Daminagahahena	1 3 12			81 2 7
43J	Bogahahena	25 1 20			

and bounded as follows : on the north by a road, Dunumadalagahawatta claimed by Mudalihami, Palugahawatta claimed by Yotihami, Talgahamulawatta claimed by Yotihami, Palugahawatta claimed by Yotihami, the village limit of Dalupota ; on the east by the village limit of Dalupota, the village limit of Koswatta ; on the south by Waduwegamawatta claimed by H. E. Mendis, Daminigahawatta claimed by Mudalihami, Waduwegamawatta claimed by H. E. Mendis, Dangahakumbura claimed by Bandappuhami and others ; on the west by Kongahamullahena claimed by Bandappuhami, Tokolabena claimed by Kaluhami, a bund, Helambagahahena claimed by Sittappu, Wewagawakotuwa claimed by Gunaratna Unnanse, Helambagahahena claimed by Sittappu, an ela, Pinlena claimed by Gunaratna Unnanse, Pinkumbura claimed by Gunaratna Unnanse, Kumbukgahakumbura claimed by Mudalihami and others, Meegahahena claimed by Pinhami and others, Kadurugahawatta claimed by Punchirala, Dangahawatta claimed by Karana Vithu, Kadurugahawatta claimed by Punchirala, Kajugahawatta claimed by Menu Etana, Hingurawela claimed by Menu Etana and others, Viharawatta claimed by Maunawa Vihara, Kohombagahawatta claimed by Gunaratna Unnanse, Pansalawatta claimed by Gunaratna Unnanse.

NOTE.—The following lot lying within the above boundaries is excluded from this part of the notice, and its area of 1 rood and 13 perches is not included in the acreage of 81 acres 2 roods and 7 perches given above :—

Lot.	Name of Land.	Extent, A. R. P.
55	Agarekumbura	0 1 13




Surveyor-General's Office,  
Colombo, July 28, 1914.

G. K. THORNHILL,  
for Acting Surveyor-General.

VI.—Preliminary plan 1,453.

Lot.	Name of Land.	Extent, A. R. P.
63E	Ela	0 0 8

and bounded as follows : on the north by Atugahamulawatta claimed by Ran Menika ; on the east by Pinkumbura claimed by Gunaratna Unnanse, Pinhena claimed by Gunaratna Unnanse ; on the south by Helambagahahena claimed by Sittappu ; on the west by Tokolahena claimed by Kaluhami.



Scale of 8 Chains to an Inch.

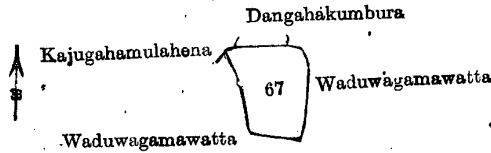
Surveyor-General's Office,  
Colombo, July 28, 1914.

G. K. THORNHILL,  
for Acting Surveyor-General.

VII.—Preliminary plan 1,453.

Lot. 67	Name of Land. Waduwegamuwawewa (tank and bund)	Extent, A. B. P. 1 0 19
------------	---------------------------------------------------	----------------------------

and bounded as follows: on the north by Kajugahamulahena claimed by Appuhami, Dangahakumbura claimed by Bandappuhami and others, Waduwegamawatta claimed by H. E. Mendis; on the east and south by Waduwegamawatta claimed by H. E. Mendis; on the west by Waduwegamawatta claimed by H. E. Mendis, Kajugahamulahena claimed by Appuhami.



Surveyor-General's Office,  
Colombo, July 28, 1914.

Scale of 8 Chains to an Inch.

G. K. THORNHILL,  
for Acting Surveyor-General.

Kurunegala S. O. 178—1914.

Kurunegala Notice No. 5,410.

Notice under "The Waste Lands Ordinances of 1897, 1899, 1900, and 1903."

TAKE notice that unless within three months from October 23, 1914, the persons, if any, who claim any interest in the lands hereinafter mentioned or in any one or more of such lands or to some interest therein make claim in person or in writing to the said lands or any of them or to some interest therein to J. M. Davies, Esq., Special Officer appointed under section 28 of "The Waste Lands Ordinances of 1897, 1899, 1900, and 1903," at his office at Fort, Colombo:

Such Special Officer, in pursuance of the powers vested in him by the said Ordinances, will declare by writing under his hand that the said lands, or such of them as to which no claim has been made, are the property of the Crown.

J. M. DAVIES,  
Special Officer.

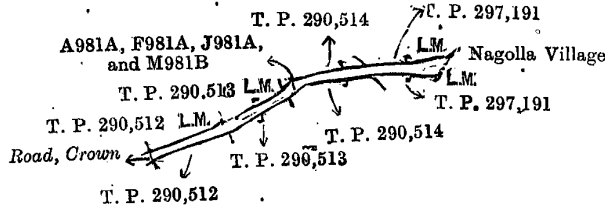
Description of Lands referred to.

The following lots situated in the village of Dewedda, in the Mahagalboda Egoda korale of the Hiriyala hatpattu of the Kurunegala District, in the North-Western Province, as described in the annexed diagrams:—

I.—Preliminary plan 1,979.

Lot.	Name of Land.	Extent, A. R. P.
A 981A ..	Gansabhawa road	0 0 5
F 981A ..	Do.	0 0 5
J 981A ..	Do.	0 0 7
M 981B ..	Do.	0 0 9
		0 0 26

and bounded as follows: on the north by T. P. 290,512, T. P. 290,513, T. P. 290,514, T. P. 297,191; on the east by the village limit of Nagolla; on the south by T. Ps. 297,191, 290,514, 290,513, 290,512; on the west by a road belonging to the Crown.



Surveyor-General's Office,  
Colombo, August 21, 1914.

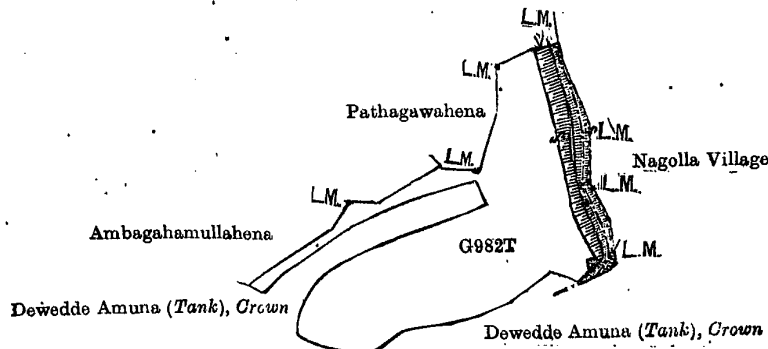
Scale of 4 Chains to an Inch.

G. K. THORNHILL,  
for Acting Surveyor-General.

II.—Preliminary plan 1,979.

Lot. G 982T	Name of Land. Kumbukgahamulla-amuna (tank)	Extent, A. B. P. 2 1 3
----------------	-----------------------------------------------	---------------------------

and bounded as follows: on the north by Ambagahamullahena claimed by Jayawardene Mudiyansele Appu Naide and others, Pathagawahena claimed by J. M. Appu Naide and others; on the east by the village limit of Nagolla; on the south by Dewedda-amuna (tank) belonging to the Crown; on the west by Dewedda-amuna (tank) belonging to the Crown.



Surveyor-General's Office,  
Colombo, August 21, 1914.

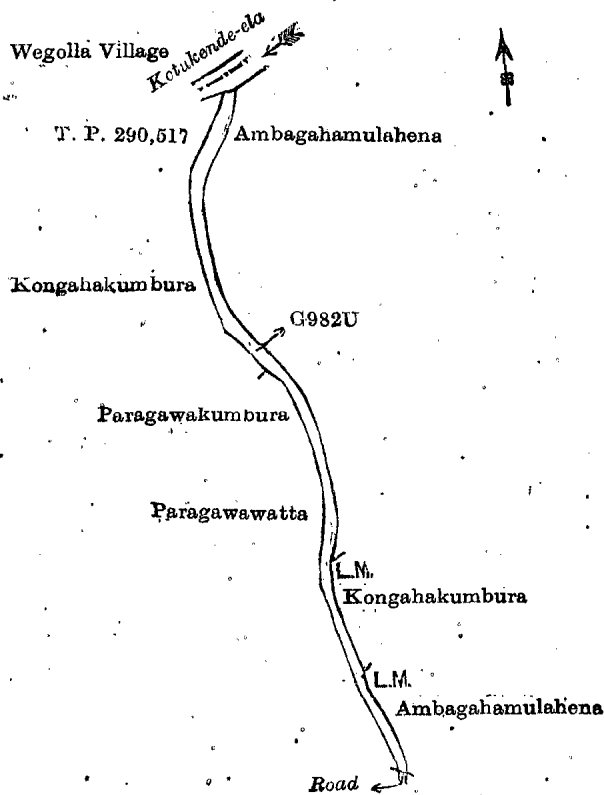
Scale of 4 Chains to an Inch.

G. K. THORNHILL,  
for Acting Surveyor-General.

III.—Preliminary plan 1,979.

Lot. G 982U	Name of Land. Gansabhawa road	Extent, A. R. P. 0 1 13
----------------	----------------------------------	----------------------------

and bounded as follows: on the north by Kotukenda-ela (the village limit of Wegolla); on the east by Ambagahamulahena claimed by J. M. Appu Naide and others, Kongahakumbura claimed by K. Appu Naide, Ambagahamulahena claimed by J. M. Appu Naide and others; on the south by a road; on the west by Paragawawatta claimed by J. M. Kiri Naide Paragawakumbura claimed by J. M. Kiri Naide, Kongahakumbura claimed by A. N. Kiri Naide, T. P. 290,517.



Scale of 4 Chains to an Inch.

Surveyor-General's Office,  
Colombo, August 21, 1914.

Kurunegala S. O. 179—1914.

G. K. THORNHILL,  
for Acting Surveyor-General.

**Kurunegala Notice No. 5,411.**

**Notice under "The Waste Lands Ordinances of 1897, 1899, 1900, and 1903."**

TAKE notice that unless within three months from October 23, 1914, the persons, if any, who claim any interest in the lands hereinafter mentioned or in any one or more of such lands or to some interest therein make claim in person or in writing to the said lands or any of them or to some interest therein to J. M. Davies, Esq., Special Officer appointed under section 23 of "The Waste Lands Ordinances of 1897, 1899, 1900, and 1903," at his office at Fort, Colombo:

Such Special Officer, in pursuance of the powers vested in him by the said Ordinances, will declare by writing under his hand that the said lands, or such of them as to which no claim has been made, are the property of the Crown.

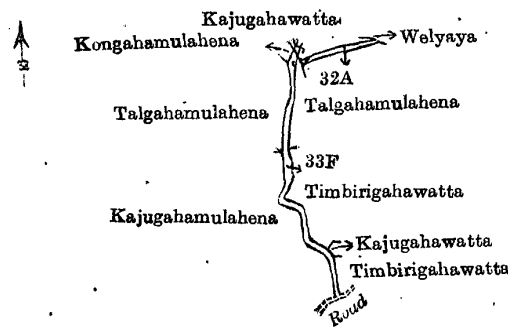
J. M. DAVIES,  
Special Officer.

*Description of the Lands referred to.*

The following lots situated in the village of Maunawa, in the Kinyama korale of the Katugampola hatpattu of the Kurunegala District, in the North-Western Province, as described in the annexed diagram:—

		Preliminary plan 1,453.		
Lot. 32A 33F	Road Ela	Name of Land. .. ..	Extent, A. R. P. 0 0 9 0 0 21	.. ..
			0 0 30	

and bounded as follows: on the north by Kajugahawatta (private); on the east by Welyaya (private), Talgahamulahena claimed by Kiri Banda, Timbirigahawatta claimed by ditto and others, Kajugahawatta claimed by Pinhami, Timbirigahawatta claimed by Kiri Banda and others; on the south by a road; on the west by Kajugahamulahena claimed by Appuhami, Talgahamulahena claimed by Kiri Banda, Kongahamulahena claimed by Appuhamy and another.



Surveyor-General's Office,  
Colombo, August 28, 1914.

Scale of 8 Chains to an Inch.  
Kurunegala S. O. 180—1914:

G. K. THORNHILL,  
for Acting Surveyor-General.

**Kurunegala Notice No. 5,412.**

Notice under "The Waste Lands Ordinances of 1897, 1899, 1900, and 1903."

TAKE notice that unless within three months from October 23, 1914, the persons, if any, who claim any interest in the lands hereinafter mentioned or in any one or more of such lands or to some interest therein make claim in person or in writing to the said lands or any of them or to some interest therein to J. M. Davies, Esq., Special Officer appointed under section 28 of "The Waste Lands Ordinances of 1897, 1899, 1900, and 1903," at his office at Fort, Colombo:

Such Special Officer, in pursuance of the powers vested in him by the said Ordinances, will declare by writing under his hand that the said lands, or such of them as to which no claim has been made, are the property of the Crown.

J. M. DAVIES,  
Special Officer.

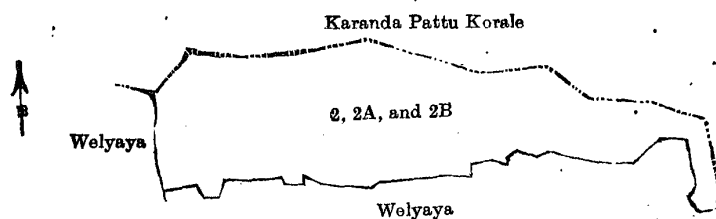
*Description of the Lands referred to.*

The following lots situated in the village of Kudakoluwa, in the Kinyama korale of the Katugampola hatpattu of the Kurunegala District, in the North-Western Province, as described in the annexed diagrams:—

I.—Preliminary plan 1,459.

Lot.	Name of Land.	Extent, A. R. P.
2	Talagahamulahena	4 3 38
2A	Siyambalagahamulahena	4 1 26
2B	Kadurugahamulapillewa	2 3 6
		12 0 30

and bounded as follows: on the north and east by the boundary of Karanda pattu korale; on the south by Welyaya (private); on the west by Welyaya (private), the boundary of the Karanda pattu korale.



Scale of 8 Chains to an Inch.

Surveyor-General's Office,  
Colombo, April 15, 1914.

G. K. THORNHILL,  
for Acting Surveyor-General.

II.—Preliminary plan 1,459.

Lot.	Name of Land.	Extent, A. R. P.	Lot.	Name of Land.	Extent, A. R. P.
25	Wewapaulapitiya	0 3 6	25T	Maragahamulahena	0 0 6
25A	Wanahena	0 3 30	25U	Do.	4 1 4
25D	Road	0 0 10	25V	Do.	1 1 13
25E	Pansalhana	2 2 19	25W	Do.	0 2 35
25F	Godalahena	2 0 12	25X	Do.	0 0 15
25G	Do.	0 3 15	25Y	Nickahena	2 2 7
25H	Mahapitiyahena	2 1 18	25Z	Do.	1 2 10
25I	Bogahamulahena	1 1 29	25AD	Ehatugahamulahena	3 2 25
25J	Bogahahena	0 1 12	25AE	Do.	2 2 35
25M	Lolugahamulahena	1 2 26	25AF	Do.	3 1 35
25N	Kongahamulahena	1 0 34	25AG	Dickhena	6 3 27
25O	Kongahamulawatta	0 3 39	25AH	Niddawewehena	11 0 10
25P	Kongahamulahena	2 2 13	25AI	Kongahamulahena	0 0 16



Lot.	Name of Land.	Extent, A. R. P.	Lot.	Name of Land.	Extent, A. R. P.
25AK	Mylagahamullahena	2 3 15	42I	Halambagahamullahena	0 2 29
25AL	Kahatagahamullahena	3 3 2	42J	Lohugahamullahena	3 0 0
25AM	Do.	0 1 34	42K	Ehatugahamullahena	1 3 26
25AO	Wanahena	2 3 28	42L	Talagasyayamahahena	7 1 38
25AP	Road	0 0 24	42M	Kongahamullahena	2 3 14
25AQ	Kongahamullahena	1 0 39	42N	Do.	3 2 13
25AS	Do.	0 3 34	42O	Do.	2 3 3
25AT	Kulawatchikotuwa	0 1 10	42P	Do.	12 0 35
25AU	Do.	0 0 15	42Q	Halambagahamullahena	4 0 0
33	Kudakolawewa (tank and bund)	24 0 28	42R	Godellahena	4 1 4
36	Wewa (tank)	1 1 14	42S	Morakahakele	5 3 26
36A	Kulawatchikotuwa	0 0 27	42T	Talagasyayahena	8 2 9
37A	Galaudurapuwawatta	2 3 9	42U	Godellahena	8 3 20
38	Kulawatchipitiyakotuwa	0 2 10	42V	Mahamyllagollehena	7 3 26
38A	Kulawatchipitiyahena	3 1 23	42W	Mylagollehena	7 1 1
38B	Galaudurupuhena	1 2 3	42Y	Kahatagahamullahena	6 1 28
38C	Kohombagahamullahena	2 2 18	42X	Godellahena	2 2 31
38D	Halambagahamullahena	4 2 31	42Z	Wakkadehena	8 2 0
38E	Serugahamullahena	5 0 0	42AA	Do.	5 3 9
38F	Ranawaragollehenakotuwa	0 1 26	42AB	Mylagahamullahena	2 0 1
38G	Kulagawapillewa	1 2 2	42AG	Pathawahena	0 1 24
38I	Sanawaragollekottuwa	3 0 19	42AH	Patana (tank)	0 1 24
38J	Talagahamullahena	1 3 22	42AJ	Patahagawahena	0 2 33
38K	Do.	3 2 32	42AJ	Kahatagahamullahena	3 3 26
38L	Galmoratugahamullahena	3 2 5	42AK	Do.	1 1 9
39	Sanawaragollekottuwa	0 1 16	42AL	Kuilagawahena	2 2 24
42	Kandehena (reservation for trig. station)	0 2 4	42AM	Ambagahamullahena	2 3 36
42A	Kandehena	3 3 2	42AN	Ambagahamulawatta	0 0 4
42B	Do.	0 0 30	42AO	Wattahena	1 0 9
42C	Udakumburapillewa	3 2 5	42AP	Kudakotuawewa (tank)	0 0 9
42D	Walawanehena	4 0 10	43	Kandetikanda	4 0 39
42E	Walawanehena (reservation for trig. station)	0 1 2	44	Wewa (tank and bund)	2 2 17
42F	Kongahamullahena (reservation for trig. station)	0 1 23	46	Kualagarawewa (tank and bund)	2 2 34
42G	Kongahamullahena	2 1 38	49	Patahagawakotuwa	0 2 0
42H	Walawanehena	1 2 9	49A	Patahagawahena	0 0 28
					277 0 19

and bounded as follows: on the north by the boundary of Karanda pattu korale, Siyambalagahamulawatta claimed by Punchi Menika and others, Welyaya (private), an ela, Meegahawatta claimed by Kirihamy and others, Meegahakotuwa claimed by Kirihamy and others, Mahawelakamata claimed by ditto, Meegahakotuwa claimed by ditto, Meegahawatta claimed by ditto, Meegahamulawatta claimed by Kira Vidana Henaya, a road, Mahapitiyahena claimed by Kiri Bandihani, Meegahawatta claimed by Pucha Henaya and others, Ruktanagahakotuwa claimed by Herathami and others, Otuyaya (private), Bogahahena claimed by Manu Etana, Kapuwatta claimed by Panchirala, Meegahamulawatta claimed by Manuhani, Otuyaya (private), Kongahamulawatta claimed by Manuhani; on the east by the boundary of Karanda pattu korale, Nickahena claimed by L. Manu Etana, Nickawatta claimed by Lekamalage Manu Etana, Nickawatta claimed by Lemai Etana, the boundary of Karanda pattu korale; on the south by the boundary of Karanda pattu korale, a road, Hatagawawatta claimed by Sinno Naide, a road, Hatagawahena claimed by Lama Naide, Malagahamulawatta claimed by Lensu Naide, a road, the village limit of Habawewa, the village limit of Halmillawewa; on the west by the village limit of Waduressa, the boundary of Karanda pattu korale.

NOTE.—The following lots lying within the above boundaries are excluded from this notice, and their aggregate acreage of 15 acres and 1 perch is not included in the acreage of 277 acres and 19 perches given above:—

Preliminary plan 1,459.

Lot.	Name of Land.	Extent, A. R. P.	Lot.	Name of Land.	Extent, A. R. P.
25AJ	Galaudurapuhewawatta	0 0 30	40	Kuila-agarewela	4 0 4
25AR	Kongahamulawatta	0 0 8	41	Ihala-aswedduma	4 1 39
25AN	Kongahamulawatta	0 1 6	45	Ambagahagawakamata	0 0 12
35	Kongahawatta	0 1 38	47	Kadurugahakamata	0 0 7
34	Kulameeachchipitiyaowita	2 0 5	48	Wegollawatta	0 3 17
37	Galaudurapuhewawatta	2 1 18			
38H	Kuilagawapillewekumbura	0 0 17			15 0 1

[For Diagram see page 1422.]

### Kurunegala Notice No. 5,413.

#### Notice under "The Waste Lands Ordinances of 1897, 1899, 1900, and 1903."

TAKE notice that unless within three months from October 23, 1914, the persons, if any, who claim any interest in the lands hereinafter mentioned or in any one or more of such lands or to some interest therein make claim in person or in writing to the said lands or any of them or to some interest therein to J. M. Davies, Esq., Special Officer appointed under section 28 of "The Waste Lands Ordinances of 1897, 1899, 1900, and 1903," at his office at Fort, Colombo:

Such Special Officer, in pursuance of the powers vested in him by the said Ordinances, will declare by writing under his hand that the said lands, or such of them as to which no claim has been made, are the property of the Crown.

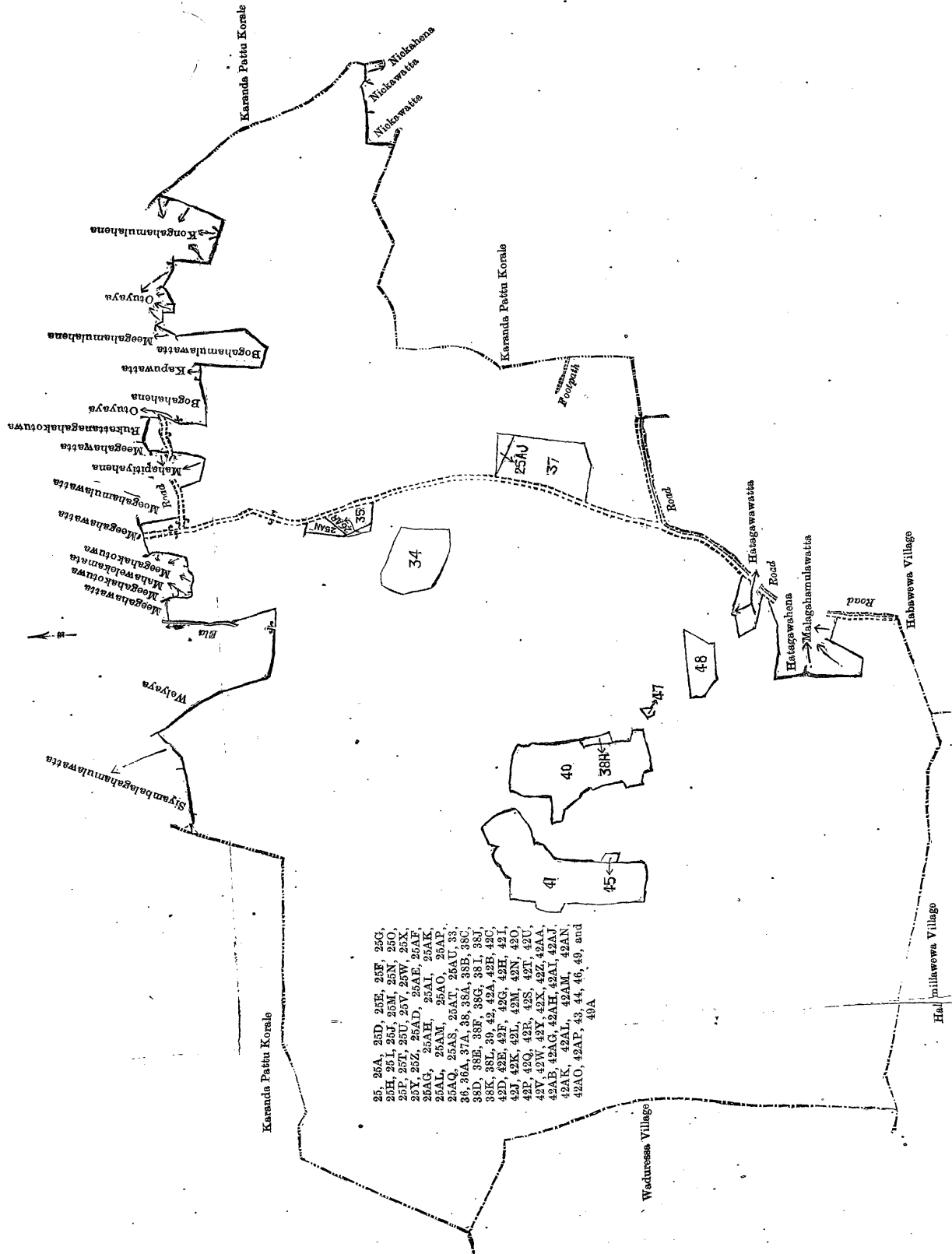
J. M. DAVIES,  
Special Officer.

#### Description of the Lands referred to.

The following lots situated in the village of Otuwela, in the Mahagalboda Egoda korale of the Hiriyala hatpattu of the Kurunegala District, in the North-Western Province, as described in the annexed diagrams:—

I.—Preliminary plan 1,969.

Lot.	Name of Land.	Extent, A. R. P.	Lot.	Name of Land.	Extent, A. R. P.
N 961A	Bund and channel	0 1 0	I 964A	Bund and channel	0 0 3
O 961C	Do.	0 0 8	Q 964A	Do.	0 0 3
P 961B	Do.	0 0 1	R 964A	Do.	0 0 33
P 961D	Do.	0 0 15	S 964A	Do.	0 0 10
R 961B	Do.	0 1 20	V 964A	Do.	0 0 16
K 962A	Do.	0 1 6	W 964A	Do.	0 0 35
O 962A	Do.	0 0 30	X 964A	Do.	0 0 23
Z 962A	Do.	0 0 30	Y 964A	Do.	0 0 17
A 963A	Do.	0 0 7	Z 964A	Do.	0 0 20
D 963A	Do.	0 0 6	A 965A	Do.	0 0 25
E 963A	Do.	0 0 5	B 965A	Do.	0 0 18
F 963A	Do.	0 0 4	C 965A	Do.	0 0 1
J 963A	Do.	0 0 18	H 695A	Do.	0 0 29
K 963A	Do.	0 0 1	H. 965A $\frac{1}{2}$	Do.	0 0 4
M 963B	Do.	0 0 7			
H 964A	Do.	0 1 2			3 1 37



Surveyor-General's Office,  
 Colombo, May 19, 1914.

Scale of 8 Chains to an Inch.

Kurunegala S. O. 181—1914.

G. K. THORNHILL,  
 for Acting Surveyor-General.

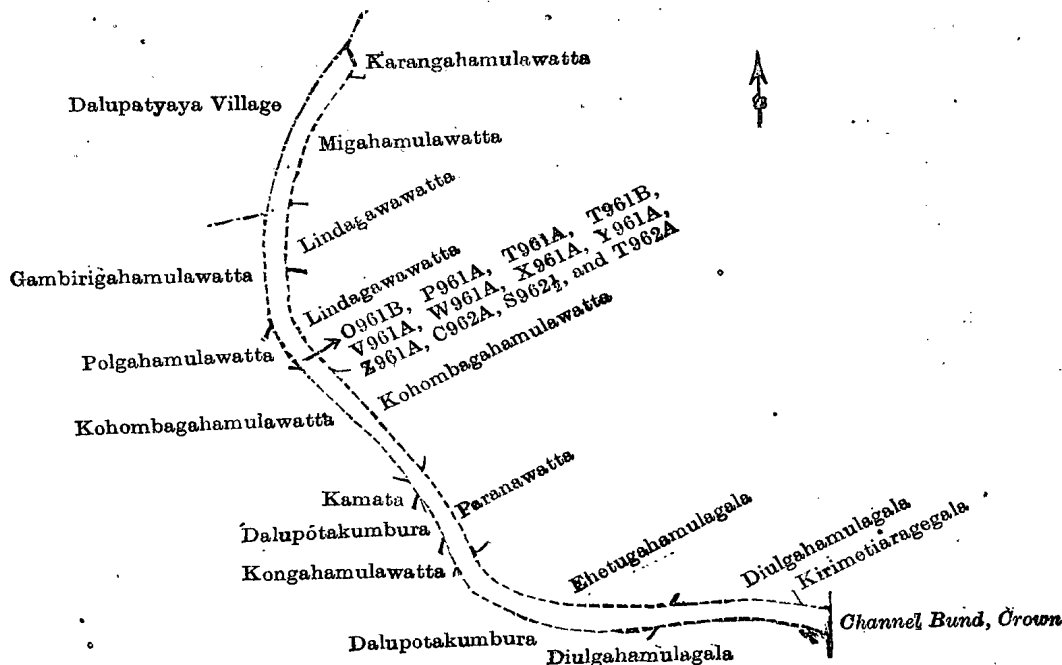
and bounded as follows : on the north by a road, Iswetiyaehena claimed by Alagappu and others, Galahena claimed by Mudalihamy and others, Galagawahena claimed by Kaluhami and others, Galagawahena claimed by Appu Naide and others, Pahalatimbrigahagala claimed by Puchi Appu and others, Timbirigahakumbura claimed by Pala Naide ; on the east by Timbirigahakumbura claimed by Wela Naide, Kandayakumbura claimed by Kaluhami and others, Nikapotakumbura claimed by Ukkuhamy Nachchire and others, Ambakumbura claimed by Alagappu, Ambagahakumbura claimed by Gamaya Naide, Welawatta claimed by Pala Naide, Paluwatta claimed by Puchiappu and others, Hitinawatta claimed by Alagappu, Hitinawatta claimed by Kandappu and others, Migahamulawatta claimed by Puchappu and others, Murungagaskotuwa claimed by Kandappu and others, Helambagahamulawatta claimed by Ranhami and others, Kohombagahamulawatta claimed by Puchirala, Alutwatta claimed by Welappu and others, Kiriwalagahamulagala claimed by Utku Naide and others ; on the south by the village limit of Barube ; on the west by Medamelandagala claimed by Kowwa and others, Diwulgahamulagala claimed by Ukkuhami and others, a road, Ehatugahamulagala claimed by Utku Naide, Helambagahamulawatta claimed by Ungu Naide, Alutwatta claimed by Welappu and others, Kohombagahamulawatta claimed by Rani Nachchire and others, Ihalagederawatta claimed by Puchiappu and others, Migahamulawatta claimed by Alagappu Vidane and others, Migahamulawatta claimed by Pala Naide and others, Netulgahamulawatta claimed by Wela Naide and others, Mahagederawatta claimed by Ukkuhami and others, Madatiyagahamulawatta claimed by Appu Naide, Welawatta claimed by Pala Naide, Ambagahakumbura claimed by Puchappu, Nikapotakumbura claimed by Ukkuhami Nachchire and others, Nugagahakumbura claimed by Alagappu Vidane and others, Pahalatimbrigahakumbura claimed by Appu Naide, Timbirigahakumbura claimed by Pala Naide, Pahalatimbrigahakumbura claimed by Appu Naide, Galagawakumbura claimed by Appu Naide and others, Galagawakumbura claimed by Sitappu, Galakumbura claimed by Puchi Appu Naide, Galahena claimed by Alagappu, Iswetiyaehena claimed by Alagappu Naide, a road, the village limit of Dampelessa.

[For Diagram see page 1424.]

II.—Preliminary plan 1,969.

Lot.	Name of Land.	Extent, A. R. P.	Lot.	Name of Land.	Extent, A. R. P.
O 961B ..	Path (path)	.. 0 0 5	Y 961A ..	Path (path)	.. 0 0 2
P 961A ..	Do. (do.)	.. 0 0 1	Z 961A ..	Do. (do.)	.. 0 0 2
T 961A ..	Do. (do.)	.. 0 0 2	C 962A ..	Do. (do.)	.. 0 0 1.5
T 961B ..	Do. (do.)	.. 0 0 8	S 962½ ..	Do. (do.)	.. 0 0 3
V 961A ..	Do. (do.)	.. 0 0 0.25	T 962A ..	Do. (do.)	.. 0 0 4
W 961A ..	Do. (do.)	.. 0 0 4			
X 961A ..	Do. (do.)	.. 0 0 3			0 0 35.75

and bounded as follows : on the north by Karangahamulawatta claimed by Kalu Naide, Migahamulawatta claimed by Dingiri Naide, Lindagawawatta claimed by Dingiri Naide, Lindagawawatta claimed by Bara Naide, Kohombagahamulawatta claimed by Rankira Nachchire and others ; on the east by Paranawatta claimed by Puchappu Naide and others, Ehatugahamulagala claimed by Kalu Naide, Diulgahamulagala claimed by Alagappu and others, Kirimetriareggala claimed by Alagappu Vidane and others, channel bund belonging to the Crown ; on the south by Diulgahamulagala claimed by Ukkuhami and others, Dalupotakumbura claimed by Kawwa Naide and others ; on the west by Kongahamulawatta claimed by Puchi Naide and others, Dalupotakumbura claimed by Kowwahami and others, Kamata claimed by Kawwa Naide and others, Kohombagahamulawatta claimed by Dingiri Naide, Polgahamulawatta claimed by Bara Naide, Polgahamulawatta claimed by Sobani, the village limit of Dalupatyaya.



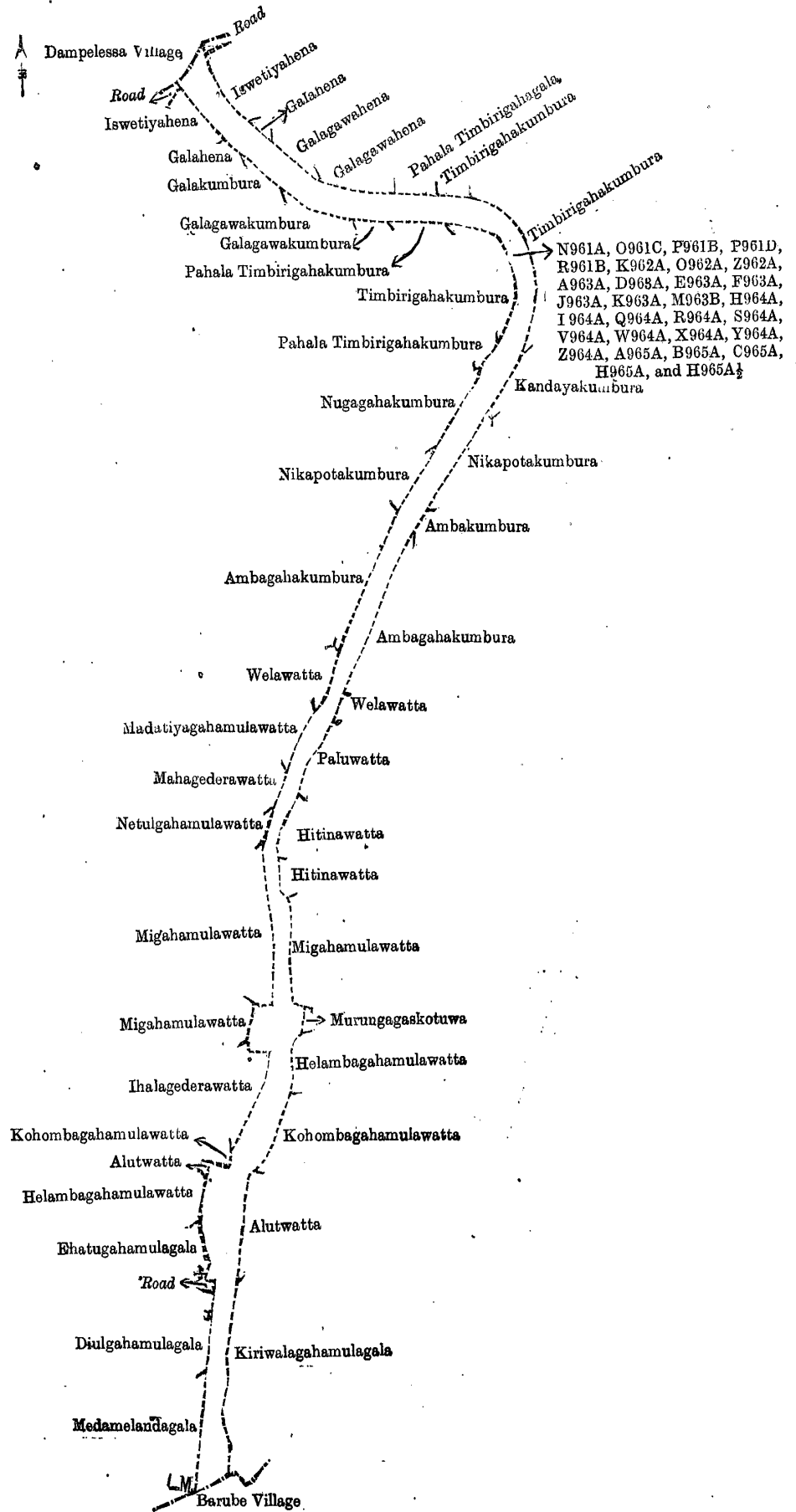
Surveyor-General's Office,  
Colombo, August 4, 1914.

Scale of 2 Chains to an Inch.

G. K. THORNHILL,  
for Acting Surveyor-General.

III.—Preliminary plan 1,969.

Lot.	Name of Land.	Extent, A. R. P.	Lot.	Name of Land.	Extent, A. R. P.
U 963A ..	Path (path)	.. 0 0 5	Y 963A ..	Path (path)	.. 0 0 18
W 963B ..	Do. (do.)	.. 0 0 18	D 965F ..	Elakanda (channel and path)	.. 0 0 10
W 963C ..	Elakanda (channel and path)	0 0 10			the Crown.
X 963A ..	Do. (do.)	0 0 7			

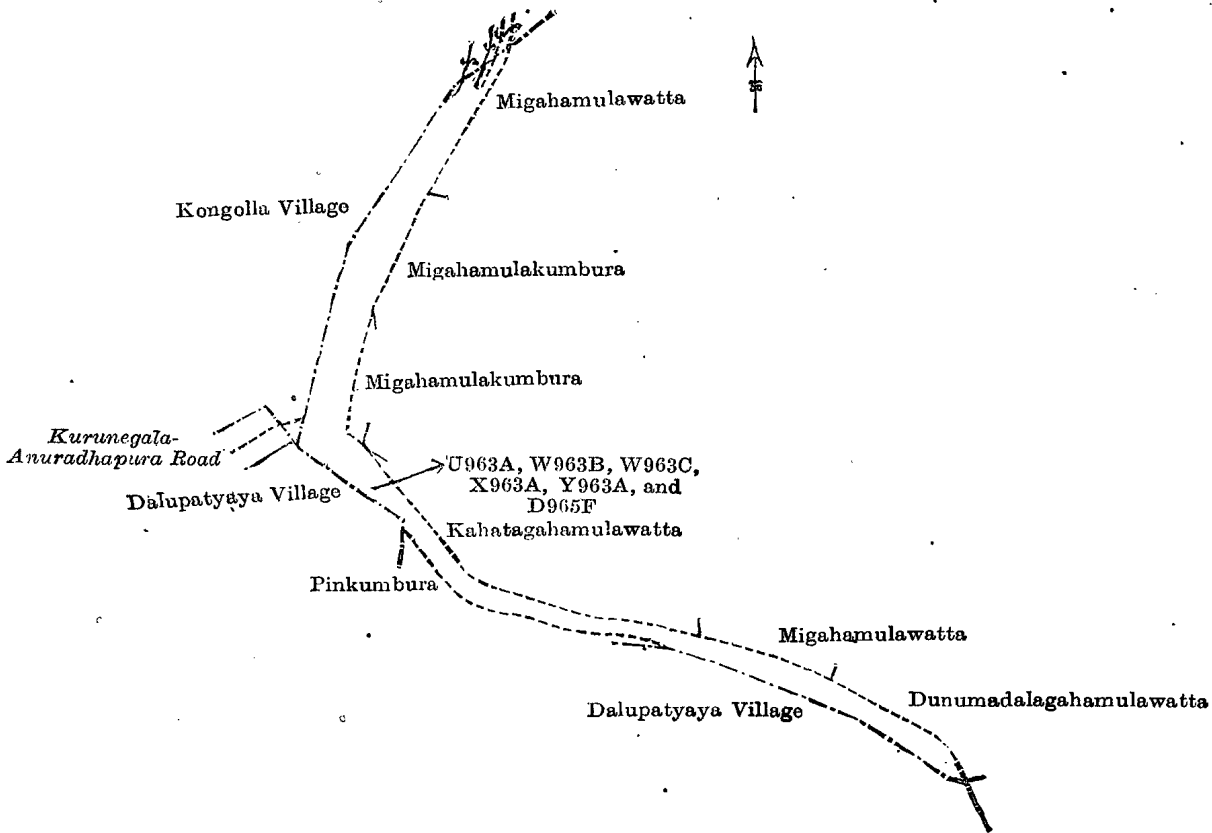


Surveyor-General's Office,  
Colombo, August 4, 1914.

Scale of 4 Chains to an Inch.

G. K. THORNHILL,  
for Acting Surveyor-General.

and bounded as follows : on the north by the village limit of Kongolla, Migahamulawatta claimed by Appu Naide, Migahamulakumbura claimed by Appu Naide, Kahatagahamulawatta claimed by Sitappu Vidane, Migahamulawatta claimed by Tewana ; on the east by Dunumadalagahamulawatta claimed by Aruma Nachchire ; on the south by the village limit of Dalupatyaya, Pinkumbura claimed by Weralagala Pansala, the village limit of Dalupatyaya ; on the west by the road from Kurunegala to Anuradhapura, the village limit of Kongolla.



Surveyor-General's Office,  
Colombo, August 4, 1914.

Scale of 2 Chains to an Inch.

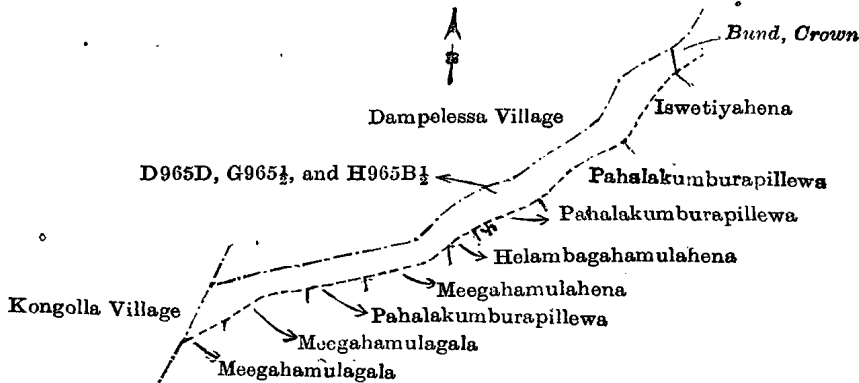
G. K. THORNHILL,  
for Acting Surveyor-General.

IV.—Preliminary plan 1,969.

Lot.	Name of Land.	Extent, A. R. P.
D 965D ..	Path (path)	0 0 1.25
G 965½ ..	Do. (do.)	0 0 24
H 965B½ ..	Do. (do.)	0 0 2

0 0 27.25

and bounded as follows : on the north by the village limit of Dampelessa ; on the east by a bund belonging to the Crown ; on the south by Iswetiyaehena claimed by Alagappu Vidane and others, Pahalakumburapillewa claimed by Alagappu Vidane and others, Pahalakumburapillewa claimed by Dingirihamy Nachchire, Helambagahamulahena claimed by Ukku Nachchire and Palla Nachchire, Meegahamulahena claimed by Kandappu and others, Pahalakumburapillewa claimed by Ukku Naide and others, Meegahamulagala claimed by Ukku Nachchire and Palla Nachchire, Meegahamulagala claimed by Appu Naide ; on the west by the village limit of Kongolla.



Surveyor-General's Office,  
Colombo, August 4, 1914.

Scale of 2 Chains to an Inch.

G. K. THORNHILL,  
for Acting Surveyor-General.

V.—Preliminary plan 1,969.

Lot.	Name of Land.	Extent, A. R. P.	Lot.	Name of Land.	Extent, A. R. P.
H 965C ..	Path (path)	0 0 13	A 966½A ..	Path (path)	0 3
H 965½ ..	Do. (do.)	0 0 2	A 966½ ..	Do. (do.)	0 3
I 965A ..	Do. (do.)	0 0 3	B 966½ ..	Do. (do.)	0 3
T 965A ..	Do. (do.)	0 0 14			
T 965½ ..	Do. (do.)	0 1 16			

Surveyor-General's Office,  
Colombo, August 4, 1914.  
sold by the Crown.

D 5

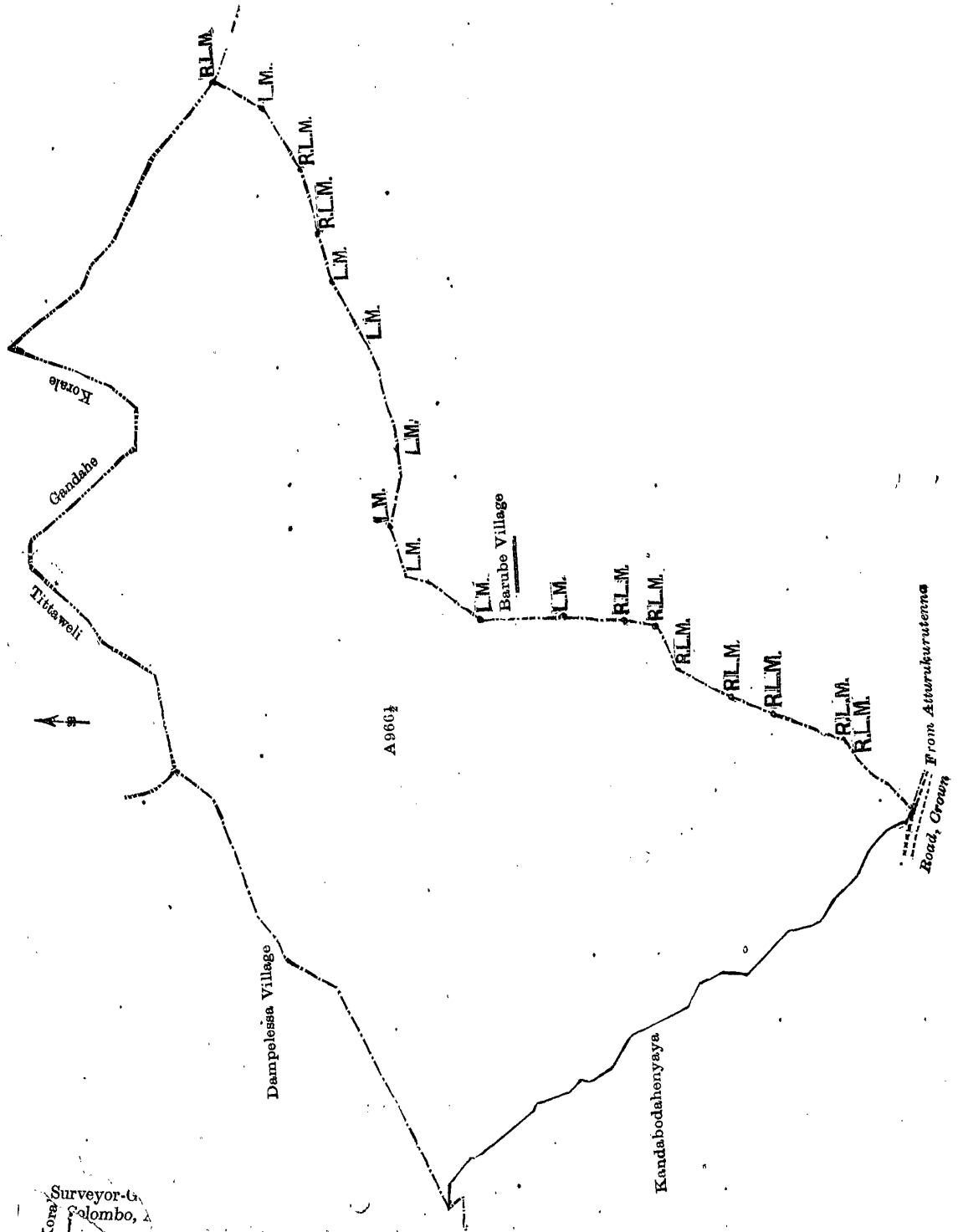
and bounded as follows : on the north by the village limit of Dampessa ; on the east by the village limit of Dampessa Kandabodahena claimed by Alagappu and Sittappu, Kandabodahenyaya claimed by Alagappu and others, Polagewela mukalana claimed by the Crown, the village limit of Barube ; on the south by the village limit of Barube, Otuwelawewa belonging to the Crown, Asweddumapillewa claimed by Dingirihamy and others, Kadurugahamulakumburepillewa claimed by Alagappu Vidane, Timbirigahakumburehena claimed by Punchappu and others, Kandabodahena claimed by Alagappu and others, Isweti yakumbura claimed by Alagappu and others, Timbirigahakumbura claimed by Alagappu and others, Timbirigahakumburapillewa claimed by Palappu and others, Isweti yahena claimed by Alagappu Vidane and others ; on the west by a bund belonging to the Crown.

[For Diagram see page 1427.]

VI.—Preliminary plan 1,969.

Lot.	Name of Land.	Extent, A. R. P.
A 966½	Polagewelamukalana (forest) ..	30 1 39

and bounded as follows : on the north by the boundary of Tittaweligandahe korale ; on the east by the village limit of Barube ; on the south by the road from Atturukurutenna belonging to the Crown, Kandabodahenyaya claimed by Alagappu Vidane and others ; on the west by Kandabodahenyaya claimed by Alagappu Vidane and others, the village limit of Dampessa.

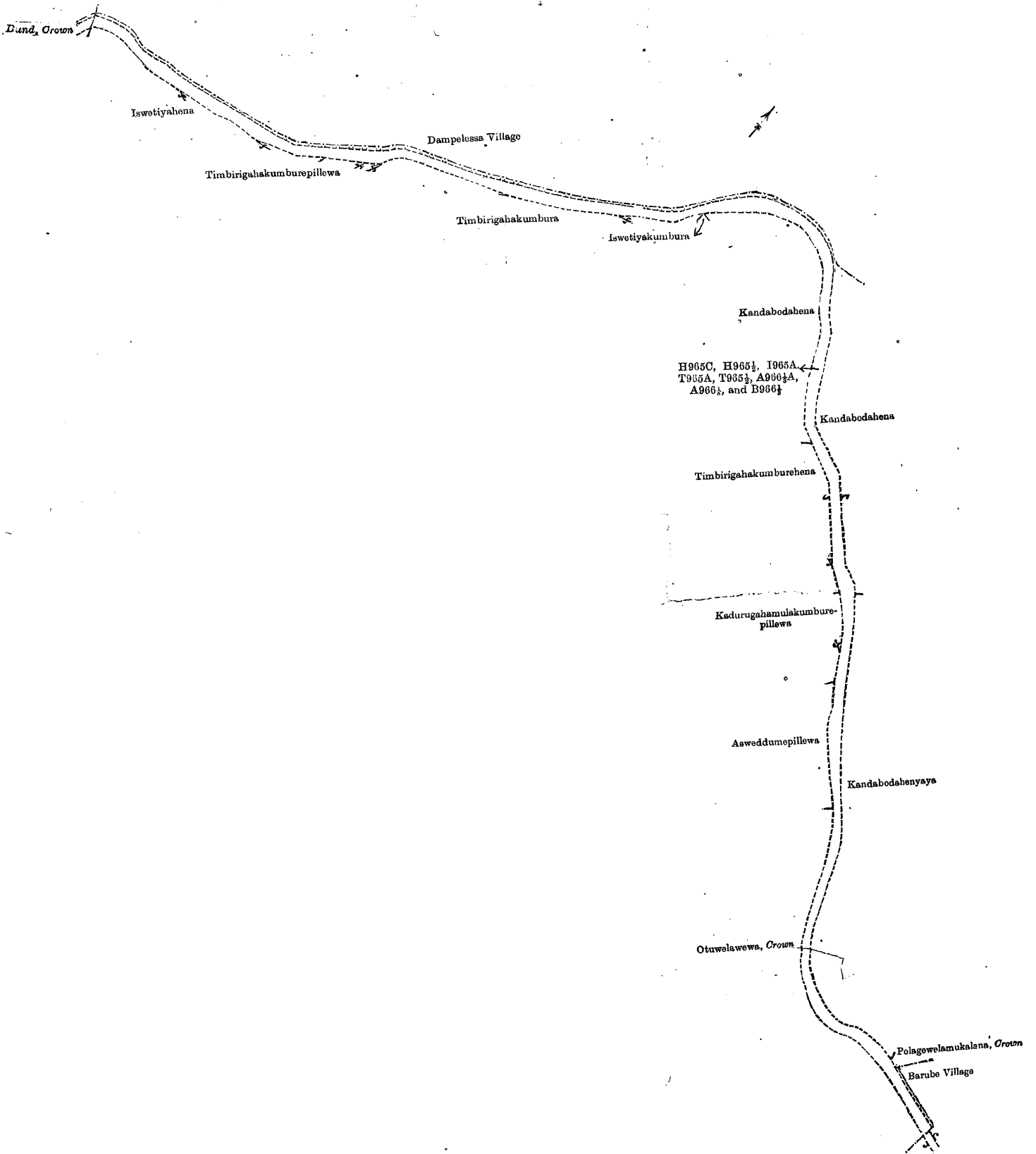


Kone Surveyor-General,  
Colombo,

Office,  
1914.

Scale of 4 Chains to an Inch.

G. K. THORNHILL,  
for Acting Surveyor-General.



Surveyor-General's Office,  
Colombo, August 4, 1914.

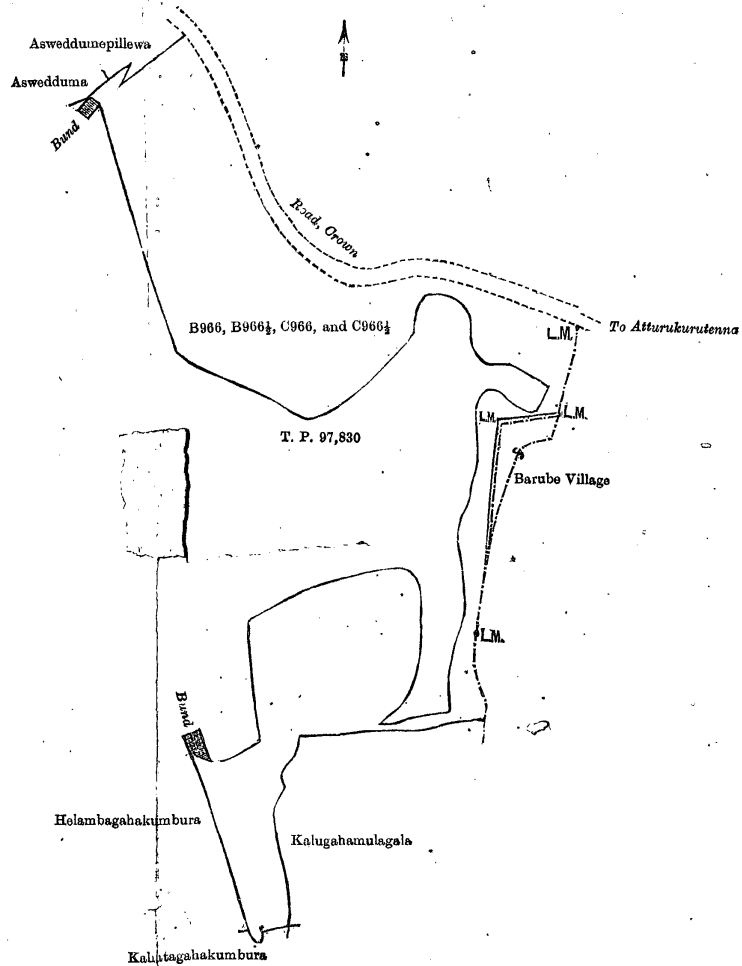
Scale of 2 Chains to an Inch.

G. K. THORNHILL,  
for Acting Surveyor-General.

D 4

VII.—Preliminary plan 1,986			Extent, A. R. P.
Lot.	Name of Land.		
B 966	.. Utuwelawewa (tank)	..	1 2 33
B 966½	.. Wékanda (bund)	..	0 0 2
C 966	.. Otuwelawewa (tank)	..	0 3 5
C 966½	.. Wékanda (bund)	..	0 0 10
			2 2 10

and bounded as follows: on the north by Aswedduma claimed by Dingirihamy and others, Asweddumapillewa claimed by Dingirihamy and others, the road to Atturukurutenna belonging to the Crown; on the east by the village limit of Barube; on the south by Kalugahamulagala claimed by Kaluhani and others, Kahatagahakumbura claimed by Punchappu; on the west by Helambagahakumbura claimed by Alagappu Vjdane, a bund, T. P. 97,830, a bund.



Surveyor-General's Office,  
Colombo, August 4, 1914.

Scale of 2 Chains to an Inch.  
Kurunegala S. O. 182-1914.

G. K. THORNTON  
for Acting Surveyor-General.



**FINAL ORDERS.**

**Galle S. O. No. 314.**

**Order under Section 4, Sub-section (1), of "The Waste Lands Ordinances of 1897, 1899, 1900, and 1903," admitting Lands to be Private Property.**

In the matter of the lands commonly called or known as Kapurudeniyeheha, Ella-addarakoratuwa, Medahena, &c., situate in the village of Galgodagama, in the Hinidum pattu of the Galle District, in the Southern Province, and of "The Waste Lands Ordinances of 1897, 1899, 1900, and 1903."

WHEREAS in pursuance of section 1 of the said Ordinances it was duly notified on July 22, 1910, that if no claim to the lands commonly called or known as Kapurudeniyeheha, Ella-addarakoratuwa, Medahena, &c., situate in the village of Galgodagama, in the Hinidum pattu of the Galle District, in the Southern Province, containing in extent 11 acres 1 rood and 10 perches, and shown as lots 11AH, 11AI, 11AJ, 11AM, 11AS, 11AQ, 11AR in preliminary plan 476 and in the annexed diagrams, was made to John Still, Special Officer appointed under section 28 of the said Ordinances, within the period of three months from the date specified in such notice, such lands would be declared the property of Crown, and dealt with on account of the Crown (*vide* Notice No. 3,812):

And whereas (1) Senanayake Dasilige Andreas, (2) ditto Theonis, (3) ditto Sinno Appu, (4) Hettige Endoris, (5) ditto Babappu, (6) ditto Johanis, (7) Kariyawasan Godage Podisunno, (8) Godapitigamage Andris, (9) Galabodagamage Ederi Appu, (10) Senanayaka Dasilige Don Dines de Silva, (11) Hettige Abiyas, (12) ditto Dineris, (13) Senanayaka Dasilige Siman *alias* Sinno Appu, (14) Wanniachchi Kankanange Hinni Appu, (15) Robert de Silva Wijeyawanta, and (16) Walakularachige Udaris made claim thereto, and John George Fraser, Special Officer appointed under section 28 of the said Ordinances, made due inquiry into such claim; I, Harry Chambers Toller, Special Officer appointed under section 28 of the said Ordinances, with the consent of His Excellency the Governor, do hereby admit the claim of the said claimants to the said lands, as more fully described herein below, under section 4, sub-section (1), of the said Ordinances.

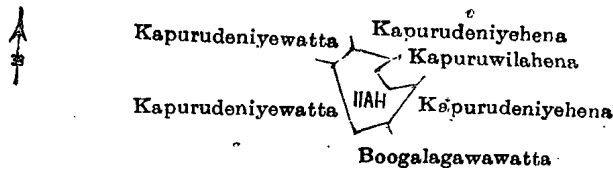
*Description of the Lands referred to.*

The following lots situated in the village of Galgodagama, in the Hinidum pattu of the Galle District, in the Southern Province, as described in the annexed diagrams:—

I.—Preliminary plan 476.

Lot.	Name of Land.	Extent, A. R. P.
11AH	Kapurudeniyeheha	0 2 20

and bounded as follows: on the north by Kapurudeniyeheha claimed by Walakularachige Udaris, Kapurudeniyeheha sold by the Crown; on the east by Kapuruwilahena claimed by Mawanana Hettige Don Siyadoris, Kapurudeniyeheha sold by the Crown; on the south by Boogalagawawatta claimed by Elibodagamage Edonis and others; on the west by Kapurudeniyeheha claimed by Hettige Don Siyadoris and others.



Surveyor-General's Office,  
Colombo, May 15, 1914.

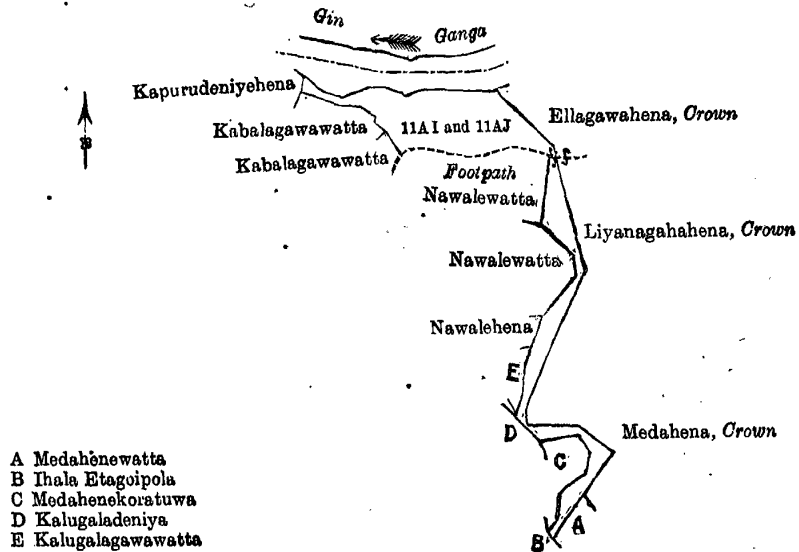
Scale of 8 Chains to an Inch.

G. K. THORNHILL,  
for Acting Surveyor-General.

II.—Preliminary plan 476.

Lot.	Name of Land.	Extent, A. R. P.
11AI	Ella-addarakoratuwa	2 1 10
11AJ	Medahena	1 1 25
		3 2 35

and bounded as follows: on the north by Gin-ganga; on the east by Ellagawahena to be declared the property of the Crown under the Waste Lands Ordinances, Liyanagahahena to be declared the property of the Crown under the Waste Lands Ordinances, Medahena to be declared the property of the Crown under the Waste Lands Ordinances; on the south by Medahena to be declared the property of the Crown under the Waste Lands Ordinances, Medahenewatta sold by the Crown, Ihalaetagoipola claimed by Senanayake Dasilige Don Dines and others, Medahenekoratuwa claimed by Mawanana Senanayake Dasilige Mendiris and others, Kalugaladeniya claimed by Hettige Davith and others; on the west by Kalugalagawawatta claimed by Hettige Siyadoris, Nawalahena claimed by Hettige Siyadoris, Nawalewatta claimed by Hettige Endoris, Nawalewatta claimed by Wijetunga Mudalige Lucyhamy, a footpath, Kabalagawawatta claimed by Elibodagamage Endoris, Kabalagawawatta claimed by Elibodagamage Endoris and others, Kapurudeniyeheha sold by the Crown.



Surveyor-General's Office,  
Colombo, May 15, 1914.


Scale of 8 Chains to an Inch.

G. K. THORNHILL,  
for Acting Surveyor-General.

III.—Preliminary plan 476.

Lot.	Name of Land.	Extent, A. R. P.
11AM	Kumburuweltennehenawatta and Gederawilawatta	2 1 0

and bounded as follows: on the north by Medahenewatta sold by the Crown, Medahena to be declared the property of the Crown under the Waste Lands Ordinances; on the east by Medahena to be declared the property of the Crown under the Waste Lands Ordinances, Gederawilehena to be declared the property of the Crown under the Waste Lands Ordinances; on the south by Maduruwilawatta claimed by Godapitagamage James and others, Gederawilakumbura claimed by Senanayake Dasilige Dines and others, Gederawilawatta claimed by Hettige Davith and others; on the west by Gederawilakumbura claimed by Senanayake Dasilige Dines de Silva and others, Gederahenewatta claimed by Senanayake Dasilige Sinno Appu and others, Diganakumburedeniya claimed by Hettige Siyadoris, Gederahenewatta, Kumburuweltennehenawatta claimed by Hettige Don Johanis, Kumburuweltennehenawatta claimed by Hettige Don Johanis, Diganekumbura claimed by Senanayake Dasilige Don Dines and others, Ihalaetagoipola claimed by Senanayake Dasilige Don Dines and others.



Surveyor-General's Office,  
Colombo, May 15, 1914.

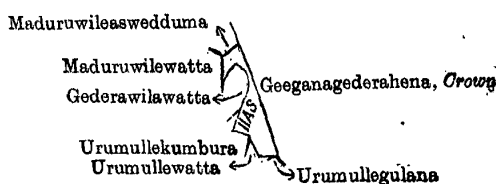
Scale of 8 Chains to an Inch.

G. K. THORNHILL,  
for Acting Surveyor-General.

IV.—Preliminary plan 476.

Lot.	Name of Land.	Extent, A. R. P.
11AS	Maduruwilawattehena	0 1 25

and bounded as follows: on the north by Maduruwileaswedduma claimed by Mawanana Hettigamage Davith and others; on the east by Geeganagederahena to be declared the property of the Crown under the Waste Lands Ordinances; on the south by Urumullekulana claimed by Hettige Don Davith, Urumullawatta claimed by Hettige Davith and others; on the west by Urumullekulana claimed by Hettige Davith, Gederawilawatta claimed by Hettige Davith, Maduruwilewatta claimed by Mawanana Hettige Don Davith and others.



Surveyor-General's Office,  
Colombo, May 15, 1914.

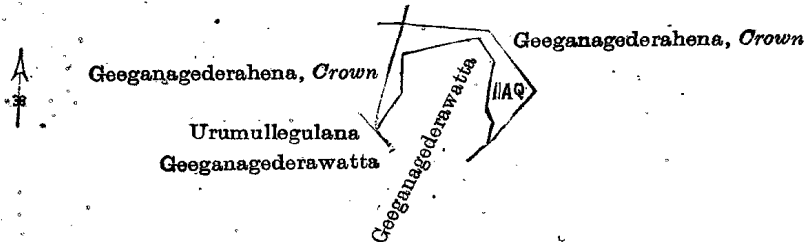
Scale of 8 Chains to an Inch.

G. K. THORNHILL,  
for Acting Surveyor-General.

V.—Preliminary plan 476.

Lot.	Name of Land.	Extent, A. R. P.
11AQ	Geeganagederahena	0 2 39

and bounded as follows: on the north and east by Geeganagederahena to be declared the property of the Crown under the Waste Lands Ordinances; on the south by Geeganagederawatta claimed by Godapitagamage Andiris, Urumullegulana claimed by Godapitagamage Andiris; on the west by Geeganagederahena to be declared the property of the Crown under the Waste Lands Ordinances.



Surveyor-General's Office,  
Colombo, May 15, 1914.

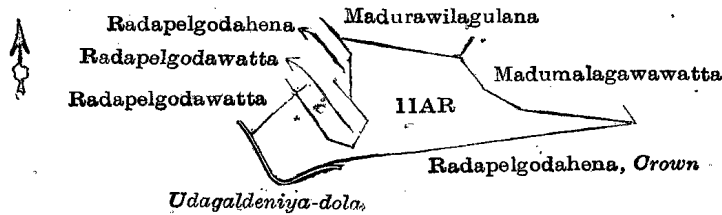
Scale of 8 Chains to an Inch.

G. K. THORNHILL,  
for Acting Surveyor-General.

VI.—Preliminary plan 476.

Lot.	Name of Land.	Extent, A. R. P.
11AR	Radapelgodahena	3 2 11

and bounded as follows: on the north by Radapelgodawatta claimed by Senanayake Dasilige Andreas, Radapelgodawatta claimed by Senanayake Dasilige Andreas and others, Radapelgodahena claimed by Senanayake Dasilige Andreas and others, Madurawilagulana claimed by Senanayake Dasilige Andreas; on the east by Madumalagawawatta claimed by S. D. Andries; on the south by Radapelgodahena to be declared the property of the Crown under the Waste Lands Ordinances, the Udagaldeniya-dola; on the west by the Udagaldeniya-dola.



Surveyor-General's Office,  
Colombo, May 15, 1914.

Scale of 8 Chains to an Inch.

G. K. THORNHILL,  
for Acting Surveyor-General.

H. C. TOLLIER,  
Special Officer.

June 27, 1914.

Galle S. C. No. 315.

Order under Section 4, Sub-section (1), of "The Waste Lands Ordinances of 1897, 1899, 1900, and 1903," declaring Lands to be Crown Property.

In the matter of the lands commonly called or known as Pitaowitagederawatta, Pitaowitawatta, situate in the village of Hiniduma, in the Hinidum pattu of the Galle District, in the Southern Province, and of "The Waste Lands Ordinances of 1897, 1899, 1900, and 1903."

WHEREAS in pursuance of section 1 of the said Ordinances it was duly declared and notified on July 25, 1913, that if no claim to the lands commonly called or known as Pitaowitagederawatta, Pitaowitawatta, situate in the village of Hiniduma, in the Hinidum pattu of the Galle District, in the Southern Province, containing in extent 3 roods and 3 perches, and shown as lots 174 and 176 in preliminary plan 484 and in the annexed diagrams was made to Harry Chambers Toller, Special Officer appointed under section 28 of the said Ordinances, within the period of three months from the date specified in the said notice, such lands would be declared to be the property of the Crown (*vide* Notice No. 4,947):

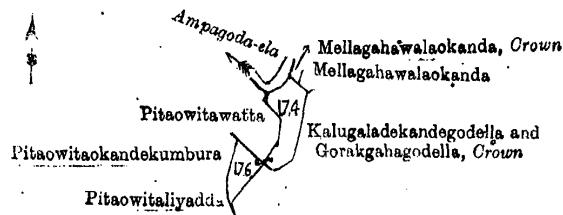
And whereas Gardia Hewa Wasan Dange Ogaleas made claim thereto, and I, Harry Chambers Toller, Special Officer appointed under section 28 of the said Ordinances, made due inquiry into such claim, and whereas the said claimant and I came to an agreement in writing dated January 21, 1914, concerning the said lands, under section 4, sub-section (1), of the said Ordinances, whereby it was agreed that the said claimant should be declared the purchaser of the said lands upon payment on or before March 21, 1914, to the Government Agent at Galle of a sum of Rupees Twelve and Cents Fifty only (Rs. 12.50), as the purchase amount of the said lands, and whereas the said claimant withdrew his claim to the remainder of the lands appearing in the said notice, and whereas it was further agreed by the said agreement that in default of such payment the claim of the said claimant to the said lands in respect of which the said payment was to be made should also be considered to have been withdrawn, and the said lands should be declared to be the property of the Crown, and whereas the said claimant has failed to make the said payment by the due date, the said lands, as more fully described herein below, are declared to be the property of the Crown.

Description of the Lands referred to.

The following lots situated in the village of Hiniduma, in the Hinidum pattu of the Galle District, in the Southern Province, as described in the annexed diagrams:—

Lot.	Name of Land.	Preliminary plan 484.	Extent, A. R. P.
174	Pitaowitagederawatta	.. .. .	0 2 0
176	Pitaowitawatta	.. .. .	0 1 3
			0 3 3

and bounded as follows: on the north by the Ampagoda-ela, Mellagahawalaokanda to be declared the property of the Crown under the Waste Lands Ordinances, Mellagahawalaokanda sold by the Crown; on the east and south by Kalugaladekandegodella and Gorakgahagodella declared to be the property of the Crown under the Waste Lands Ordinances; on the west by Pitaowitaliyadda claimed by Don Endoris Wijewardena and others, Pitaowitaokandakumbura claimed by Dange Siyadoris and others, Pitaowitawatta claimed by Dange Siyadoris.



Surveyor-General's Office,  
Colombo, May 16, 1913.

Scale of 8 Chains to an Inch.

A. J. WICKWAB,  
for Surveyor-General.

July 9, 1914.

H. C. TOLLER,  
Special Officer.

#### Hambantota S. O. No. 1,148.

Order under Section 4, Sub-section (1), of "The Waste Lands Ordinances of 1897, 1899, 1900, and 1903,"  
admitting Land to be Private Property.

In the matter of the land commonly called or known as Bogahahena, situate in the village of Panganwilayaya, in the West Giruwa pattu of the Hambantota District, in the Southern Province, and of "The Waste Lands Ordinances of 1897, 1899, 1900, and 1903."

WHEREAS in pursuance of section 1 of the said Ordinances it was duly notified on April 11, 1913, that if no claim to the land commonly called or known as Bogahahena, situate in the village of Panganwilayaya, in the West Giruwa pattu of the Hambantota District, in the Southern Province, containing in extent 1 acre 2 roods and 20 perches, and shown as lot 70 in preliminary plan 138 and in the annexed diagram, was made to Walter Ernest Wait, Special Officer appointed under section 28 of the said Ordinances, within the period of three months from the date specified in such notice, such land would be declared the property of Crown, and dealt with on account of the Crown (*vide* Notice No. 4,821):

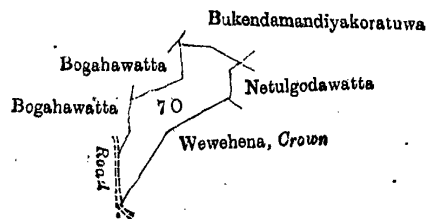
And whereas Ekanayaka Kankanage Heen Appu of Panganwilayaya made claim thereto, and I, Walter Ernest Wait, Special Officer appointed under section 28 of the said Ordinances, made due inquiry into such claim, I do hereby admit the claim of the said claimant to the said land, as more fully described herein below, under section 4, sub-section (1), of the said Ordinances.

#### Description of the Land referred to.

The following lot situated in the village Panganwilayaya, in the West Giruwa pattu of the Hambantota District, in the Southern Province, as described in the annexed diagram:—

Lot.	Name of Land.	Extent, A. R. P.
70	Bogahahena	1 2 20

and bounded as follows: on the north by Bukendamandiyakoratuwa claimed by Ekanayakage Heen Appu; on the east by Netulgodawatta claimed by Kankanage Vitaranage Alis Appu; on the south by Wewehena claimed by the Crown; on the west by a road, Bogahawatta claimed by Ekanayakage Heen Appu and others.



Surveyor-General's Office,  
Colombo, January 31, 1913.

Scale of 8 Chains to an Inch.

A. H. G. DAWSON,  
for Surveyor-General.

June 11, 1914.

W. E. WAIT,  
Special Officer.

#### Hambantota S. O. No. 1149.

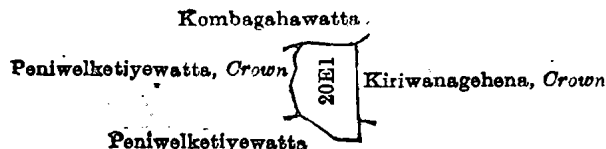
Order under Section 2 of "The Waste Lands Ordinances of 1897, 1899, 1900, and 1903,"  
declaring Land to be Crown Property.

In the matter of the land commonly called or known as Peniwelketiyawatta (abandoned garden), situate in the village of Panganwilayaya, in the West Giruwa pattu of the Hambantota District, in the Southern Province, and of "The Waste Lands Ordinances of 1897, 1899, 1900, and 1903."

The notice required by section 1 of "The Waste Lands Ordinances of 1897, 1899, 1900, and 1903," having been duly published in manner prescribed by that section in respect of the above-named land (*vide* Notice No. 5,168), and no claim having been made to the said land or to any interest therein within the period of three months from the date specified in the said notice, I, William Lindsay Murphy, Special Officer appointed under section 28 of the said Ordinances, under and by virtue of the powers vested in me in that behalf by section 2 of the said Ordinances, do hereby on July 17, 1914, order and declare that the said land, as more fully described herein below, situate in the village of Panganwilayaya, in the West Giruwa pattu of the Hambantota District, in the Southern Province, and shown as lot 20E1 in preliminary plan 138 and in the annexed diagram, and containing in extent 3 roods and 35 perches, is the property of the Crown.

*Description of the Land referred to.*

The land commonly called or known as Peniwelketiyawatta (abandoned garden), situated in the village of Panganwilayaya, in the West Giruwa pattu of the Hambantota District, in the Southern Province, containing in extent 3 roods and 35 perches, and shown as lot 20E1 in preliminary plan 138 and in the annexed diagram, and bounded as follows: on the north by Kombagahawatta claimed by Kalu Achchige Thomishamy and others; on the east by Kiriwanagehena claimed by the Crown, Peniwelketiyawatta claimed by Kirilideniyage Sabehamy; on the south by Peniwelketiyawatta claimed by Kirilideniyage Sabehamy; and on the west by Peniwelketiyawatta declared to be the property of the Crown under the Waste Lands Ordinances.



Surveyor-General's Office,  
Colombo, February 10, 1914.

Scale of 8 Chains to an Inch.

G. K. THORNHILL,  
for Surveyor-General.

W. L. MURPHY,  
Special Officer.  
July 17, 1914.

**Hambantota S. O. No. 1,150.****Order under Section 2 of "The Waste Lands Ordinances of 1897, 1899, 1900, and 1903," declaring Lands to be Crown Property.**

In the matter of the lands commonly called or known as Ketakelagahawatta (abandoned garden), Kiriwanaketiyahena (reservation for footpath), Nikaketiyakoratuwa (abandoned garden), situate in the village of Sapugahayaya, in the East Giruwa pattu of the Hambantota District, in the Southern Province, and of "The Waste Lands Ordinances of 1897, 1899, 1900, and 1903."

The notice required by section 1 of "The Waste Lands Ordinances of 1897, 1899, 1900, and 1903," having been duly published in manner prescribed by that section in respect of the above-named lands (*vide* Notice No. 5,173), and no claim having been made to the said lands or to any interest therein within the period of three months from the date specified in the said notice, I, William Lindsay Murphy, Special Officer appointed under section 28 of the said Ordinances, under and by virtue of the powers vested in me in that behalf by section 2 of the said Ordinances, do hereby on July 24, 1914, order and declare that the said lands, as more fully described herein below, situate in the village of Sapugahayaya, in the East Giruwa pattu of the Hambantota District, in the Southern Province, and shown as lots 2, 31, A1, 29 in preliminary plan 394 and in the annexed diagrams, and containing in extent 2 acres 1 rood and 30 perches, are the property of the Crown.

*Description of the Lands referred to.*

The following lots situated in the village of Sapugahayaya, in the East Giruwa pattu of the Hambantota District, in the Southern Province, as described in the annexed diagrams:—

**I.—Preliminary plan 394.**

Lot.	Name of Land.	Extent, A. R. P.
2	Ketakelagahawatta (abandoned garden)	0 2 33

and bounded as follows: on the north by Ketakelagahawatta claimed by Jalat Patiranage Don Bastian and others; on the east and south by Ketakelagahahena declared to be the property of the Crown under the Waste Lands Ordinances; on the west by Ketakelagahawatta claimed by Jalat Patiranage Don Bastian and others.



Surveyor-General's Office,  
Colombo, February 21, 1914.

Scale of 8 Chains to an Inch.

G. K. THORNHILL,  
for Surveyor-General.

**II.—Preliminary plan 394.**

Lot.	Name of Land.	Extent, A. R. P.
31A1	Kiriwanaketiyahena (reservation for footpath)	0 0 4

and bounded as follows: on the north by a footpath; on the east by the village limit of Hellala; on the south by Kiriwanaketiyahena sold by the Crown; on the west by a footpath.



Surveyor-General's Office,  
Colombo, February 21, 1914.

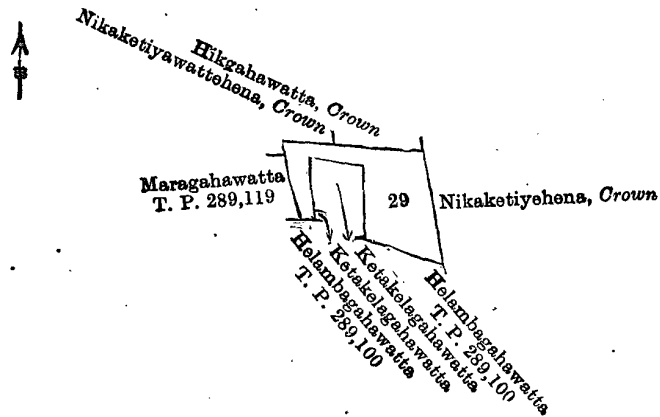
Scale of 8 Chains to an Inch.

G. K. THORNHILL,  
for Surveyor-General.

**III.—Preliminary plan 394.**

Lot.	Name of Land.	Extent, A. R. P.
29	Nikaketiyekoratuwa (abandoned garden)	1 2 33

and bounded as follows: on the north by Nikaketiyawattahena belonging to the Crown, Hikgahawatta belonging to the Crown; on the east by Nikaketiyehena belonging to the Crown; on the south by Helambagahawatta sold by the Crown (T. P. 289,100), Ketakelagahawatta sold by the Crown, Helambagahawatta sold by the Crown (T. P. 289,100); on the west by Maragahawatta sold by the Crown (T. P. 289,119), Nikaketiyewattahena belonging to the Crown.



Surveyor-General's Office,  
Colombo, February 21, 1914.

Scale of 8 Chains to an Inch.

G. K. THORNHILL,  
for Surveyor-General.

July 24, 1914.

W. L. MURPHY,  
Special Officer.

**Hambantota S. O. No. 1,151.**

**Order under Section 2 of "The Waste Lands Ordinances of 1897, 1899, 1900, and 1903,"  
declaring Lands to be Crown Property.**

In the matter of the lands commonly called or known as Alutgamawewakela, Siyambalagahahena, Medagamahena, situate in the village of Minietiliya, in the East Giruwa pattu of the Hambantota District, in the Southern Province, and of "The Waste Lands Ordinances of 1897, 1899, 1900, and 1903."

THE notice required by section 1 of "The Waste Lands Ordinances of 1897, 1899, 1900, and 1903," having been duly published in manner prescribed by that section in respect of the above-named lands (*vide* Notice No. 5,195), and no claim having been made to the lands or to any interest therein within the period of three months from the date specified in the said notice, I, Harry Chambers Toller, Special Officer appointed under section 28 of the said Ordinances, under and by virtue of the powers vested in me in that behalf by section 2 of the said Ordinances, do hereby on August 25, 1914, order and declare that the said lands, as more fully described herein below, situate in the village of Minietiliya, in the East Giruwa pattu of the Hambantota District, in the Southern Province, and shown as lots 17B, 13AD, 13K in preliminary plan 460, and in the annexed diagrams, and containing in extent 4 acres 2 roods and 27 perches, are the property of the Crown.

*Description of the Lands referred to.*

The following lots situated in the village of Minietiliya, in the East Giruwa pattu of the Hambantota District, in the Southern Province, as described in the annexed diagrams:—

I.—Preliminary plan 460.

Lot.	Name of Land.	Extent, A. R. P.
17B	Alutgamawewakela	0 2 12

and bounded as follows: on the north by Alutgamawewa belonging to the Crown; on the east and south by Karankahawelakumbura claimed by A. R. Mohamradu Ibrahim; on the west by Alutgamawewa belonging to the Crown.



Surveyor-General's Office,  
Colombo, February 24, 1914.

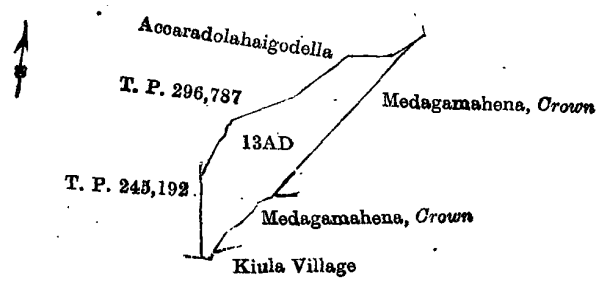
Scale of 8 Chains to an Inch.

A. H. G. DAWSON,  
for Surveyor-General.

II.—Preliminary plan 460.

Lot.	Name of Land.	Extent, A. R. P.
13AD	Siyambalagahahena	2 2 2

and bounded as follows: on the north by T. P. 296,787, Accaradolahaigodella claimed by Don Wickramasingha; on the east by Medagamahena belonging to the Crown; on the south by Medagamahena belonging to the Crown, the village limit of Kiula; on the west by T. P. 245,192, T. P. 296,787.



Surveyor-General's Office,  
Colombo, February 24, 1914.

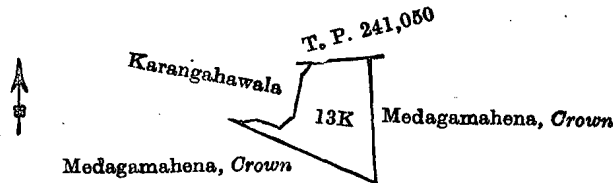
Scale of 8 Chains to an Inch.

A. H. G. DAWSON,  
for Surveyor-General.

## III.—Preliminary plan 460.

Lot.	Name of Land.	Extent, A. R. P.
13K	Medagamahena	1 1 29

and bounded as follows : on the north by T. P. 241,050 ; on the east by Medagamahena belonging to the Crown ; on the south by Medagamahena belonging to the Crown ; on the west by Karangahawala claimed by A. R. Mohamradu Ibrahim.



Surveyor-General's Office,  
Colombo, February 24, 1914.

Scale of 8 Chains to an Inch.

A. H. G. DAWSON,  
for Surveyor-General.

H. C. TOLLER,  
Special Officer.

August 25, 1914.

## Hambantota S. O. No. 1,152.

Order under Section 4, Sub-section (1), of "The Waste Lands Ordinances of 1897, 1899, 1900, and 1903,"  
admitting Lands to be Private Property.

In the matter of the lands commonly called or known as Kariwilahena, Wadigalayaya, &c., situate in the village of Kahandawa, in the West Giruwa pattu of the Hambantota District, in the Southern Province, and of "The Waste Lands Ordinances of 1897, 1899, 1900, and 1903."

WHEREAS in pursuance of section 1 of the said Ordinances it was duly notified on March 8, 1912, that if no claim to the lands commonly called or known as Kariwilahena, Wadigalayaya, &c., situate in the village of Kahandawa, in the West Giruwa pattu of the Hambantota District, in the Southern Province, containing in extent 75 acres and 3 perches, and shown as lots 3A4, 3M, 3O, 3P, 3R, 3T in preliminary plan 323, and in the annexed diagrams, was made to Walter Ernest Wait, Special Officer appointed under section 28 of the said Ordinances, within the period of three months from the date specified in such notice, such land would be declared the property of Crown, and dealt with on account of the Crown (*vide* Notice No. 4,374) :

And whereas (1) Harallahadeniye Manage Don Andris as trustee of Kahandawa Temple, (2) Polommaruwe Sonuthara Terunnanse of Kahandawa Temple, made claim on behalf of Kahandawa Pansala, and I, Walter Ernest Wait, Special Officer appointed under section 28 of the said Ordinances, made due inquiry into such claim ; I, with the consent of His Excellency the Governor, do hereby admit the claim of the Kahandawa Pansala to the said lands, as more fully described herein below, under section 4, sub-section (1), of the said Ordinances.

## Description of the Lands referred to.

The following lots situated in the village of Kahandawa, in the West Giruwa pattu of the Hambantota District, in the Southern Province, as described in the annexed diagrams :—

## I.—Preliminary plan 323.

Lot.	Name of Land.	Extent, A. R. P.
3A4	Kariwilahena, Wadigalayaya, &c. . . . .	11 3 13
3M	Do. . . . .	37 3 1
3O	Pansalayaya, &c. . . . .	1 0 8
3P	Do. . . . .	6 3 20
3R	Do. . . . .	5 2 35
		<hr/>
		63 0 37

and bounded as follows : on the north by Wadigalayaya to be declared the property of the Crown under the Waste Lands Ordinances, Pansalagawayaya to be declared the property of the Crown under the Waste Lands Ordinances ; on the east by Pansalagawayaya to be declared the property of the Crown under the Waste Lands Ordinances, Kariwilawewa to be declared the property of the Crown under the Waste Lands Ordinances, Pansalawattakella claimed by Kahandawe Pansala, Kahandawepansalawatta claimed by Kahandawe Pansala, Palugahakumbura claimed by D. T. K. Goonawardana and others, Pansalawattakella claimed by Kasinamasim Goonawardana Don Theodoris, Mahakumbura claimed by Don Andris Wickramasingha and others, T. P. 131,700 ; on the south by T. P. 256,129, T. P. 266,128, T. P. 131,700, Batakamuttayaya to be declared the property of the Crown under the Waste Lands Ordinances, Wadigalayaya to be declared the property of the Crown under the Waste Lands Ordinances, Wadigalabokuareyaya to be declared the property of the Crown under the Waste Lands Ordinances, Wadigalayaya to be declared the property of the Crown under the Waste Lands Ordinances ; on the west by Wadigalayaya to be declared the property of the Crown under the Waste Lands Ordinances.

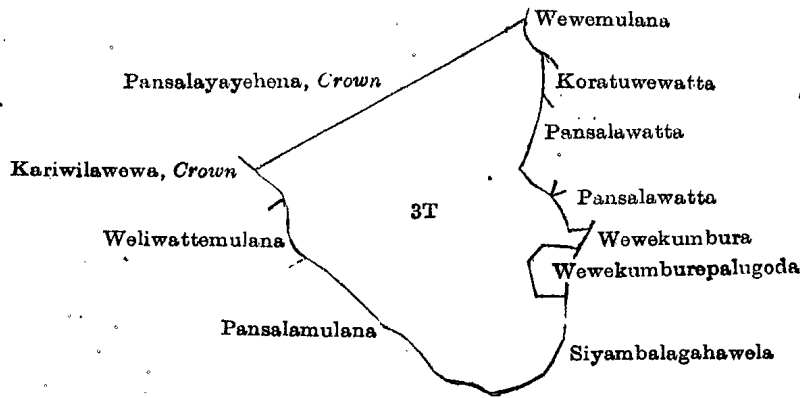
NOTE.—The following lots lying within the above boundaries are excluded from this part of the order, and their aggregate acreage of 3 acres 1 rood and 27 perches is not included in the acreage of 63 acres and 37 perches given above :—

## Preliminary plan 323.

Lot.	Name of Land.	Extent, A. R. P.
3N	Kariwilahena, Wadigalayaya, &c. . . . .	0 3 38
3Q	Pansalayaya, &c. . . . .	2 1 29
		<hr/>
		3 1 27







Surveyor-General's Office,  
Colombo, May 15, 1914.

Scale of 8 Chains to an Inch.

G. K. THORNHILL,  
for Acting Surveyor-General.

W. E. WAIT,  
Special Officer.

June 26, 1914.

**Hambantota S. O. No. 1,153.**

**Order under Section 2 of "The Waste Lands Ordinances of 1897, 1899, 1900, and 1903,"  
declaring Lands to be Crown Property.**

In the matter of the lands commonly called or known as Goluwagewatta (chena), &c., situate in the village of Hellala, in the East Giruwa pattu of the Hambantota District, in the Southern Province, and of "The Waste Lands Ordinances of 1897, 1899, 1900, and 1903."

THE notice required by section 1 of "The Waste Lands Ordinances of 1897, 1899, 1900, and 1903," having been duly published in manner prescribed by that section in respect of the above-named lands (*vide* Notice No. 5,169), and no claim having been made to the said lands or to any interest therein within the period of three months from the date specified in the said notice, I, William Lindsay Murphy, Special Officer appointed under section 28 of the said Ordinances, under and by virtue of the powers vested in me in that behalf by section 2 of the said Ordinances, do hereby on July 8, 1914, order and declare that the said lands, as more fully described herein below, situate in the village of Hellala, in the East Giruwa pattu of the Hambantota District, in the Southern Province, and shown as lots 19C, 19C1, 23A, 23A2, 51F1, 51F, 9, 10, 10B in preliminary plan 395 and in the annexed diagrams, and containing in extent about 6 acres 2 roods and 14 perches, are the property of the Crown.

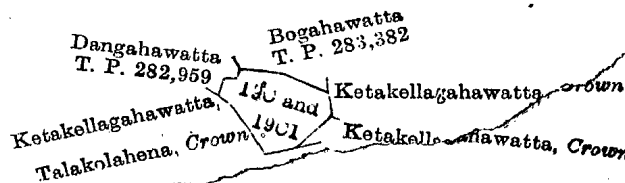
*Description of the Lands referred to.*

The following lots situated in the village of Hellala, in the East Giruwa pattu of the Hambantota District, in the Southern Province, as described in the annexed diagrams:—

I.—Preliminary plan 395.

Lot.	Name of Land.	Extent, A. R. P.
19C	Goluwagewatta (chena)	0 3 0
19C1	Goluwagewatta (abandoned garden)	0 1 7
		1 0 7

and bounded as follows: on the north by Bogahawatta sold by the Crown (T. P. 283,382); on the east by Ketakellagahawatta declared to be the property of the Crown under the Waste Lands Ordinances; on the south by Talakolahena declared to be the property of the Crown under the Waste Lands Ordinances, Ketakellagahawatta sold by the Crown; on the west by Dangahawatta sold by the Crown (T. P. 282,959).



Scale of 8 Chains to an Inch.

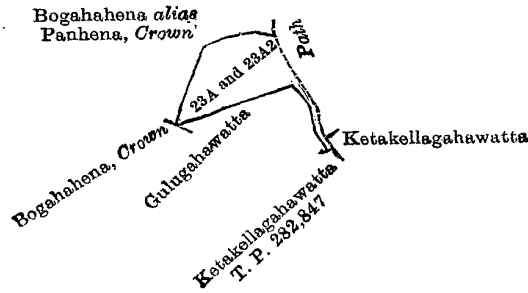
Surveyor-General's Office,  
Colombo, February 13, 1914.

G. K. THORNHILL,  
for Surveyor-General.

II.—Preliminary plan 395.

Lot.	Name of Land.	Extent, A. R. P.
23A	Gulugahawatta (abandoned garden)	1 1 14
23A2	Gulugahawatta (path reservation)	0 0 7
		1 1 21

and bounded as follows: on the north by Bogahawatta *alias* Panhena declared to be the property of the Crown under the Waste Lands Ordinances; on the east by a path, Ketakellagahawatta sold by the Crown; on the south by Ketakellagahawatta sold by the Crown (T. P. 282,847), Gulugahawatta claimed by the Crown and by Ranaweera Patabendige Andris, Bogahawatta belonging to the Crown; on the west by Bogahawatta *alias* Panhena declared to be the property of the Crown under the Waste Lands Ordinances.



Surveyor-General's Office,  
Colombo, February 13, 1914.

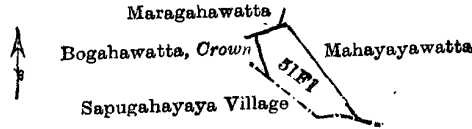
Scale of 8 Chains to an Inch.

G. K. THORNHILL,  
for Surveyor-General.

III.—Preliminary plan 395.

Lot.	Name of Land.	Extent, A. R. P.
51F1 ..	Mahayawatta (chena)	0 3 13

and bounded as follows : on the north by Maragahawatta claimed by Vitaranage Heenhamy ; on the east by Mahayawatta claimed by Vitaranage Heen Appu ; on the south by the village limit of Sapugahayaya ; on the west by the village limit of Sapugahayaya and Bogahawatta claimed by the Crown.



Surveyor-General's Office,  
Colombo, February 13, 1914.

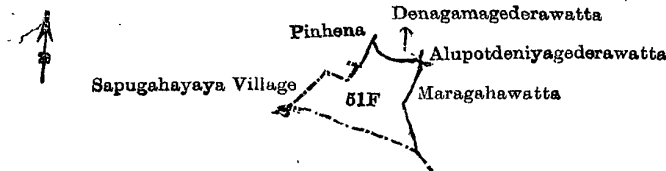
Scale of 8 Chains to an Inch.

G. K. THORNHILL,  
for Surveyor-General.

IV.—Preliminary plan 395.

Lot.	Name of Land.	Extent, A. R. P.
51F ..	Banwelagodahena	1 2 23

and bounded as follows : on the north by Denagamederawatta claimed by Vitaranage Babunhamy, Alupothdeniyagederawatta claimed by Kaluachchige PUNCHIHAMY ; on the east by Maragahawatta claimed by Vitaranage Heenhamy ; on the south by the village limit of Sapugahayaya ; on the west by the village limit of Sapugahayaya, Pinhena claimed by Ihalaboddepitiye Pedris.



Surveyor-General's Office,  
Colombo, February 13, 1914.

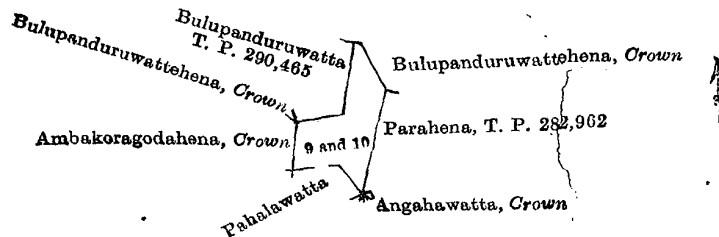
Scale of 8 Chains to an Inch.

G. K. THORNHILL,  
for Surveyor-General.

V.—Preliminary plan 395.

Lot.	Name of Land.	Extent, A. R. P.
9 ..	Bulupanduruwattchena (chena)	0 1 20
10 ..	Do. ( do. )	0 3 33
		1 1 13

and bounded as follows : on the north by Bulupanduruwattchena belonging to the Crown, Bulupanduruwatta sold by the Crown (T. P. 490,465), Bulupanduruwattchena belonging to the Crown ; on the east by Bulupanduruwattchena belonging to the Crown, Parahena sold by the Crown (T. P. 282,962), Angahawatta belonging to the Crown ; on the south by Angahawatta belonging to the Crown, Pahalawatta claimed by Ranasinganage Jayasin ; on the west by Ambadoragodahena belonging to the Crown.



Surveyor-General's Office,  
Colombo, February 13, 1914.

Scale of 8 Chains to an Inch.

G. K. THORNHILL,  
for Surveyor-General.

VI.—Preliminary plan 395.

Lot.	Name of Land.	Extent, A. R. P.
10B	Bulupandurewattehena (chena)	0 1 17

and bounded as follows : on the north by Ambakoragodahena belonging to the Crown ; on the east by Bulupandarawatta sold by the Crown (T. P. 290,465) ; on the south by Bulupandarawattahena belonging to the Crown ; on the west by Ambakoragodahena belonging to the Crown.



Surveyor-General's Office,  
Colombo, February 13, 1914.

Scale of 8 Chains to an Inch.

G. K. THORNHILL,  
for Surveyor-General.

July 8, 1914.

W. L. MURPHY,  
Special Officer.

Kurunegala S. O. No. 837.

Order under Section 2 of "The Waste Lands Ordinances of 1897, 1899, 1900, and 1903,"  
declaring Lands to be Crown Property.

In the matter of the lands commonly called or known as Dewatapara (path), Dikgalakandamukalana, &c., situate in the village of Dammehera, in the Udukaha Korale East of the Dambadeni hatpattu of the Kurunegala District, in the North-Western Province, and of "The Waste Lands Ordinances of 1897, 1899, 1900, and 1903."

THE notice required by section 1 of "The Waste Lands Ordinances of 1897, 1899, 1900, and 1903," having been duly published in manner prescribed by that section in respect of the above-named lands (*vide* Notice No. 5,138), and no claim having been made to the said lands or to any interest therein within the period of three months from the date specified in the said notice, I, Mungo Tennent Archibald, Special Officer appointed under section 28 of the said Ordinances, under and by virtue of the powers vested in me in that behalf by section 2 of the said Ordinances, do hereby on June 12, 1914, order and declare that the said lands, as more fully described herein below, situate in the village of Dammehera, in the Udukaha Korale East of the Dambadeni hatpattu of the Kurunegala District, in the North-Western Province, and shown as lots 2½, 3, 30, 34½ in preliminary plan 414 and in the annexed diagrams, and containing in extent 12 acres and 18 perches, are the property of the Crown.

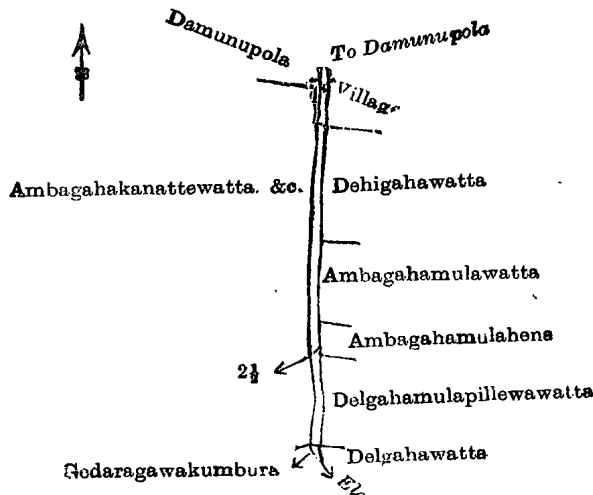
Description of the Lands referred to.

The following lots situated in the village of Dammehera, in the Udukaha Korale East of the Dambadeni hatpattu of the Kurunegala District, in the North-Western Province, as described in the annexed diagrams :—

I.—Preliminary plan 414.

Lot.	Name of Land.	Extent, A. R. P.
2½	Dewatapara (path)	0 0 19

and bounded as follows : on the north by the village limit of Damunupola ; on the east by Dehigahawatta claimed by Muhandiramralalage Mudalihamy and others, Ambagahamulawatta claimed by Sirimalahamy and others, Ambagahamulehena claimed by ditto, Delgahamulapillewawatta claimed by Galkandage Gabriyal Perera ; on the south by Delgahawatta claimed by Sirimalahamy, an ela, Gedaragawakumbura claimed by Sohondirala ; on the west by Ambagahakanattewatta, &c., claimed by Angoda Liyanage Pinhamy and others.



Surveyor-General's Office,  
Colombo, January 14, 1914.

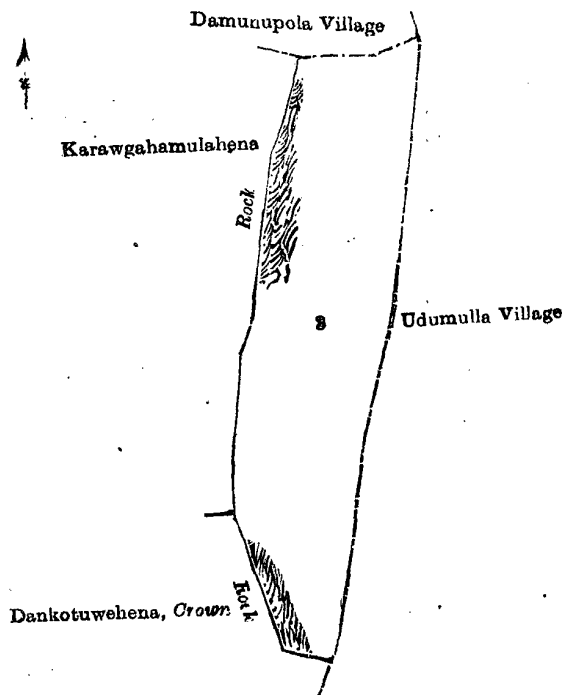
Scale of 4 Chains to an Inch.

A. H. G. DAWSON,  
for Surveyor-General.

II.—Preliminary plan 414.

Lot.	Name of Land.	Extent, A. R. P.
3	Dikgalakandamukalana	3 2 26

and bounded as follows : on the north by the village limit of Damunupola ; on the east by the village limit of Udumulla ; on the south by (a rock), Dankotuwehena claimed by the Crown ; on the west by (a rock), Dankotuwehena claimed by the Crown, (a rock), Karawgahamulahena claimed by Angoda Liyanage Dingiri Appu and others.



Surveyor-General's Office,  
Colombo, January 14, 1914.

Scale of 4 Chains to an Inch.

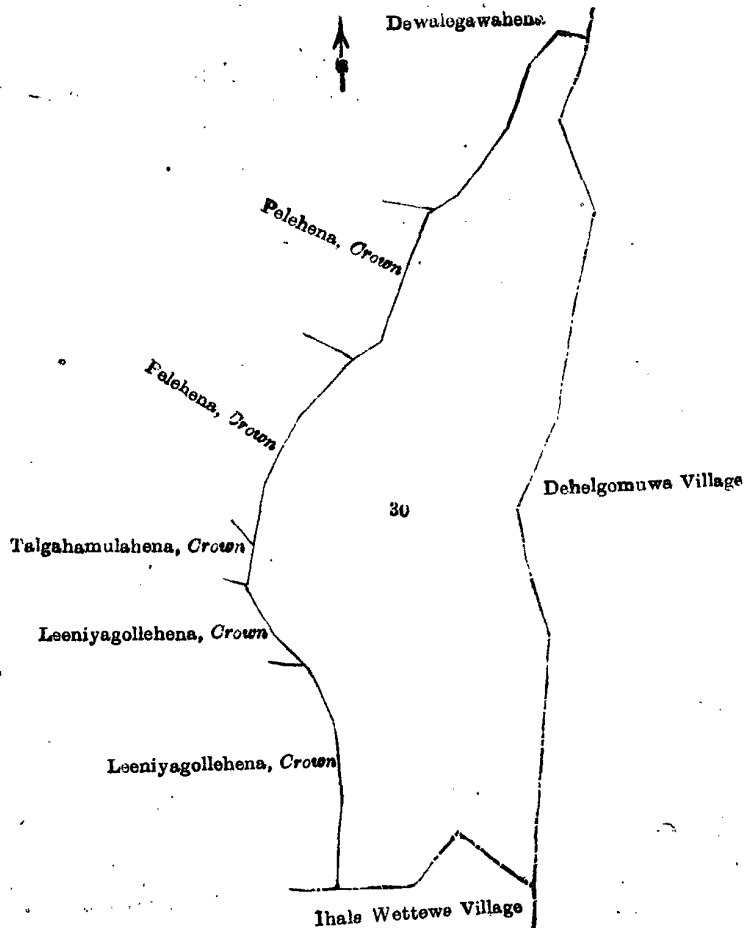
G. K. THORNHILL,  
for Surveyor-General.

Lot.	Name of Land.
30	Hambangalagawamukalana

III.—Preliminary plan 414.

Extent, A. R. P.  
8 0 34

and bounded as follows: on the north by Dewalegawahena claimed by Mohandiramralalage Punchi Appuhamy and others; on the east by the village limit of Dehelgomuwa; on the south by the village limit of Ihala Wettewa; on the west by Leeniyagollehena claimed by the Crown, Talgahamulahena claimed by the Crown, Pelehena claimed by the Crown, Dewalegawahena claimed by Mohandiramralalage Punchi Appuhamy and others.



Surveyor-General's Office,  
Colombo, January 14, 1914.

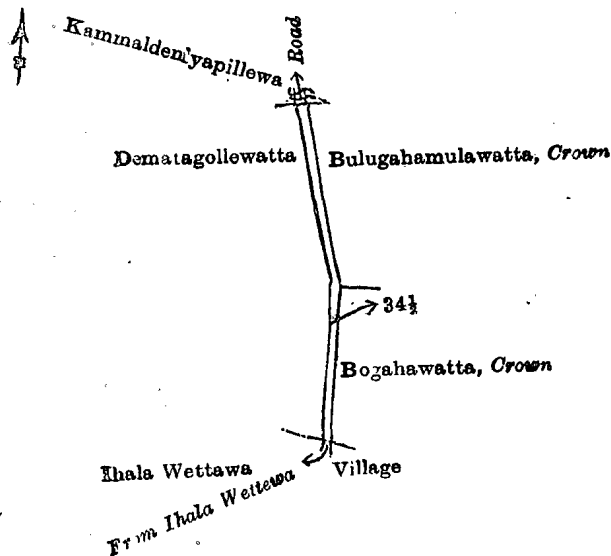
Scale of 4 Chains to an Inch.

A. H. G. DAWSON,  
for Surveyor-General.

IV.—Preliminary plan 414.

Lot.	Name of Land.	Extent, A. R. P.
34½	Dewatapara (path)	0 0 19

and bounded as follows : on the north by Kammaldeniyaipillewa claimed by Dingiri Appu ; on the east by Bulugahamulawatta claimed by the Crown, Bogahawatta claimed by the Crown ; on the south by the village limit of Ihala Wettewa ; on the west by Dematagollewatta claimed by Vedarallage Dingiri Menika.



Surveyor-General's Office,  
Colombo, January 14, 1914

Scale of 4 Chains to an Inch.

A. H. G. DAWSON,  
for Surveyor-General.

June 12, 1914. M. T. ARCHIBALD,  
Special Officer.

Kurunegala S. O. No. 838.

Order under Section 4, Sub-section (1), of "The Waste Lands Ordinances of 1897, 1899, 1900, and 1903."

In the matter of the land commonly called or known as Doranapolayagamahenyaya, situate in the village of Doranapolayagama, in the Mahagalboda Egoda korale of the Hiriyala hatpattu of the Kurunegala District, in the North-Western Province, and of "The Waste Lands Ordinances of 1897, 1899, 1900, and 1903."

WHEREAS in pursuance of section 1 of the said Ordinances it was duly declared and notified on July 12, 1912 that if no claim to the land commonly called or known as Doranapolayagamahenyaya, situate in the village of Doranapolayagama, in the Mahagalboda Egoda korale of the Hiriyala hatpattu of the Kurunegala District, in the North-Western Province, containing in extent 15 acres and 4 perches, and shown as lot Z 987 in preliminary plan 1,993 and in the annexed diagram, was made to John Murray Davies, Special Officer appointed under section 28 of the said Ordinances, within the period of three months from the date specified in the said notice, such land would be declared the property of the Crown, and dealt with on account of the Crown (*vide* Notice No. 4,433) :

And whereas Tennakoon Mudiyansele Dingiri Banda, Korala, made claim thereto, and I, John Murray Davies, Special Officer appointed under section 28 of the said Ordinances, made due inquiry into such claim, and whereas the said claimant and I, with the consent of His Excellency the Governor, came to an agreement in writing dated October 17, 1912, concerning the said land, under section 4, sub-section (1), of the said Ordinances, whereby it was agreed that the said claimant should be declared the purchaser of the said land upon payment on or before April 17, 1913, to the Government Agent at Kurunegala or to the Settlement Officer, of a sum of Rupees Two hundred and Forty only (Rs. 240), as the purchase amount of the said land, and whereas the said amount has been duly paid by the said claimant, he is hereby in pursuance of the agreement afore-mentioned, declared to be the purchaser of the said land, as more fully described herein below.

Description of the Land referred to.

The following lot situated in the village of Doranapolayagama, in the Mahagalboda Egoda korale of the Hiriyala hatpattu of the Kurunegala District, in the North-Western Province, as described in the annexed diagram :—

Preliminary plan 1,993.

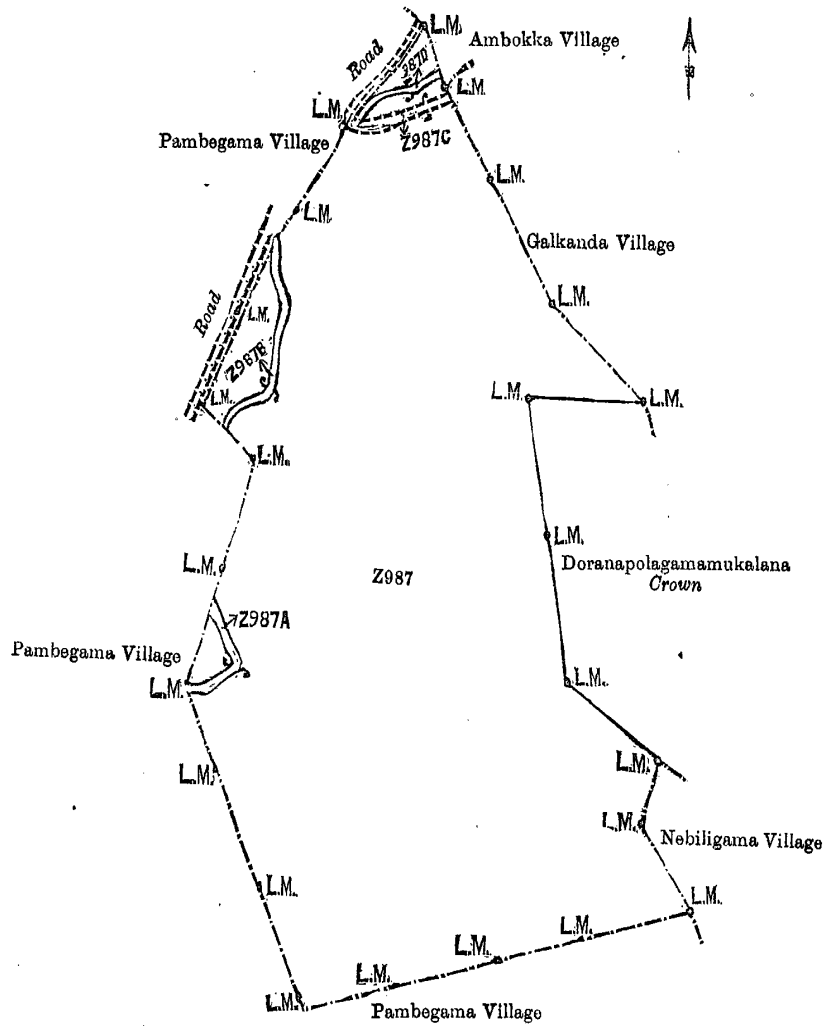
Lot.	Name of Land.	Extent, A. R. P.
Z 987	Doranapolayagamahenyaya	15 0 4

and bounded as follows : on the north by a road, the village limit of Ambokka, the village limit of Galkanda ; on the east by Doranapolagamarnukalana belonging to Crown, the village limit of Nebiligama ; on the south by the village limit of Pambeagama ; on the west by the village limit of Pambeagama, a road, the village limit of Pambeagama.

NOTE.—The following lots lying within the above boundaries are excluded from this order, and their extent of 29 perches is not included in the acreage of 15 acres and 4 perches given above :—

Preliminary plan 1,993.

Lot.	Name of Land.	Extent, A. R. P.
Z 987A	Ela (irrigation channel)	0 0 6
Z 987B	Do. ( do. )	0 0 10
Z 987C	Aluthpara (new road)	0 0 9
Z 987D	Ela (irrigation channel)	0 0 4
		0 0 29



Surveyor-General's Office,  
Colombo, June 12, 1914.

Scale of 4 Chains to an Inch.

G. K. THORNHILL,  
for Acting Surveyor-General.

July 15, 1914.

J. M. DAVIES,  
Special Officer.

**Kurunegala S. O. No. 839.**

**Order under Section 4, Sub-section (1), of "The Waste Lands Ordinances of 1897, 1899, 1900, and 1903."**

In the matter of the land commonly called or known as Welikadahenyaya, situate in the village of Welikada, in the Mahagalboda Egoda korale of the Hiriyala hatpattu of the Kurunegala District, in the North-Western Province, and of "The Waste Lands Ordinances of 1897, 1899, 1900, and 1903."

WHEREAS in pursuance of section 1 of the said Ordinances it was duly declared and notified on September 20, 1912, that if no claim to the land commonly called or known as Welikadahenyaya, situate in the village of Welikada, in the Mahagalboda Egoda korale of the Hiriyala hatpattu of the Kurunegala District, in the North-Western Province, containing in extent 23 acres and 28 perches, and shown as lot N 1016 in preliminary plan 2,011 and in the annexed diagram, was made to John Murray Davies, Special Officer appointed under section 28 of the said Ordinances, within the period of three months from the date specified in the said notice, such land would be declared the property of the Crown, and dealt with on account of the Crown (*vide* Notice No. 4,534):

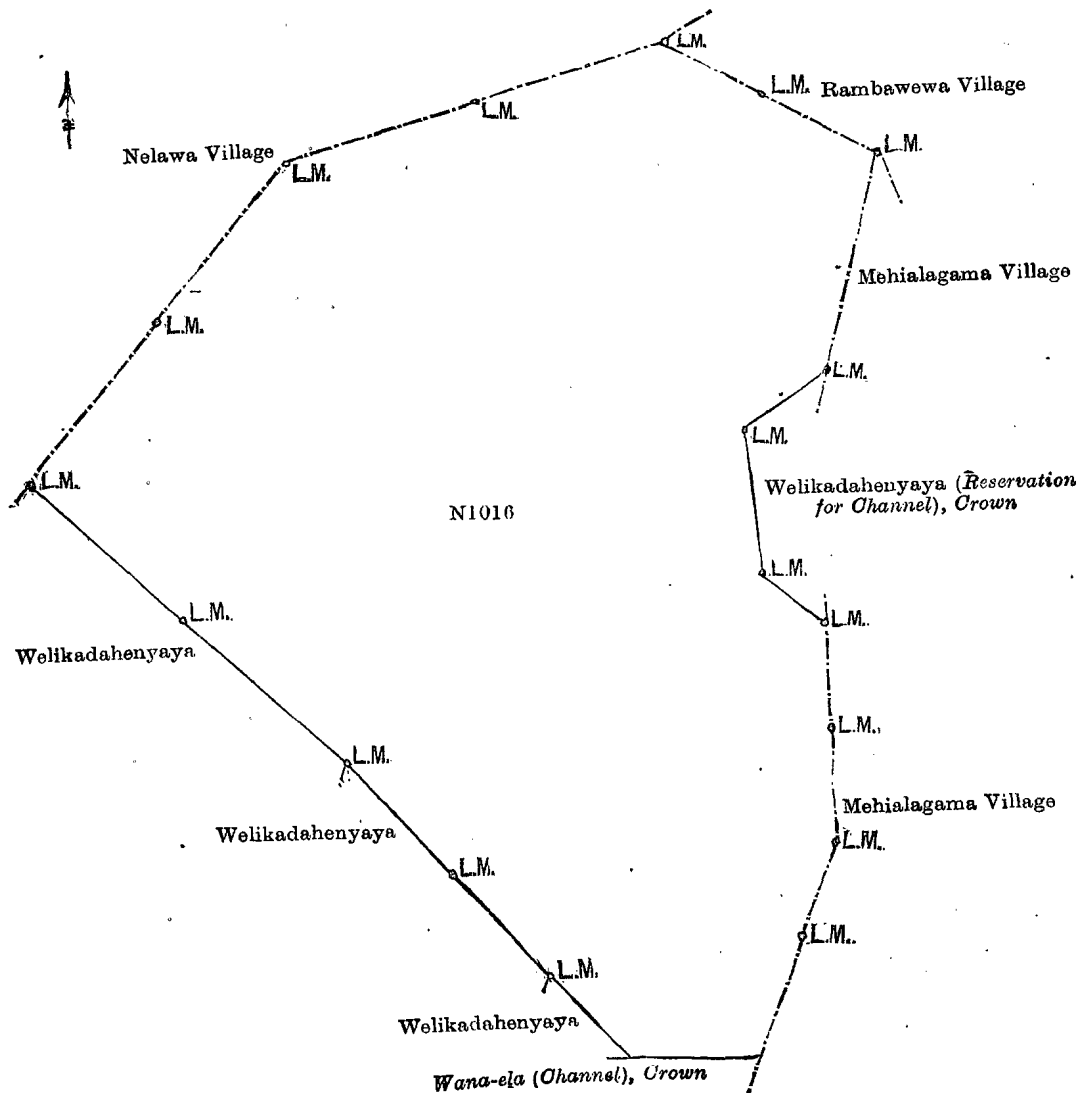
And whereas William Aloysius Fernando made claim thereto, and I, John Murray Davies, Special Officer appointed under section 28 of the said Ordinances, made due inquiry into such claim, and whereas the said claimant and I, with the consent of His Excellency the Governor, came to an agreement in writing dated January 22, 1913, concerning the said land, under section 4, sub-section (1), of the said Ordinances, whereby it was agreed that the said claimant should be declared the purchaser of the said land upon payment on or before February 22, 1913, to the Government Agent at Kurunegala or to the Settlement Officer, of a sum of Rupees Four hundred and Eight (Rs. 408) only, as the purchase amount of the said land, and whereas the said amount has been duly paid by the said claimant, he is hereby in pursuance of the agreement afore-mentioned, declared to be the purchaser of the said land, as more fully described herein below.

*Description of the Land referred to.*

The following lot situated in the village of Welikada, in the Mahagalboda Egoda korale of the Hiriyala hatpattu of the Kurunegala District, in the North-Western Province, as described in the annexed diagram:—

Lot.	Name of Land.	Preliminary plan 2,011.	Extent, A. R. P.
N 1016	Welikadahenyaya	.. .. .	23 0 28

and bounded as follows: on the north by the village limit of Nelawa, the village limit of Rambawewa; on the east by the village limit of Mehialagama, Welikadahenyaya (reservation for channel) to be declared the property of the Crown under Waste Lands Ordinances, the village limit of Mehialagama; on the south by Wana-ela (channel) to be declared the property of the Crown under Waste Lands Ordinances; and on the west by Welikadahenyaya sold under Waste Lands Ordinances to Appuhamillage Dingirihamy and others, Welikadahenyaya sold under Waste Lands Ordinances to Kirihamillage Dingiri Appu, Welikadahenyaya sold under Waste Lands Ordinances to Dewamuri Brampiel de Soysa.



Surveyor-General's Office,  
Colombo, June 5, 1914.

Scale of 4 Chains to an Inch.

G. K. THORNHILL  
for Acting Surveyor-General.

J. M. DAVIES,  
Special Officer  
July 15, 1914.

**Kurunegala S. O. No. 840.**

**Order under Section 2 of "The Waste Lands Ordinances of 1897, 1899, 1900, and 1903,"  
declaring Lands to be Crown Property.**

In the matter of the lands commonly called or known as Gansabhawa road, part of Kospotu-oya (stream), &c., situate in the village of Kahapatwala, in the Gannawe korale of the Weudawili hatpattu of the Kurunegala District, in the North-Western Province, and of "The Waste Lands Ordinances of 1897, 1899, 1900, and 1903."

THE notice required by section 1 of "The Waste Lands Ordinances of 1897, 1899, 1900, and 1903," having been duly published in manner prescribed by that section in respect of the above-named lands (*vide* Notice No. 5,164), and no claim having been made to the said lands or to any interest therein within the period of three months from the date specified in the said notice, I, Norman Albert Hampton, Special Officer appointed under section 28 of the said Ordinances, under order and declare that the said lands, as more fully described herein below, situate in the village of Kahapatwala, in the Gannawe korale of the Weudawili hatpattu of the Kurunegala District, in the North-Western Province, and shown as lots 41, 3, 51, 53, 208, 209, 200 in preliminary plan 1,526 and in the annexed diagrams, and containing in extent 19 acres 3 roods 13 perches, are the property of the Crown.

*Description of the Lands referred to.*

The following lots situated in the village of Kahapatwala, in the Gannawe korale of the Weudawili hatpattu of the Kurunegala District, in the North-Western Province, as described in the annexed diagrams:—

I.—Preliminary plan 1,526.

Lot.	Name of Land.	Extent, A. R. P.
41	Gansabhawa road	3 0 8

and bounded as follows : on the north by the Kospotu-oya ; on the east by Welyaya (private), Ridigamedeniya claimed by Weerakoon Mudiyanselego Loku Punchirala, Gamayadeniya claimed by Singhabahu Mudiyanselego Siyatu, Gamayadeniyawatta claimed by Mahamedu Pitche, Kabilithigodawatta (private), T. P. 68,161, Gulemadigodahena claimed by Jayasuriya Arachchilage Marsel Perera, Radakumburehena claimed by the Crown, Katuwalangewatta sold by the Crown, Dewatawatta claimed by W. M. Yahapathani, Dewatawatta claimed by Attanayaka Mudiyanselego Ran Menika, Vedaralagewatta claimed by Herat Mudiyanselego Ukku Banda, Patakarayagewatta claimed by Weerakoon Mudiyanselego Dingiri Menika, Galtenkotuwawatta claimed by W. M. Ukku Menika, Galtenkotuwawatta claimed by the Crown, Hitinawatta, &c., claimed by E. M. Bandirala and others, Baddagewatta claimed by Pinnawela Rankira and others, Pinnawalawatta claimed by the Crown, Pinnawalawatta claimed by Atapattu Mudiyanselego Kiri Menika, Pinnawalawatta sold by the Crown, Pinnawalahena claimed by the Crown, Galgodahena claimed by the Crown, Pinnawalawatta claimed by the Crown, Pinnawalahena claimed by the Crown, Pinnawalahena claimed by Kobbegaladewayalago Sobana and others, Udagederahena claimed by the Crown, Watarakayawatta (private), Egodagederawatta claimed by Tonnekoongedera Kirihani, the boundary of the Central Province ; on the south by Egodagederawatta sold by the Crown, Bilindigewatta claimed by Annandagedera Tikirihani, Bilindigewatta sold by the Crown, Udagederahena claimed by the Crown, Pinnawalawatta claimed by Kobbegaladewayalago Sobana and others, Pinnawalawatta claimed by Pallegolle Deweyalago Tikiri and others, Pinnawalahena claimed by the Crown, Pinnawalawatta *alias* Weligodchena claimed by Edirisinghe Mudiyanselego Kalu Banda and others, Dunkumburewatta sold by the Crown, Dunkumburewatta claimed by the Crown, Galtenkotuwawatta belonging to the Crown, Galtenkotuwatta claimed by W. M. Ukku Menika, Galtenkotuwawatta claimed by the Crown, Katamburegewatta sold by the Crown, Kalohugewatta sold by the Crown, Vedaralagewatta claimed by Herat Mudiyanselego Ukku Banda, Paluwattahena claimed by Weerakoon Mudiyanselego Dingiri Menika, Singhabahuwatta claimed by S. M. Dingiri Amma and Ran Menika, Paluwattahena claimed by Weerakoon Mudiyanselego Dingiri Menika, Medeirawattahena claimed by Singhabahu Mudiyanselego Dingiri Amma and another, Welikandewatta claimed by Weerakoon Mudiyanselego Palingu Menika, Paranawattahena claimed by Weerakoon Mudiyanselego Ukku Menika, Paluwatta claimed by Weerakoon Mudiyanselego Ukku Menika, Paranawatta *alias* Paluwatta claimed by Weerakoon Mudiyanselego Dingiri Menika ; on the west by the village limit of Malandeniya, Paranawatta *alias* Paluwatta claimed by W. M. Punchirala, Paluwattahena claimed by Weerakoon Mudiyanselego Dingiri Menika, Medeirawatta claimed by W. M. Palingu Menika, Welikandewatta claimed by W. M. Palingu Menika, Medeirawattahena claimed by Singhabahu Mudiyanselego Dingiri Amma and another, Singhabahuwatta claimed by Singhabahu Mudiyanselego Dingiri Amma and others, Katuwalangepillewa claimed by Ratnayaka Mudiyanselego Kirihani, Dewalewatta claimed by Marian Beebe and others, Radakumburepillawa claimed by Weerakoon Mudiyanselego Ukku Menika and another, Welyaya claimed by Edirisingha Mudiyanselego Siyatu and others, T. P. 68,161, Kebellagodawatta sold by the Crown, T. P. 99,155, Kirindadeniyapillewa claimed by Edirising Mudiyanselego Tikiri Menika and others, Kirindadeniyahena claimed by Sinna Medris, Kirindadeniyawatta claimed by ditto, Welyaya (private).

[For Diagram see page 1445.]

II.—Preliminary plan 1,526.

Lot	Name of Land.	Extent, A. R. P.
..	Part of Kospotu-oya (stream)	1 1 36

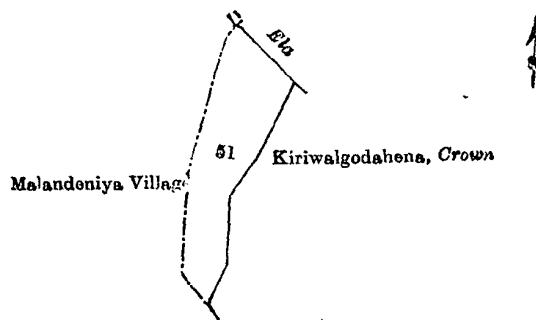
and bounded as follows : on the north by the village limit of Malandeniya, part of Kospotu-oya ; on the east by part of Kospotu-oya ; on the south by the boundary of the Central Province ; on the west by K. bilitigodahenekumbura claimed by Marthelis Perera, Kebilitigodahena claimed by Jayasuriya Balakodiarachchige Marthelis Perera, Talgahamulakele claimed by the Crown, Talgahamulapillewa claimed by Loku Punchirala, Welyaya (private), road, Welyaya (private).

[For Diagram see page 1446 ]

III.—Preliminary plan 1,526.

Lot.	Name of Land.	Extent, A. R. P.
51	Kiriwalgoda	0 2 36

and bounded as follows : on the north by an ela ; on the east by Kiriwalgodahena claimed by the Crown ; on the south and west by the village limit of Malandeniya.



Surveyor-General's Office,  
Colombo, February 11, 1913.

Scale of 4 Chains to an Inch.

G. K. THORNHILL,  
for Surveyor-General.



order and declare that the said lands, as more fully described herein below, situate in the village of Hangawatta, in the Udukaha Korale East of the Dambadeni hatpattu of the Kurunegala District, in the North-Western Province, and shown as lots 4½, 44, 47H, 47I, 48, 53½, 57½, 35AC, 34, 27½, 66 in preliminary plan 424 and in the annexed diagrams, and containing in extent 87 acres 1 rood and 29 perches, are the property of the Crown.

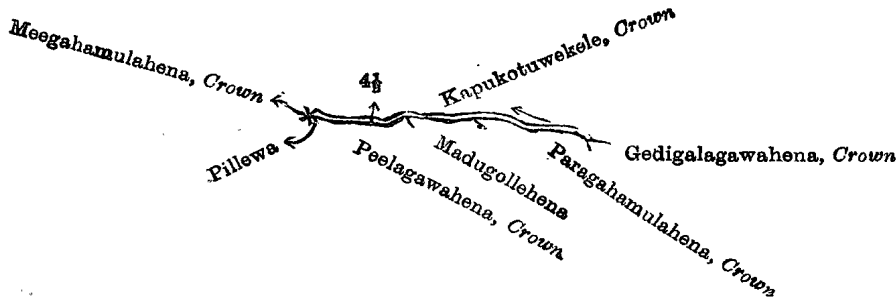
*Description of the Lands referred to.*

The following lots situated in the village of Hangawatta, in the Udukaha Korale East of the Dambadeni hatpattu of the Kurunegala District, in the North-Western Province, as described in the annexed diagrams:—

I.—Preliminary plan 424.

Lot.	Name of Land.	Extent, A. R. P.
4½	Ela (stream)	0 0 33

and bounded as follows: on the north by Kapukotuwekele claimed by the Crown; on the east by Gedigalagawahena claimed by the Crown; on the south by Paragahamulahena claimed by the Crown, Madugollehena sold by the Crown, Peelagawahena claimed by the Crown, Pillewa claimed by the heirs of the late Mr. Thomas de Silva; on the west by Meegahamulahena claimed by the Crown.



Surveyor-General's Office,  
Colombo, February 6, 1914.

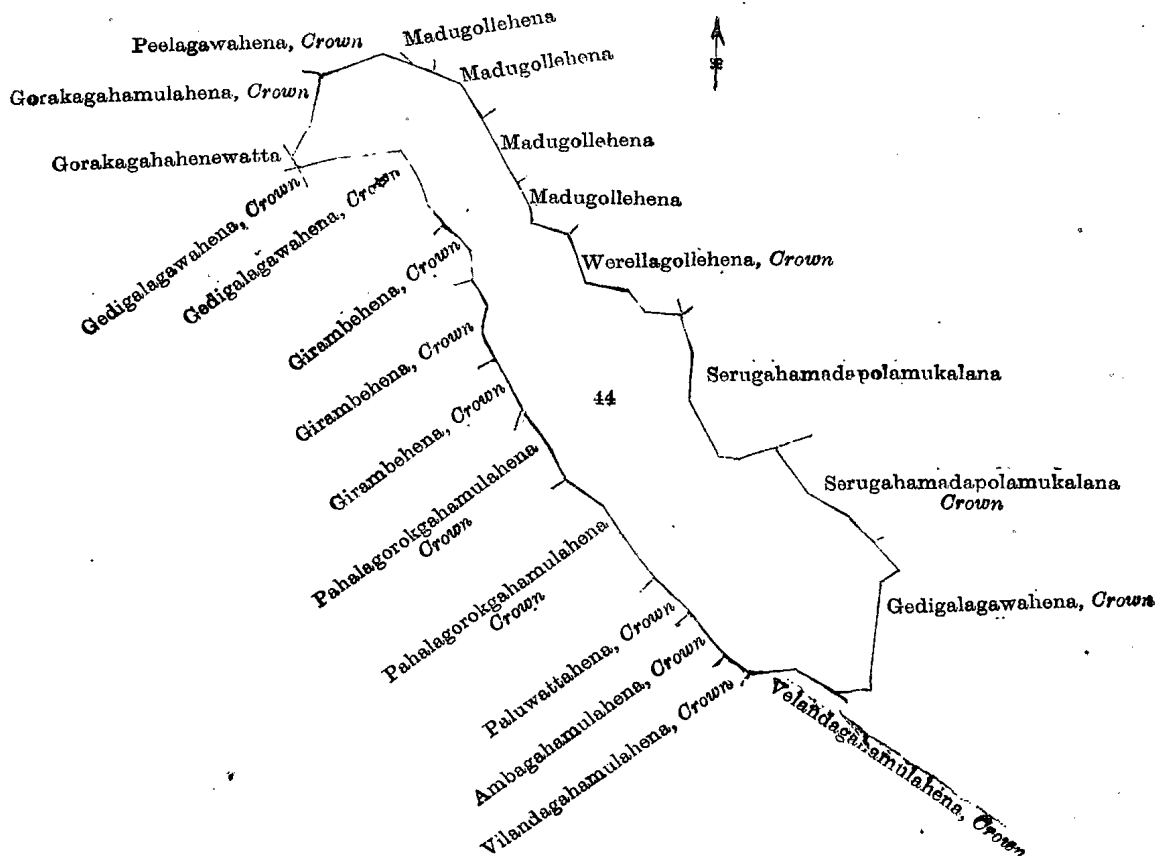
Scale of 8 Chains to an Inch.

G. K. THORNHILL,  
for Surveyor-General.

II.—Preliminary plan 424.

Lot.	Name of Land.	Extent, A. R. P.
44	Serugahamadapolamukalana	17 3 21

and bounded as follows: on the north by Peelagawahena claimed by the Crown, Madugollehena sold by the Crown; on the east by Madugollehena sold by the Crown, Werellagollehena claimed by the Crown, Serugahamadapolamukalana sold by the Crown, Serugahamadapolamukalana claimed by the Crown, Gedigalagawahena claimed by the Crown; on the south by Welandagahamulahena claimed by the Crown; on the west by Vilandagahamulahena claimed by the Crown, Ambagahamulahena claimed by the Crown, Paluwattahena belonging to the Crown, Pahalagorokgahamulahena claimed by the Crown, Girambehena claimed by the Crown, Gedigalagawahena claimed by the Crown, Gorakagahahenewatta claimed by Bujjamuwalage Rankira and others, Gorakagahamulahena claimed by the Crown.



Surveyor-General's Office,  
Colombo, February 6, 1914.

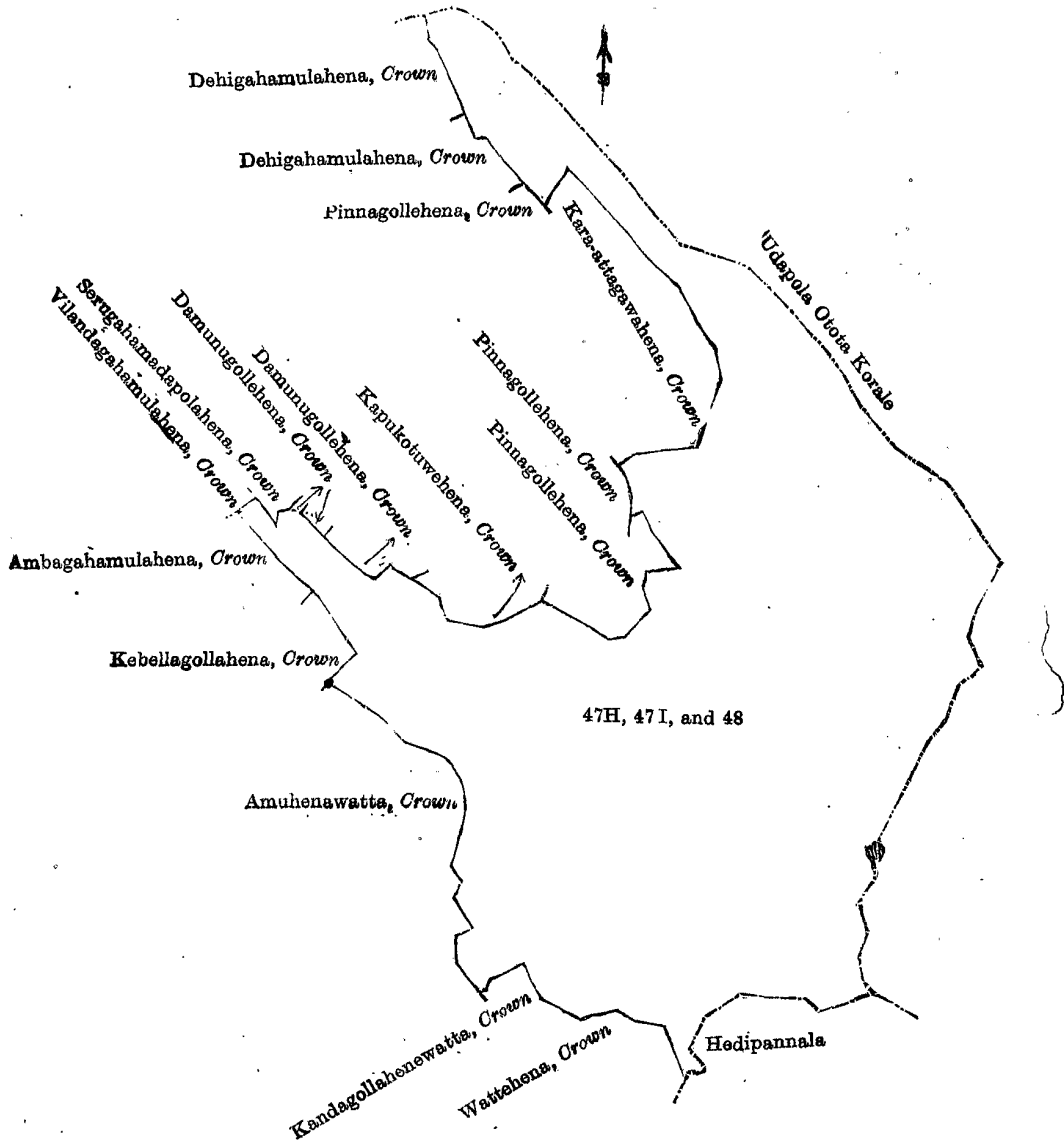
Scale of 8 Chains to an Inch.

G. K. THORNHILL,  
for Surveyor-General.

III.—Preliminary plan 424.

Lot.	Name of Land.	Extent, A. R. P.
47H	—	1 2 31
47I	Weramedigalemukalana	2 0 4
48	Pinnagollamukalana	52 3 34
		<hr/> 56 2 29

and bounded as follows: on the north and east by the boundary of the Udapola Otota korale; on the south by the village limit of Hedipannala, Wattedehena claimed by the Crown, Kandagollahenewatta claimed by the Crown; and on the west by Amuhenawatta claimed by the Crown, Kebellagollahena claimed by the Crown, Ambagahamulahena claimed by the Crown, Vilandagahamulahena claimed by the Crown, Serugahamadapolahena claimed by the Crown, Damunugollehena claimed by the Crown, Kapukotuwahena claimed by the Crown, Pinnagollehena claimed by the Crown, Kara-attagawahena claimed by the Crown, Dehigahamulahena belonging to the Crown, Dehigahamulahena claimed by the Crown.



Surveyor-General's Office,  
Colombo, February 6, 1914.

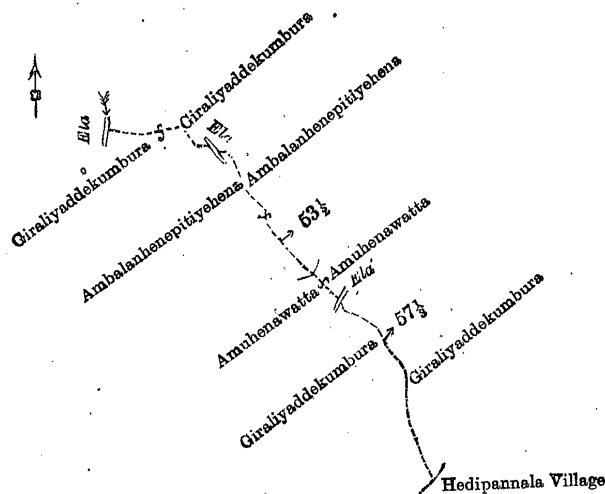
Scale of 8 Chains to an Inch.

G. K. THORNHILL,  
for Surveyor-General.

IV.—Preliminary plan 424.

Lot.	Name of Land.	Extent, A. R. P.
53½	Para (path)	0 0 9
57½	Para (path)	0 0 9
		<hr/> 0 0 18

and bounded as follows: on the north by Giraliyaddekumbura claimed by Jasen de Silva and others, an ela, Ambalanhenepitiyehena claimed by G. Andiya Ridi and others, Amuhenawatta claimed by K. Sitti and others; on the east by an ela, Giraliyaddekumbura claimed by Jasen de Silva and others; on the south by the village limit of Hedipannala; on the west by Giraliyaddekumbura claimed by Jasen de Silva and others, Amuhenawatta claimed by K. Sitti and others, Ambalanhenepitiyehena claimed by G. Andiya Ridi and others, Giraliyaddekumbura claimed by Jasen de Silva and others, an ela.



Surveyor-General's Office,  
Colombo, February 6, 1914.

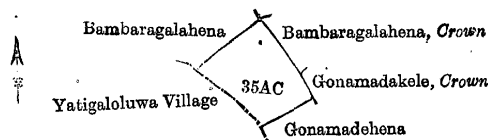
Scale of 8 Chains to an Inch.

G. K. THORNHILL,  
for Surveyor-General.

V.—Preliminary plan 424.

Lot.	Name of Land.	Extent, A. R. P.
35AC	Bambaragalahena	1 2 20

and bounded as follows: on the north by Bambaragalahena sold by the Crown, Bambaragalahena claimed by Crown; on the east by Gonamadakele belonging to Crown; on the south by Gonamadahena claimed by Kahandaweralalaye Isan Appuhami; on the west by the village limit of Yatigaloluwa and Bambaragalahena sold by the Crown,



Surveyor-General's Office,  
Colombo, February 6, 1914.

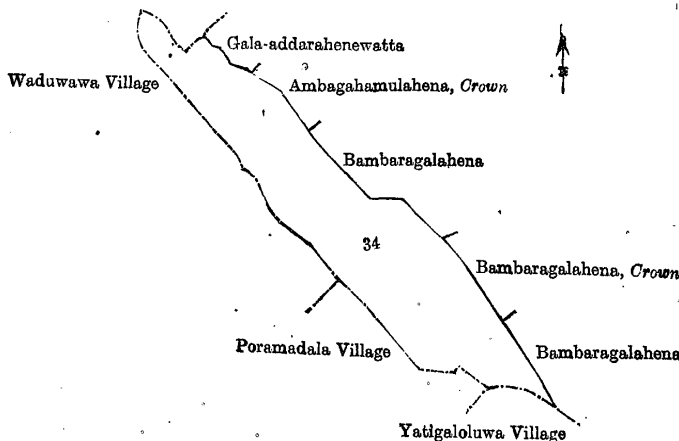
Scale of 8 Chains to an Inch.

G. K. THORNHILL,  
for Surveyor-General.

VI.—Preliminary plan 424.

Lot.	Name of Land.	Extent, A. R. P.
34	Bambaragala	9 3 9

and bounded as follows: on the north by the village limit of Waduwwa, Gala-addarahenewatta claimed by Waduwwa Subasin Arachchillage Ausadahami and others, Ambagahamulahena claimed by the Crown, Bambaragalahena sold by the Crown; on the east by Bambaragalahena belonging to the Crown, Bambaragalahena sold by the Crown; on the south by the village limit of Yatigaloluwa, the village limit of Poramadala; on the west by the village limit of Poramadala, the village limit of Waduwwa.



Surveyor-General's Office,  
Colombo, February 6, 1914.

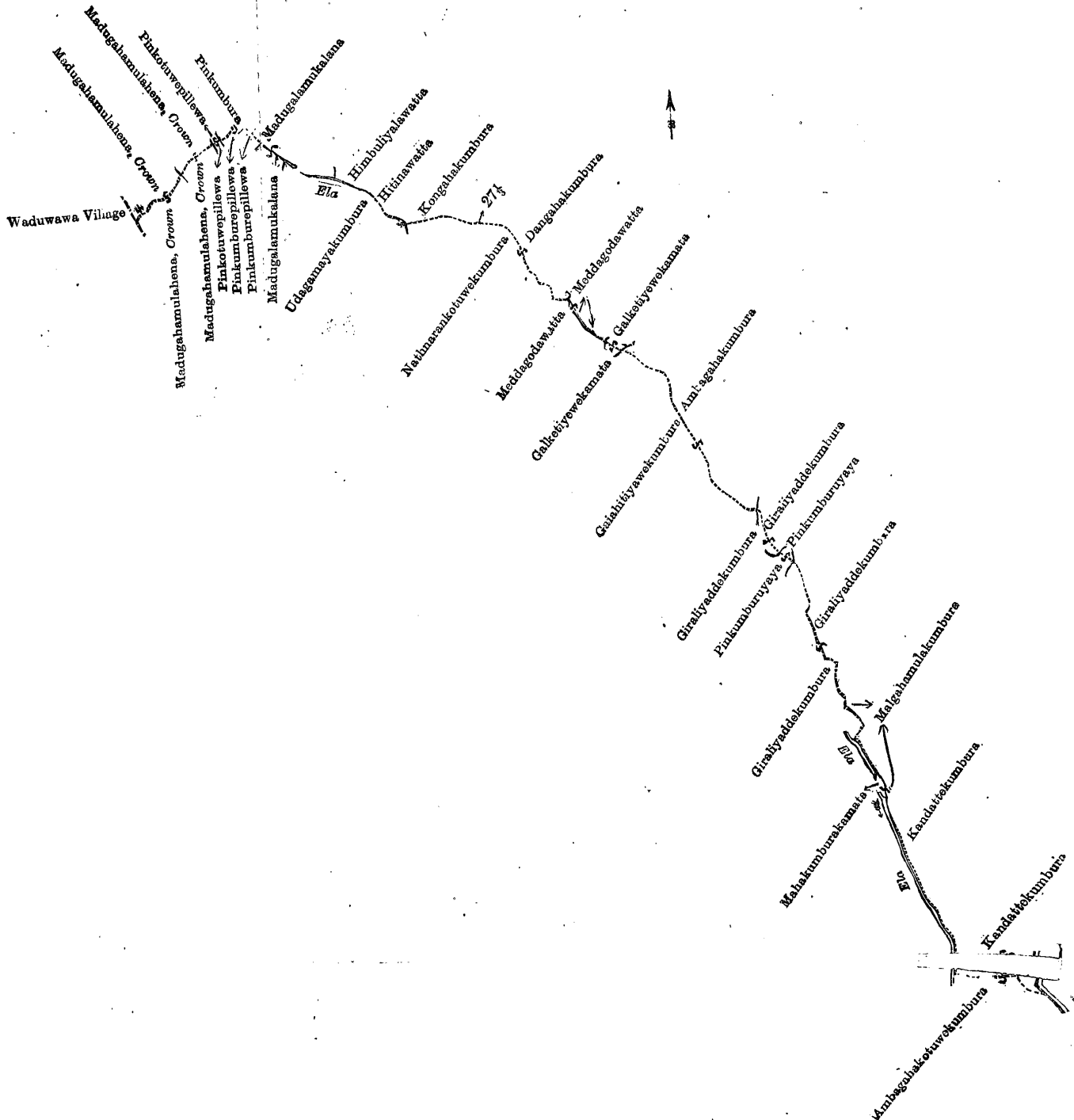
Scale of 8 Chains to an Inch.

G. K. THORNHILL,  
for Surveyor-General.

VII.—Preliminary plan 424.

Lot.	Name of Land.	Extent, A. R. P.
27½	Para (path)	0 1 34

and bounded as follows: on the north by Pinkumbura claimed by Bambaragala Pansala, Madugalamukalana claimed by Walter de Silva, Himbuliyalawatta claimed by Jagirappuhenayalage Rani and others, Hitinawatta claimed by Walakumburegedera Lensuwa and Kira, Kongahakumbura claimed by W. Lapaya and others, Dangahakumbura claimed by D. Rankira, Meddagodawatta claimed by Suddaberakarayalage Kiri and others, Galketiyevekamata claimed by Batu attepaniwidakarayalage Ukkuwa and others, Ambagahakumbura claimed by M. Rankira and others; on the east by Giraliyaddekumbura claimed by Walter de Silva (Proctor), Pinkumburuyaya (private), Giraliyaddekumbura claimed by Walter de Silva (Proctor), Malgahamulakumbura claimed by ditto, Kandatekumbura claimed by G. Unga and others, an ela; on the south by Ambagahakotuwekumbura claimed by Dampitiyalage Jamba and others; on the west by an ela, Mahakumburakamata claimed by Nilapedige Kiriya Henaya, an ela, Giraliyaddekumbura claimed by Walter de Silva (Proctor), Pinkumburuyaya (private), Giraliyaddekumbura claimed by Walter de Silva (Proctor), Galahitiyavekumbura claimed by Jasen de Silva and others, Galketiyevekamata claimed by Batuattepaniwidakarayalage Ukkuwa and others, Meddagodawatta claimed by Suddaberakarayalage Kiri and others, Nathuarankotuwekumbura claimed by B. Ukkuwa and others, Udaganayakumbura claimed by D. Rankira and others, an ela, Madugalamukalana claimed by Walter de Silva (Proctor), Pinkumburepillewa claimed by Bambaragala Vihare, Pinkumburepillewa claimed by Bambaragala Pansala, Pinkotuwepillewa claimed by Bambaragala Pansala, Madugahamulahena belonging to the Crown, Madugahamulahena claimed by the Crown, the village limit of Waduwawa, Madugahamulahena claimed by the Crown, Pinkotuwepillewa claimed by the Bambaragala Pansala.



Surveyor-General's Office,  
Colombo February 6, 1914.

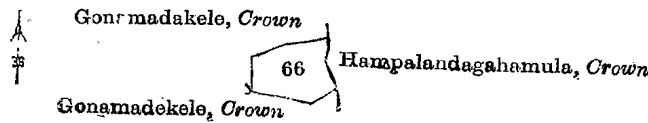
Scale of 8 Chains to an Inch.

G. K. THORNHILL,  
for Surveyor-General.

VIII.—Preliminary plan 424.

Lot. 66	Name of Land. Hurigolleminipittaniya (burial ground)	Extent, A. R. P. 0 2 25
------------	---------------------------------------------------------	----------------------------

and bounded as follows : on the north by Gonamadakele belonging to the Crown ; on the east by Hampalandagahamula belonging to the Crown ; on the south and west by Gonamadakele belonging to the Crown.



Surveyor-General's Office,  
Colombo, February 6, 1914.

Scale of 8 Chains to an Inch.

G. K. THORNHILL,  
for Surveyor-General.

July 13, 1914.

M. T. ARCHIBALD,  
Special Officer.

Kurunegala S. O. No. 842.

Order under Section 2 of "The Waste Lands Ordinances of 1897, 1899, 1900, and 1903,"  
declaring Lands to be Crown Property.

In the matter of the lands commonly called or known as Ela (stream), road, Elakanda (channel, bund, and road), situate in the village of Wadupola, in the Ihalawisideke korale of the Hiriyala hatpattu of the Kurunegala District, in the North-Western Province, and of "The Waste Lands Ordinances of 1897, 1899, 1900, and 1903."

THE notice required by section 1 of "The Waste Lands Ordinances of 1897, 1899, 1900, and 1903," having been duly published in manner prescribed by that section in respect of the above-named lands (*vide* Notice No. 5,085), and no claim having been made to the said lands or to any interest therein within the period of three months from the date specified in the said notice, I, John Murray Davies, Special Officer appointed under section 28 of the said Ordinances, under and by virtue of the powers vested in me in that behalf by section 2 of the said Ordinances, do hereby on July 14, 1914, order and declare that the said lands, as more fully described herein below, situate in the village of Wadupola, in the Ihalawisideke korale of the Hiriyala hatpattu of the Kurunegala District, in the North-Western Province, and shown as lots U 758 $\frac{1}{4}$ , U 758 $\frac{1}{8}$ , U 758 $\frac{1}{16}$ , U 758 $\frac{1}{32}$ , 3 $\frac{1}{2}$ , 15 in preliminary plans 1,795 and 1,199 and in the annexed diagrams, and containing in extent 8 acres 1 rood and 8 perches, are the property of the Crown.

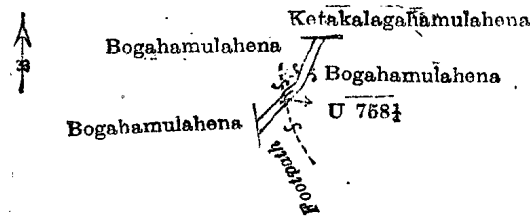
Description of the Lands referred to.

The following lots situated in the village of Wadupola, in the Ihalawisideke korale of the Hiriyala hatpattu of the Kurunegala District, in the North-Western Province, as described in the annexed diagrams:—

I.—Preliminary plan 1,795.

Lot. U 758 $\frac{1}{4}$	Name of Land. Ela (stream)	Extent, A. R. P. 0 0 5
-----------------------------	-------------------------------	---------------------------

and bounded as follows : on the north by Ketakalagahamulahena sold by the Crown ; on the east and south by Ketakalagahamulahena sold by the Crown ; on the west by Bogahamulahena sold by the Crown.



Surveyor-General's Office,  
Colombo, October 29, 1913.

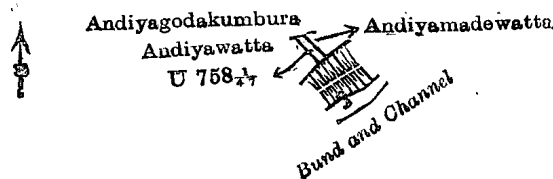
Scale of 4 Chains to an Inch.

A. J. WICKWAR,  
for Surveyor-General.

II.—Preliminary plan 1,795.

Lot. U 758 $\frac{1}{4}$	Name of Land. Ela (stream)	Extent, A. R. P. 0 0 2
-----------------------------	-------------------------------	---------------------------

and bounded as follows : on the north by Andiyagodakumbura (private) ; on the east by Andiyamadewatta claimed by Herat Mudiyansele Kalu Banda ; on the south by a bund and channel ; on the west by Andiyawatta sold by the Crown



Surveyor-General's Office,  
Colombo, October 28, 1913.

Scale of 4 Chains to an Inch.

A. J. WICKWAR,  
for Surveyor-General.

III.—Preliminary plan 1,795.

Lot.	Name of Land.	Extent, A. R. P.
U 758 $\frac{1}{8}$	Ela (stream) ..	0 0 31

and bounded as follows : on the north by Ambagahamulawatta sold by the Crown ; on the east by Halagahamulahena sold by the Crown, Bulugahapitiyawatta claimed by Herat Mudiyansele Kalu Banda and Kalurala, Bulugahapitiyahena and Bogahamulahena claimed by Herat Mudiyansele Kalu Banda, Halagahamulawatta belonging to Crown ; on the south by Halagahamulawatta belonging to Crown, Halagahamulahena sold by the Crown ; on the west by Migahamulahena sold by the Crown, Kongahamulahena claimed by H. M. Tikiri Banda, Arachchi, and others, Bulugahapitiyakumbura claimed by Dhukganaralalage Tikiri Banda, Arachchi, and others, Bulugahapitiyakumbura (private), Ambagahamulapilla sold by the Crown.



Surveyor-General's Office,  
Colombo, October 28, 1913.

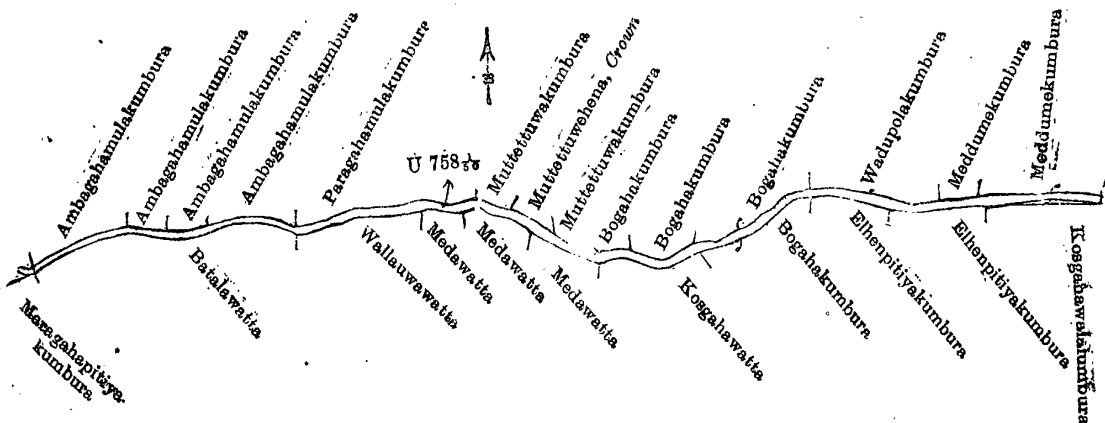
Scale of 4 Chains to an Inch.

A. J. WICKWAR,  
for Surveyor-General.

IV.—Preliminary plan 1,795.

Lot.	Name of Land.	Extent, A. R. P.
U 758 $\frac{3}{8}$	Ela (stream) ..	0 1 29

and bounded as follows : on the north by Ambagahamulakumbura claimed by Ukkurala (Registrar), Ambagahamulakumbura claimed by Dingiri Amunna, Ambagahamulakumbura claimed by Appuhami, Ambagahamulakumbura claimed by Tikiri Banda, Paragahamulakumbura claimed by H. M. Appuhami, Muttettuwakumbura claimed by Dutgamarallage Panchirala, Muttettuwehena declared to be the property of the Crown under the Waste Lands Ordinances, Muttettuwakumbura claimed by Dutgamarallage Panchirala, Bogahakumbura claimed by H. M. Panchirala, Bogahakumbura claimed by Dutgamarallage Panchirala, Bogahakumbura claimed by H. M. Panchi Banda, Wadupolakumbura granted on a certificate of quiet possession, Meddumekumbura claimed by Banda Vidane, Meddumekumbura claimed by Panchi Banda ; on the east by Kosgahamulakumbura (private) ; on the south by Kosgahamulakumbura (private), Elhenpitiyakumbura claimed by H. M. Banda, Elhenpitiyakumbura claimed by H. M. Appuhamy and another, Bogahakumbura claimed by H. M. Panchi Banda, Kosgahawatta claimed by H. M. Kiri Banda and others, Medawatta sold by the Crown, Medawatta (private), Wallauwawatta claimed by H. M. Panchirala and others, Batalawatta sold by the Crown ; on the west by Maragahapitiyakumbura claimed by H. M. Ukkurala, Arachchi.



Surveyor-General's Office,  
Colombo, October 29, 1913.

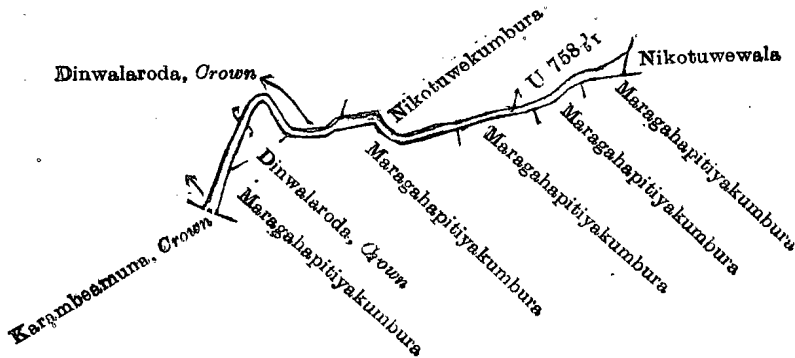
Scale of 4 Chains to an Inch.

A. J. WICKWAR,  
for Surveyor-General.

V.—Preliminary plan 1,795.

Lot.	Name of Land.	Extent, A. R. P.
U 758 $\frac{1}{4}$	Ela (stream) ..	0 0 28

and bounded as follows : on the north by Dinwalaroda declared to be the property of the Crown under the Waste Lands Ordinances, Nikotuwekumbura claimed by Disnayaka Mudiyansele Ukkurala ; on the east by Nikotuwewala sold by the Crown ; on the south by Maragahapitiyakumbura claimed by H. M. Ukku Banda, Arachchi, Maragahapitiyakumbura claimed by H. M. Ukku Menika, Maragahapitiyakumbura claimed by D. M. Punchirala, Dinwalaroda declared to be the property of the Crown under the Waste Lands Ordinances, Maragahapitiyakumbura claimed by D. M. Punchirala, Karambe-amuna declared to be the property of the Crown under the Waste Lands Ordinances ; on the west by Dinwalaroda declared to be the property of the Crown under the Waste Lands Ordinances.



Surveyor-General's Office,  
Colombo, October 28, 1913.

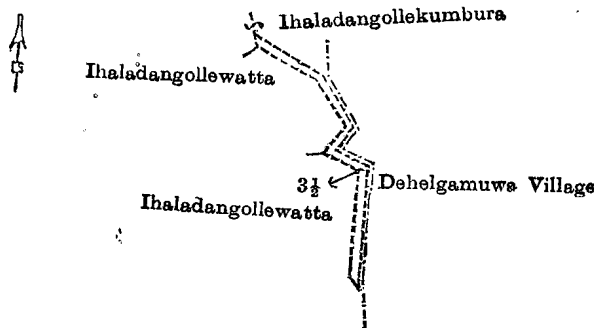
Scale of 4 Chains to an Inch.

A. J. WICKWAR,  
for Surveyor-General.

VI.—Preliminary plan 1,199.

Lot.	Name of Land.	Extent, A. R. P.
3 $\frac{1}{2}$	Road ..	0 0 26

and bounded as follows : on the north by Ihaladangollekumbura claimed by Melkondahewayalage Kapuwa ; on the east by the village limit of Dehelgamuwa ; on the south by the village limit of Dehelgamuwa, Ihaladangollewatta claimed by Herat Mudiyansele Banda and Herat Mudiyansele Puchi Banda ; on the west by Ihaladangollewatta claimed by Herat Mudiyansele Banda and Herat Mudiyansele Puchi Banda, Ihaladangollewatta claimed by Kandalowa Herat Mudiyansele Banda and another.



Surveyor-General's Office,  
Colombo, October 28, 1913.

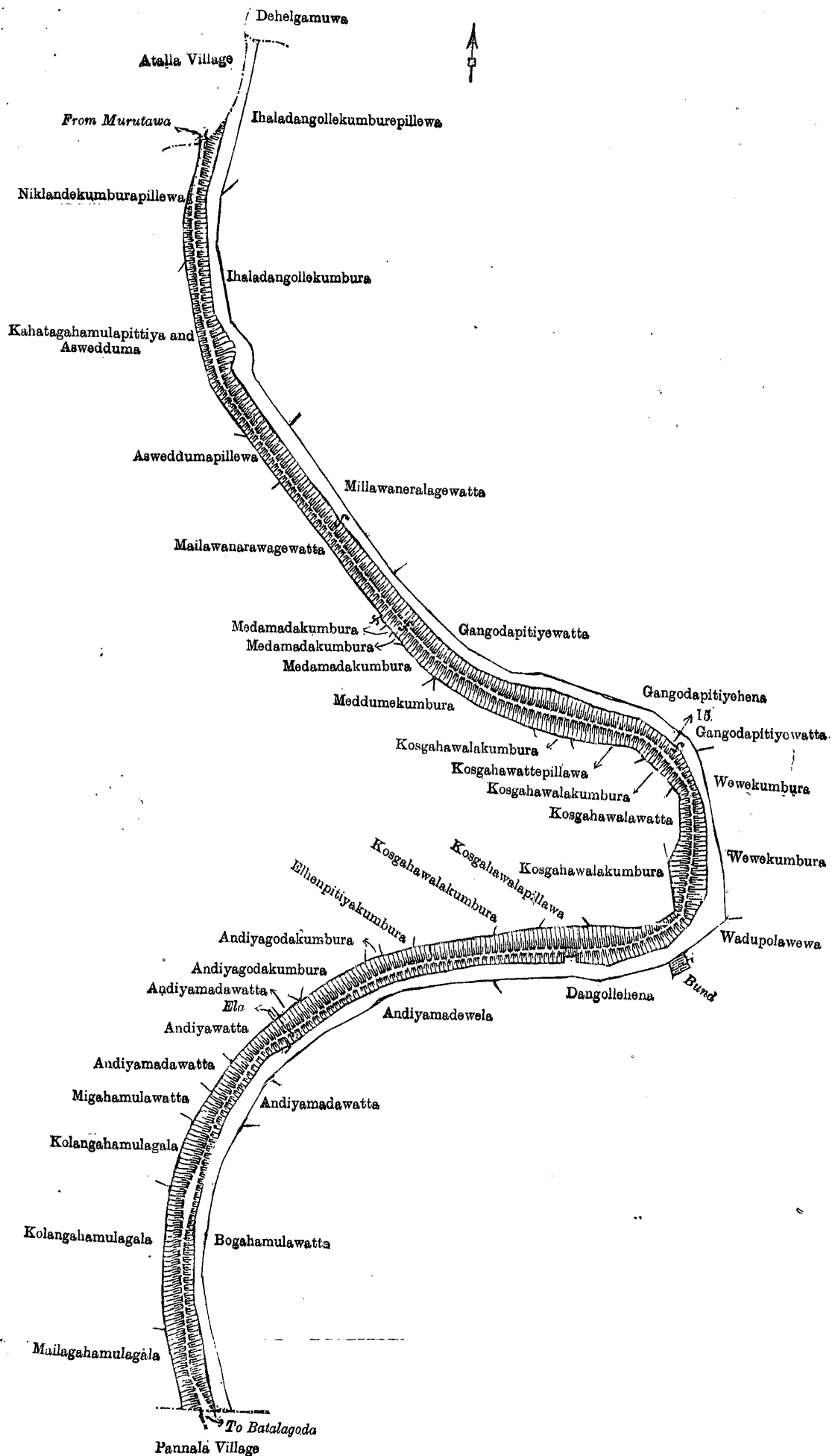
Scale of 4 Chains to an Inch.

A. J. WICKWAR,  
for Surveyor-General.

VII.—Preliminary plan 1,199.

Lot.	Name of Land.	Extent, A. R. P.
15	Elakanda (channel, bund, and road) ..	7 1 7

and bounded as follows : on the north by the village limit of Dehelgamuwa ; on the east by Ihaladangollekumburapillewa claimed by Kapuwa, Ihaladangollekumbura claimed by Melkonda Hewayalage Kapuwa, Milawaneralagewatta claimed by Herat Mudiyansele Kiri Banda and others, Gangodapitiyewatta claimed by Herat Mudiyansele Sirala and another, Gangodapitiyehena claimed by Ranasinghe Mudiyansele Ukku Banda, Gangodapitiyewatta claimed by ditto, Wewekumbura claimed by Herat Mudiyansele Appuhamy of Udawela, Wewekumbura claimed by Ranasinghe Mudiyansele Ukku Banda and another, Wadupolawewa claimed by ditto, a bund ; on the south by Dangollehena claimed by Ranasinghe Mudiyansele Ukku Banda and another, Andiyamadewela claimed by Herat Mudiyansele Dingiri Amma, Andiyamadewatta claimed by Herat Mudiyansele Ukku Banda, Bogahamulawatta claimed by Mr. Madahapola, the village limit of Pannala, the road from Batalagoda to Murutawa, the village limit of Pannala ; on the west by Mailagahamulagala sold by the Crown, Kolongahamulagala sold by the Crown, Kolongahamulagala (private), Migahamulawatta (private), Andiyamadawatta sold by the Crown, Andiyawatta sold by the Crown, an ela, Andiyamadawatta (private), Andiyagodakumbura claimed by H. M. Ukku Banda, Andiyagodakumbura (private), Elhenpitiyakumbura claimed by H. M. Banda, Kosgahawalakumbura (private), Kosgahawalapillewa (private), Kosgahawalakumbura (private), Kosgahawalawatta (private), would be declared the property of the Crown, Kosgahawattapillewa (private), Kosgahawalakumbura (private), Meddumekumbura Kosgahawalakumbura (private), Kosgahawattapillewa (private), Medamadakumbura claimed by H. M. Ukku Banda, Medamadakumbura (private), Medamadakumbura claimed by H. M. Ukku Banda, Mailawanarawagawatta (private), Asweddumapillewa sold by the Crown, Kahatagahamulapitiya and Aswedduma sold by the Crown, Niklandekumburapillewa sold by the Crown, the road from Murutalawa to Batalagoda, the village limit of Atalla.



Surveyor-General's Office.  
Colombo, October 28, 1913.

Scale of 4 Chains to an Inch.

A. J. WICKWAR,  
for Surveyor-General.

J. M. DAVIES,  
Special Officer.

July 14, 1914.



**Kurunegala S. O. No. 843.****Order under Section 4, Sub-section (1), of "The Waste Lands Ordinances of 1897, 1899, 1900, and 1903," declaring Lands to be Crown Property.**

In the matter of the lands commonly called or known as Gepellewamukalanyaya, Gepellewawewa (abandoned tank), &c., situate in the village of Gepellawa, in Mahagalboda Egoda korale of Hiriyala hatpattu of the Kurunegala District, in the North-Western Province, and of "The Waste Lands Ordinances of 1897, 1899, 1900, and 1903."

WHEREAS in pursuance of section 1 of the said Ordinances it was duly notified on August 1, 1913, that if no claim to the lands commonly called or known as Gepellewamukalanyaya, Gepellewawewa (abandoned tank), &c., situate in the village of Gepellawa, in the Mahagalboda Egoda korale of the Hiriyala hatpattu of the Kurunegala District, in the North-Western Province, containing in extent 187 acres and 23 perches, and shown as lots 10035, 10035B, 10035C, 10036, 10037, 10038, 10039, 94, 95, 98, 99 in preliminary plans 2,034 and 3,781 and in the annexed diagram, was made to John Murray Davies, Special Officer appointed under section 28 of the said Ordinances, within the period of three months from the date specified in such notice, such lands would be declared the property of the Crown, and dealt with on account of the Crown (*vide* Notice No. 4,962):

And whereas (1) Abeyasinha Mudiyansele Punchi Banda, (2) Sewratnayaka Mudiyansele Mudiyanse (minor), (3) Sewratnayaka Mudiyansele Kiri Banda (minor), (4) Bandaranayaka Sewratnayaka Mudiyansele Ukku Menika on behalf of Ukku Bandage Dingiri Amma, made claim to lots 10037, 10038, 10039, and lots 10035, 10035B, 10035C, 10036, 94, 95, 98, 99 were not claimed, and whereas the said 1st claimant and Bandaranayaka Sewratnayaka *alias* Sewratna Bandaranayaka Mudiyansele Ukku Menika, duly appointed representative over the aforesaid 2nd, 3rd, and 4th minor claimants, withdrew their claims to lots 10037, 10038, 10039, I, John Murray Davies, Special Officer appointed under section 28 of the said Ordinances, under and by virtue of the powers vested in me in that behalf by sections 4 and 2 of the said Ordinances, do hereby on July 21, 1914, order and declare under section 4, sub-section (1), of the said Ordinances, that lots 10037, 10038, 10039 and under section 2 of the said Ordinances that lots 10035, 10035B, 10035C, 10036, 94, 95, 98, 99, as more fully described herein below, are the property of the Crown.

*Description of the Lands referred to.*

The following lots situated in the village of Gepellawa, in the Mahagalboda Egoda korale of the Hiriyala hatpattu of the Kurunegala District, in the North-Western Province, as described in the annexed diagram:—

Lot.	Name of Land.	Extent, A. R. P.
Preliminary plan 2,034.		
10035	Gepellewamukalanyaya	60 2 36
10035B	Do.	16 0 13
10035C	Do.	4 1 10
10036	Gepellewawewa (abandoned tank)	2 3 17
10037	Undiyawelepurationa, Pahalagepellewawela	7 3 8
10038	Undiyawewa (abandoned tank)	0 2 28
10039	Gepellewahenyaya	92 0 32
Preliminary plan 3,781.		
94	Gepellawakapuwatta	0 1 15
95	Abakolawewamukalana (forest and road)	0 3 16
98	Gepellewakapuwatta	0 0 31
99	Hindawewamukalana (forest and road)	0 3 39
		187

and bounded as follows: on the north by the village limit of Tambagalla, the village limit of Murutalagama, the village limit of Gannewatta; on the east by the village limit of Gannewatta, the village limit of Nellawa; on the south by the village limit of Hindawewa, the village limit of Abakolawewa; on the west by the village limit of Pannawa, the Gepellewawela, the village limit of Tambagalla.

NOTE.—The following lots lying within the above boundaries are excluded from this order, and their aggregate acreage of 58 acres and 29 perches is not included in the acreage of 187 acres and 23 perches given above:—

Lot.	Name of Land.	Extent, A. R. P.
Preliminary plan 2,034.		
10035A	Kapuwatta	32 3 12
10039A	Do.	17 0 28
Preliminary plan 672.		
4260	Lokularagedalupota (T. P. 114,703)	8 0 29
		58 0 29

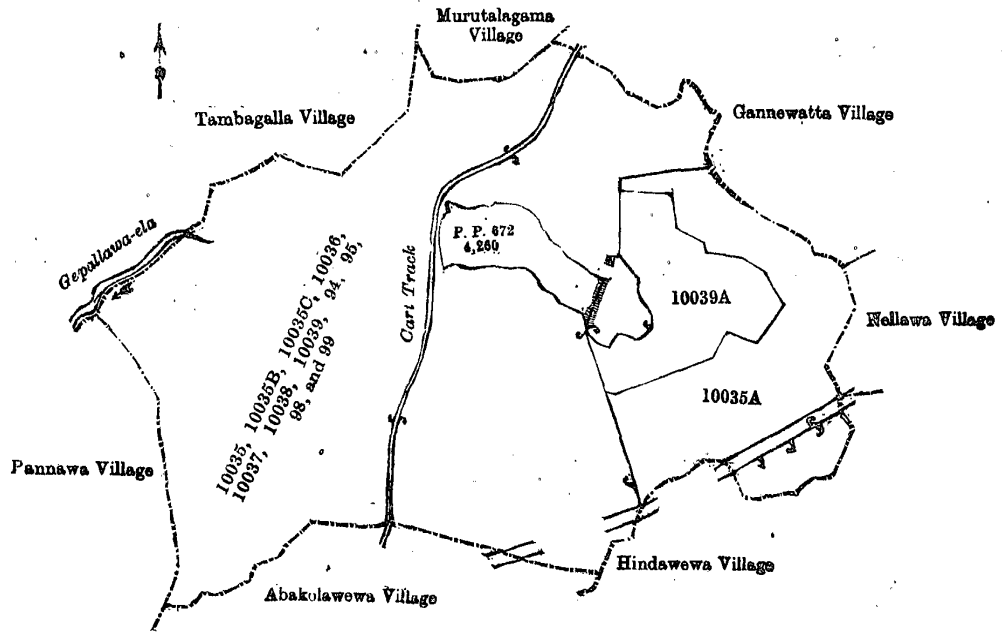
[For Diagram see page 1458.]

**Kurunegala S. O. No. 844.****Order under Section 4, Sub-section (1), of "The Waste Lands Ordinances of 1897, 1899, 1900, and 1903."**

In the matter of the lands commonly called or known as Welikadagala, Welikadahenyaya, &c., situate in the village of Welikada, in the Mahagalboda Egoda korale of the Hiriyala hatpattu of the Kurunegala District, in the North-Western Province, and of "The Waste Lands Ordinances of 1897, 1899, 1900, and 1903."

WHEREAS in pursuance of section 1 of the said Ordinances it was duly declared and notified on September 20, 1912, that if no claim to the lands commonly called or known as Welikadagala, Welikadahenyaya, &c., situate in the village of Welikada, in the Mahagalboda Egoda korale of the Hiriyala hatpattu of the Kurunegala District, in the North-Western Province, containing in extent 13 acres 1 rood and 5 perches, and shown as lots N 1016E, N 1016L, N 1016H in preliminary plan 2,011 and in the annexed diagrams, was made to John Murray Davies, Special Officer appointed under section 28 of the said Ordinances, within the period of three months from the date specified in the said notice, such lands would be declared the property of the Crown, and dealt with on account of the Crown (*vide* Notice No. 4,534):

And whereas Appuhamillage Kiri Banda (a minor) made claim thereto, and I, John Murray Davies, Special Officer appointed under section 28 of the said Ordinances, made due inquiry into such claim, and whereas Dasanayaka Mudiyansele Appuhamy, duly appointed representative over the said minor Appuhamillage Kiri Banda, and I, with the consent of His Excellency the Governor, came to an agreement in writing dated April 5, 1913, concerning the said lands, under



Surveyor-General's Office,  
Colombo, June 19, 1913.

Scale of 16 Chains to an Inch.

C. R. LUNDIE,  
for Surveyor-General.

July 21, 1914.

J. M. DAVIES,  
Special Officer.

section 4, sub-section (1), of the said Ordinances, whereby it was agreed that the said claimant Appuhamillage Kiri Banda should be declared the purchaser of 3½ acres more or less of lot N 1016, and that Demuni Brampiel de Soysa should be declared the purchaser of 10 acres more or less of lot N 1016 of the said lands upon payment by Demuni Brampiel de Soysa on or before July 5, 1913, to the Government Agent at Kurunegala or to the Settlement Officer, of a sum of Rupees Two hundred and Twenty-six (Rs. 226) only, as the purchase amount of the said lands, and whereas the said amount has been duly paid by the said Demuni Brampiel de Soysa, and the said claimant Appuhamillage Kiri Banda is hereby in pursuance of the agreement afore-mentioned declared to be the purchaser of lots N 1016E and N 1016I, in extent 3 acres 3 roods and 2 perches, and the said Demuni Brampiel de Soysa is hereby in pursuance of the agreement afore-mentioned declared to be the purchaser of lot N 1016H, in extent 9 acres 2 roods and 3 perches, as more fully described herein below.

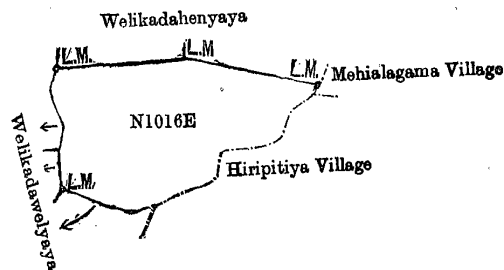
*Description of the Lands referred to.*

The following lots situated in the village of Welikada, in the Mahagalboda Egoda korale of the Hiriyala hatpattu of the Kurunegala District, in the North-Western Province, as described in the annexed diagrams:—

I.—Preliminary plan 2,011.

Lot.	Name of Land.	Extent, A. R. P.
N 1016E	Welikadagala	1 2 0

and bounded as follows: on the north by Welikadahenyaya sold under the Waste Lands Ordinances to Appuhamillage Dingirihamy; on the east by the village limit of Mehalagama, the village limit of Hiripitiya; on the south by the village limit of Hiripitiya, Welikadawelyaya (private); on the west by Welikadawelyaya (private).



Surveyor-General's Office,  
Colombo, June 5, 1914.

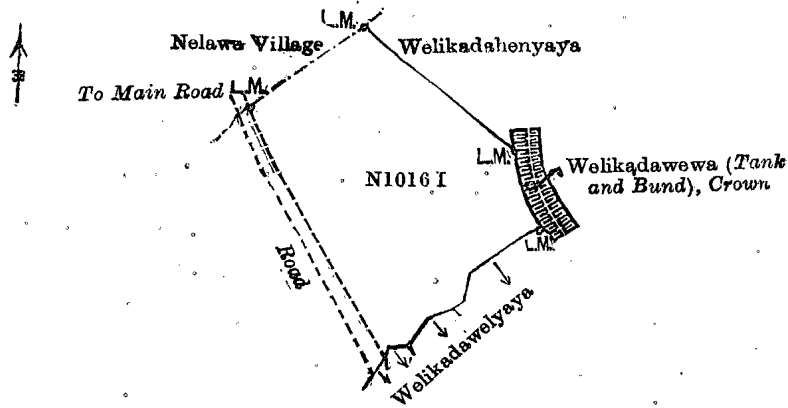
Scale of 4 Chains to an Inch.

G. K. THORNHILL,  
for Acting Surveyor-General.

II.—Preliminary plan 2,011.

Lot.	Name of Land.	Extent, A. R. P.
N 1016I	Welikadahenyaya	2 1 2

and bounded as follows: on the north by the village limit of Nelawa; on the east by Welikadahenyaya sold under the Waste Lands Ordinances to Demuni Brampiel de Soysa, Welikadawewa (tank and bund) to be declared the property of the Crown under the Waste Lands Ordinances; on the south by Welikadawelyaya (private); on the west by the main road.



Surveyor-General's Office,  
Colombo, June 5, 1914.

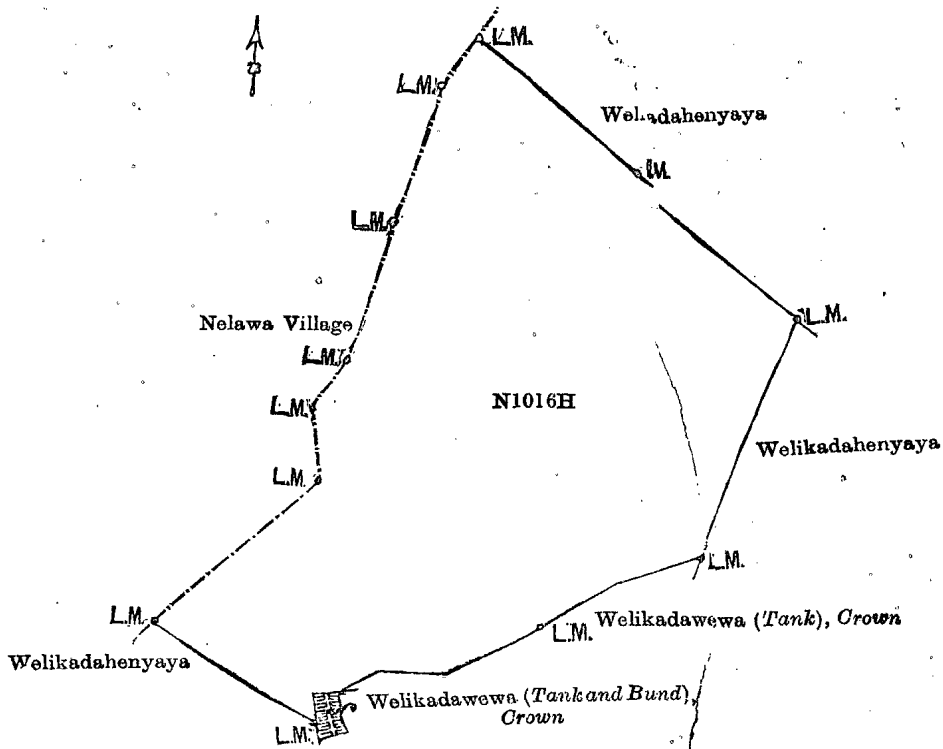
Scale of 4 Chains to an Inch.

G. K. THORNHILL,  
for Acting Surveyor-General.

III.—Preliminary plan 2,011.

Lot.	Name of Land.	Extent, A. R. P.
N 1016H	Welikadahenyaya	9 2 3

and bounded as follows : on the north by Welikadahenyaya sold under the Waste Lands Ordinances to W. A. Fernando ; on the east by Welikadahenyaya sold under the Waste Lands Ordinances to Kirihamillage Dingiri Appu ; on the south by Welikadawewa (tank) to be declared the property of the Crown under the Waste Lands Ordinances, Welikadawewa (tank and bund) to be declared the property of the Crown under the Waste Lands Ordinances, Welikadahenyaya sold under the Waste Lands Ordinances to Appuhamillage Kiri Banda ; on the west by the village limit of Nelawa.



Surveyor-General's Office,  
Colombo, June 5, 1914.

Scale of 4 Chains to an Inch.

G. K. THORNHILL,  
for Acting Surveyor-General.

July 15, 1914.

J. M. DAVIES,  
Special Officer.

## Kurunegala S. O. No. 845.

## Order under Section 4, Sub-section (1), of "The Waste Lands Ordinances of 1897, 1899, 1900, and 1903."

In the matter of the lands commonly called or known as Malasnagala (rock), Kumbukgahamulahenyaya, Parahabodahenyaya, situate in the village of Getakulawa, in the Mahagalboda Egoda korale of the Hiriyala hatpattu of the Kurunegala District, in the North-Western Province, and of "The Waste Lands Ordinances of 1897, 1899, 1900, and 1903."

WHEREAS in pursuance of section 1 of the said Ordinances it was duly declared and notified on June 21, 1912, that if no claim to the lands commonly called or known as Malasnagala (rock), Kumbukgahamulahenyaya, Parahabodahenyaya, situate in the village of Getakulawa, in the Mahagalboda Egoda korale of the Hiriyala hatpattu of the Kurunegala District, in the North-Western Province, containing in extent 11 acres 3 roods 6 perches, and shown as lots W 966E, W 966F, Z 966B in preliminary plan 1,970 and in the annexed diagram, was made to John Murray Davies, Special Officer appointed under section 28 of the said Ordinances, within the period of three months from the date specified in the said notice, such land would be declared the property of the Crown, and dealt with on account of the Crown (*vide* Notice No. 4,445):

And whereas Adikari Mudiyansele Ranhamy made claim thereto, and I, John Murray Davies, Special Officer appointed under section 28 of the said Ordinances, made due inquiry into such claim, and whereas the said claimant and I, with the consent of His Excellency the Governor, came to an agreement in writing dated October 18, 1912, concerning the said lands, under section 4, sub-section (1), of the said Ordinances, whereby it was agreed that the said claimant should be declared along with Adikari Mudiyansele Appuhamy, *ex-Arachchi*, and ditto Kaurala the purchasers of the said lands upon payment on or before February 18, 1913, to the Government Agent at Kurunegala or to the Settlement Officer, of a sum of Rupees One hundred and Ninety-two only (Rs. 192), as the purchase amount of the said lands, and whereas the said amount has been duly paid by the said claimant Adikari Mudiyansele Ranhamy, he is hereby in pursuance of the agreement afore-mentioned, declared along with the said Adikari Mudiyansele Appuhamy, *ex-Arachchi*, and ditto Kaurala to be purchasers of the said lands as described herein below.

*Description of the Lands referred to.*

The following lots situated in the village of Getakulawa, in the Mahagalboda Egoda korale of the Hiriyala hatpattu of the Kurunegala District, in the North-Western Province, as described in the annexed diagrams:—

## Preliminary plan 1,970.

Lot.	Name of Land.	Extent, A. R. P.
W 966E ..	Malasnagala (rock) ..	0 0 3
W 966F ..	Kumbukgahamulahenyaya ..	8 0 18
Z 966B ..	Parahabodahenyaya ..	3 2 25
		11 3 6

and bounded as follows: on the north by the boundary of Tittaweligandahe korale; on the east by Kumbukgahamulahenyaya sold to A. M. Ukkurula and another under the Waste Lands Ordinances; on the south by Kumbukgahamulahenyaya (reservation for channel) to be declared the property of the Crown under the Waste Lands Ordinances, Parahabodahenyaya (reservation for road and channel) to be declared the property of the Crown under the Waste Lands Ordinances, Parahabodahenyaya (reservation for road and channel) to be declared the property of the Crown under the Waste Lands Ordinances, new road to be declared the property of the Crown under the Waste Lands Ordinances, Parahabodahenyaya (reservation for road and channel) to be declared the property of the Crown under the Waste Lands Ordinances, Parahabodahenyaya sold to A. M. Ukkurula and another under the Waste Lands Ordinances, Parahabodahenyaya sold to S. M. Abdul Cader under the Waste Lands Ordinances; on the west by the new road to be declared the property of the Crown under the Waste Lands Ordinances, Parahabodahenyaya (reservation for road and channel) to be declared the property of the Crown under the Waste Lands Ordinances, Parahabodahenyaya sold to L. de Alwis under the Waste Lands Ordinances, Pitagala (rock) to be declared the property of the Crown under the Waste Lands Ordinances, Malasnagala (rock) to be declared the property of the Crown under the Waste Lands Ordinances, the boundary of Tittaweligandahe korale.

NOTE.—The following lots lying within the above boundaries are excluded from this order, and its extent of 2 roods and 15 perches is not included in the acreage of 11 acres 3 roods and 6 perches given above:—

## Preliminary plan 1,970.

Lot.	Name of Land.	Extent, A. R. P.
W 966D ..	Uyangolla-ela (irrigation channel) ..	0 0 17
W 966G ..	Kumbukgahamulahenyaya (reservation for channel) ..	0 1 38
		0 2 15

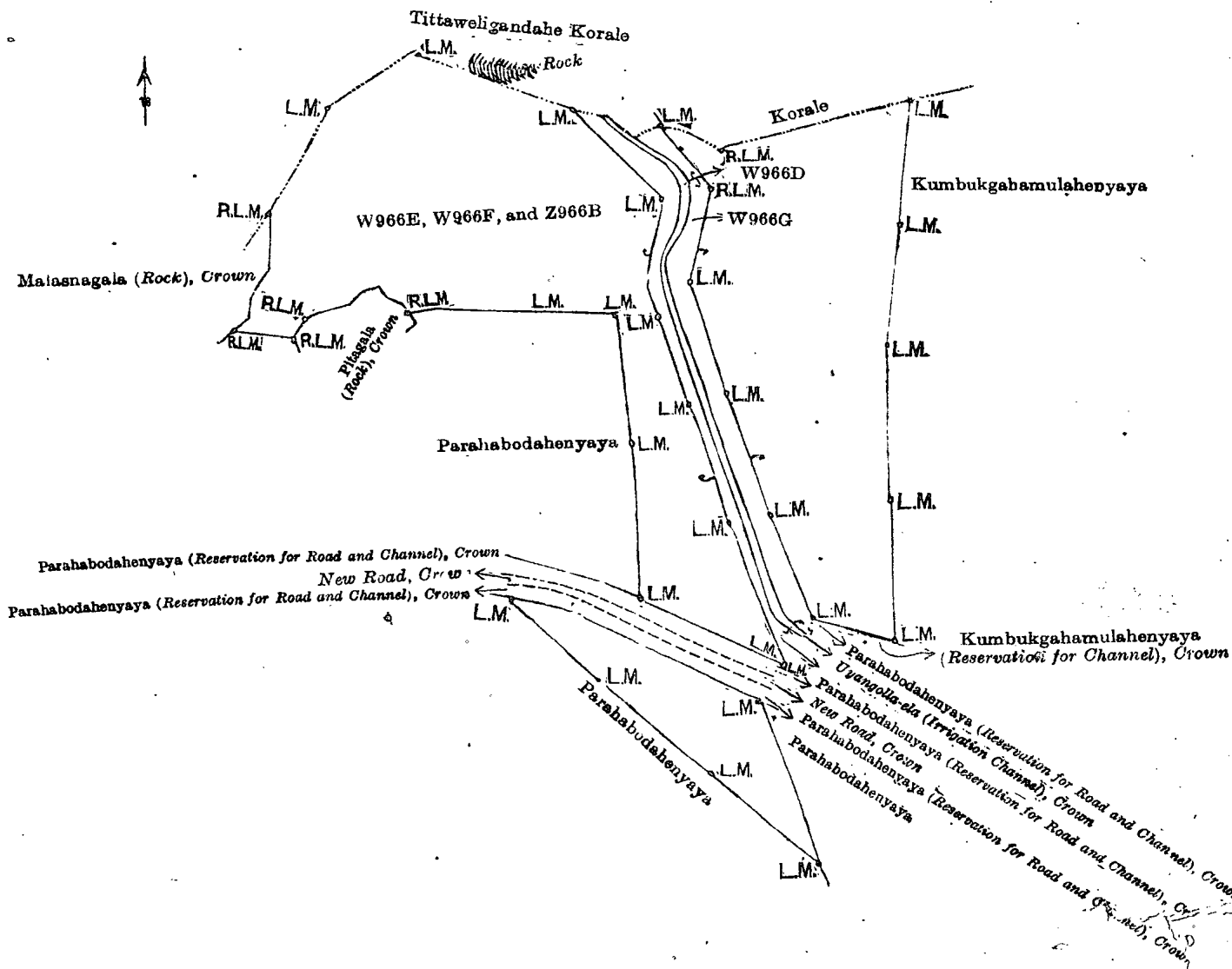
(For Diagram see page 1461.)

## Kurunegala S. O. No. 846.

Order under Section 4, Sub-section (1), of "The Waste Lands Ordinances of 1897, 1899, 1900, and 1903,"  
declaring Lands to be Crown Property.

In the matter of the lands commonly called or known as Uyangolla-ela (irrigation channel), Kumbukgahamulahenyaya (reservation for channel), &c., situate in the village of Getakulawa, in the Mahagalboda Egoda korale of the Hiriyala hatpattu of the Kurunegala District, in the North-Western Province, and of "The Waste Lands Ordinances of 1897, 1899, 1900, and 1903."

WHEREAS in pursuance of section 1 of the said Ordinances it was duly notified on June 21, 1912, that if no claim to the lands commonly called or known as Uyangolla-ela (irrigation channel), Kumbukgahamulahenyaya (reservation for channel), &c., situate in the village of Getakulawa, in the Mahagalboda Egoda korale of the Hiriyala hatpattu of the Kurunegala District, in the North-Western Province, containing in extent 10 acres 2 roods 8 perches, and shown as lots W 966C, W 966D, Z 966A, W 966G, W 966I, Z 966H, Z 966L, A 967D, W 966J, W 966K, W 966N, W 966L, W 966M, Z 966F, Z 966C, Z 966E, 9915 $\frac{1}{2}$  in preliminary plan 1,970 and in the annexed diagrams, was made to John Murray Davies, Special Officer appointed under section 28 of the said Ordinances, within the period of three months from the date specified in such notice, such lands would be declared the property of the Crown, and dealt with on account of the Crown (*vide* Notice No. 4,445):



Surveyor-General's Office,  
Colombo, June 22, 1914.

Scale of 4 Chains to an Inch.

G. K. THORNHILL,  
for Acting Surveyor-General.

July 24, 1914.

J. M. DAVIES,  
Special Officer.

And whereas (1) Wijesingha Arachchige Leonoris de Alwis, (2) Sena Mohamadu Abdul Cader, (3) Adikari Mudiyanse-  
lage Ukkurula, (4) Adikari Mudiyanse-  
lage Ukku Banda, (5) Adikari Mudiyanse-  
lage Punchirala, (6) Adikari Mudiyanse-  
lage Ranhamy, (7) Herat Mudiyanse-  
lage Subaddara made claim thereto, and whereas the said (1) Wijesingha Arachchige Leonoris de Alwis came to an agreement dated October 18, 1912, whereby in considera-  
tion of being declared the purchaser of 6 acres more or less of lot Z 966 in preliminary plan 1,970, now shown as  
resurveyed lot Z 966 for a sum of Rs. 96, he withdrew his claim to the above-mentioned lots W 966C, W 966D, Z 966A,  
W 966G, W 966I, Z 966H, Z 966I, A 967D, W 966J, W 966K, W 966N, W 966L, W 966M, Z 966½, Z 966C, Z 966E,  
9915½; and the said (2) Sena Mohamadu Abdul Cader came to an agreement dated October 18, 1912, whereby in  
consideration of being declared the purchaser of 6 acres more or less of lots Z 966 and A 967 in the same preliminary plan  
now shown as lots Z 966G, A 967A for a sum of Rs. 96 he withdrew his claim to the above-mentioned lots W 966C, W 966D,  
Z 966A, W 966G, W 966I, Z 966H, Z 966I, A 967D, W 966J, W 966K, W 966N, W 966L, W 966M, Z 966½, Z 966C, Z 966E,  
9915½; and the said (3) Adikari Mudiyanse-  
lage Ukkurula, (4) ditto Ukku Banda came to an agreement dated October 18,  
1912, whereby in consideration of being declared along with Adikari Mudiyanse-  
lage Kiri Banda, Arachchi, the purchasers  
of 24 acres more or less of lots Y 966, Z 966, W 966, and A 967, now shown as resurveyed lots Y 966, Z 966, W 966Q,  
W 966H, A 967C for a sum of Rs. 384, they withdrew claim to the above-mentioned lots W 966C, W 966D, Z 966A, W 966G,  
W 966I, Z 966H, Z 966I, A 967D, W 966J, W 966K, W 966N, W 966L, W 966M, Z 966½, Z 966C, Z 966E, 9915½; and the  
said (5) Adikari Mudiyanse-  
lage Punchirala came to an agreement dated October 18, 1912, whereby in consideration of  
being declared along with Adikari Mudiyanse-  
lage Banda, the purchaser of 21 acres more or less of lots Y 966, W 966, and  
A 967 in the same preliminary plan now shown as lots Y 966A, W 966, W 966P, A 967B for a sum of Rs. 336, he withdrew  
his claim to the above-mentioned lots W 966C, W 966D, Z 966A, W 966G, W 966I, Z 966H, Z 966I, A 967D, W 966J,  
W 966K, W 966N, W 966L, W 966M, Z 966½, Z 966C, Z 966E, 9915½, and the said (6) Adikari Mudiyanse-  
lage Ranhamy  
came to an agreement dated October 18, 1912, whereby in consideration of being declared along with Adikari Mudiyanse-  
lage Appuhamy, Arachchi, and ditto Kaurala, the purchasers of 12 acres more or less of lots Z 966 and W 966 in the same pre-  
liminary plan now shown as lots Z 966B, W 966E, W 966F for a sum of Rs. 192, he withdrew his claim to the above-mentioned  
lots W 966C, W 966D, Z 966A, W 966G, W 966I, Z 966H, Z 966I, A 967D, W 966J, W 966K, W 966N, W 966L, W 966M,  
Z 966½, Z 966C, Z 966E, 9915½, and the said (7) Herat Mudiyanse-  
lage Kalu Banda came to an agreement dated October  
18, 1912, whereby in consideration of being declared the purchaser of 3 acres more or less of lot A 967 in the same  
preliminary plan now shown as resurveyed lot A 967 for a sum of Rs. 48, he withdrew his claim to the above-mentioned  
lots W 966C, W 966D, Z 966A, W 966G, W 966I, Z 966H, Z 966I, A 967D, W 966J, W 966K, W 966N, W 966L, W 966M.

Z 966J, Z 966C, Z 966E, 9915J, and the said (8) Rangadipatyalage Subaddara came to an agreement dated October 18, 1912, whereby in consideration of being declared the purchaser of 1 acre more or less of lot W 966 in the same preliminary plan now shown as lot W 966O for a sum of Rs. 16, he withdrew his claim to the above-mentioned lots W 966C, W 966D, Z 966A, W 966G, W 966I, Z 966H, Z 966I, A 967D, W 966T, W 966K, W 966N, W 966L, W 966M, Z 966J, Z 966C, Z 966E, 9915J, I, John Murray Davies, Special Officer appointed under section 28 of the said Ordinances, under and by virtue of the powers vested in me in that behalf by section 4 of the said Ordinances, do hereby on July 24, 1914, order and declare under section 4, sub-section (1), of the said Ordinances, that the said lands, as more fully described herein below, are the property of the Crown.

*Description of the Lands referred to.*

The following lots situated in the village of Getakalawa, in the Mahagalboda Egoda korale of the Hiriyala hatpattu of the Kurunegala District, in the North-Western Province, as described in the annexed diagrams:—

I.—Preliminary plan 1,970.

Lot.	Name of Land.	Extent, A. R. P.
W 966C ..	Uyangolla-ela (irrigation channel) .. .. .	0 1 33
W 966D ..	Do. ( do. ) .. .. .	0 0 17
Z 966A ..	Do. ( do. ) .. .. .	0 0 22
		0 2 32

and bounded as follows: on the north by the boundary of Tittaweligandahe korale, Kumbukgahamulahenyaya (reservation for channel) to be declared the property of the Crown under the Waste Lands Ordinances, Parahabodahenyaya (reservation for road and channel) to be declared the property of the Crown under the Waste Lands Ordinances, Kumbukgahamulahenyaya (reservation for channel) to be declared the property of the Crown under the Waste Lands Ordinances, a channel to be declared the property of the Crown under the Waste Lands Ordinances, Kumbukgahamulahenyaya (reservation for channel) to be declared the property of the Crown under the Waste Lands Ordinances; on the east by the village limit of Dangolla; on the south by Kumbukgahamulahenyaya (reservation for channel) to be declared the property of the Crown under the Waste Lands Ordinances, a channel to be declared the property of the Crown under the Waste Lands Ordinances, Parahabodahenyaya (reservation for road and channel) to be declared the property of the Crown under the Waste Lands Ordinances, a channel to be declared the property of the Crown under the Waste Lands Ordinances; on the west by Parahabodahenyaya (reservation for road and channel) to be declared the property of the Crown under the Waste Lands Ordinances, Kumbukgahamulahenyaya (reservation for channel) to be declared the property of the Crown under the Waste Lands Ordinances.

[For Diagram see page 1463.]

II.—Preliminary plan 1,970.

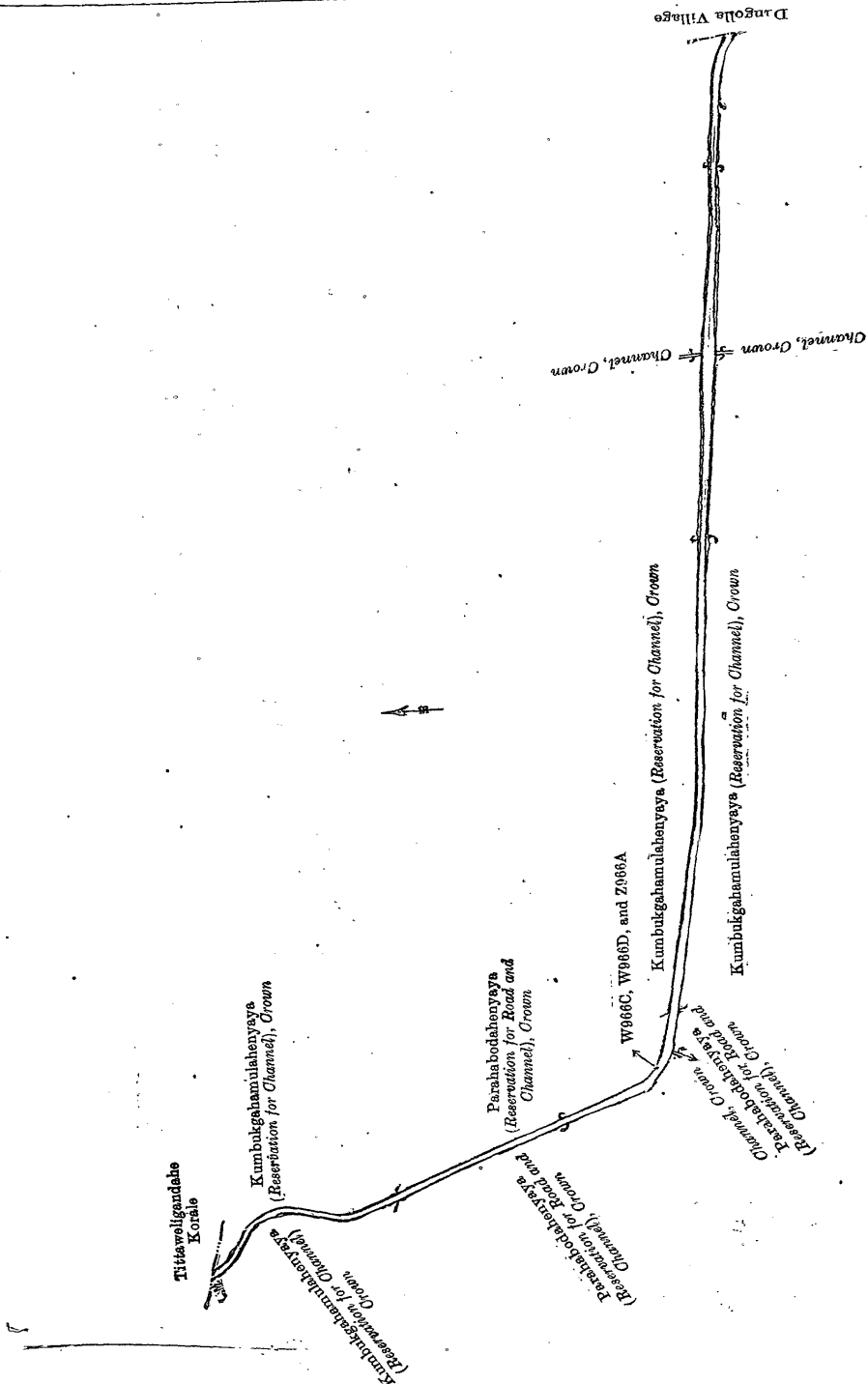
Lot.	Name of Land.	Extent, A. R. P.
W 966G ..	Kumbukgahamulahenyaya (reservation for channel) .. .. .	0 1 38
W 966I ..	Do. ( do. ) .. .. .	2 1 39
Z 966H ..	New road .. .. .	0 1 28
Z 966I ..	Parahabodahenyaya (reservation for road and channel) .. .. .	2 2 15
A 967D ..	Migahamulahena (reservation for road) .. .. .	0 1 18
		6 1 18

and bounded as follows: on the north by Malasanagala (rock) to be declared the property of the Crown under the Waste Lands Ordinances, Parahabodahenyaya sold to Leonoris de Alwis under the Waste Lands Ordinances, Parahabodahenyaya sold to A. M. Ranhamy and others under the Waste Lands Ordinances, Kumbukgahamulahenyaya sold to A. M. Ranhamy and another under the Waste Lands Ordinances, the boundary of Tittaweligandahe korale, Kumbukgahamulahenyaya sold to A. M. Ranhamy and another under the Waste Lands Ordinances, Parahabodahenyaya sold to A. M. Ranhamy and others under the Waste Lands Ordinances, Kumbukgahamulahenyaya sold to A. M. Ranhamy and others under the Waste Lands Ordinances, Kumbukgahamulahenyaya sold to A. M. Ukkurala and another under the Waste Lands Ordinances, Kumbukgahamulahenyaya sold to A. M. Punchirala and another under the Waste Lands Ordinances; on the east by the village limit of Dangolla; on the south by Kumbukgahamulahenyaya sold to A. M. Punchirala and another under the Waste Lands Ordinances, Kumbukgahamulahenyaya sold to A. M. Ukkurala and another under the Waste Lands Ordinances, Parahabodahenyaya sold to A. M. Ukkurala and others under the Waste Lands Ordinances, Kumbukgahamulahenyaya (road reservation) to be declared the property of the Crown under the Waste Lands Ordinances, a new road to be declared the property of the Crown under the Waste Lands Ordinances, Kumbukgahamulahenyaya (road reservation) to be declared the property of the Crown under the Waste Lands Ordinances, Parahabodahenyaya sold to A. M. Ukkurala under the Waste Lands Ordinances, Parahabodahenyaya sold to A. M. Ranhamy under the Waste Lands Ordinances, Parahabodahenyaya sold to Sena Mahamadu Abdul Cader under the Waste Lands Ordinances, Meegahamulahena sold to H. M. Kalubanda under the Waste Lands Ordinances, Meegahamulahena sold to A. M. Ukkurala and another under the Waste Lands Ordinances, Helambagahakumbura claimed by Punchirala and another; on the west by the village limit of Hiripitiya (the road from Anuradhapura to Kurunegala), the village limit of Nikadalupota (the road from Anuradhapura to Kurunegala), the village limit of Mehialagama (the road from Anuradhapura to Kurunegala).

NOTE.—The following lots lying within the above boundaries are excluded from this part of the order, and their aggregate extent of 2 roods and 34 perches is not included in the acreage of 6 acres 1 rood and 18 perches given above:—

Preliminary plan 1,970.

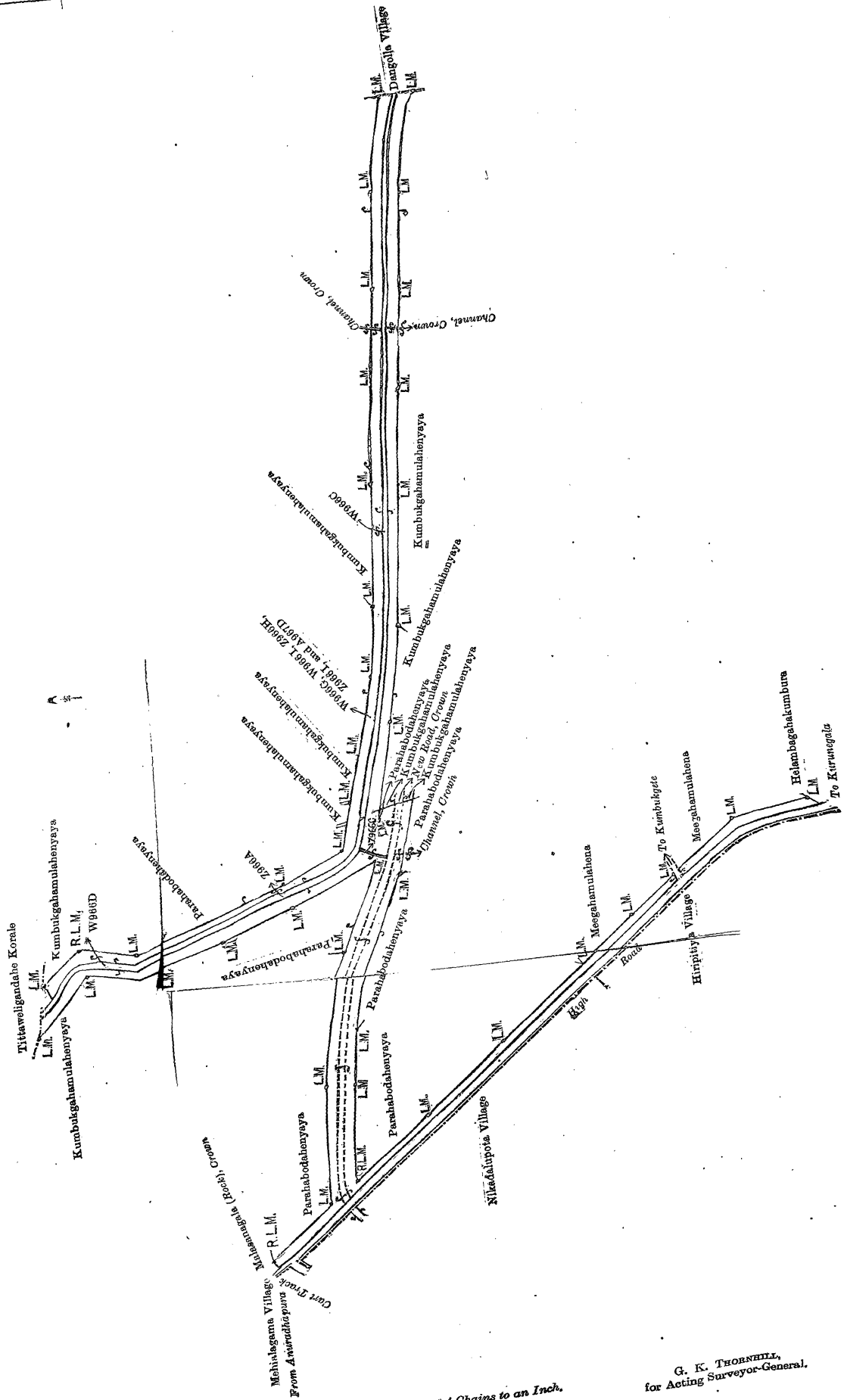
Lot.	Name of Land.	Extent, A. R. P.
W 966C ..	Uyangolla-ela (irrigation channel) .. .. .	0 1 33
W 966D ..	Do. ( do. ) .. .. .	0 0 17
Z 966A ..	Do. ( do. ) .. .. .	0 0 22
Z 966C ..	Channel .. .. .	0 0 2
		0 2 34



Surveyor-General's Office,  
Colombo, June 22, 1914.

Scale of 4 Chains to an Inch.

G. K. THORNHILL,  
for Acting Surveyor-General  
D 15



Surveyor-General's Office,  
Colombo, June 22, 1914.

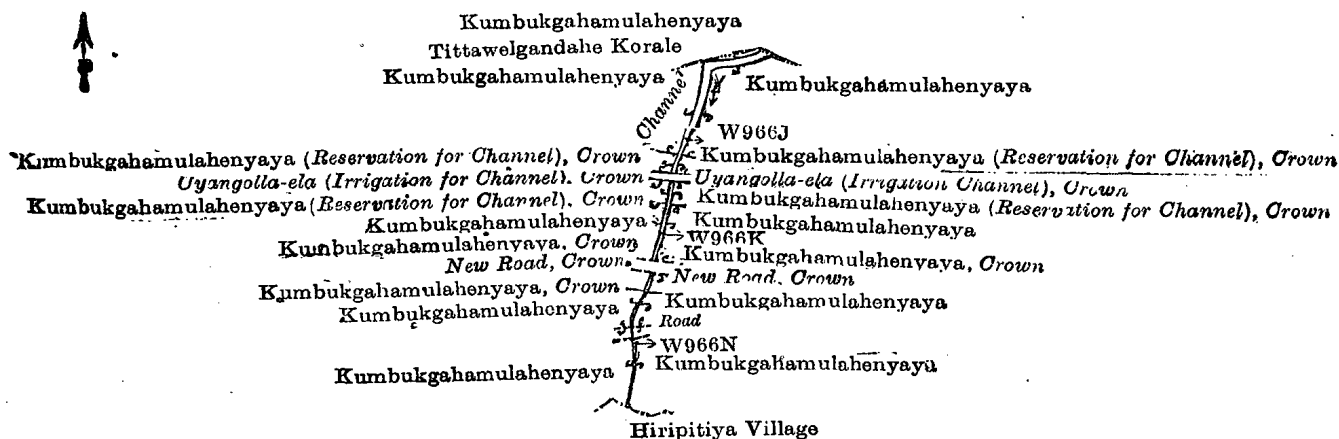
G. K. THORNHILL,  
for Acting Surveyor-General.



III.—Preliminary plan 1,970.

Lot.	Name of Land.	Extent, A. R. P.
W 966J ..	Channel (channel) .. .. .	0 0 5
W 966K ..	Do. ( do. ) .. .. .	0 0 2
W 966N ..	Do. ( do. ) .. .. .	0 0 4
		0 0 11

and bounded as follows: on the north by the boundary of Tittaweligandahe korale, Kumbukgahamulahenyaya sold to A. M. Punchirala and another under the Waste Lands Ordinances, the boundary of Tittaweligandahe korale; on the east by Kumbukgahamulahenyaya sold to A. M. Punchirala and another under the Waste Lands Ordinances, Kumbukgahamulahenyaya (reservation for channel) to be declared the property of the Crown under the Waste Lands Ordinances, Kumbukgahamulahenyaya (reservation for channel) to be declared the property of the Crown under the Waste Lands Ordinances, Kumbukgahamulahenyaya sold to A. M. Punchirala and another under the Waste Lands Ordinances, Kumbukgahamulahenyaya sold to A. M. Punchirala and another under the Waste Lands Ordinances, Kumbukgahamulahenyaya to be declared the property of the Crown under the Waste Lands Ordinances, Kumbukgahamulahenyaya to be declared the property of the Crown under the Waste Lands Ordinances, Kumbukgahamulahenyaya sold to A. M. Punchirala and another under the Waste Lands Ordinances, Kumbukgahamulahenyaya sold to A. M. Punchirala and another under the Waste Lands Ordinances; on the south by the village limit of Hiripitiya: on the west by Kumbukgahamulahenyaya sold to A. M. Punchirala and another under the Waste Lands Ordinances, Kumbukgahamulahenyaya to be declared the property of the Crown under the Waste Lands Ordinances, Kumbukgahamulahenyaya to be declared the property of the Crown under the Waste Lands Ordinances, Kumbukgahamulahenyaya sold to A. M. Punchirala and another under the Waste Lands Ordinances, Kumbukgahamulahenyaya (reservation for channel) to be declared the property of the Crown under the Waste Lands Ordinances, Kumbukgahamulahenyaya (reservation for channel) to be declared the property of the Crown under the Waste Lands Ordinances, Kumbukgahamulahenyaya sold to A. M. Punchirala and another under the Waste Lands Ordinances.



Surveyor-General's Office,  
Colombo, June 22, 1914.

Scale of 4 Chains to an Inch.

G. K. THORNHILL,  
for Acting Surveyor-General.

IV.—Preliminary plan 1,970.

Lot.	Name of Land.	Extent, A. R. P.
W 966L ..	New road (road) .. .. .	0 2 25
W 966M ..	Kumbukgahamulahenyaya (reservation for road) .. .. .	1 3 37
		2 2 22

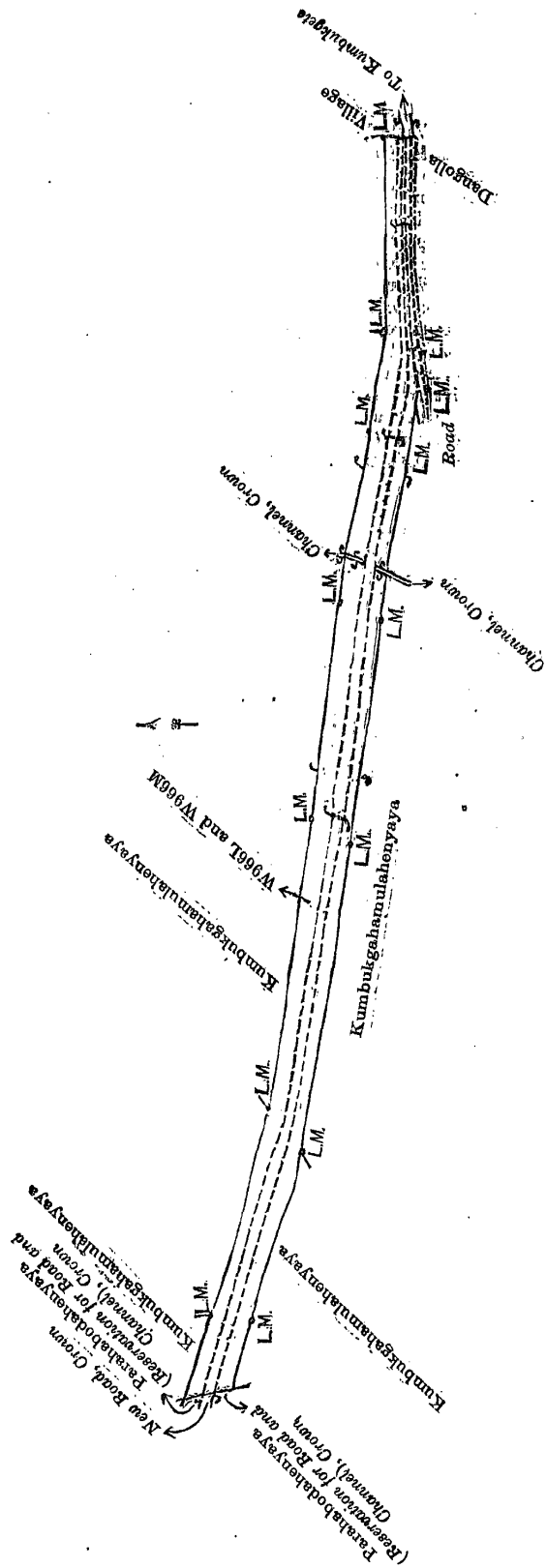
and bounded as follows: on the north by Kumbukgahamulahenyaya sold to A. M. Ukkurala and another under the Waste Lands Ordinances, Kumbukgahamulahenyaya sold to A. M. Punchirala and another under the Waste Lands Ordinances; on the east by the village limit of Dangolla; on the south by the village limit of Dangolla, Kumbukgahamulahenyaya sold to A. M. Punchirala and another under the Waste Lands Ordinances, Kumbukgahamulahenyaya sold to A. M. Ukkurala and another under the Waste Lands Ordinances; on the west by Parahabodahenyaya (reservation for road and channel) to be declared the property of the Crown under the Waste Lands Ordinances, Parahabodahenyaya (reservation for road and channel) to be declared the property of the Crown under the Waste Lands Ordinances.

[For Diagram see page 1466.]

V.—Preliminary plan 1,970.

Lot.	Name of Land.	Extent, A. R. P.
Z 966½ ..	Malasanagala (rock) .. .. .	0 1 33

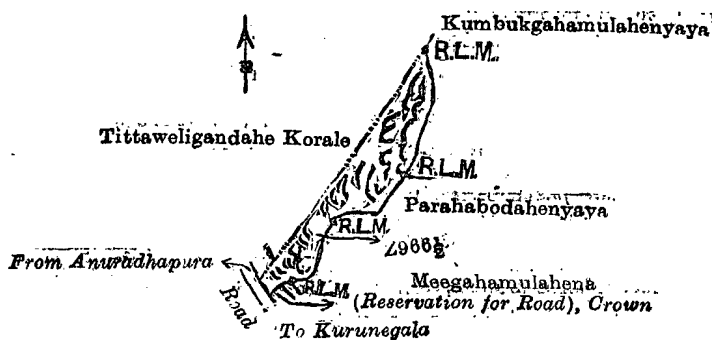
and bounded as follows: on the north by the boundary of the Tittaweligandahe korale; on the east by Kumbukgahamulahenyaya sold to A. M. Ranhamy, Kawrala, and another under the Waste Lands Ordinances, Parahabodahenyaya sold to Leonoris de Alwis under the Waste Lands Ordinances, Meegahamulahena (reservation for road) to be declared the property of the Crown under the Waste Lands Ordinances; on the south by the road from Anuradhapura to Kurunegala; on the west by the boundary of the Tittaweligandahe korale.



Surveyor-General's Office,  
Colombo, June 22, 1914.

Scale of 4 Chains to an Inch.

G. K. THORNHILL,  
for Acting Surveyor-General.



Surveyor-General's Office,  
Colombo, June 22, 1914.

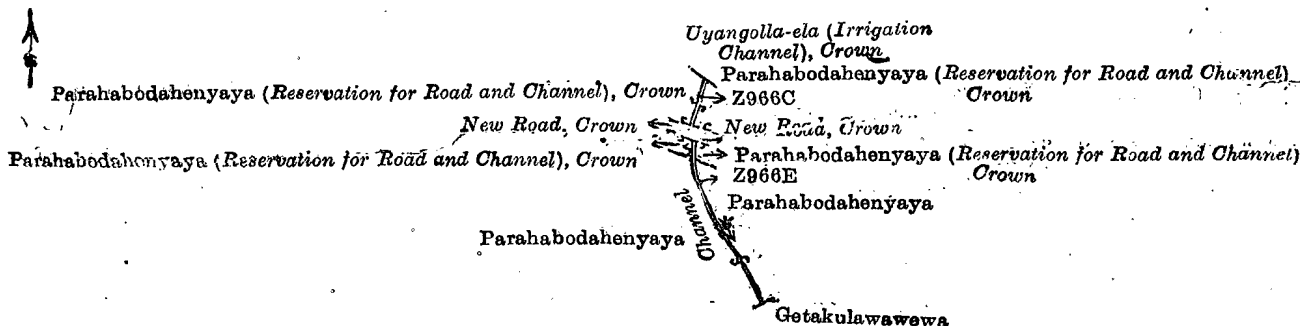
Scale of 4 Chains to an Inch.

G. K. THORNHILL,  
for Acting Surveyor-General.

VI.—Preliminary plan 1,970.

Lot.	Name of Land.	Extent, A. R. P.
Z 966C	Channel (ela) ..	0 0 2
Z 966E	Do. (do.) ..	0 0 6
		0 0 8

and bounded as follows: on the north by Uyangolla-ela (irrigation channel) to be declared the property of the Crown under the Waste Lands Ordinances; on the east by Parahabodahenyaya (reservation for road and channel) to be declared the property of the Crown under the Waste Lands Ordinances, Parahabodahenyaya (reservation for road and channel) to be declared the property of the Crown under the Waste Lands Ordinances, Parahabodahenyaya sold to A. M. Ukkurala and another under the Waste Lands Ordinances; on the south by Getakulawawewa sold under the Waste Lands Ordinances; on the west by Parahabodahenyaya sold to A. M. Ukkurala and another under the Waste Lands Ordinances, Parahabodahenyaya (reservation for road and channel) to be declared the property of the Crown under the Waste Lands Ordinances, Parahabodahenyaya (reservation for road and channel) to be declared the property of the Crown under the Waste Lands Ordinances.



Surveyor-General's Office,  
Colombo, June 22, 1914.

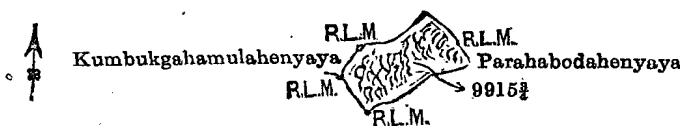
Scale of 4 Chains to an Inch.

G. K. THORNHILL,  
for Acting Surveyor-General.

VII.—Preliminary plan 1,970.

Lot.	Name of Land.	Extent, A. R. P.
9915 $\frac{1}{2}$	Pitagala (rock) ..	0 1 4

and bounded as follows: on the north and east by Kumbukgahamulahenyaya sold to A. M. Ranhamy, Kawrala, and another under the Waste Lands Ordinances; on the south and west by Parahabodahenyaya sold to Leonoris de Alwis under the Waste Lands Ordinances.



Surveyor-General's Office,  
Colombo, June 22, 1914.

Scale of 4 Chains to an Inch.

G. K. THORNHILL,  
for Acting Surveyor-General.

July 24, 1914.

J. M. DAVIES,  
Special Officer.

Anuradhapura S. O. No. 728.

Order under Sections 2 and 4, Sub-section (1), of "The Waste Lands Ordinances of 1897, 1899, 1900, and 1903,"  
declaring Lands to be Crown Property.

In the matter of the lands commonly called or known as Maligawa (ruins), Gamatayanapara (cart track and footpath) &c., situated in the Polonnaruwa ruins, in the Medagoda pattu of the Tamankaduwa district, in the North-Central Province, and of "The Waste Lands Ordinances of 1897, 1899, 1900, and 1903."

WHEREAS in pursuance of section 1 of the said Ordinances it was duly notified on April 4, 1913, that if no claim to the lands commonly called or known as Maligawa (ruins), Gamatayanapara (cart track and footpath), &c., situate in the Polonnaruwa ruins, in the Medagoda pattu of the Tamankaduwa district, in the North-Central Province, containing in extent 2,433 acres and 13·46 perches, and shown as lots 3, 56, 58, 59, 60, 61, 62, 63, 1, 1½, 2, 4, 5, 5½, 8, 9, 10, 11, 13, 14, 15, 17, 20, 21, 22, 23, 24, 25, 26, 37, 38, 39, 44, 45, 46, 47, 48, 49, 50, 51, 52, 53, 54, 55, and 57 in preliminary plan 3,950 and in the annexed diagrams therefrom, was made to Walter Ernest Wait, Special Officer appointed under section 28 of the said Ordinances, within the period of three months from the date specified in such notice, such lands would be declared the property of the Crown, and dealt with on account of the Crown (*vide* Notice No. 4,815):

And whereas Ukku Banda Dehigama, trustee of Asgiriya Vihare, made claim to lots 1, 2, 47, 58, and 62, and whereas no claim was made to lots 3, 56, 59, 60, 61, 63, 1½, 4, 5, 5½, 8, 9, 10, 11, 13, 14, 15, 17, 20, 21, 22, 23, 24, 25, 26, 37, 38, 39, 44, 45, 46, 48, 49, 50, 51, 52, 53, 54, 55, 57, and whereas the said claimant withdrew his claim to lots 1, 2, 47, 58, and 62, I, Walter Ernest Wait, Special Officer appointed under section 28 of the said Ordinances, under and by virtue of the powers vested in me in that behalf by section 4 of the said Ordinances, do hereby on May 11, 1914, order and declare that the following lots 1, 2, 47, 58, and 62 under section 4, sub-section (1), and the following lots 3, 56, 59, 60, 61, 63, 1½, 4, 5, 5½, 8, 9, 10, 11, 13, 14, 15, 17, 20, 21, 22, 23, 24, 25, 26, 37, 38, 39, 44, 45, 46, 47, 48, 49, 50, 51, 52, 53, 54, 55, 57 under section 2 of the said Ordinances, as more fully described herein below, are the property of the Crown.

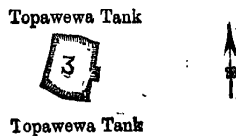
Description of the Lands referred to.

The following lots situated in the Polonnaruwa ruins, in the Megoda pattu of the Tamankaduwa district, in the North-Central Province, as described in the annexed diagrams:—

I.—Preliminary plan 3,950.

Lot.	Name of Land.	Extent, A. R. P.
3	Maligawa (ruins)	0 0 25

and bounded as follows: on the north, east, south, and west by the Topawewa tank,



Surveyor-General's Office,  
Colombo, January 6, 1913.

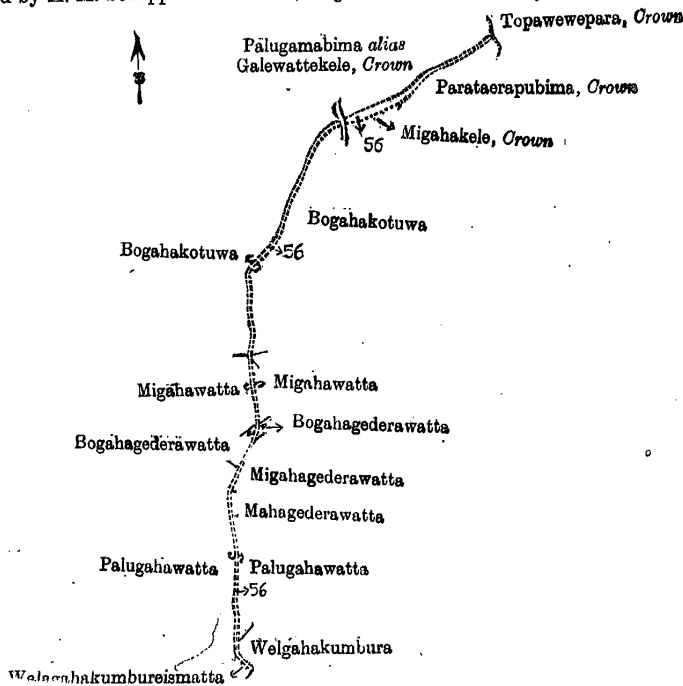
Scale of 4 Chains to an Inch.

A. J. WICKWAR,  
for Surveyor-General.

II.—Preliminary plan 3,950.

Lot.	Name of Land.	Extent, A. R. P.
56	Gamatayanapara (cart track and footpath)	0 0 0·21

and bounded as follows: on the north by Palugamabima *alias* Galewattekele claimed by the Crown; on the east by Topawewepara claimed by the Crown, Parataerapubima claimed by the Crown, Migahakele claimed by the Crown, Bogahakotuwa claimed by Hendrick Silva Jayatilake, Migahawatta claimed by K. M. Sellappoo and others, Bogahagederawatta claimed by Appuhami Kirimenika and others, Migahagederawatta claimed by P. D. Jayawardena, Mahagederawatta claimed by Jayawardena, Palugahawatta claimed by K. M. Dingiri Banda and others; on the south by Welgahakumbura claimed by Mrs. G. Jayawardena, Walagahakumbureismatta claimed by Mrs. G. Jayawardena; on the west by Palugahawatta claimed by K. M. Dingiri Banda and others, Bogahagederawatta claimed by Appuhami Kirimenika and others, Migahawatta claimed by K. M. Sellappoo and others, Bogahakotuwa claimed by Hendrick Silva Jayatilake.



Surveyor-General's Office,  
Colombo, January 6, 1913.

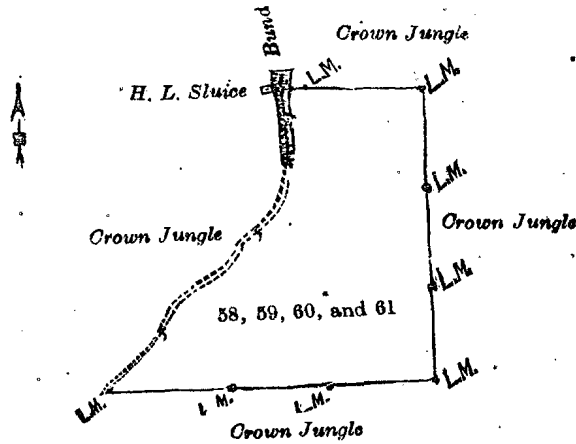
Scale of 4 Chains to an Inch.

A. J. WICKWAR,  
for Surveyor-General.

III.—Preliminary plan 3,950.

Lot.	Name of Land.	Extent, A. R. P.
58	Potgul Vehera (ruin area, including Potgul Vehera and rock statue of Prakrama Bahu	41 3 6.25
59	Wekanda (bund and path)	0 2 30.50
60	Adipara (footpath)	0 0 14.50
61	Kotawellatayanapara (cart track)	0 2 21.25
		43 0 32.50

and bounded as follows : on the north, east, and south by jungle belonging to the Crown ; on the west by jungle belonging to Crown and a sluice.



Surveyor-General's Office,  
Colombo, January 6, 1913.

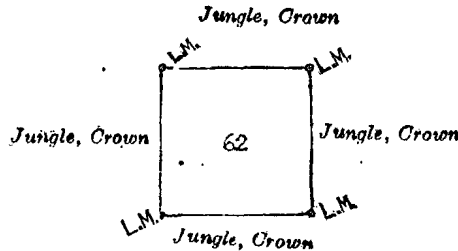
Scale of 16 Chains to an Inch.

A. J. WICKWAR,  
for Surveyor-General.

IV.—Preliminary plan 3,950.

Lot.	Name of Land.	Extent, A. R. P.
62	Veheragodali (ruin area)	15 3 12

and bounded as follows : on the north, east, south, and west by jungle belonging to the Crown.



Surveyor-General's Office,  
Colombo, January 6, 1913.

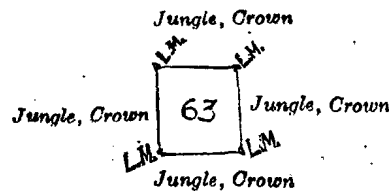
Scale of 16 Chains to an Inch.

A. J. WICKWAR,  
for Surveyor-General.

V.—Preliminary plan 3,950.

Lot.	Name of Land.	Extent, A. R. P.
63	Sita Maligawa (ruin area, including Sita Maligawa)	5 0 9.50

and bounded as follows : on the north, east, south, and west by jungle belonging to Crown.



Surveyor-General's Office,  
Colombo, January 6, 1913.

Scale of 16 Chains to an Inch.

A. J. WICKWAR,  
for Surveyor-General.  
D 17

## VI.—Preliminary plan 3,950.

Lot.	Name of Land.	Extent, A.	R.	P.
1	Polonnaruwekele (including ruins), Jetawanarama, &c.	2,323	2	12
1½	Public Works Department cooly line	0	0	4·50
2	Thuparama Vihare, Dalada Maligawa, &c.	10	1	36
4	Archæological Commissioner's quarters	0	2	20
5	Resthouse premises	0	1	26
5½	Wekanda (bund, path, and bund reservation)	5	3	18·75
8	Palugahabima <i>alias</i> Galewattekele (reservation proposed by the Archæological Commissioner)	1	1	6·75
9	Walauwewatta (Revenue Officer's quarters and premises and Gansabhawa Court)	2	2	6
10	Konratkadewatta (Archæological Department stores and buildings)	0	3	17·50
11	Iskolewatta (Government school premises)	0	1	17·50
13	Minipittaniya (cemetery and footpath)	0	1	9
14	Road reservation	0	1	28·50
15	Topawewakele <i>alias</i> Minipittaniyekele	1	3	11
17	Topawewakele (road reservation)	0	2	14
20	Path reservation	0	0	39·25
21	Parataerapubima (path reservation)	0	0	19·50
22	Migahakele (reservation)	0	0	36·50
23	Ispiritalewatta (Government dispensary)	1	3	5·50
24	Migahawatta (reservation)	0	0	10·50
25	Galewatta (Government gala)	0	1	1
26	Kongahawattahenkella	0	1	20·50
37	Minipitniyekele	0	0	23·75
38	Minipitiyekele	0	1	0
39	Reservation for road	0	0	22·25
44	Kongahawatta (ancient rampart)	0	0	5·75
45	City wall (rampart)	2	0	38·75
46	Cart road	2	2	11
47	Demala Maha Seyatayanapara (cart track and footpath)	2	1	35
48	Footpath	0	2	20
49	High road	3	2	13
50	Belbangalawatayanapara (road)	0	2	10·50
51	Road to resthouse	0	2	13
52	Motor garage and road	0	0	12
53	Wekandatayanapara (path to bund)	0	0	16·25
54	Gallellatayanapara (cart track)	2	1	0
55	Topawewepara (cart road)	0	2	34·50
57	Gamatayanapara (path)	0	0	38·25
		2,368	3	14·25

and bounded as follows: on the north and east by jungle belonging to the Crown; on the south by jungle belonging to the Crown, Meegahakumbura claimed by Punchirala, Mailagahakumbura claimed by K. M. Sellappu, Palugahapaspetiya claimed by Topawewa Vihara, Gannila claimed by Mrs. G. Jayawardena, Kudagannila claimed by Kirimenika, Nyambalagahakumbura claimed by Dingawa Duraya, Dangahakumbura claimed by Appuhami, Paragawatunpittiya claimed by Punchi Banda, Wissekawissa claimed by Dingawa Duraya, Welgahakoratuwa claimed by K. M. Sellappu, Welgahakumbura claimed by Mrs. G. Jayawardena, Galakumbura claimed by K. M. Kiribanda, Galakumburaismatta claimed by K. M. Kiribanda, Vedakarayagewatta claimed by K. M. Dingiri Banda and others, Mahawela claimed by G. Jayawardena, jungle belonging to the Crown; on the west by a bund, Topawewa tank, a sluice, jungle belonging to the Crown, T. Ps. 260,744, 268,418, jungle belonging to the Crown, a road from Diwulankadawala.

NOTE.—The following lots lying within the above boundaries are excluded from this part of the order, and their aggregate acreage of 31 acres 3 roods and 12·75 perches is not included in the acreage of 2,368 acres 3 roods and 14·25 perches given above:—

## Preliminary plan 3,950.

Lot.	Name of Land.	Extent, A.	R.	P.
5½A	Dewalehima (dewale and enclosure)	0	0	20
6	Galewatta, &c. (T. Ps. 186,939, 186,940, 186,938, 259,621, 198,045)	12	3	6
7	Bogahakotuwa	0	3	22·25
12	Galewatta	0	0	18
16	Kolongahawatta (T. P. 262,207)	1	1	22
18	Kolongahawatta, &c. (T. Ps. 253,628, 253,521, 254,475, 253,522)	4	0	6
19	Bogahakotuwa	2	1	6·25
27	Migahawatta	0	1	33
28	Bogahakotuwawatta	0	2	5
A 29	Bogahagederawatta	0	0	10·50
A 30	Migahagederawatta	0	1	2·50
A 31	Palugahawatta	0	1	29·50
A 32	Bakmigahawatta	0	1	32·50
A 33	Siyambalagahawatta	0	0	25
A 34	Mahagedarawatta	0	0	3·50
A 35	Walagahakumburaismatta	0	0	4
36	Migahawatta, &c.	2	2	35
40	Minipitaniyekele (T. Ps. 253,633, 253,634, 198,011, and 197,960)	4	3	28
41	Kongahawatta	0	0	0·50
42	Do.	0	0	1·75
43	Dambagahawatta	0	0	0·50
56	Gamatayanapara (cart track and footpath)	0	0	21
		31	3	12·75

Uva S. O. No. 1,792.

Order under Section 2 of "The Waste Lands Ordinances of 1897, 1899, 1900, and 1903,"  
 declaring Lands to be Crown Property.

In the matter of the lands commonly called or known as Road reservation, situate in the village of Galloba, in the Kandukara korale of the Buttala division, in the Province of Uva, and of "The Waste Lands Ordinances of 1897, 1899, 1900, and 1903."

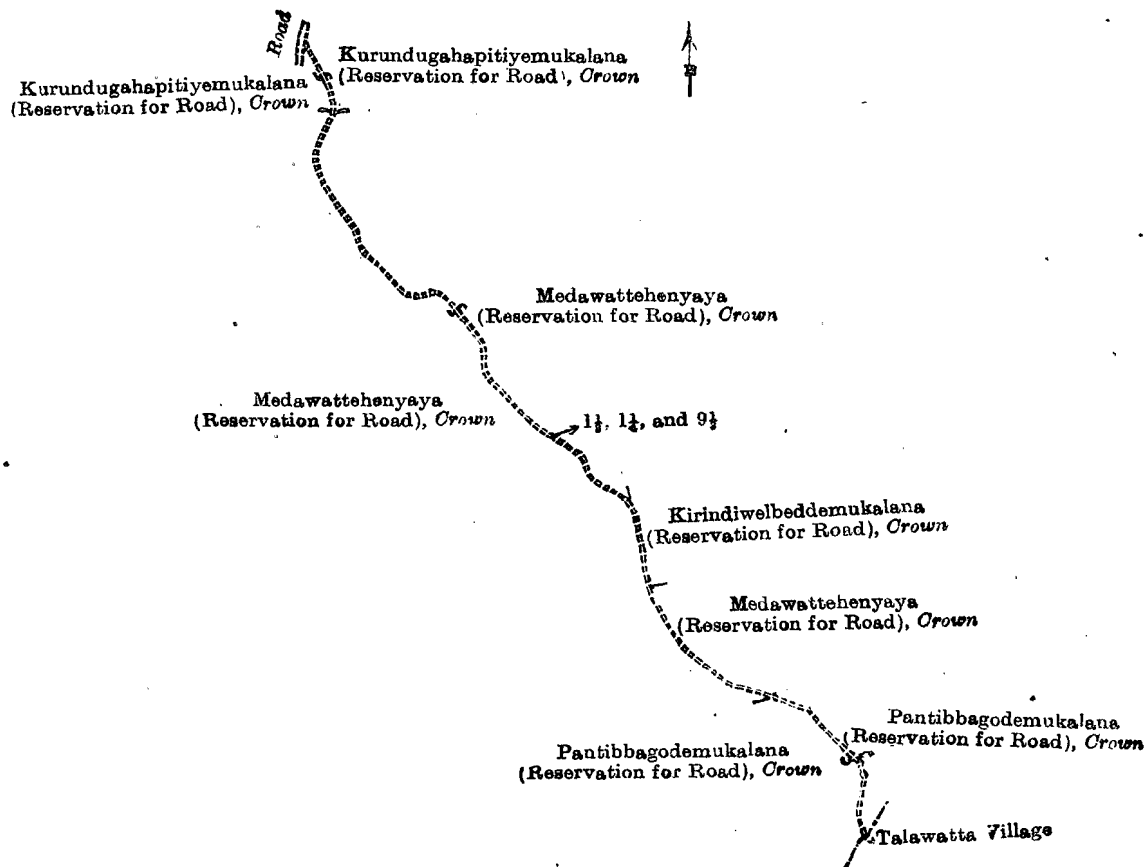
THE notice required by section 1 of "The Waste Lands Ordinances of 1897, 1899, 1900, and 1903," having been duly published in manner prescribed by that section in respect of the above-named lands (*vide* Notice No. 5,161), and no claim having been made to the said lands or to any interest therein within the period of three months from the date specified in the said notice, I, John Murray Davies, Special Officer appointed under section 28 of the said Ordinances, under and by virtue of the powers vested in me in that behalf by section 2 of the said Ordinances, do hereby on July 5, 1914, order and declare that the said lands, as more fully described herein below, situate in the village of Galloba, in the Kandukara korale of the Buttala division, in the Province of Uva, and shown as lots 1 $\frac{1}{2}$ , 1 $\frac{1}{4}$ , 9 $\frac{1}{4}$  in preliminary plan 212, and in the annexed diagram, and containing in extent 2 roods and 11.25 perches, are the property of the Crown.

Description of the Lands referred to.

The following lots situated in the village of Galloba, in the Kandukara korale of the Buttala division, in the Province of Uva, as described in the annexed diagram:—

Lot.		Name of Land.	Extent, A. R. P.		
1 $\frac{1}{2}$	..	Road reservation	..	..	0 0 6.50
1 $\frac{1}{4}$	..	Do. ..	..	..	0 1 29.25
9 $\frac{1}{4}$	..	Do. ..	..	..	0 0 15.50
					0 2 11.25

and bounded as follows: on the north by Kurundugahapitiyemukulana (reservation for road) belonging to the Crown, Medawattehenyaya (reservation for road) belonging to the Crown; on the east by Kirindiwelbeddemukulana (reservation for road) belonging to the Crown, Medawattehenyaya (reservation for road) belonging to the Crown, Pantibbagodemukulana (reservation for road) belonging to the Crown; on the south by the village limit of Talawatta; on the west by Pantibbagodemukulana (reservation for road) belonging to the Crown, Medawattehenyaya (reservation for road) belonging to the Crown, Kurundugahapitiyemukulana (reservation for road) belonging to the Crown, a road.



Surveyor-General's Office,  
 Colombo, February 13, 1914.

Scale of 8 Chains to an Inch.

G. K. THORNHILL,  
 for Surveyor General.

July 5, 1914.

J. M. DAVIES,  
 Special Officer.

**Order under Section 2 of "The Waste Lands Ordinances of 1897, 1899, 1900, and 1903,"  
declaring Lands to be Crown Property.**

In the matter of the lands commonly called and known as Vilikulakandekele (reservation for stream and footpath), situate in the village of Makura, in the Udugaha pattu of Hapitigam korale of the Negombo District, in the Western Province, and of "The Waste Lands Ordinances of 1897, 1899, 1900, and 1903."

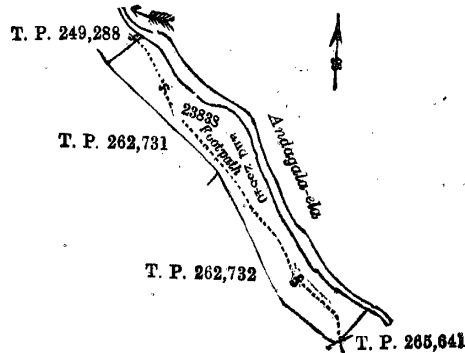
THE notice required by section 1 of "The Waste Lands Ordinances of 1897, 1899, 1900, and 1903," having been duly published in manner prescribed by that section in respect of the above-named lands (*vide* Notice No. 5,145), and no claim having been made to the said lands or to any interest therein within the period of three months from the date specified in the said notice, I, Herbert Ward Milligan, Assistant Government Agent of the Colombo and Negombo Districts, under and by virtue of the powers vested in me in that behalf by section 2 of the said Ordinances, do hereby on June 15, 1914, order and declare that the said lands, as more fully described herein below, situate in the village of Makura, in the Udugaha pattu of Hapitigam korale of the Negombo District, in the Western Province, and shown as lots 23838 and 23840 in preliminary plan 13,638 and in the annexed diagram, and containing in extent about 3 roods and 20 perches, are the property of the Crown.

*Description of the Lands referred to.*

The following lots situated in the village of Makura, in the Udugaha pattu of Hapitigam korale of the Negombo District, in the Western Province, as described in the annexed diagram:—

Lot.	Name of Land.	Extent, A. R. P.
23838	Vilikulakandekele (reservation for stream and footpath)	0 1 24
23840	Do. ( do. )	0 1 36
		<hr/>
		0 3 20

and bounded as follows: on the north by the land depicted in the title plan 249,288; on the east by Andagala-ela; on the south by the land depicted in title plan 265,641; on the west by the lands depicted in title plans 262,732 and 262,731.



Surveyor-General's Office,  
Colombo, September 9, 1913.

June 15, 1914.

Scale of 4 Chains to an Inch.

H. MILLIGAN,  
Assistant Government Agent.

C. R. LUNDIE,  
for Surveyor-General.

**Order under Section 2 of "The Waste Lands Ordinances of 1897, 1899, 1900, and 1903,"  
declaring Land to be Crown Property.**

In the matter of the land commonly called and known as Halugankanda (reservation for footpath), situate in the village of Panawala, in the Udugaha pattu of Hapitigam korale of the Negombo District, in the Western Province, and of "The Waste Lands Ordinances of 1897, 1899, 1900, and 1903."

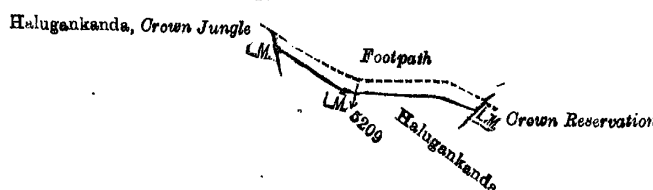
THE notice required by section 1 of "The Waste Lands Ordinances of 1897, 1899, 1900, and 1903," having been duly published in manner prescribed by that section in respect of the above-named land (*vide* Notice No. 5,152), and no claim having been made to the said land or to any interest therein within the period of three months from the date specified in the said notice, I, Herbert Ward Milligan, Assistant Government Agent, Colombo and Negombo Districts, under and by virtue of the powers vested in me in that behalf by section 2 of the said Ordinances, do hereby on June 25, 1914, order and declare that the said land, as more fully described herein below, situate in the village of Panawala, in the Udugaha pattu of Hapitigam korale of the Negombo District, in the Western Province, and shown as lot 5209 in preliminary plan 15,398 and in the annexed diagram, and containing in extent about 22 perches, is the property of the Crown.

*Description of the Land referred to.*

The following lot situated in the village of Panawala, in the Udugaha pattu of Hapitigam korale of the Negombo District, in the Western Province, as described in the annexed diagram:—

Lot.	Name of Land.	Extent, A. R. P.
5209	Halugankanda (reservation for footpath)	0 0 22

and bounded as follows: on the north by footpath; on the east by Crown reservation; on the south by Halugankanda sold by the Crown to Henerat Pattianlage Marthelis Appu of Panawala; on the west by Halugankanda, Crown jungle.



Surveyor-General's Office,  
Colombo, December 29, 1913.

June 25, 1914.

Scale of 4 Chains to an Inch.

H. MILLIGAN,  
Assistant Government Agent.

G. K. THORNHILL,  
for Surveyor-General.



**Order under Section 2 of "The Waste Lands Ordinances of 1897, 1899, 1900, and 1903,"  
declaring Land to be Crown Property.**

In the matter of the land commonly called or known as Bawagalkanda (reservation for a road), situate in the village of Madabawita, in the Udugaha pattu of Hapitigam korale of the Negombo District, in the Western Province, and of "The Waste Lands Ordinances of 1897, 1899, 1900, and 1903."

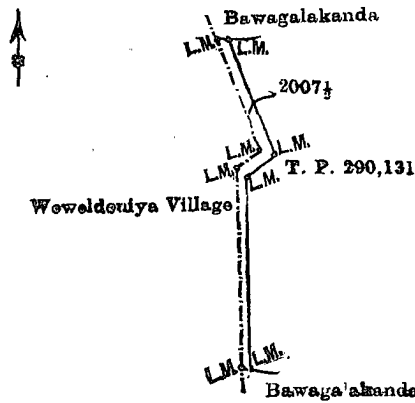
THE notice required by section of "The Waste Lands Ordinances of 1897, 1899, 1900, and 1903," having been duly published in manner prescribed by that section in respect of the above-named land (*vide* Notice No. 5,166), and no claim having been made to the said land or to any interest therein within the period of three months from the date specified in the said notice, I, Herbert Ward Milligan, Assistant Government Agent, Colombo and Negombo Districts, under and by virtue of the powers vested in me in that behalf by section 2 of the said Ordinances, do hereby on July 6, 1914, order and declare that the said land, as more fully described herein below, situate in the village of Madabawita, in the Udugaha pattu of Hapitigam korale of the Negombo District, in the Western Province, and shown as lot 2007½ in preliminary plan 14,602 and in the annexed diagram, and containing in extent about 19 perches, is the property of the Crown.

*Description of the Land referred to.*

The following lot situated in the village of Madabawita, in the Udugaha pattu of Hapitigam korale of the Negombo District, in the Western Province, as described in the annexed diagram:—

Preliminary plan 14,602.		
Lot.	Name of Land.	Extent, A. R. P.
2007½	Bawagalkanda (reservation for a road)	0 0 19

and bounded as follows: on the north by Bawagalakanda claimed by Gamaralage Mathes Appu; on the east by the land depicted in title plan 290,131; on the south by Bawagalakanda, Crown jungle; on the west by Weweldeniya village limit.



Surveyor-General's Office,  
Colombo, December 29, 1913.

Scale of 4 Chains to an Inch.

G. K. THORNHILL,  
for Surveyor-General.

July 6, 1914. H. MILLIGAN,  
Assistant Government Agent.