

Ceylon Government Gazette

Published by Authority.

No. 6,678 — THURSDAY, OCTOBER 29, 1914.

PART I.—General: Minutes, Proclamations, Appointments,
and General Government Notifications.

PART II.—Legal and Judicial.

PART III.—Provincial Administration.

PART IV.—Land Settlement.

PART V.—Mercantile, Marine, Municipal, Local, &c.

Separate paging is given to each Part in order that it may be filed separately.

Part IV.—Land Settlement.

	PAGE		PAGE
Final Orders	1477	Preliminary Notices	1527

FINAL ORDERS.

Galle S. O. No. 316.

Order under Section 4, Sub-section (1), of "The Waste Lands Ordinances of 1897, 1899, 1900, and 1903,"
declaring Land to be Crown Property.

In the matter of the land commonly called or known as Geeganagederahena, Radapelgodahena, &c., situate in the village of Galgodagama, in the Hindum pattu of the Galle District, in the Southern Province, and of "The Waste Lands Ordinances of 1897, 1899, 1900, and 1903."

WHEREAS in pursuance of section 1 of the said Ordinances it was duly notified on July 22, 1910, that if no claim to the land commonly called or known as Geeganagederahena, Radapelgodahena, &c., situate in the village of Galgodagama, in the Hindum pattu of the Galle District, in the Southern Province, containing in extent 78 acres and 1 perch, and shown as lot 11 in preliminary plan 476 and in the annexed diagram, was made to John Still, Special Officer appointed under section 28 of the said Ordinances, within the period of three months from the date specified in such notice, such land would be declared the property of the Crown, and dealt with on account of the Crown (*vide* Notice No. 3,812):

And whereas (1) Senanayake Dasilige Andreas, (2) ditto Theonis, (3) ditto Sinno Appu, (4) Hettige Endoris, (5) ditto Babappu, (6) ditto Johanis, (7) Kariyawan Godage Podisinno, (8) Godapitigamage Andris, (9) Galebodagamage Ederi Appu, (10) Senanayake Dasilige Don Dines de Silva, (11) Hettige Abiyas, (12) ditto Dineris, (13) Senanayake Dasilige Siman *alias* Sinno Appu, (14) Wanniachchi Kankanange Hinni Appu, (15) Robert de Silva Wijeyawanta, (16) Walakulu Arachchige Udaris made claim thereto, and whereas the said (1) Senanayake Dasilige Andreas, (2) ditto Theonis, (3) ditto Sinno Appu, (4) Hettige Endoris, (5) ditto Babappu, (6) ditto Johanis, (7) Kariyawan Godage Podisinno, (8) Godapitigamage Andris, (9) Galebodagamage Ederi Appu, (11) Hettige Abiyas, (12) ditto Dineris, (13) Senanayake Dasilige Siman *alias* Sinno Appu, (14) Wanniachchi Kankanange Hinni Appu, (15) Robert de Silva Wijeyawanta, (16) Walakulu Arachchige Udaris came to an agreement in writing dated October 24, 1911, whereby in consideration of (a) the Settlement Officer settling as private property otherwise than under the Waste Lands Ordinances lots 1, 2, 3, 4, 6B, 8, 10, 11A, 11B, 11C, 11D, 11E, 11F, 11G, 11H, 11I, 11J, 11K, 11L, 11N, 11O, 11P, 11Q, 11R, 11S, 11T, 11U, 11V, 11W, 11X, 11Y, 11Z, 11AB, 11AC, 11AD, 11AE, 11AF, 12, 17A, 18, 18A, 18B, 18C, 19, 19A, 19B, 19C, and 20A on the block survey preliminary plan 476, aggregating in extent 23 acres 2 roods and 39 perches more or less, and (b) their being declared along with the said (10) Senanayake Dasilige Don Dines de Silva the owners of 11½ acres more or less of lot 11, now shown as lots 11AH, 11AI, 11AJ, 11AM, 11AS, 11AQ, 11AR, they withdrew their claim to the above lot 11, and whereas the said (10) Senanayake Dasilige Don Dines de Silva came to an agreement of the same tenor dated October 26, 1911, and he withdrew his claim to the above lot 11, I, Harry Chambers Toller, Special Officer appointed under section 28 of the said Ordinances, under and by virtue of the powers vested in me in that behalf by section 4 of the said Ordinances, do hereby on June 27, 1914, order and declare under section 4, sub-section (1), of the said Ordinances, that the said land, as more fully described herein below, is the property of the Crown.

Description of the Land referred to.

The following lot situated in the village of Galgodagama, in the Hinidum pattu of the Galle District, in the Southern Province, as described in the annexed diagram:—

Preliminary plan 476.

Lot.	Name of Land.	Extent, A. R. P.
11	Geeganagederahena, Radapelgodahena, &c.	78 0 1

and bounded as follows: on the north by the Gin-ganga, the Magahena-ela, Amuhenmoderakoratuwa sold by the Crown, the village limit of Neluwa, the Magahena-ela; on the east by the Magahena-ela, the village limits of Neluwa and Medagama; on the south by the Udagaldeniya-dola (the village limit of Mawanana); on the west by Radapelgodahena to be declared the property of Senanayaka Dasilige Andreas and others under the Waste Lands Ordinances, Geeganagederamahawatta claimed by Mawanana Hettige Don Davitha and others, Geeganagederawatta claimed by Godapitagamage Andreas, Geeganagederahena to be declared the property of Senanayaka Dasilige Andreas and others under the Waste Lands Ordinances, Urumullegulana claimed by Godapitagamage Andiris, Urumullegulana claimed by Hettige Don Davith, Maduruwilawattehena to be declared the property of Senanayaka Dasilige Andreas and others under the Waste Lands Ordinances, Maduruwileaswedduma claimed by Mawanana Hettigamage Davith and others, Maduruwiladeniyegodella claimed by Mawanana Hettige Baba Appu and others, Deulapanawewatta sold by the Crown, Madurawilawatta claimed by Godapitagamage Janis and others, Kumburuweltenmehenawatta and Gederawilawatta to be declared the property of Senanayaka Dasilige Andreas and others under the Waste Lands Ordinances, Medahenewatta sold by the Crown, Medahena to be declared the property of Senanayaka Dasilige Andreas and others under the Waste Lands Ordinances, Ella-addarakoratuwa to be declared the property of Senanayaka Dasilige Andreas and others under the Waste Lands Ordinances.

NOTE.—The following lots lying within the above boundaries are excluded from this order, and their aggregate acreage of 3 acres 2 roods and 29 perches is not included in the acreage of 78 acres and 1 perch given above:—

Preliminary plan 476.

Lot.	Name of Land.	Extent, A. R. P.
10	Gederahenewatta	2 0 34
11M	Heendeniya	0 3 7
11AO	Geeganagedera-alutkoratuwa	0 1 0
11AP	Do.	0 1 28
		3 2 29

[For Diagram see page 1479.]

Hambantota S. O. No. 1,154.

Order under Section 4, Sub-section (1), of "The Waste Lands Ordinances of 1897, 1899, 1900, and 1903," declaring Lands to be Crown Property.

In the matter of the lands commonly called or known as Halombegahahena (reservation for stream), Halombegahahena (reservation for road), situate in the village of Ulahitiyawa, in the East Giruwa pattu of the Hambantota District, in the Southern Province, and of "The Waste Lands Ordinances of 1897, 1899, 1900, and 1903."

WHEREAS in pursuance of section 1 of the said Ordinances it was duly notified on August 21, 1908, that if no claim to the lands commonly called or known as Halombegahahena (reservation for stream), Halombegahahena (reservation for road), situate in the village of Ulahitiyawa, in the East Giruwa pattu of the Hambantota District, in the Southern Province, containing in extent 1 acre 2 roods and 1 perch, and shown as lots 37L and 37M in preliminary plan 390, and in the annexed diagrams, was made to Howard Orme Fox, Special Officer appointed under section 28 of the said Ordinances, within the period of three months from the date specified in such notice, such lands would be declared the property of the Crown, and dealt with on account of the Crown (*vide* Notice No. 3,150):

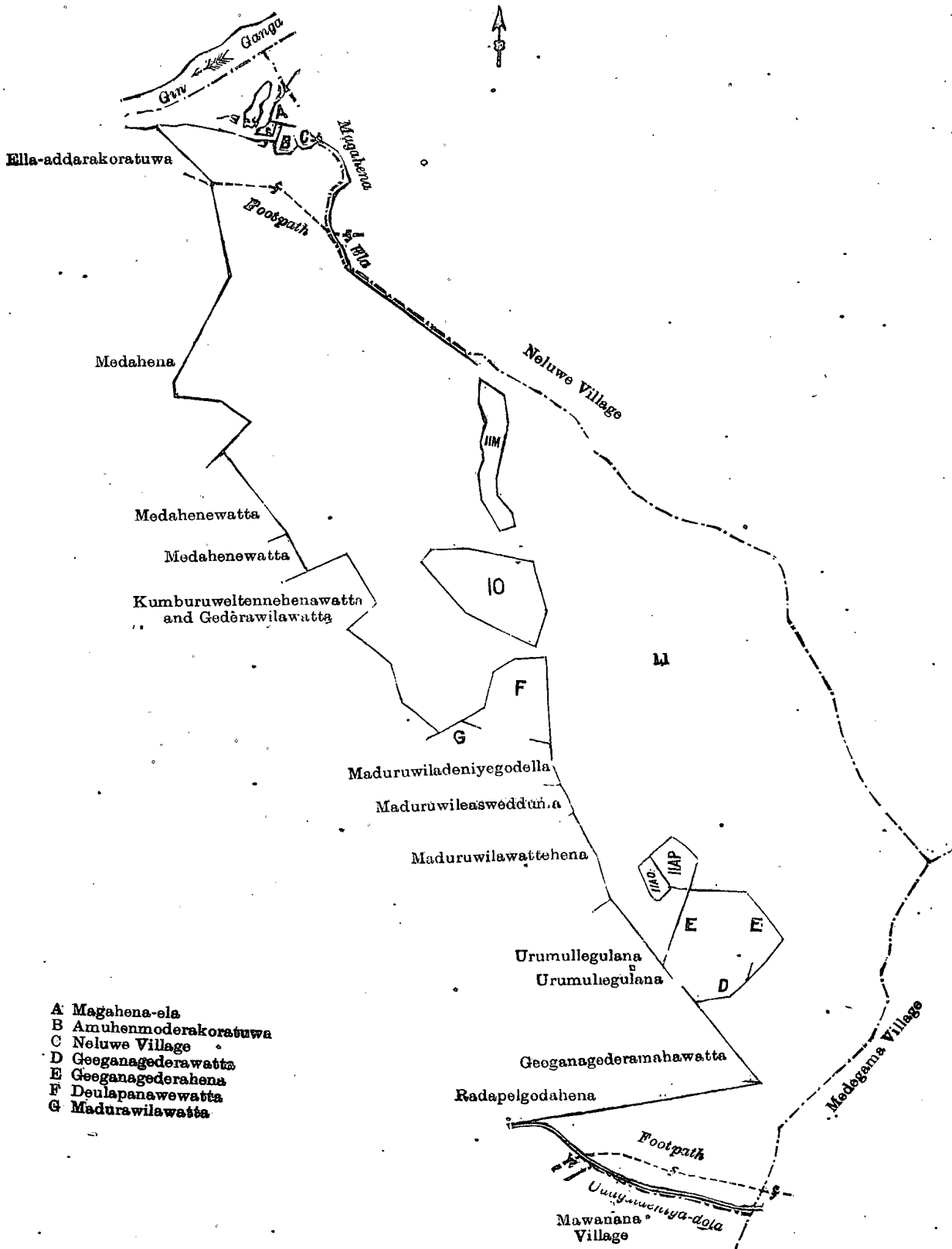
And whereas (1) Kirama Attadasi Terunnanse, (2) Andreas Wickrama Gunaratna, (3) Don Davith Abeywickrama Wijesekera Appuhamy, (4) Benjamin Christopher Perera Wijesinha Gunatilleka, made claim thereto, and whereas the said 1st claimant withdrew his claim to the said lots 37L and 37M and whereas the said 2nd and 3rd claimants entered into an agreement dated June 16, 1910, whereby (a) in consideration of the Settlement Officer settling as private as an act of grace otherwise than under the Waste Lands Ordinances, lot 37D in block survey preliminary plan 390 of 1 acre 2 roods and 29 perches in extent; (b) in consideration of being declared the purchasers of 6½ acres more or less of lot 37, now shown as lot 37K in the same block survey preliminary plan for a sum of Rs. 48.75, they withdrew their claims to lots 37L and 37M, and whereas the said 4th claimant entered into an agreement dated August 31, 1911, whereby in consideration of being declared, as an act of grace, the owner of 10 acres more or less of lot 37, now shown as lot 37P1 in the same block survey preliminary plan, he withdrew his claim to lots 37L and 37M, I, Walter Ernest Wait, Special Officer appointed under section 28 of the said Ordinances, under and by virtue of the powers vested in me in that behalf by section 4 of the said Ordinances, do hereby on May 28, 1914, order and declare under section 4, sub-section (1), of the said Ordinances, that the said lands, as more fully described herein below, are the property of the Crown.

Description of the Lands referred to:

The following lots situated in the village of Ulahitiyawa, in the East Giruwa pattu of the Hambantota District, in the Southern Province, as described in the annexed diagrams:—

I.—Preliminary plan 390.

Lot.	Name of Land.	Extent, A. R. P.
37L	Halombegahahena (reservation for stream)	1 1 25



Surveyor-General's Office,
Colombo, May 15, 1914.

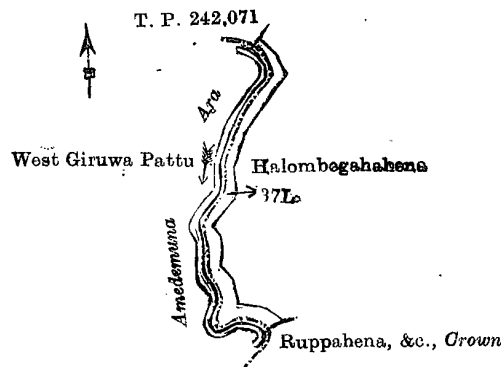
Scale of 8 Chains to an Inch.

G. K. THORNHILL,
for Acting Surveyor-General.

June 27, 1914.

H. C. TOLLER,
Special Officer.

and bounded as follows: on the north by T. P. 242,071; on the east by Halombegahahena sold to Andreas Wickrema Gunaratne and another under the Waste Lands Ordinances; on the south by Ruppahena to be declared the property of the Crown under the Waste Lands Ordinances; on the west by the boundary limit of the West Giruwa pattu (Amudamana-ara).



Surveyor-General's Office,
Colombo, March 30, 1914.

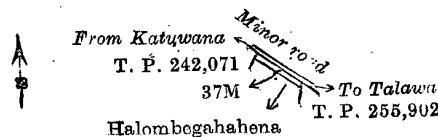
Scale of 8 Chains to an Inch.

G. K. THORNHILL,
for Acting Surveyor-General.

II.—Preliminary plan 390.

Lot.	Name of Land.	Extent. A. R. P.
37M	Halombegahahena (reservation for road)	0 0 16

and bounded as follows: on the north by the minor road from Katuwana to Talawa; on the east by T. P. 255,902; on the south by Halombegahahena sold under the Waste Lands Ordinances to Andreas Wickrema Gunaratne and another; on the west by T. P. 242,071.



Surveyor-General's Office,
Colombo, March 30, 1914.

Scale of 8 Chains to an Inch.

G. K. THORNHILL,
for Acting Surveyor-General.

W. E. WAIT,
Special Officer.

May 28, 1914.

Kurunegala S. O. No. 847.

Order under Section 4, Sub-section (1), of "The Waste Lands Ordinances of 1897, 1899, 1900, and 1903."

In the matter of the land commonly called or known as Bogamegamahenyaya, situate in the village of Murutalagama, in the Mahagalboda Egoda korale of the Hiriyala hatpattu of the Kurunegala District, in the North-Western Province, and of "The Waste Lands Ordinances of 1897, 1899, 1900, and 1903."

WHEREAS in pursuance of section 1 of the said Ordinances it was duly declared and notified on June 7, 1912, that if no claim to the land commonly called or known as Bogamegamahenyaya, situate in the village of Murutalagama, in the Mahagalboda Egoda korale of the Hiriyala hatpattu of the Kurunegala District, in the North-Western Province, containing in extent 4 acres and 11 perchs, and shown as lot N 10490 in preliminary plan 2,034 and in the annexed diagram, was made to John Murray Davies, Special Officer appointed under section 28 of the said Ordinances, within the period of three months from the date specified in the said notice, such land would be declared the property of the Crown, and dealt with on account of the Crown (*vide* Notice No. 4,427):

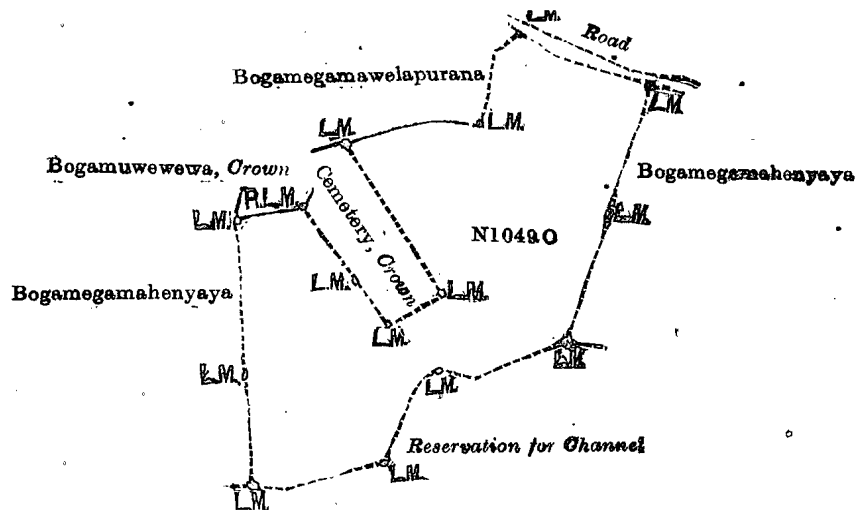
And whereas (1) Ranasingha Mudiyanse, (2) ditto Ausadahamy made claim thereto, and John Murray Davies, Special Officer appointed under section 28 of the said Ordinances, made due inquiry into such claim, and whereas the said claimant and I, with the consent of His Excellency the Governor, came to an agreement in writing dated October 19, 1912, concerning the said land, under section 4, sub-section (1), of the said Ordinances, whereby it was agreed that Hewa Bajjagamage Jamis Appuhamy should be declared the purchaser of the said land upon payment on or before December 19, 1912, to the Government Agent at Kurunegala or to the Settlement Officer, of a sum of Rupees One hundred only (Rs. 100), as the purchase amount of the said land, and whereas the said amount has been duly paid, the said Hewa Bajjagamage Jamis Appuhamy is hereby in pursuance of the agreement afore-mentioned, declared to be the purchaser of the said land, as more fully described herein below.

Description of the Land referred to.

The following lot situated in the village of Murutalagama, in the Mahagalboda Egoda korale of the Hiriyala hatpattu of the Kurunegala District, in the North-Western Province, as described in the annexed diagram:—

Lot.	Name of Land.	Preliminary plan 2,034.	Extent, A. B. P.
N 10490	Bogamegamahenyaya		4 0 11

and bounded as follows: on the north by Bogamegamawelapurana sold by the Crown, a road; on the east by Bogamegamahenyaya sold to Kuda Appuhamy under the Waste Lands Ordinances; on the south by the reservation for channel; on the west by Bogamegamahenyaya sold to Kiri Banda Arachchi under the Waste Lands Ordinances, Bogamuwewewa belonging to the Crown, cemetery belonging to the Crown.



Surveyor-General's Office,
Colombo, June 19, 1914.

Scale of 4 Chains to an Inch.

G. K. THORNHILL,
for Acting Surveyor-General.

J. M. DAVIES,
Special Officer.
July 15, 1914.

Kurunegala S. O. No. 848.

Order under Section 4, Sub-section (1), of "The Waste Lands Ordinances of 1897, 1899, 1900, and 1903."

In the matter of the lands commonly called or known as Bogamegamahenyaya, situate in the village of Murutalagama, in the Mahagalboda Egoda korale of the Hiriyala hatpattu of the Kurunegala District, in the North-Western Province, and of "The Waste Lands Ordinances of 1897, 1899, 1900, and 1903."

WHEREAS in pursuance of section 1 of the said Ordinances it was duly declared and notified on June 7, 1912, that if no claim to the lands commonly called or known as Bogamegamahenyaya, situate in the village of Murutalagama, in the Mahagalboda Egoda korale of the Hiriyala hatpattu of the Kurunegala District, in the North-Western Province, containing in extent 6 acres and 10 perches, and shown as lots N 1049M and N 1049P in preliminary plan 2,034 and in the annexed diagram, was made to John Murray Davies, Special Officer appointed under section 28 of the said Ordinances, within the period of three months from the date specified in the said notice, such lands would be declared the property of the Crown, and dealt with on account of the Crown (*vide* Notice No. 4,427):

And whereas Ranasingha Mudiyanse Kuda Appuhamy made claim thereto, and John Murray Davies, Special Officer appointed under section 28 of the said Ordinances, made due inquiry into such claim, and whereas the said claimant and I, with the consent of His Excellency the Governor, came to an agreement in writing dated October 19, 1912, concerning the said lands, under section 4, sub-section (1), of the said Ordinances, whereby it was agreed that the said claimant should be declared the purchaser of the said lands, upon payment on or before March 19, 1913, to the Government Agent at Kurunegala or to the Settlement Officer, of a sum of Rupees One hundred and Eight only (Rs. 108), as the purchase amount of the said lands, and whereas the said amount has been duly paid by the said claimant, he is hereby in pursuance of the agreement afore-mentioned, declared to be the purchaser of the said lands, as more fully described herein below.

Description of the Lands referred to.

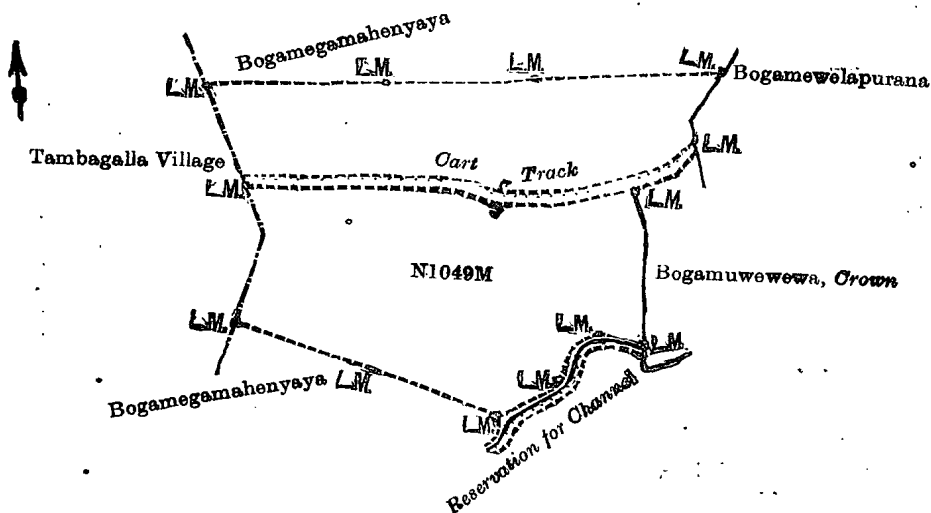
The following lots situated in the village of Murutalagama, in the Mahagalboda Egoda korale of the Hiriyala hatpattu of the Kurunegala District, in the North-Western Province, as described in the annexed diagrams:—

I.—Preliminary plan 2,034.

Lot.	Name of Land.	Extent, A. B. P.
N 1049M	Bogamegamahenyaya	5 0 7

(Exclusive of the cart track passing through the land)

and bounded as follows: on the north by Bogamegamahenyaya sold to Siyatuhamy and others under the Waste Lands Ordinances; on the east Bogamewelapurana sold by the Crown, Bogamuwewewa belonging to the Crown; on the south by the reservation for channel, Bogamegamahenyaya sold to Kiri Banda Arachchi under the Waste Lands Ordinances; on the west by the village limit of Tambagalla.



Surveyor-General's Office,
Colombo, June 19, 1914.

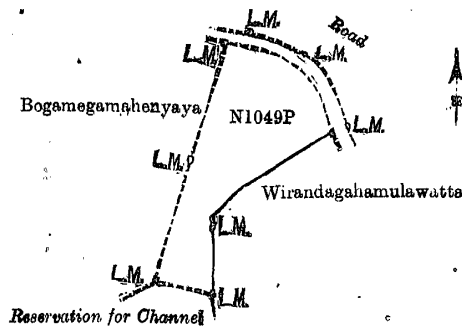
Scale of 4 Chains to an Inch.

G. K. THORNHILL,
for Acting Surveyor-General.

II.—Preliminary plan 2,034.

Lot.	Name of Land.	Extent, A. R. P.
N 1049P	Bogamegamahenyaya	1 0 3

and bounded as follows: on the north by a road; on the east by Wirandagahumulawatta sgd by the Crown; on the south by a reservation for channel; on the west by Bogamegamahenyaya sold to Jamis Appuhamy under the Waste Lands Ordinances.



Surveyor-General's Office,
Colombo, June 19, 1914.

Scale of 4 Chains to an Inch.

G. K. THORNHILL,
for Acting Surveyor-General.

July 15, 1914. J. M. DAVIES,
Special Officer.

Kurunegala S. O. No. 849.

Order under Section 4, Sub-section (1), of "The Waste Lands Ordinances of 1897, 1899, 1900, and 1903,"
declaring Lands to be Crown Property.

In the matter of the lands commonly called or known as Egodapitiahena, Egodapitiahena (reservation along ela), &c., situate in the village of Egodapitiya, in the Kiniyama korale of the Katugampola hatpattu of the Kurunegala District, in the North-Western Province, and of "The Waste Lands Ordinances of 1897, 1899, 1900, and 1903."

WHEREAS in pursuance of section 1 of the said Ordinances it was duly notified on March 14, 1913, that if no claim to the lands commonly called or known as Egodapitiahena, Egodapitiahena (reservation along ela), &c., situate in the village of Egodapitiya, in the Kiniyama korale of the Katugampola hatpattu of the Kurunegala District, in the North-Western Province, containing in extent 146 acres 1 rood and 13 perches, and shown as lots 1, 1B, 2, 2A, 3, 3A, 3C, 3D, 4½, 6, 7, 8, 9 in preliminary plan 1,380, and in the annexed diagram was made to John Murray Davies, Special Officer appointed under section 28 of the said Ordinances, within the period of three months from the date specified in such notice, such lands would be declared the property of the Crown, and dealt with on account of the Crown (*vide* Notice No. 4,788):

And whereas (1) Egodapitiya Nekatrallage Ukkuhamy, (2) ditto Ranhamy, (3) Ratna Adikari Mudiyansele Ranhamy, (4) ditto Gamarala, (5) ditto Ukku Banda, (6) ditto Manelhamy, (7) Ratna Adikari Mudiyansele Ran Menika, (8) Nekatrallage Kiri Etana, (9) Dissanayaka Mudiyansele Punchappu, (10) Lekamalage Mutu Menika, (11) Lekamalage Menuhamy made claim thereto, and whereas the said 2nd and 7th claimants having been duly called upon by me in writing under section 4 (1) of the said Ordinances; duly served upon them to produce before me the evidence and documents upon which they might rely in proof of their claim, and the said 2nd and 7th claimants did not so appear or produce such evidence and documents, and whereas the said 1st, 3rd to 6th, 8th to 11th claimants came to an agreement in writing dated August 26, 1913, whereby in consideration of 10 acres more or less of lots 1 and 3, now shown as resurveyed lots 1A and 3B in block survey preliminary plan 1,380, being marked private outside the Waste Lands Ordinances, they withdrew their claim to the above lots 1, 1B, 2, 2A, 3, 3A, 3C, 3D, 4½, 6, 7, 8, 9, I, John Murray Davies, Special Officer appointed under section 28 of the said Ordinances, under and by virtue of the powers vested in me in that behalf by section 4 of the said Ordinances, do hereby on July 16, 1914, order and declare under section 4, sub-section (1), of the said Ordinances; that the said lands, as more fully described herein below, are the property of the Crown.

Description of the Lands referred to.

The following lots situated in the village of Egodapitiya, in the Kiniyama korale of the Katugampola hatpattu of the Kurunegala District, in the North-Western Province, as described in the annexed diagram:—

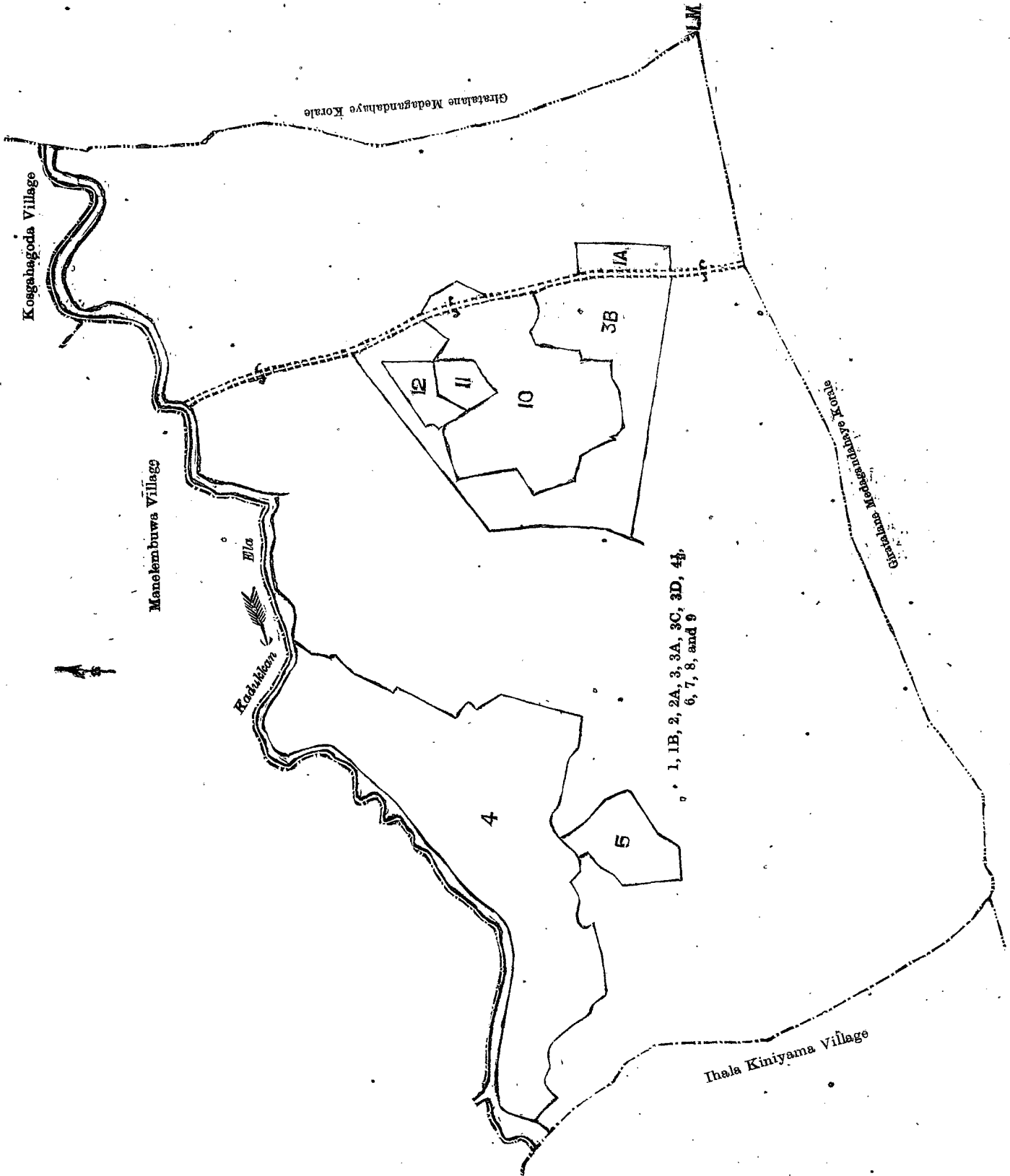
Preliminary plan 1,380.		
Lot.	Name of Land.	Extent, A. R. P.
1	Egodapitiahena	41 0 39
1B	Do. (reservation along ela)	2 1 33
2	Ottahena	2 2 15
2A	Do. (reservation along ela)	0 3 28
3	Egodapitiyawewalangehenyaya	41 0 0
3A	Do.	22 2 32
3C	Do.	16 1 22
3D	Egodapitiyawewalangehenyaya (reservation along ela)	0 3 30
4½	Bund	0 2 18
6	Horawagodawewa	2 3 13
7	Rock	0 0 21
8	Kumbukgahumulapetana	0 1 19
9	Timbirigahumulawewa	14 0 23
		146 1 13

and bounded as follows: on the north by the Kadukkan-ela (the village limit of Manelembuwa and Kosgahagoda); on the east and south by the boundary of Giratalane Medagandahaye korale; on the west by the village limit of Ihalakiniyama.

NOTE.—The following lots lying within the above boundaries are excluded from this order, and their aggregate acreage of 48 acres 3 roods and 13 perches is not included in the acreage of 146 acres 1 rood and 13 perches given above:—

Preliminary plan 1,380.

Lot.	Name of Land:	Extent, A. R. P.	Lot.	Name of Land.	Extent, A. R. P.
1A	Palugahawatta	0 2 31	11	Kosgahawatta	0 3 8
3B	Egodapitiyawewalangehenyaya	9 1 20	12	Do.	0 3 21
4	Dangahakumbura, Bogahakumbura, &c.	20 0 35		Roads	1 0 29
5	Kohombagahamulawatta, &c.	2 1 12		Streams	4 3 30
10	Galagawawatta	8 1 27			48 3 13



1, 1B, 2, 2A, 3, 3A, 3C, 3D, 4, 4B, 6, 7, 8, and 9

Surveyor-General's Office,
Colombo, June 1, 1914.

Scale of 8 Chains to an Inch.
J. M. DAVIES,
Special Officer.

G. K. THORNHILL,
for Acting Surveyor-General.

July 16, 1914.

Kurunegala S. O. No. 850.

**Order under Section 2 of "The Waste Lands Ordinances of 1897, 1899, 1900, and 1903,"
declaring Lands to be Crown Property.**

In the matter of the lands commonly called or known as Meeambakandemukalana (forest), Minipittaniya (cemetery), Anguruwella-ela, and dola (stream), &c., situate in the village of Galatara, in the Udukaha Korale East of the Dambadeni hatpattu of the Kurunegala District, in the North-Western Province, and of "The Waste Lands Ordinances of 1897, 1899, 1900, and 1903."

The notice required by section 1 of "The Waste Lands Ordinances of 1897, 1899, 1900, and 1903," having been duly published in manner prescribed by that section in respect of the above-named lands (*vide* Notice No. 5,197), and no claim having been made to the said lands or to any interest therein within the period of three months from the date specified in the said notice, I, Mungo Tennent Archibald, Special Officer appointed under section 28 of the said Ordinances, under and by virtue of the powers vested in me in that behalf by section 2 of the said Ordinances, do hereby on August 18, 1914, order and declare that the said lands, as more fully described herein below, situate in the village of Galatara, in the Udukaha Korale East of the Dambadeni hatpattu of the Kurunegala District, in the North-Western Province, and shown as lots 1, 4, 23½, 2, 5½, 48½, 25, 48, 49, 55, 56, 56½, 70½, 74½, 88, 89, 81½ in preliminary plan 433 and in the annexed diagrams, and containing in extent 343 acres 2 roods and 8 perches, are the property of the Crown.

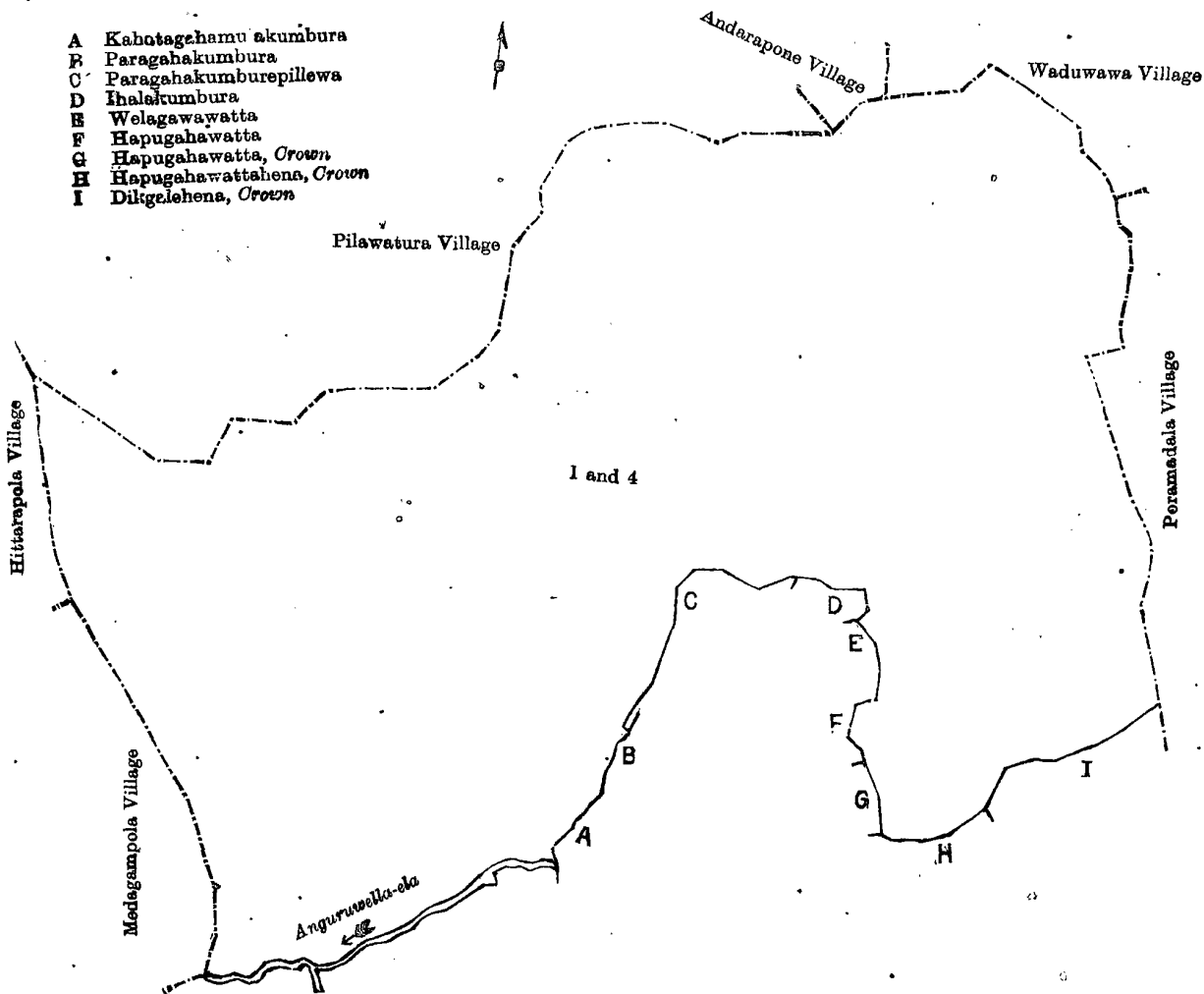
Description of the Lands referred to.

The following lots situated in the village of Galatara, in the Udukaha Korale East of the Dambadeni hatpattu of the Kurunegala District, in the North-Western Province, as described in the annexed diagrams:—

I.—Preliminary plan 433.

Lot.	Name of Land.	Extent, A. R. P.
1	Meeambakandemukalana (forest)	119 1 15
4	Minipittaniya (cemetery)	0 2 7
		119 3 22

and bounded as follows: on the north by the village limit of Pilawatura, the village limit of Andarapone, the village limit of Waduwwa; on the east by the village limit of Waduwwa, the village limit of Poramadala; on the south by Dikgalehena claimed by the Crown, Hapugahawattahena claimed by the Crown, Hapugahawatta claimed by the Crown, Hapugahawatta claimed by Uñdiyeralalage Mudalihamy, Welagawawatta claimed by Patirannehelage Panchirala, Ihalakumbura claimed by Patirannehelage Pinhamy and others, Paragahakumburepillewa claimed by Kanderallalage Kiri Etana and others, Paragahakumbura claimed by Kanderallalage Kiri Etana and others, Kahatagahamulakumbura claimed by Liyana Achillage Sirimalhamy and others, the Anguruwella-ela; on the west by the village limit of Medagampola, the village limit of Hittarapola.



Surveyor-General's Office,
Colombo, January 22, 1914.

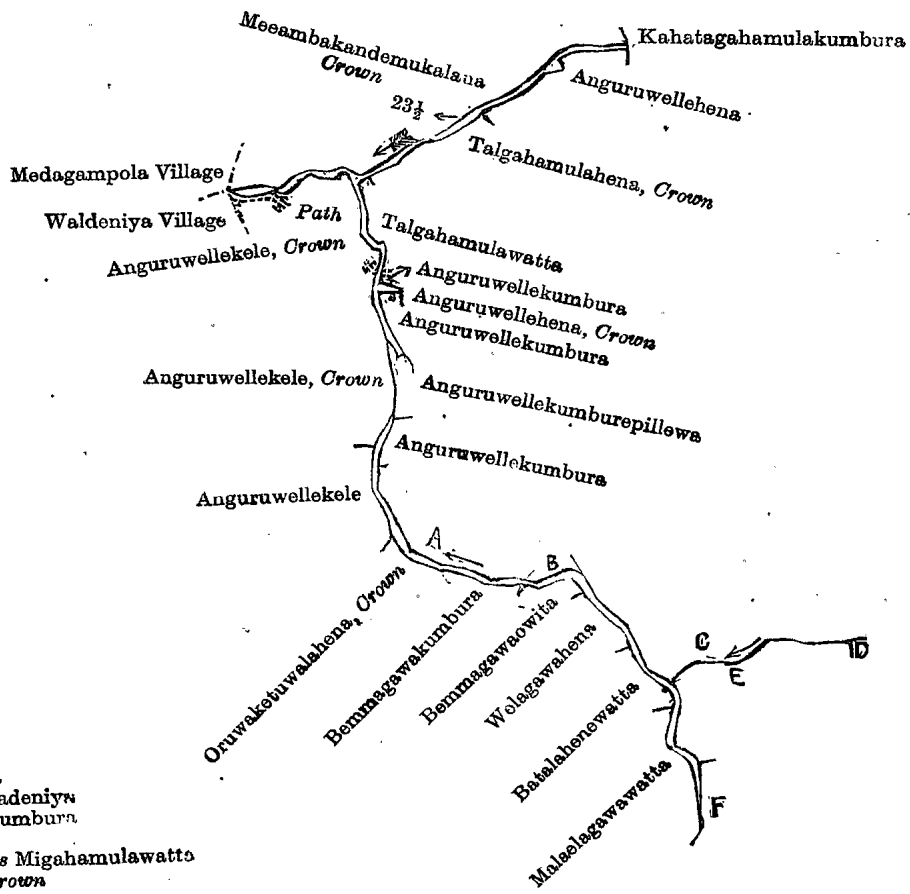
Scale of 8 Chains to an Inch.

A. H. G. DAWSON,
for Surveyor-General.

II.—Preliminary plan 433.

Lot.	Name of Land.	Extent, A. R. P.
23½	Anguruwella-ela and dola (stream)	1 0 38

and bounded as follows : on the north by Meeambakandemukalana claimed by the Crown ; on the east by Kahatagahamulakumbura claimed by Liyana Achillage Sirimalhamy and others, Anguruwellehena sold by the Crown, Talgahamulahena claimed by the Crown, Talgahamulawatta sold by the Crown, Anguruwellekumbura claimed by Patirenehelage Pinhamy and others, Anguruwellehena claimed by the Crown, Anguruwellekumbura claimed by Patirenehelage Pinhamy and others, Anguruwellekumburepillewa claimed by Patirenehelage Pinhamy and others, Anguruwellekumbura claimed by Patirenehelage Pinhamy and others, Dawatagollehena sold by the Crown, Anguruwellagawadeniya claimed by Patiraja Mudiyansele Yahapathamy, Siyambalagahakumbura claimed by Patiraja Mudiyansele Puchiappuhamy ; on the south by Egodawatta sold by the Crown, Egodawatta *alias* Migahamulawatta claimed by Patiraja Mudiyansele Puchi Appuhamy, Medilleuyana claimed by the Crown ; on the west by Malaelagawawatta sold by the Crown, Batalahenewatta claimed by the Crown, Welagawahena sold by the Crown, Bemmagawaowita claimed by Patiraja Mudiyansele Yahapathamy and others, Bemmagawakumbura claimed by Patiraja Mudiyansele Ranhamy and others, Oruwaketuwalahena claimed by the Crown, Anguruwellekele sold by the Crown, Anguruwellekele claimed by the Crown, a footpath, the village limit of Waldeniya, the village limit of Medagampola.



Surveyor-General's Office,
Colombo, January 22, 1914.

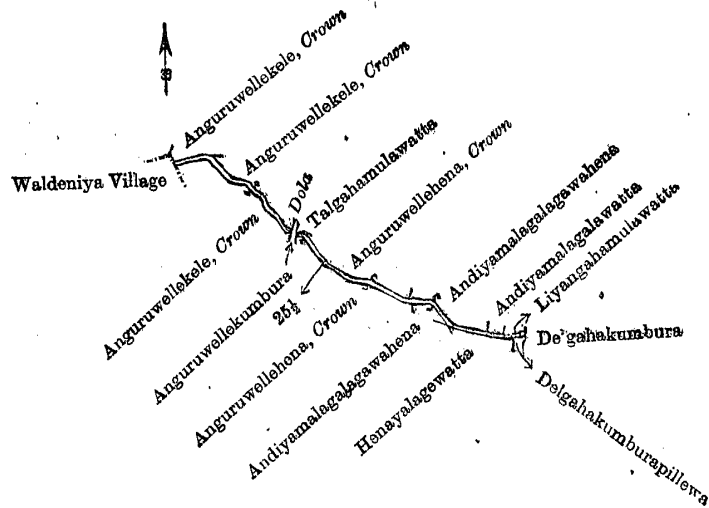
Scale of 8 Chains to an Inch.

A. H. G. Dawson,
for Surveyor-General.

III.—Preliminary plan 433.

Lot.	Name of Land.	Extent, A. R. P.
25½	Gansabhawa path	0 1 1

and bounded as follows : on the north by Anguruwellekele claimed by the Crown, Talgahamulawatta sold by the Crown, Anguruwellehena claimed by the Crown, Andiyamalagalawahena sold by the Crown, Andiyamalagalawatta claimed by Ganittayalage Tikirathi and others, Liyanagahamulawatta claimed by Ganittayalage Tikirathi and others ; on the east by Delgahakumbura claimed by Edirisin Achillage Kirihamy ; on the south by Delgahakumburapillewa claimed by Edirisin Achillage Kirihamy, Henayalagewatta claimed by Patiraja Mudiyansele Yahapathamy, Andiyamalagalawahena sold by the Crown, Anguruwellehena claimed by the Crown, Anguruwellekumbura claimed by Patirenehelage Pinhamy, Anguruwellekele claimed by the Crown ; on the west by the village limit of Waldeniya.



Surveyor-General's Office,
Colombo, January 22, 1914.

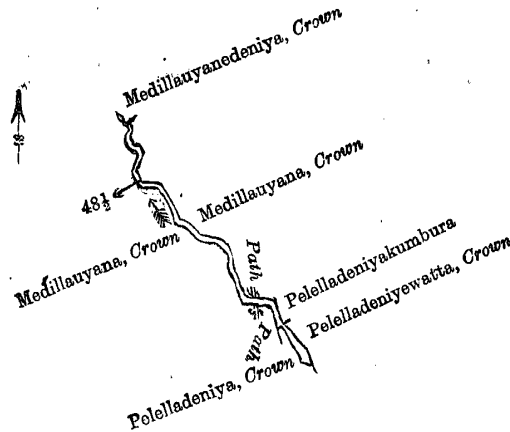
Scale of 8 Chains to an Inch.

A. H. G. DAWSON,
for Surveyor-General.

IV.—Preliminary plan 433.

Lot.	Name of Land.	Extent, A. R. P.
48½	Ela (stream)	0 1 9

and bounded as follows : on the north by Medillaaneyadeniya claimed by the Crown, Medillaayana claimed by the Crown ; on the east by Medillaayana claimed by the Crown, Pelelladeniyakumbura claimed by Liyana Achchillage Punci Appu and others, Pelelladeniyawatta claimed by the Crown ; on the south by Pelelladeniya claimed by the Crown ; on the west by Medillaayana claimed by the Crown.



Surveyor-General's Office,
Colombo, January 22, 1914.

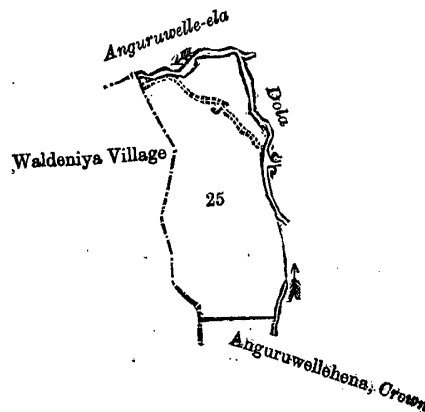
Scale of 8 Chains to an Inch.

A. H. G. DAWSON,
for Surveyor-General.

V.—Preliminary plan 433.

Lot.	Name of Land.	Extent, A. R. P.
25	Anguruwellekele (jungle)	5 2 1

and bounded as follows : on the north by the Anguruwelle-ela ; on the east by a dola ; on the south by Anguruwellehena claimed by the Crown ; on the west by the village limit of Waldeniya.



Surveyor-General's Office,
Colombo, January 22, 1914.

Scale of 8 Chains to an Inch.

A. H. G. DAWSON,
for Surveyor-General.

VI.—Preliminary plan 433.

Lot.	Name of Land.	Extent, A. R. P.
48	Medillauyana	2 2 38
49	Medillauyanedeniya	0 1 12
55	Habbilikandemukulana	72 1 31
56	Medillauyana	22 3 12
		98 1 13

and bounded as follows: on the north by Palagalehena claimed by the Crown, Dikgalagawahena claimed by the Crown, Talgollewatta sold by the Crown, Malaelagawawatta sold by the Crown, a dola, Egodawatta *alias* Meegahamulawatta claimed by Patiraja Mudiyansele Puchi Appuhamy and others, Egodawatta claimed by Patiraja Mudiyansele Ranhamy and others, Siyambalagahakumbura claimed by Patiraja Mudiyansele Puchi Appuhamy, Siyambalagahakumburapillewa claimed by Patiraja Mudiyansele Puchi Appuhamy, Sirikadawedaralagewatta claimed by Liyana Achchillage Sirimalhamy, Bomaluwewatta claimed by Edirisinghe Achchillage Gunamalhamy and others; on the east by Endagalakandehena claimed by the Crown, Gulugahamulawatta claimed by Patiraja Mudiyansele Ranhamy, Peleledeniyakumburapillewa claimed by Liyana Achchillage Puchi Appu and others, Peleledeniyakumbura claimed by Liyana Achchillage Puchi Appu and others, an ela, Peleledeniya claimed by the Crown, Peleledeniyaehena claimed by the Crown, Peleledeniyaewatta claimed by Liyana Achchillage Sirimalhamy, Koswatta claimed by Edirisin Achchillage Kirihamy, Koswatta sold by the Crown, Siyambalagahamulawatta sold by the Crown, Petangalamulahena sold by the Crown, Petangalewatta claimed by the Crown, Ethdematagahamulahena claimed by the Crown, Wegollemadahena claimed by the Crown, Wegollemadahena sold by the Crown; on the south by the village limit of Kudumulla; on the west by the village limit of Hapugahagedera, the village limit of Waldeniya.

[For Diagram see page 1488.]

VII.—Preliminary plan 433.

Lot.	Name of Land.	Extent, A. R. P.
56½	Gansabhawa path (footpath)	0 3 10

and bounded as follows: on the north by Delgahakumbura claimed by Edirisin Achchillage Kirihamy, Gamagewatta claimed by Patiraja Mudiyansele Ranhamy, Ambagahamulawatta *alias* Hitinawatta claimed by Patiraja Mudiyansele Puchi Appu and others; on the east by Nugagahamulawatta claimed by Patiraja Mudiyansele Puchi Appuhamy, Bomaluwewatta claimed by Patirennahelage Puchirala and others, Beligahamulawatta claimed by Edirisin Achchillage Gunamalhamy and others, Medillauyana claimed by the Crown, an ela, Medillauyana claimed by the Crown, Koswatta sold by the Crown, Embarangahamulawatta sold by the Crown, Helaudawatta sold by the Crown, Siyambalagahamulawatta sold by the Crown, Deniyehena sold by the Crown; on the south by Deniyakumbura claimed by Patiraja Mudiyansele Ranhamy; on the west by Deniyehena sold by the Crown, Siyambalagahamulawatta sold by the Crown, Embarangahamulawatta sold by the Crown, Koswatta sold by the Crown, Medillauyana claimed by the Crown, Sirikadawedaralagewatta claimed by Liyana Achchillage Sirimalhamy, Beligahamulawatta claimed by Liyana Achchillage Puchi Appuhamy, Gorakagahamulawatta claimed by Liyana Achchillage Puchi Appuhamy, Innawatta claimed by Liyana Achchillage Sirimalhamy, Innawatta claimed by Edirisin Achchillage Kirihamy.

[For Diagram see page 1489.]

VIII.—Preliminary plan 433.

Lot.	Name of Land.	Extent, A. R. P.
70½	Ela (stream)	0 0 22

and bounded as follows: on the north by Ketakalagahamulawatta *alias* Panwatta claimed by Patirennelage Pinhamy, Panwattakumbura claimed by Patirennelage Pinhamy and another; on the east by Wegollamadahena claimed by the Crown, the village limit of Kudumulla; on the south by the village limit of Kudumulla; on the west by Wegollemadahena sold by the Crown, Wegollemadahena claimed by the Crown.



Surveyor-General's Office,
Colombo, January 22, 1914.

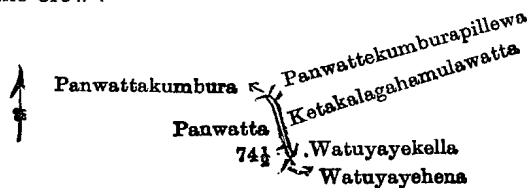
Scale of 8 Chains to an Inch.

A. H. G. DAWSON,
for Surveyor-General.

IX.—Preliminary plan 433.

Lot.	Name of Land.	Extent, A. R. P.
74½	Dewata (path)	0 0 6

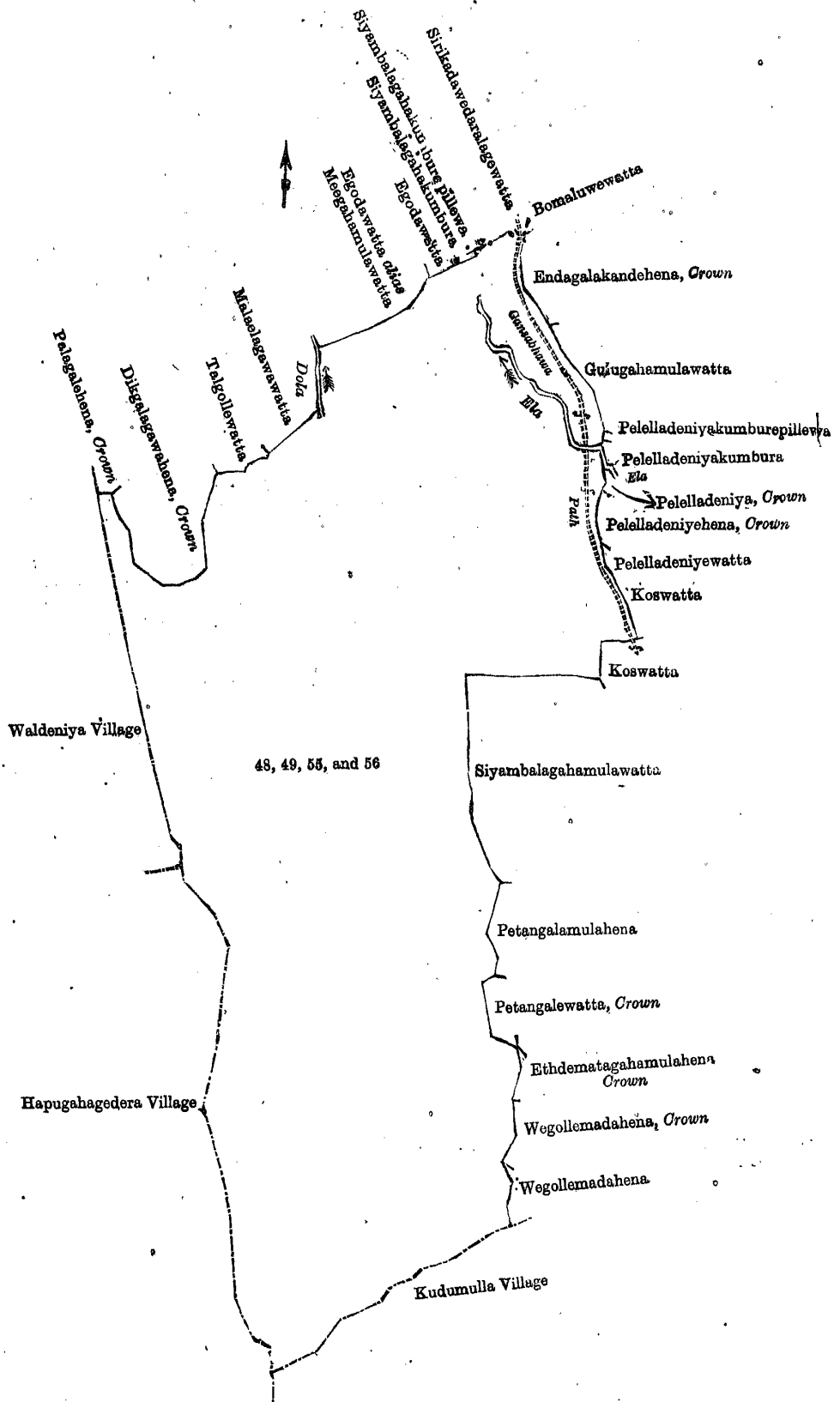
and bounded as follows: on the north by Panwattakumbura claimed by Patirennahelage Pihamy and another, Panwattakumburapillewa sold by the Crown; on the east by Ketakalagahamulawatta sold by the Crown, Watuyayekella claimed by Rajapaksa Mudiyansele Puchi Menika and another; on the south by Watuyayehena sold by the Crown; on the west by Panwatta sold by the Crown.



Surveyor-General's Office,
Colombo, January 22, 1914.

Scale of 8 Chains to an Inch.

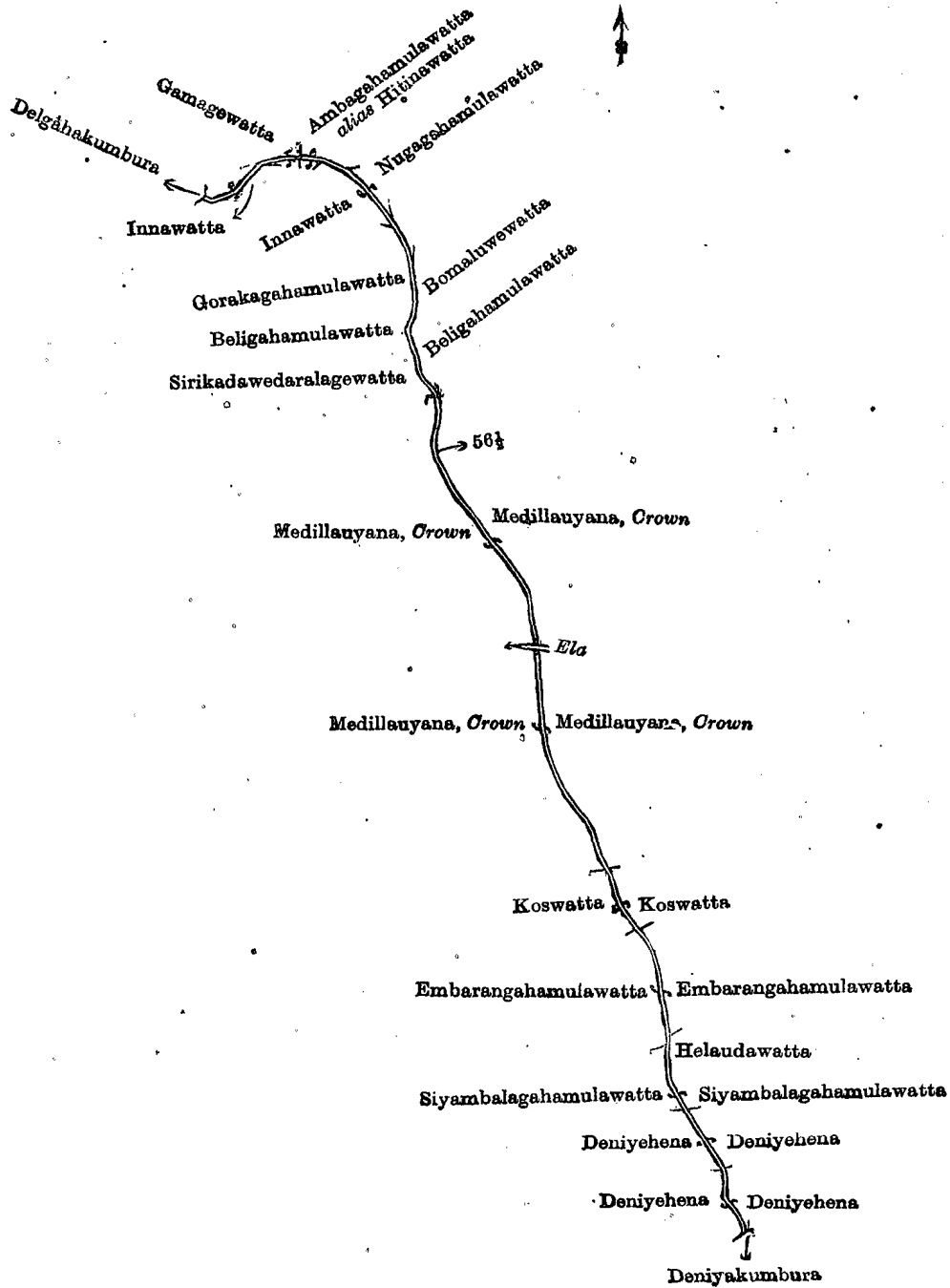
A. H. G. DAWSON,
for Surveyor-General.



Surveyor-General's Office.
Colombo, January 23, 1914.

Scale of 8 Chains to an Inch.

A. H. G. DAWSON,
for Surveyor-General.



Surveyor-General's Office,
Colombo, January 22, 1914.

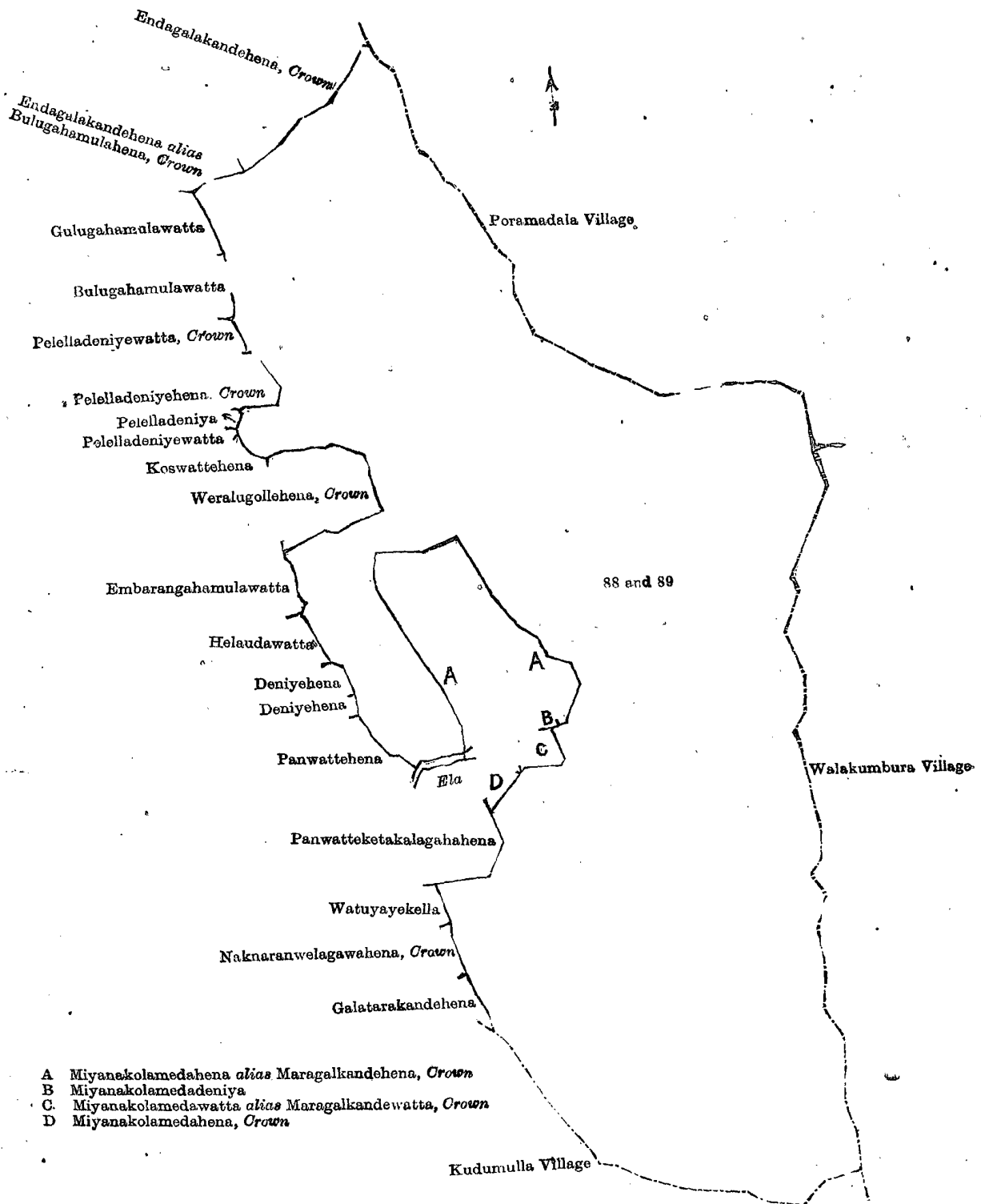
Scale of 8 Chains to an Inch.

A. H. G. DAWSON,
for Surveyor-General.

X.—Preliminary plan 433.

Lot.	Name of Land.	Extent, A. R. P.
88	Endugalkandemukalana (forest)	107 2 7
89	Maragala (rock)	9 1 3
		116 3 10

and bounded as follows : on the north by Endagalakandehena *alias* Bulugahamulahena claimed by the Crown, Endagalakandehena claimed by the Crown, the village limit of Poramadala ; on the east by the village limit of Poramadala, the village limit of Walakumbura ; on the south by the village limit of Kudumulla ; on the west by the village limit of Kudumulla, Galatarekandehena sold by the Crown, Naknaranwelagawahena claimed by the Crown, Watuyayekella claimed by Edirisin Achchillage Gunamal Etana, Panwattaketakelagahahena sold by the Crown, Miyanakolamedahena claimed by the Crown, Miyanakolamadawatta *alias* Maragalkandewatta claimed by the Crown, Miyanakolamedadeniya (private), Miyanakolamedahena *alias* Maragalkandehena claimed by the Crown, an ela, Panwattahena sold by the Crown, Deniyehena sold by the Crown, Helaudawatta sold by the Crown, Embaranghamulawatta sold by the Crown, Weralugollehena claimed by the Crown, Koswattahena sold by the Crown, Pelelladeniyawatta claimed by Liyana Achchillage Sirimalhamy, Pelelladeniya claimed by the Crown, Pelelladeniyehena claimed by the Crown, Pelelladeniyawatta claimed by the Crown, Bulugahamulawatta sold by the Crown, Gulugahamulawatta claimed by Patiraja Mudiyansele Ranhami.



Surveyor-General's Office,
Colombo, January 22, 1914.

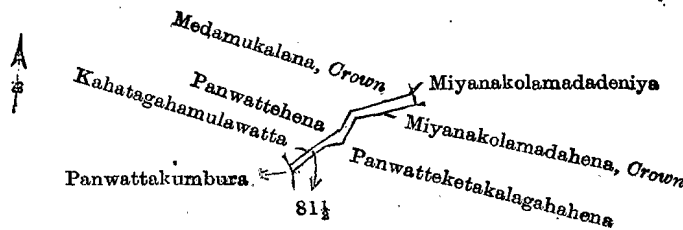
Scale of 8 Chains to an Inch.

A. H. G. DAWSON,
for Surveyor-General.

XI.—Preliminary plan 433.

Lot.	Name of Land.	Extent, A. R. P.
81½	Ela (stream)	0 0 36

and bounded as follows: on the north by Kahatagahamulawatta sold by the Crown, Panwattehena sold by the Crown, Medamukalana claimed by the Crown; on the east by Miyanakolamedadeniya claimed by Kanderallage Kiri Ettana; on the south by Miyanakolamedahena claimed by the Crown, Panwatteteketakalagahahena sold by the Crown; on the west by Panwattetekumbura claimed by Patirennahelage Pinhamy and another.



Surveyor-General's Office,
Colombo, January 22, 1914.

Scale of 8 Chains to an Inch.

A. H. G. DAWSON,
for Surveyor-General.

M. T. ARCHIBALD,
Special Officer.

August 18, 1914.

Kegalla S. O. No. 42.

Order under Section 4, Sub-section (1), of "The Waste Lands Ordinances of 1897, 1899, 1900, and 1903."

In the matter of the lands commonly called or known as Alakolamadahena, situate in the village of Gangekumbura, in the Kinigoda korale of the Kegalla District, in the Province of Sabaragamuwa, and of "The Waste Lands Ordinances of 1897, 1899, 1900, and 1903."

WHEREAS in pursuance of section 1 of the said Ordinances it was duly declared and notified on December 20, 1912, that if no claim to the lands commonly called or known as Alakolamadahena, situate in the village of Gangekumbura, in the Kinigoda korale of the Kegalla District, in the Province of Sabaragamuwa, containing in extent 3 roods and 25 perches, and shown as lots 10K and 10L in preliminary plan 100 and in the annexed diagram was made to Maxwell MacLagan Wedderburn, Special Officer appointed under section 28 of the said Ordinances, within the period of three months from the date specified in the said notice, such lands would be declared the property of the Crown, and dealt with on account of the Crown (*vide* Notice No. 4,688):

And whereas (1) Henekagedara Punchirala, (2) Imiyaralagedara Appuhamy (minor) made claim thereto, and Howard Orme Fox and Ralph Marcus Meaburn Worsley, Special Officers appointed under section 28 of the said Ordinances, made due inquiry into such claim, and whereas Imiyaralagedara Kalu Banda was duly appointed representative of the minor the 2nd claimant Imiyaralagedara Appuhamy, and whereas the said 1st claimant and the said guardian on behalf of the minor 2nd claimant and the aforesaid Ralph Marcus Meaburn Worsley with the consent of His Excellency the Governor, came to two agreements in writing dated July 15, 1913, concerning the said lands, under section 4, sub-section (1), of the said Ordinances, whereby it was agreed that the said claimants along with Henekagedara Appuhamy and Henekagedara Punchedi Menika should be declared the purchasers of the said lands upon payment on or before September 15, 1913, to the Assistant Government Agent at Kegalla, of a sum of Rupees Twelve and Cents Thirty only (Rs. 12.30), as the purchase amount of the said lands, and whereas the said amount has been paid by the said claimants, they are hereby in pursuance of the agreements afore-mentioned, declared to be the purchasers of the said land along with Henekagedara Appuhamy and Punchedimenika, as more fully described herein below.

Description of the Lands referred to.

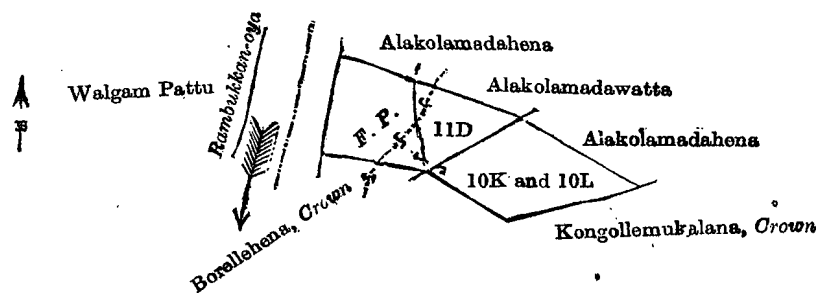
The following lots situated in the village of Gangekumbura, in the Kinigoda korale of the Kegalla District, in the Province of Sabaragamuwa, as described in the annexed diagram:—

Preliminary plan 100.			Extent, A. R. P.		
Lot.	Name of Land.				
10K ..	Alakolamadahena	0	1	21
10L ..	Do.	0	2	4
			0 3 25		

and bounded as follows: on the north by Alakolamadahena sold under the Waste Lands Ordinances to Henekagedara Ranhamy, Alakolamadawatta claimed by Henekagedara Ranhamy, Alakolamadahena sold under the Waste Lands Ordinances to Henekagedara Ranhamy; on the east by Kongonemukalana belonging to the Crown; on the south by Borellehena declared to be the property of the Crown under the Waste Lands Ordinances; and on the west by the Rambukkan-oya (the boundary of Walgam pattu).

NOTE.—The following lot lying within the above-mentioned boundaries is excluded from this order, and its extent of 35 perches is not included in the extent of 3 roods and 25 perches given above:—

Preliminary plan 100.			Extent, A. R. P.		
Lot.	Name of Land.				
11D ..	Alakolamadahena	0	0	35



Surveyor-General's Office,
Colombo, May 11, 1914.

Scale of 4 Chains to an Inch.

G. K. THORNHILL,
for Acting Surveyor-General.

M. M. WEDDERBURN,
Special Officer.

June 13, 1914.

Kegalla S. O. No. 43.**Order under Section 4, Sub-section (1), of "The Waste Lands Ordinances of 1897, 1899, 1900, and 1903."**

In the matter of the land commonly called or known as Kongahamulahena, situate in the village of Gangekumbura, in the Kinigoda korale of the Kegalla District, in the Province of Sabaragamuwa, and of "The Waste Lands Ordinances of 1897, 1899, 1900, and 1903."

WHEREAS in pursuance of section 1 of the said Ordinances it was duly declared and notified on December 20, 1912, that if no claim to the land commonly called or known as Kongahamulahena, situate in the village of Gangekumbura, in the Kinigoda korale of the Kegalla District, in the Province of Sabaragamuwa, containing in extent 1 acre 1 rood and 20 perches, and shown as lot 5 I in preliminary plan 100 and in the annexed diagram, was made to Maxwell Maclagan Wedderburn, Special Officer appointed under section 28 of the said Ordinances, within the period of three months from the date specified in the said notice, such land would be declared the property of the Crown, and dealt with on account of the Crown (*vide* Notice No. 4,688):

And whereas (1) Rasnakaralage Kiri Banda, (2) Herat Mudiyansele Appuhamy made claim thereto, and Howard Orme Fox and Ralph Marcus Meaburn Worsley, Special Officers appointed under section 28 of the said Ordinances, made due inquiry into such claim, and whereas the said claimants and the aforesaid Ralph Marcus Meaburn Worsley, with the consent of His Excellency the Governor, came to two agreements in writing dated July 16, 1913, concerning the said land, under section 4, sub-section (1), of the said Ordinances, whereby it was agreed that the said claimants should be declared the purchasers of the said land upon payment, on or before October 16, 1913, to the Assistant Government Agent at Kegalla, of a sum of Rupees Twenty-four and Cents Fifty only (Rs. 24.50), as the purchase amount of the said land, and whereas the said amount has been paid by the said claimants, they are hereby in pursuance of the agreements aforementioned, declared to be the purchasers of the said land, as more fully described herein below.

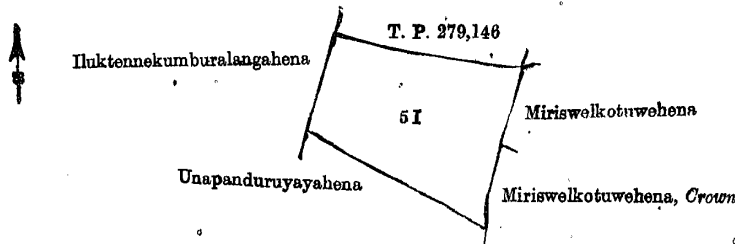
Description of the Land referred to.

The following lot situated in the village of Gangekumbura, in the Kinigoda korale of the Kegalla District, in the Province of Sabaragamuwa, as described in the annexed diagram:—

Preliminary plan 100.

Lot.	Name of Land.	Extent, A. R. P.
5 I	Kongahamulahena	1 1 20

and bounded as follows: on the north by T. P. 279,146; on the east by Miriswelkotuwehena sold to Kapuralagedara Mudalihamy under the Waste Lands Ordinances, Miriswelkotuwehena to be declared the property of the Crown under the Waste Lands Ordinances; on the south by Unapanduruyayahena sold to Ganemadittalage Pina and two others under the Waste Lands Ordinances; on the west by Iluktennekumburalangahena sold to Rasnakaralage Kiri Banda and three others under the Waste Lands Ordinances.



Surveyor-General's Office,
Colombo, May 11, 1914.

Scale of 4 Chains to an Inch.

G. K. THORNHILL,
for Acting Surveyor-General.

M. M. WEDDERBURN,
Special Officer.

June 13, 1914.

Kegalla S. O. No. 44.**Order under Section 4, Sub-section (1), of "The Waste Lands Ordinances of 1897, 1899, 1900, and 1903."**

In the matter of the land commonly called or known as Alakolamada, Bogahamulawatta, situate in the village of Gangekumbura, in the Kinigoda korale of the Kegalla District, in the Province of Sabaragamuwa, and of "The Waste Lands Ordinances of 1897, 1899, 1900, and 1903."

WHEREAS in pursuance of section 1 of the said Ordinances it was duly declared and notified on December 20, 1912, that if no claim to the land commonly called or known as Alakolamada, Bogahamulawatta, situate in the village of Gangekumbura, in the Kinigoda korale of the Kegalla District, in the Province of Sabaragamuwa, containing in extent 5 acres 1 rood and 12 perches, and shown as lot 10 in preliminary plan 100, and in the annexed diagram, was made to Maxwell Maclagan Wedderburn, Special Officer appointed under section 28 of the said Ordinances, within the period of three months from the date specified in the said notice, such land would be declared the property of the Crown, and dealt with on account of the Crown (*vide* Notice No. 4,688):

And whereas (1) Rasnakaralage Punchirala, (2) ditto Kiri Banda made claim thereto, and Howard Orme Fox and Ralph Marcus Meaburn Worsley, Special Officers appointed under section 28 of the said Ordinances, made due inquiry into such claim, and whereas the said claimants and the aforesaid Ralph Marcus Meaburn Worsley with the consent of His Excellency the Governor, came to two agreements in writing dated July 16, 1913, concerning the said land, under section 4, sub-section (1), of the said Ordinances, whereby it was agreed that the said claimants should be declared the purchasers of the said land upon payment on or before October 16, 1913, to the Assistant Government Agent at Kegalla, of a sum of Rupees Forty-two and Cents Fifty only (Rs. 42.50), as the purchase amount of the said land, and whereas the said amount has been paid by the said claimants, they are hereby in pursuance of the agreements aforementioned, declared to be the purchasers of the said land, as more fully described herein below.

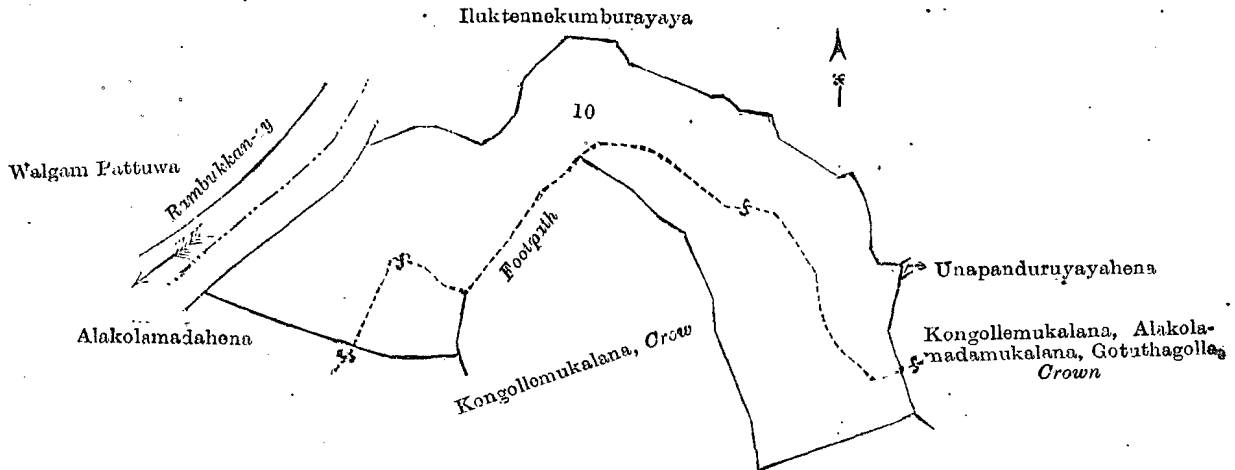
Description of the Land referred to.

The following lot situated in the village of Gangekumbura, in the Kinigoda korale of the Kegalla District, in the Province of Sabaragamuwa, as described in the annexed diagram:—

Preliminary plan 100.

Lot.	Name of Land.	Extent, A. R. P.
10	Alakolamada, Bogahamulawatta	5 1 12

and bounded as follows: on the north by Iluktennekumburayaya (private); on the east by Unapanduruyayahena sold under the Waste Lands Ordinances to Hitihamilage Menikhamy and another, Kongollemukalana, Alakolamadamukalana, and Gotuthagolla declared to be the property of the Crown under the Waste Lands Ordinances; on the south by Kongollemukalana belonging to the Crown, a footpath, Alakolamadahena sold under the Waste Lands Ordinances to Hitihamilage Menikhamy; and on the west by the Rambukkan-oya (the boundary of Walgam pattu).



Surveyor-General's Office,
Colombo, May 11, 1914.

Scale of 4 Chains to an Inch.

G. K. THORNHILL,
for Acting Surveyor-General.

June 13, 1914.

M. M. WEDDERBURN,
Special Officer.

Kegalla S. O. No. 45.**Order under Section 4, Sub-section (1), of "The Waste Lands Ordinances of 1897, 1899, 1900, and 1903."**

In the matter of the land commonly called or known as Unapanduruyayahena, situate in the village of Gangekumbura, in the Kinigoda korale of the Kegalla District, in the Province of Sabaragamuwa, and of the "The Waste Lands Ordinances of 1897, 1899, 1900, and 1903."

WHEREAS in pursuance of section 1 of the said Ordinances it was duly declared and notified on December 20, 1912, that if no claim to the land commonly called or known as Unapanduruyayahena, situate in the village of Gangekumbura, in the Kinigoda korale of the Kegalla District, in the Province of Sabaragamuwa, containing in extent 1 acre and 20 perches, and shown as lot 5H in preliminary plan 100 and in the annexed diagram, was made to Maxwell MacLagan Wedderburn, Special Officer appointed under section 28 of the said Ordinances, within the period of three months from the date specified in the said notice, such land would be declared the property of the Crown, and dealt with on account of the Crown (*vide* Notice No. 4,688):

And whereas (1) Ganemadittayalaye Pina, (2) Dambegodayalage Puncha, (3) ditto Rankiri made claim thereto, and Howard Orme Fox and Ralph Marcus Meaburn Worsley, Special Officers appointed under section 28 of the said Ordinances, made due inquiry into such claim, and whereas the said claimants and the aforesaid Ralph Marcus Meaburn Worsley with the consent of His Excellency the Governor, came to three agreements in writing dated July 16, 1913, concerning the said land, under section 4, sub-section (1), of the said Ordinances, whereby it was agreed that the said claimants should be declared the purchasers of the said land upon payment on or before October 16, 1913, to the Assistant Government Agent at Kegalla, of a sum of Rupees Twenty-two and Cents Fifty only (Rs. 22.50), as the purchase amount of the said land, and whereas the said amount has been paid by the said claimants, they are hereby in pursuance of the agreements aforesaid, declared to be the purchasers of the said land, as more fully described herein below.

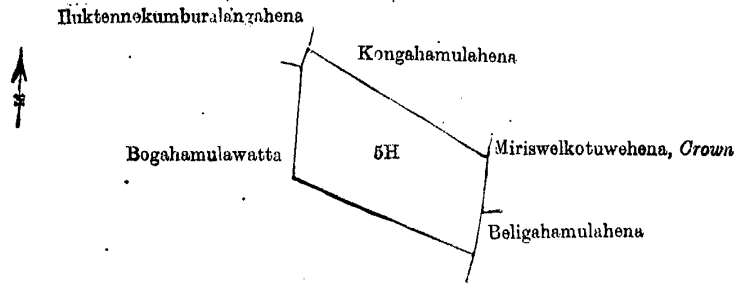
Description of the Land referred to.

The following lot situated in the village of Gangekumbura, in the Kinigoda korale of the Kegalla District, in the Province of Sabaragamuwa, as described in the annexed diagram:—

Preliminary plan 100.

Lot.	Name of Land.	Extent, A. R. P.
5H	Unapanduruyayahena	1 0 20

and bounded as follows: on the north by Kongahamulahena sold under the Waste Lands Ordinances to Rasnakaralage Kiri Banda and others; on the east by Miriswelkotuwehena to be declared the property of the Crown under the Waste Lands Ordinances, Beligahamulahena sold under the Waste Lands Ordinances to Dombagedara Puncha; on the south by Bogahamulawatta sold under the Waste Lands Ordinances to Rasnakaralage Kiri Banda; and on the west by Bogahamulawatta sold under the Waste Lands Ordinances to Rasnakaralage Kiri Banda and Iluktennekumburalangahena sold under the Waste Lands Ordinances to Rasnakaralage Kiri Banda and three others.



Surveyor-General's Office,
Colombo, May 11, 1914.

Scale of 4 Chains to an Inch.

G. K. THORNHILL,
for Acting Surveyor-General.

June 13, 1914.

M. M. WEDDERBURN,
Special Officer.

Kegalla S. O. No. 46.

Order under Section 4, Sub-section (1), of "The Waste Lands Ordinances of 1897, 1899, 1900, and 1903."

In the matter of the lands commonly called or known as Kohilagodellehena and Miriswelkotuwehena, situate in the village of Gangekumbura, in the Kinigoda korale of the Kegalla District, in the Province of Sabaragamuwa, and of "The Waste Lands Ordinances of 1897, 1899, 1900, and 1903."

WHEREAS in pursuance of section 1 of the said Ordinances it was duly declared and notified on December 20, 1912, that if no claim to the lands commonly called or known as Kohilagodellehena and Miriswelkotuwehena, situate in the village of Gangekumbura, in the Kinigoda korale of the Kegalla District, in the Province of Sabaragamuwa, containing in extent 2 roods and 31 perches, and shown as lots 5½C and 5J in preliminary plan 100 and in the annexed diagram, was made to Maxwel Maclagan Wedderburn, Special Officer appointed under section 28 of the said Ordinances, within the period of three months from the date specified in the said notice, such lands would be declared the property of the Crown, and dealt with on account of the Crown (*vide* Notice No. 4,688):

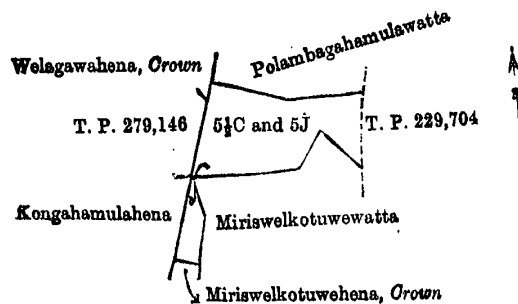
And whereas Kapugedara Mudalihamy made claim thereto, and Howard Orme Fox and Ralph Marcus Meaburn Worsley, Special Officers appointed under section 28 of the said Ordinances, made due inquiry into such claim, and whereas the said claimant and the aforesaid Ralph Marcus Meaburn Worsley, with the consent of His Excellency the Governor, came to an agreement in writing dated July 16, 1913, concerning the said lands, under section 4, sub-section (1), of the said Ordinances, whereby it was agreed that the said claimant should be declared the purchaser of the said lands upon payment on or before August 16, 1913, to the Assistant Government Agent at Kegalla of a sum of Rupees Sixteen only (Rs. 16), as the purchase amount of the said lands, and whereas the said amount has been paid by the said claimant, he is hereby in pursuance of the agreement afore-mentioned, declared to be the purchaser of the said lands, as more fully described herein below.

Description of the Lands referred to.

The following lots situated in the village of Gangekumbura, in the Kinigoda korale of the Kegalla District, in the Province of Sabaragamuwa, as described in the annexed diagram:—

Preliminary plan 100.			
Lot.	Name of Land.		Extent, A. R. P.
5½C	Kohilagodellehena	0 2 19
5 J	Miriswelkotuwehena	0 0 12
			0 2 31

and bounded as follows: on the north by Polambagahamulawatta sold to Ganemaditalage Bali under the Waste Lands Ordinances; on the east by title plan 229,704; on the south by Miriswelkotuwewatta claimed by Kapugedara Mudalihamy, Miriswelkotuwehena to be declared the property of the Crown under the Waste Lands Ordinances; on the west by Kongahamulahena sold to Rasnakaralage Kiri Banda and another under the Waste Lands Ordinances, T. P. 279,146, and Welagawahena to be declared the property of the Crown under Waste Lands Ordinances.



Surveyor-General's Office,
Colombo, May 11, 1914.

Scale of 4 Chains to an Inch.

G. K. THORNHILL,
for Acting Surveyor-General.

June 13, 1914.

M. M. WEDDERBURN,
Special Officer.

Kegalla S. O. No. 47.**Order under Section 4, Sub-section (1), of "The Waste Lands Ordinances of 1897, 1899, 1900, and 1903."**

In the matter of the land commonly called or known as Iluktennekumburalangahena, situate in the village of Gangekumbura, in the Kinigoda korale of the Kegalla District, in the Province of Sabaragamuwa, and of "The Waste Lands Ordinances of 1897, 1899, 1900, and 1903."

WHEREAS in pursuance of section 1 of the said Ordinances it was duly declared and notified on December 20, 1912, that if no claim to the land commonly called or known as Iluktennekumburalangahena, situate in the village of Gangekumbura, in the Kinigoda korale of the Kegalla District, in the Province of Sabaragamuwa, containing in extent 3 acres 3 roods and 27 perches, and shown as lot 5 in preliminary plan No. 100 and in the annexed diagram, was made to Maxwel Maclagan Wedderburn, Special Officer appointed under section 28 of the said Ordinances, within the period of three months from the date specified in the said notice, such land would be declared the property of the Crown, and dealt with on account of the Crown (*vide* Notice No. 4,688) :

And whereas (1) Dambegodayalage Puncha, (2) ditto Rankiri, (3) Rasnakoralage Kiri Banda, (4) Ganemadittalage Pina made claim thereto, and Howard Orme Fox and Ralph Marcus Meaburn Worsley, Special Officers appointed under section 28 of the said Ordinances, made due inquiry into such claim, and whereas the said claimants and the aforesaid Ralph Marcus Meaburn Worsley, with the consent of His Excellency the Governor, came to four agreements in writing dated July 16, 1913, concerning the said land, under section 4, sub-section (1), of the said Ordinances, whereby it was agreed that the said claimants should be declared the purchasers of the said land upon payment by the 1st, 3rd, and 4th claimants aforesaid, on or before October 16, 1913, to the Assistant Government Agent at Kegalla, of a sum of Rupees Forty-eight only (Rs. 48), as the purchase amount of the said land, and whereas the said amount has been duly paid by the said claimants, the aforesaid four claimants are hereby, in pursuance of the agreements afore-mentioned, declared to be the purchasers of the said land, as more fully described herein below.

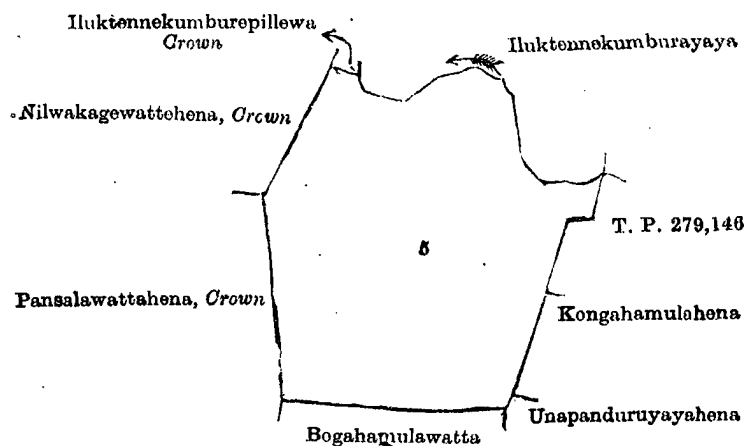
Description of the Land referred to.

The following lot situated in the village of Gangekumbura, in the Kinigoda korale of the Kegalla District, in the Province of Sabaragamuwa, as described in the annexed diagram :—

Preliminary plan 100.

Lot.	Name of Land.	Extent, A. R. P.
5	Iluktennekumburalangahena	3 3 27

and bounded as follows : on the north by Iluktennekumburepillewa to be declared the property of the Crown under the Waste Lands Ordinances, Iluktennekumburayaya (private) ; on the east by T. P. 279,146, Kongahamulahena sold under the Waste Lands Ordinances to Rasnakoralage Kiri Banda and another, Unapanduruyayahena sold under the Waste Lands Ordinances to Ganemadittalage Pina and two others ; on the south by Bogahamulawatta sold under the Waste Lands Ordinances to Rasnakoralage Kiri Banda ; on the west by Pansalawattahena to be declared the property of the Crown under the Waste Lands Ordinances, Nilwakagewattahena to be declared the property of the Crown under the Waste Lands Ordinances.



Surveyor-General's Office,
Colombo, May 11, 1914.

Scale of 4 Chains to an Inch.

G. K. THORNTON,
for Acting Surveyor-General.

June 13, 1914.
M. M. WEDDERBURN,
Special Officer.

Kegalla S. O. No. 48.**Order under Section 2 of "The Waste Lands Ordinances of 1897, 1899, 1900, and 1903," declaring Lands to be Crown Property.**

In the matter of the lands commonly called or known as Bogahamulapillewa, Nilwakagewattahena, Pansalawattahena, Ketakalagahamulapillewa, &c., situate in the village of Gangekumbura, in the Kinigoda korale of the Kegalla District, in the Province of Sabaragamuwa, and of "The Waste Lands Ordinances of 1897, 1899, 1900, and 1903."

THE notice required by section 1 of "The Waste Lands Ordinances of 1897, 1899, 1900, and 1903," having been duly published in manner prescribed by that section in respect of the above-named lands (*vide* Notice No. 4,688), and no claim having been made to the said lands or to any interest therein within the period of three months from the date specified in the said notice, I, Maxwel Maclagan Wedderburn, Special Officer appointed under section 28 of the said Ordinances, under and by virtue of the powers vested in me in that behalf by section 2 of the said Ordinances, do hereby on June 13, 1914, order and declare that the said lands, as more fully described herein below, situate in the village of Gangekumbura, in the Kinigoda korale of the Kegalla District, in the Province of Sabaragamuwa, and shown as lots 5A, 5B, 5C, 5D, 5E, 5F, 5N, 5K, 7A, 5½, 5¼A, 10M in preliminary plan 100 and in the annexed diagrams, and containing in extent 10 acres 3 roods and 16 perches, are the property of the Crown.

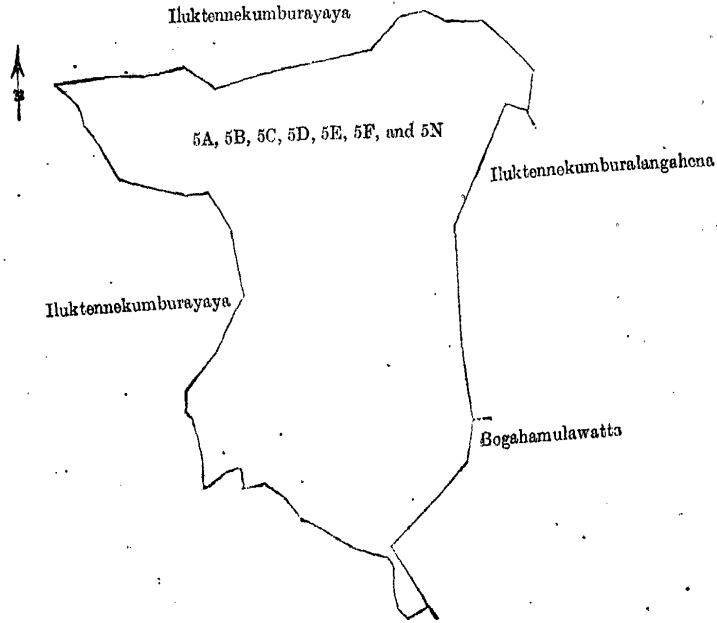
Description of the Lands referred to.

The following lots situated in the village of Gangekumbura, in the Kinigoda korale of the Kegalla District, in the Province of Sabaragamuwa, as described in the annexed diagrams :—

I.—Preliminary plan 100.

Lot.	Name of Land.	Extent, A. R. P.	Lot.	Name of Land.	Extent, A. R. P.
5A ..	Bogahamulapillewa 1 2 27	5F ..	Ambagahamulakumburapillewa 0 0 11
5B ..	Do. 0 0 22	5N ..	Iluktennekumburepillewa 0 0 20
5C ..	Nilwakagewattehena 1 3 23			
5D ..	Pansalawattehena 3 3 15			8 1 10
5E ..	Ketagalagahamulapillewa 0 2 12			

and bounded as follows : on the north by Iluktennekumburayaya, private ; on the east by Iluktennekumburalangahena sold under the Waste Lands Ordinances to Rasnakaralage Kiri Banda and others, Bogahamulawattā ditto ; and on the south and west by Iluktennekumburayaya, private.



Surveyor-General's Office,
Colombo, May 11, 1914.

Scale of 4 Chains to an Inch.

G. K. THORNHILL,
for Acting Surveyor-General.

II.—Preliminary plan 100.

Lot.	Name of Land.	Extent, A. R. P.
5K ..	Miriswelkotuwehena 0 1 17

and bounded as follows : on the north by Miriswelkotuwehena sold under the Waste Lands Ordinances to Kapuralagedara Mudalihamy ; on the east by Miriswelkotuwewatta claimed by Herat Mudiyansele Dingiri Banda ; on the south by Beligahamulahena sold under the Waste Lands Ordinances to Dombagedara Puncha ; and on the west by Unapanduruyayehena sold under the Waste Lands Ordinances to Ganemadittolage Pina and two others, Kongahamulahena sold under the Waste Lands Ordinances to Rasnakaralage Kiri Banda and another.



Surveyor-General's Office,
Colombo, May 11, 1914.

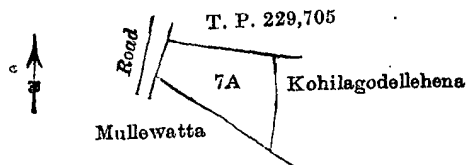
Scale of 4 Chains to an Inch.

G. K. THORNHILL,
for Acting Surveyor-General.

III.—Preliminary plan 100.

Lot.	Name of Land.	Extent, A. R. P.
7A ..	Imbirigahamulahena 0 1 18

and bounded as follows : on the north by T. P. 229,705 ; on the east by Kohilagodellehena sold under the Waste Lands Ordinances to Herat Mudiyansele Appuhamy and others ; on the south by Mulletwatta claimed by Dombagodayalaye Rankiri ; and on the west by a road.



Surveyor-General's Office,
Colombo, May 11, 1914.

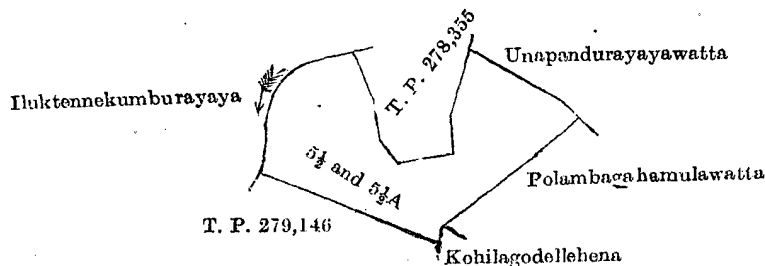
Scale of 4 Chains to an Inch.

G. K. THORNHILL,
for Acting Surveyor-General.

IV.—Preliminary plan 100.

Lot.	Name of Land.	Extent, A. R. P.
5½	Welagawahena	0 3 27
5½A	Polambagahamulahena	0 2 9
		1 1 36

and bounded as follows : on the north by T. P. 278,355, Unapandurayawatta claimed by Kalangedara Mudalihamy on the east by Polambagahamulawatta sold under the Waste Lands Ordinances to Ganemadittalage Bali, Kohilagodellehena sold under the Waste Lands Ordinances to Kapuralagedara Mudalihamy ; on the south by T. P. 279,146 ; and on the west by Huktennekumburayaya, private.



Surveyor-General's Office,
Colombo, May 11, 1914.

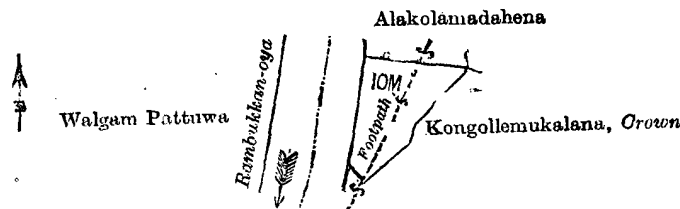
Scale of 4 Chains to an Inch.

G. K. THORNHILL,
for Acting Surveyor-General.

V.—Preliminary plan 100.

Lot.	Name of Land.	Extent, A. R. P.
10M	Borellehena	0 1 15

and bounded as follows : on the north by Alakolamadahena sold under the Waste Lands Ordinances to Hennekgedara Punchirala and three others ; on the east and south by Kongollemukalana belonging to the Crown ; and on the west by Rambukkan-oya (the boundary of Walgam pattu).



Surveyor-General's Office,
Colombo, May 11, 1914.

Scale of 4 Chains to an Inch.

G. K. THORNHILL,
for Acting Surveyor-General.

M. M. WEDDERBURN,
Special Officer.

June 13, 1914.

Kegalla S. O. No. 49.

Order under Section 4, Sub-section (1), of "The Waste Lands Ordinances of 1897, 1899, 1900, and 1903."

In the matter of the land commonly called or known as Alakolamadahena, situate in the village of Gangekumbura, in the Kinigoda korale of the Kegalla District, in the Province of Sabaragamuwa, and of "The Waste Lands Ordinances of 1897, 1899, 1900, and 1903."

WHEREAS in pursuance of section 1 of the said Ordinances it was duly declared and notified on December 20, 1912, that if no claim to the land commonly called or known as Alakolamadahena, situate in the village of Gangekumbura, in the Kinigoda korale of the Kegalla District, in the Province of Sabaragamuwa, containing in extent 1 acre and 33 perches, and shown as lot 10D in preliminary plan 100 and in the annexed diagram, was made to Maxwel MacLagan Wedderburn, Special Officer appointed under section 28 of the said Ordinances, within the period of three months from the date specified in the said notice, such land would be declared the property of the Crown, and dealt with on account of the Crown (*vide* Notice No. 4,688) :

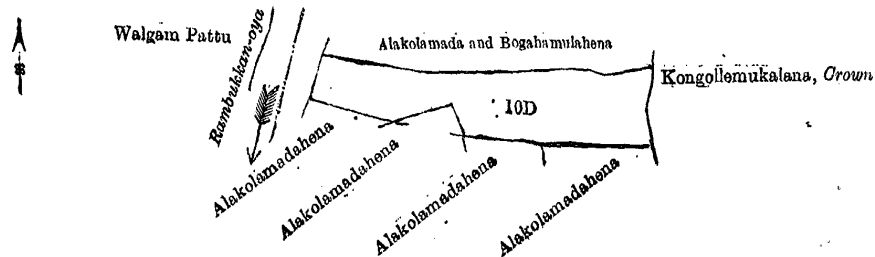
And whereas (1) Galatrallage Rammenika, (2) Rajapaksa Mudiyanseage Ukku Menika made claim thereto, and Howard Orme Fox and Ralph Marcus Meaburn Worsley, Special Officers appointed under section 28 of the said Ordinances, made due inquiry into such claim, and whereas the said claimants and the aforesaid Ralph Marcus Meaburn Worsley, with the consent of His Excellency the Governor, came to an agreement in writing dated July 15, 1913, concerning the said land, under section 4, sub-section (1), of the said Ordinances, whereby it was agreed that the said claimants should be declared the purchasers of the said land upon payment on or before September 15, 1913, to the Assistant Government Agent at Kegalla of a sum of Rupees Eleven only (Rs. 11), as the purchase amount of the said land, and whereas the said amount has been paid by the said claimants, they are hereby in pursuance of the agreement afore-mentioned, declared to be the purchasers of the said land, as more fully described herein below.

Description of the Land referred to.

The following lot situated in the village of Gangekumbura, in the Kinigoda korale of the Kegalla District of the Province of Sabaragamuwa, as described in the annexed diagram :—

Lot.	Name of Land.	Extent, A. R. P.
10D	Alakolamadahena	1 0 33

and bounded as follows : on the north by Alakolamada and Bogahamulahena sold under the Waste Lands Ordinances to Rasnakaralage Kiri Banda and two others ; on the east by Kongollemukalana belonging to the Crown ; on the south by Alakolamadahena sold under the Waste Lands Ordinances to Rasnakaralage Kiri Banda, Alakolamadahena sold under the Waste Lands Ordinances to Hithamillage Menikhamy, Alakolamadahena claimed by Gallatralage Ran Menika and another, Alakolamadahena sold under the Waste Lands Ordinances to Hithamillage Menikhamy ; and on the west by the Rambukkan-oya (the boundary of Walgam pattu).



Surveyor-General's Office,
Colombo, May 11, 1914.

Scale of 4 Chains to an Inch.

G. K. THORNHILL,
for Acting Surveyor-General.

June 13, 1914.

M. M. WEDDERBURN,
Special Officer.

Kegalla S. O. No. 50.**Order under Section 4, Sub-section (1), of "The Waste Lands Ordinances of 1897, 1899, 1900, and 1903."**

In the matter of the land commonly called or known as Kohilagodellekena, situate in the village of Gangekumbura, in the Kinigoda korale of the Kegalla District, in the Province of Sabaragamuwa, and of "The Waste Lands Ordinances of 1897, 1899, 1900, and 1903."

WHEREAS in pursuance of section 1 of the said Ordinances it was duly declared and notified on December 20, 1912 that if no claim to the land commonly called or known as Kohilagodellekena, situate in the village of Gangekumbura, in the Kinigoda korale of the Kegalla District, in the Province of Sabaragamuwa, containing in extent 1 acre and 6 perches, and shown as lot 7 in preliminary plan 100 and in the annexed diagram, was made to Maxwel Maclagan Wedderburn, Special Officer appointed under section 28 of the said Ordinances, within the period of three months from the date specified in the said notice, such land would be declared the property of the Crown, and dealt with on account of the Crown (*vide* Notice No. 4,688) :

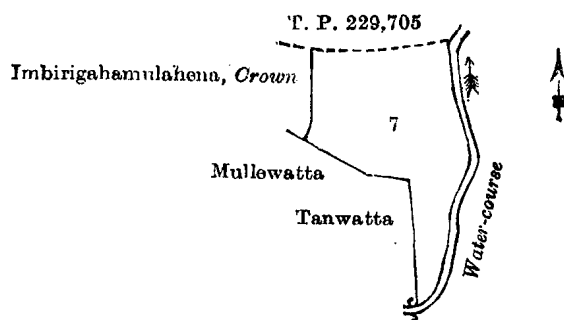
And whereas (1) Herat Mudiyanse Appuhamy, (2) Kapuragedara Mudalihamy, (3) Herat Mudiyanse Mudiyanse (minor), made claim thereto, and Howard Orme Fox and Ralph Marcus Meaburn Worsley, Special Officers appointed under section 28 of the said Ordinances, made due inquiry into such claim, and whereas Herat Mudiyanse Dingiri Banda was duly appointed representative of the minor the 3rd claimant Herat Mudiyanse Mudiyanse, and whereas the said 1st and 2nd claimants and the said representative of the minor 3rd claimant, and the aforesaid Ralph Marcus Meaburn Worsley with the consent of His Excellency the Governor, came to three agreements in writing dated July 16 and 17, 1913, concerning the said land, under section 4, sub-section (1), of the said Ordinances, whereby it was agreed that the said claimants should be declared the purchasers of the said land together with Herat Mudiyanse Dingiri Banda, ditto Punchirala in the following shares :—Herat Mudiyanse Appuhamy and ditto Dingiri Banda $\frac{1}{2}$, ditto Mudiyanse $\frac{1}{4}$, ditto Punchirala $\frac{1}{4}$, Kapuragedara Mudalihamy $\frac{1}{4}$, upon payment on or before August 18, 1913, to the Assistant Government Agent at Kegalla, of a sum of Rupees Forteen and Cents Twenty-five only (Rs. 14.25), as the purchase amount of the said land, and whereas the said amount has been paid by the said claimants, the aforesaid persons are hereby in pursuance of the agreements afore-mentioned declared to be the purchasers of the said land, as more fully described herein be'ow in the following shares :—Herat Mudiyanse Appuhamy and ditto Dingiri Banda $\frac{1}{2}$, ditto Mudiyanse $\frac{1}{4}$, ditto Punchirala $\frac{1}{4}$, Kapuragedara Mudalihamy $\frac{1}{4}$.

Description of the Land referred to.

The following lot situated in the village of Gangekumbura, in the Kinigoda korale of the Kegalla District, in the Province of Sabaragamuwa, as described in the annexed diagram :—

Lot.	Name of Land.	Extent, A. R. P.
7	Kohilagodellekena	1 0 6

and bounded as follows : on the north by T. P. 229,705 ; on the east and south by a water-course ; on the west by Tanwatta claimed by Herat Mudiyanse Dingiri Banda and others, Mullewatta claimed by Dombagodayalaye Rankiri, Timbiri-gahamulahena to be declared the property of the Crown under the Waste Lands Ordinances.



Surveyor-General's Office,
Colombo, May 11, 1914.

Scale of 4 Chains to an Inch.

G. K. THORNHILL,
for Acting Surveyor-General.

M. M. WEDDERBURN,
Special Officer.
June 13, 1914.

Kegalla S. O. No. 51.

Order under Section 4, Sub-section (1), of "The Waste Lands Ordinances of 1897, 1899, 1900, and 1903."

In the matter of the land commonly called or known as Beligahamulahena, situate in the village of Gangekumbura, in the Kinigoda korale of the Kegalla District, in the Province of Sabaragamuwa, and of "The Waste Lands Ordinances of 1897, 1899, 1900, and 1903."

WHEREAS in pursuance of section 1 of the said Ordinances it was duly declared and notified on December 20, 1912, that if no claim to the land commonly called or known as Beligahamulahena, situate in the village of Gangekumbura, in the Kinigoda korale of the Kegalla District, in the Province of Sabaragamuwa, containing in extent 1 acre and 11 perches, and shown as lot 5L in preliminary plan 100 and in the annexed diagram, was made to Maxwell MacLagan Wedderburn, Special Officer appointed under section 28 of the said Ordinances, within the period of three months from the date specified in the said notice, such land would be declared the property of the Crown, an dealt with on account of the Crown (*vide* Notice No. 4,688):

And whereas Dambegodayalage Puncha made claim thereto, and Howard Orme Fox and Ralph Marcus Meaburn Worsley, Special Officers appointed under section 28 of the said Ordinances, made due inquiry into such claim, and whereas the said claimant and the aforesaid Ralph Marcus Meaburn Worsley, with the consent of His Excellency the Governor, came to an agreement in writing dated June 24, 1914, concerning the said land, under section 4, sub-section (1), of the said Ordinances, whereby it was agreed that the said claimant should be declared together with Dambegodayalage Rankiri and Herat Mudiyansele Dingiri Banda the purchasers of the said land upon payment to the Settlement Officer, of a sum of Rupees Twelve and Cents Seventy-five only (Rs. 12.75), as the purchase amount of the said land, and whereas the said amount has been duly paid by the said claimant; (1) Dambegodayalage Puncha, (2) ditto Rankiri, (3) Herat Mudiyansele Dingiri Banda are hereby in pursuance of the agreement afore-mentioned, declared to be the purchasers of the said land, as more fully described herein below.

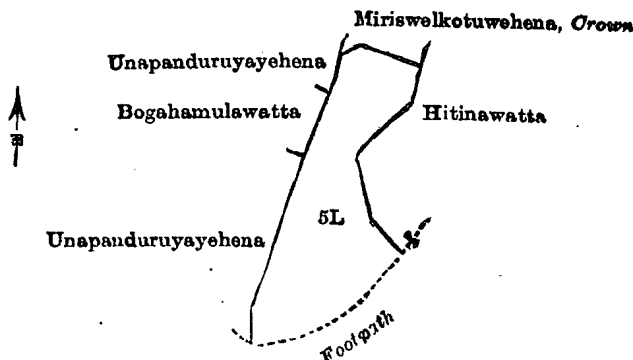
Description of the Land referred to.

The following lot situated in the village of Gangekumbura, in the Kinigoda korale of the Kegalla District, in the Province of Sabaragamuwa, as described in the annexed diagram:—

Preliminary plan 100.

Lot.	Name of Land.	Extent, A. B. P.
5L	Beligahamulahena	1 0 11

and bounded as follows: on the north by Miriswelkotuwehena to be declared the property of the Crown under Waste Lands Ordinances; on the east by Hitinawatta claimed by Dombagodayalage Puncha and others; on the south by a footpath; on the west by Unapanduruyayehena sold to Hitihamillage Menikhamy and another under the Waste Lands Ordinances, Bogahamulawatta sold to Rasnakaralage Kiri Banda, Unapanduruyayehena sold to Ganemadittalage Pina and two others under the Waste Lands Ordinances.



Surveyor-General's Office,
Colombo, May 11, 1914.

Scale of 4 Chains to an Inch.

G. K. THORNHILL,
for Acting Surveyor-General.

M. M. WEDDERBURN,
Special Officer.
June 30, 1914.

Kegalla S. O. No. 52.

Order under Section 4, Sub-section (1), of "The Waste Lands Ordinances of 1897, 1899, 1900, and 1903."

In the matter of the land commonly called or known as Alakolamadahena, situate in the village of Gangekumbura, in the Kinigoda korale of the Kegalla District, in the Province of Sabaragamuwa, and of "The Waste Lands Ordinances of 1897, 1899, 1900, and 1903."

WHEREAS in pursuance of section 1 of the said Ordinances it was duly declared and notified on December 20, 1912, that if no claim to the land commonly called or known as Alakolamadahena, situate in the village of Gangekumbura, in the Kinigoda korale of the Kegalla District, in the Province of Sabaragamuwa, containing in extent 1 acre 1 rood and 30 perches, and shown as lot 10B in preliminary plan 100 and in the annexed diagram, was made to Maxwell Maclagan Wedderburn, Special Officer appointed under section 28 of the said Ordinances, within the period of three months from the date specified in the said notice, such land would be declared the property of the Crown, and dealt with on account of the Crown (*vide* Notice No. 4,688):

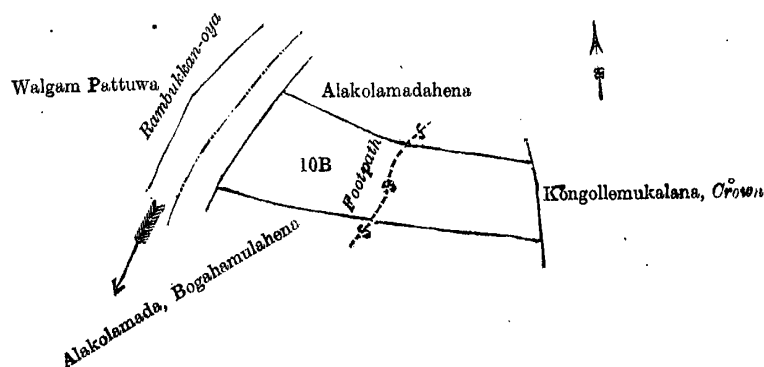
And whereas (1) Alahakoonralalage Kirihamy, (2) Imiyaralagedara Appuhamy (minor) made claim thereto, and Howard Orme Fox and Ralph Marcus Meaburn Worsley, Special Officers appointed under section 28 of the said Ordinances, made due inquiry into such claim, and whereas Imiyaralagedara Kalu Banda was duly appointed representative of the minor, the 2nd claimant Imiyaralagedara Appuhamy, and whereas the said 1st claimant and the said representative of the minor 2nd claimant and the aforesaid Ralph Marcus Meaburn Worsley, with the consent of His Excellency the Governor, came to two agreements in writing dated July 15, 1913, concerning the said land, under section 4, sub-section (1), of the said Ordinances, whereby it was agreed that the said claimants should be declared the purchasers of the said land upon payment to the Special Officer of a sum of Rupees Eighteen and Cents Eighty only (Rs. 18·80), as the purchase amount of the said land, and whereas the said amount has been duly paid by the said claimants, they are hereby in pursuance of the agreements afore-mentioned, declared to be the purchasers of the said land, as more fully described herein below.

Description of the Land referred to.

The following lot situated in the village of Gangekumbura, in the Kinigoda korale of the Kegalla District in the Province of Sabaragamuwa, as described in the annexed diagram:—

Lot.	Name of Land.	Preliminary plan 100.	Extent, A. R. P.
10B	Alakolamadahena	1 1 30

and bounded as follows: on the north by Alakolamadahena sold under the Waste Lands Ordinances to Hithimillage Menikhamy; on the east by Kongollemukalana belonging to the Crown; on the south by Alakolamada, Bogahamulahena sold under the Waste Lands Ordinances to Rasnekaralage Kiri Banda and two others; and on the west by the Rambukkan-o-ya (the boundary of Walgam pattu).



Surveyor-General's Office,
Colombo, May 11, 1914.

Scale of 4 Chains to an Inch.

G. K. THORNHILL,
for Acting Surveyor-General.

June 30, 1914.

M. M. WEDDERBURN,
Special Officer.

Kegalla S. O. No. 53.

Order under Section 4, Sub-section (1), of "The Waste Lands Ordinances of 1897, 1899, 1900, and 1903,"
declaring Land to be Crown Property.

In the matter of the land commonly called or known as Kongollemukalana, Alakolamadamukalana, Gotuthagolla, situate in the village of Gangekumbura, in the Kinigoda korale of the Kegalla District, in the Province of Sabaragamuwa, and of "The Waste Lands Ordinances of 1897, 1899, 1900, and 1903."

WHEREAS in pursuance of section 1 of the said Ordinances it was duly notified on December 20, 1912, that if no claim to the land commonly called or known as Kongollemukalana, Alakolamadamukalana, Gotuthagolla, situate in the village of Gangekumbura, in the Kinigoda korale of the Kegalla District, in the Province of Sabaragamuwa, containing in extent 3 acres 3 roods and 33 perches, and shown as lot 14D in preliminary plan 100 and in the annexed diagram, was made to Maxwell Maclagan Wedderburn, Special Officer appointed under section 28 of the said Ordinances, within the period of three months from the date specified in such notice, such land would be declared the property of the Crown, and dealt with on account of the Crown (*vide* Notice No. 4,688):

And whereas (1) Rasnekaralage Punchirala and (2) ditto Kiri Banda made claim thereto, and whereas the said claimant (1) Rasnekaralage Punchirala entered into an agreement dated July 16, 1913, whereby in consideration of his being declared along with the said (2) Rasnekaralage Kiri Banda, the purchaser of 5 acres more or less of lot 10 now shown as new lot 10 in the same block survey preliminary plan for a sum of Rs. 42·50, and whereas the said (2) Rasnekaralage Kiri Banda entered into an agreement dated July 16, 1913, whereby in consideration of his being declared; (a) the purchaser of 1 acre more or less of lot 10 now shown as lots 10F and 10H in the same block survey preliminary plan for a sum of Rs. 16; (b) the purchaser of 3½ acres more or less of lot 5 now shown as lot 5G in the same block survey preliminary plan for a sum of Rs. 56·50; (c) the purchaser of 5 acres more or less of lot 10 now shown as new lot 10 in the same block survey preliminary plan along with the said (1) Rasnekaralage Punchirala for a sum of Rs. 42·50; (d) the purchaser of

1½ acres more or less of lot 5 now shown as new lot 5I in the same block survey preliminary plan along with Herat Mudiyan ee lage Appuhamy for a sum of Rs. 24·50; (e) the purchaser of 3 acres more or less of lot 5 now shown as new lot 5 in the same block survey preliminary plan along with (1) Ganemadittalage Pina, (2) Dambegodayalage Puncha, (3) ditto Rankiri for a sum of Rs. 48; and (f) the purchaser of 1 acre more or less of lot 10 now shown as lot 10C in the same block survey preliminary plan along with (1) Alahakonralage Kirihamy and (2) Gallatralage Ran Menika for a sum of Rs. 16, the said 1st and 2nd claimants withdrew their claims to the said lot 14D, I, Maxwell MacLagan Wedderburn, Special Officer appointed under section 28 of the said Ordinances, under and by virtue of the powers vested in me in that behalf by section 4 of the said Ordinances, do hereby on June 13, 1914, order and declare under section 4, sub-section (1), of the said Ordinances, that the said land, as more fully described herein below, is the property of the Crown.

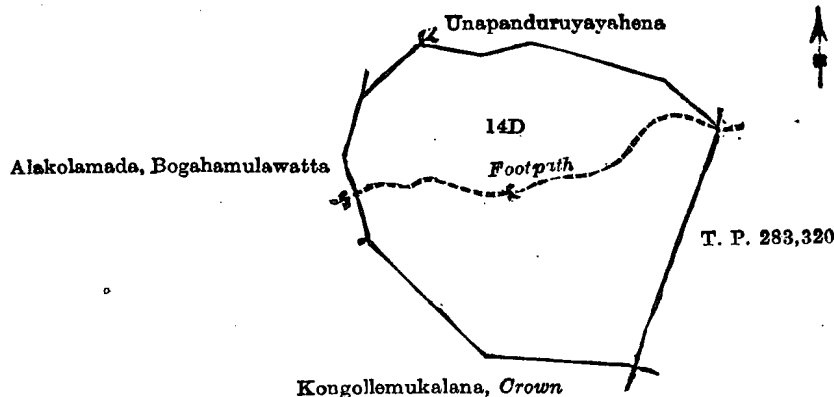
Description of the Land referred to.

The following lot situated in the village of Gangekumbura, in the Kinigoda korale of the Kegalla District, in the Province of Sabaragamuwa, as described in the annexed diagram:—

Preliminary plan 100.

Lot.	Name of Land.	Extent, A. R. P.
14D ..	Kongollemukalana, Alakolamadamukalana, Gotuthagolla 3 3 33

and bounded as follows: on the north by Unapanduruyayahena sold under the Waste Lands Ordinances to Hitihamillage Menikhamy and another; on the east by T. P. 283,320; on the south by Kongollemukalana belonging to the Crown; on the west by Alakolamada Bogahamulawatta sold under the Waste Lands Ordinances to Rasnakaralage Panchirala and notether.



Surveyor-General's Office,
Colombo, May 11, 1914.

Scale of 4 Chains to an Inch.

G. K. THORNHILL,
for Acting Surveyor-General.

M. M. WEDDERBURN,
Special Officer.

June 13, 1914.

Kegalla S. O No. 54.

Order under Section 4, Sub-section (1), of "The Waste Lands Ordinances of 1897, 1899, 1900, and 1903."

In the matter of the lands commonly called or known as Alakolamadahena, situate in the village of Gangekumbura, in the Kinigoda korale of the Kegalla District, in the Province of Sabaragamuwa, and of "The Waste Lands Ordinances of 1897, 1899, 1900, and 1903."

WHEREAS in pursuance of section 1 of the said Ordinances it was duly declared and notified on December 20, 1912, that if no claim to the lands commonly called or known as Alakolamadahena, situate in the village of Gangekumbura, in the Kinigoda korale of the Kegalla District, in the Province of Sabaragamuwa, containing in extent 2 roods and 15 perches and shown as lots 10A, 10E, 10G in preliminary plan 100 and in the annexed diagram, was made to Maxwell MacLagan Wedderburn, Special Officer appointed under section 28 of the said Ordinances, within the period of three months from the date specified in the said notice, such lands would be declared the property of the Crown, and dealt with on account of the Crown (*vide* Notice No. 4,688):

And whereas Hitihamillage Menikhamy made claim thereto, and Howard Orme Fox and Ralph Marcus Meaburn Worsley, Special Officers appointed under section 28 of the said Ordinances, made due inquiry into such claim, and whereas the said claimant and the aforesaid Ralph Marcus Meaburn Worsley, with the consent of His Excellency the Governor, came to an agreement in writing dated July 15, 1913, concerning the said lands under section 4, sub-section (1), of the said Ordinances, whereby it was agreed that the said claimant should be declared the purchaser of the said lands upon payment on or before September 15, 1913, to the Assistant Government Agent at Kegalla of a sum of Rupees Fifteen and Cents Twenty-five only (Rs. 15·25), as the purchase amount of the said lands, and whereas the said amount has been paid by the said claimant, he is hereby in pursuance of the agreement afore-mentioned, declared to be the purchaser of the said lands, as more fully described herein below.

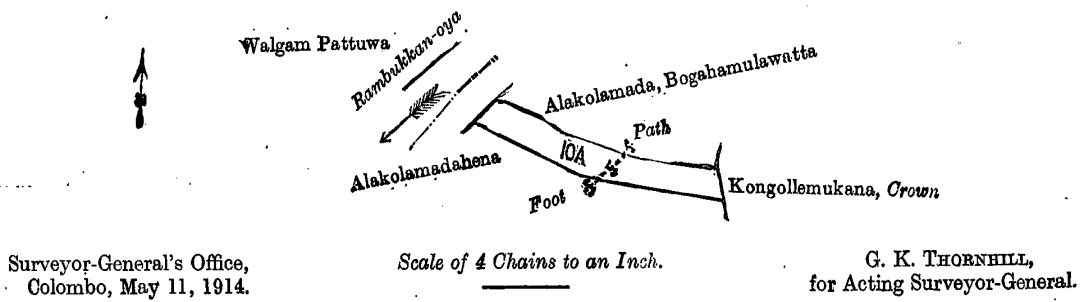
Description of the Lands referred to.

The following lots situated in the village of Gangekumbura, in the Kinigoda korale of the Kegalla District, in the Province of Sabaragamuwa, as described in the annexed diagrams:—

I.—Preliminary plan 100.

Lot.	Name of Land.	Extent, A. R. P.
10A ..	Alakolamadahena 0 1 22

and bounded as follows: on the north by Alakolamadabogahamulawatta sold under the Waste Lands Ordinances to Rasnakaralage Panchirala and another; on the east by Kongollemukalana belonging to Crown; on the south by Alakolamadahena sold under the Waste Lands Ordinances to Alahakonralage Kirihamy and another; and on the west by the Rambukkan-oya (the boundary of Walgam pattu).



II.—Preliminary plan 100.

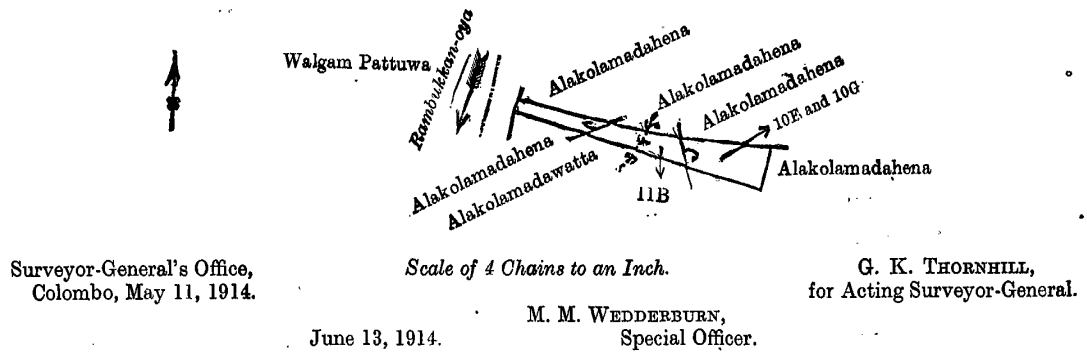
Lot.	Name of Land.	Extent, A. R. P.
10E ..	Alakolamadahena	0 0 10
10G ..	Do.	0 0 23
		0 0 33

and bounded as follows: on the north by Alakolamadahena sold under the Waste Lands Ordinances to Gallatralage Ran Menika and another, Alakolamadahena claimed by ditto, Alakolamadahena sold under the Waste Lands Ordinances to ditto; on the east by Alakolamadahena sold under the Waste Lands Ordinances to Rasnakaralage Kiri Banda; on the south by Alakolamadahena sold under the Waste Lands Ordinances to Rasnakaralage Kiri Banda, Alakolamadawatta claimed by ditto, Alakolamadahena sold under the Waste Lands Ordinances to ditto; and on the west by the Rambukkan-oya (the boundary of Walgam pattu).

NOTE.—The following lot lying within the above-mentioned boundaries is excluded from this order, and its extent of 15 perches is not included in the area of 33 perches given above:—

Preliminary plan 100.

Lot.	Name of Land.	Extent, A. R. P.
11B ..	Alakolamadahena	0 0 15



Kegalla S. O No. 55.

Order under Section 4, Sub-section (1), of "The Waste Lands Ordinances of 1897, 1899, 1900, and 1903."

In the matter of the land commonly called or known as Unapanduruyayehena, situate in the village of Gangekumbura, in the Kinigoda korale of the Kegalla District, in the Province of Sabaragamuwa, and of "The Waste Lands Ordinances of 1897, 1899, 1900, and 1903."

WHEREAS in pursuance of section 1 of the said Ordinances it was duly declared and notified on December 20, 1912, that if no claim to the land commonly called or known as Unapanduruyayehena, situate in the village of Gangekumbura, in the Kinigoda korale of the Kegalla District, in the Province of Sabaragamuwa, containing in extent 2 acres 1 rood 37 perches, and shown as lot 5M in preliminary plan 100 and in the annexed diagram, was made to Maxwell MacLagan Wedderburn, Special Officer appointed under section 28 of the said Ordinances, within the period of three months from the date specified in the said notice, such land would be declared the property of the Crown, and dealt with on account of the Crown (*vide* Notice No. 4,688):

And whereas (1) Hitihamillage Menikhamy, (2) Hitihamillage Punchirala made claim thereto, and Howard Orme Fox and Ralph Marcus Meaburn Worsley, Special Officers appointed under section 28 of the said Ordinances, made due inquiry into such claim, and whereas the said claimants and the said Ralph Marcus Meaburn Worsley, with the consent of His Excellency the Governor, came to two agreements in writing dated July 15, 1913, concerning the said land under section 4, sub-section (1), of the said Ordinances, whereby it was agreed that the said claimants should be declared the purchasers of the said land upon payment on or before September 15, 1913, to the Assistant Government Agent at Kegalla of a sum Rupees Thirty-four only (Rs. 34), as the purchase amount of the said land, and whereas the said amount has been paid by the said claimants, they are hereby in pursuance of the agreements afore-mentioned, declared to be the purchasers of the said land, as more fully described herein below.

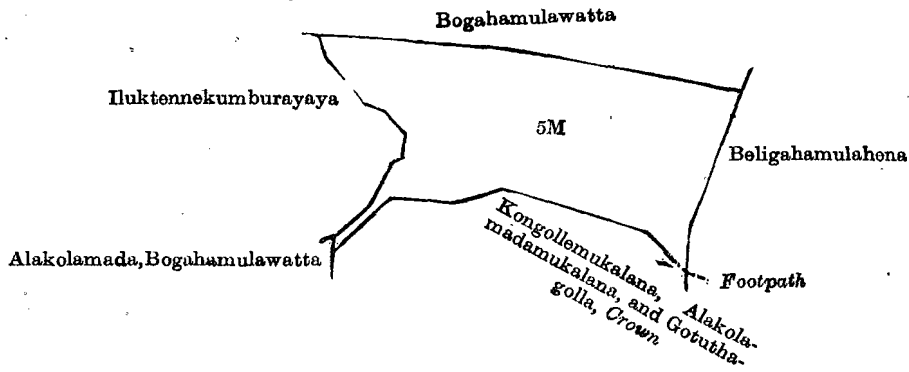
Description of the Land referred to.

The following lot situated in the village of Gangekumbura, in the Kinigoda korale of the Kegalla District, in the Province of Sabaragamuwa, as described in the annexed diagram:—

Preliminary plan 100.

Lot.	Name of Land.	Extent, A. R. P.
5M ..	Unapanduruyayehena	2 1 37

and bounded as follows: on the north by Bogahamulawatta sold to Rasnakaralage Kiri Banda under the Waste Lands Ordinances; on the east by Beligahamulahena sold to Dombagedara Puncheda under the Waste Lands Ordinances; on the south by Kongollemukalana, Alakolamadamukalana and Gotuthagolla to be declared the property of the Crown under the Waste Lands Ordinances; on the west by Alakolamada, Bogahamulawatta sold to Rasnakaralage Punchirala and another under the Waste Lands Ordinances, Iluktennekumburayaya (private).



Surveyor-General's Office,
Colombo, May 11, 1914.

Scale of 4 Chains to an Inch.

G. K. THORNHILL,
for Acting Surveyor-General.

June 13, 1914.

M. M. WEDDERBURN,
Special Officer.

Kegalla S. O. No. 56.

Order under Section 4, Sub-section (1), of "The Waste Lands Ordinances of 1897, 1899, 1900, and 1903."

In the matter of the land commonly called or known as Alakolamada, Bogahamulahena, situate in the village of Gangekumbura, in the Kinigoda korale of the Kegalla District, in the Province of Sabaragamuwa, and of "The Waste Lands Ordinances of 1897, 1899, 1900, and 1903."

WHEREAS in pursuance of section 1 of the said Ordinances it was duly declared and notified on December 20, 1912, that if no claim to the land commonly called or known as Alakolamada, Bogahamulahena, situate in the village of Gangekumbura, in the Kinigoda korale of the Kegalla District, in the Province of Sabaragamuwa, containing in extent 1 acre and 26 perches, and shown as lot 10C in preliminary plan 100 and in the annexed diagram, was made to Maxwell MacLagan Wedderburn, Special Officer appointed under section 28 of the said Ordinances, within the period of three months from the date specified in the said notice, such land would be declared the property of the Crown, and dealt with on account of the Crown (*vide* Notice No. 4,688):

And whereas (1) Rasnakaralage Kiri Banda, (2) Alahakonralage Kirihamy, (3) Galatralage Ranmenika made claim thereto, and Howard Orme Fox and Ralph Marcus Meaburn Worsley, Special Officers appointed under section 28 of the said Ordinances, made due inquiry into such claim, and whereas the said claimants and the aforesaid Ralph Marcus Meaburn Worsley with the consent of His Excellency the Governor, came to two agreements in writing dated July 16, 1913, concerning the said land, under section 4, sub-section (1), of the said Ordinances, whereby it was agreed that the said claimants should be declared the purchasers of the said land upon payment on or before October 16, 1913, to the Assistant Government Agent at Kegalla of a sum of Rupees Sixteen only (Rs. 16), as the purchase amount of the said land, and whereas the said amount has been paid by the said claimants, they are hereby in pursuance of the agreements aforementioned, declared to be the purchasers of the said land, as more fully described herein below.

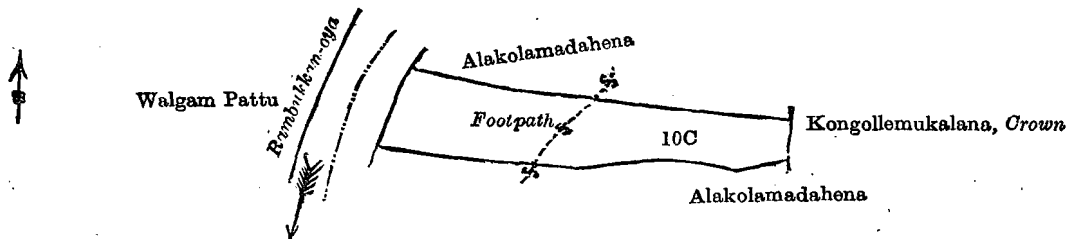
Description of the Land referred to.

The following lot situated in the village of Gangekumbura, in the Kinigoda korale of the Kegalla District, in the Province of Sabaragamuwa, as described in the annexed diagram:—

Preliminary Plan 100.

Lot.	Name of Land.	Extent, A. R. P.
10C	Alakolamada, Bogahamulahena	1 0 26

and bounded as follows: on the north by Alakolamadahena sold to Alahakonralage Kirihamy and another under the Waste Lands Ordinances; on the east by Kongollemukalana belonging to the Crown; on the south by Alakolamadahena sold to Gallatralage Ranmenika and another; on the west by the Rambukkan-oya (the boundary of Walgam pattu).



Surveyor-General's Office,
Colombo, May 11, 1914.

Scale of 4 Chains to an Inch.

G. K. THORNHILL,
for Acting Surveyor-General.

June 13, 1914.

M. M. WEDDERBURN,
Special Officer.

Kegalla S. O. No. 57.

Order under Section 4, Sub-section (1), of "The Waste Lands Ordinances of 1897, 1899, 1900, and 1903."

In the matter of the lands commonly called or known as Alakolamadahena and Bogahamulawatta, situate in the village of Gangekumbura, in the Kinigoda korale of the Kegalla District, in the Province of Sabaragamuwa, and of "The Waste Lands Ordinances of 1897, 1899, 1900, and 1903."

WHEREAS in pursuance of section 1 of the said Ordinances it was duly declared and notified on December 20, 1912 that if no claim to the lands commonly called or known as Alakolamadahena and Bogahamulawatta, situate in the village of Gangekumbura, in the Kinigoda korale of the Kegalla District, in the Province of Sabaragamuwa, containing in extent 4 acres 1 rood and 33 perches, and shown as lots 10F, 10H, 5G in preliminary plan 100 and in the annexed diagrams, was made to Maxwell MacLagan Wedderburn, Special Officer appointed under section 28 of the said Ordinances, within the period of three months from the date specified in the said notice, such lands would be declared the property of the Crown, and dealt with on account of the Crown (*vide* Notice No. 4,688):

And whereas Rasnakaralage Kiri Banda made claim thereto, and Howard Orme Fox and Ralph Marcus Meaburn Worsley, Special Officers appointed under section 28 of the said Ordinances, made due inquiry into such claims, and whereas the said claimant and the aforesaid Ralph Marcus Meaburn Worsley, with the consent of His Excellency the Governor, came to an agreement in writing dated July 16, 1913, concerning the said lands, under section 4, sub-section (1), of the said Ordinances, whereby it was agreed that the said claimant should be declared the purchaser of the said lands upon payment on or before October 16, 1913, to the Assistant Government Agent at Kegalla of a sum of Rupees Seventy-two and Cents Fifty only (Rs. 72.50), as the purchase amount of the said lands, and whereas the said amount has been paid by the said claimant, he is hereby in pursuance of the agreement afore-mentioned, declared to be the purchaser of the said lands, as more fully described herein below.

Description of the Lands referred to.

The following lots situated in the village of Gangekumbura, in the Kinigoda korale of the Kegalla District, in the Province of Sabaragamuwa, as described in the annexed diagrams:—

I.—Preliminary plan 100.

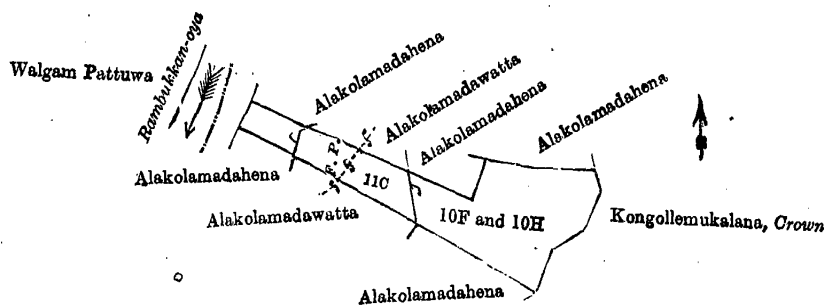
Lot.	Name of Land.	Extent, A. R. P.
10F ..	Alakolamadahena ..	0 0 15
10H ..	Do. ..	0 3 12
		0 3 27

and bounded as follows: on the north by Alakolamadahena sold under the Waste Lands Ordinances to Hitihamilage Menikhamy, Alakolamadawatta claimed by Hennekgedara Ranhamy, Alakolamadahena sold under the Waste Lands Ordinances to Hitihamilage Menikhamy, Alakolamadahena sold under the Waste Lands Ordinances to Gallatralage Ramenika and another; on the east by Kongollemukalana, belonging to Crown; on the south by Alakolamadahena sold under the Waste Lands Ordinances to Hennekgedara Ranhamy, Alakolamadawatta claimed by Hennekgedara Ranhamy, Alakolamadahena sold under the Waste Lands Ordinances to Hennekgedara Ranhamy; and on the west by the Rambukkanyoya (the boundary of Walgam pattu).

NOTE.—The following lot lying within the above-mentioned boundaries is excluded from this order, and its extent of 1 rood and 3 perches is not included in the extent of 3 roods and 27 perches given above:—

Preliminary plan 100.

Lot.	Name of Land.	Extent, A. R. P.
11C ..	Alakolamadawatta ..	0 1 3



Surveyor-General's Office,
Colombo, May 11, 1914.

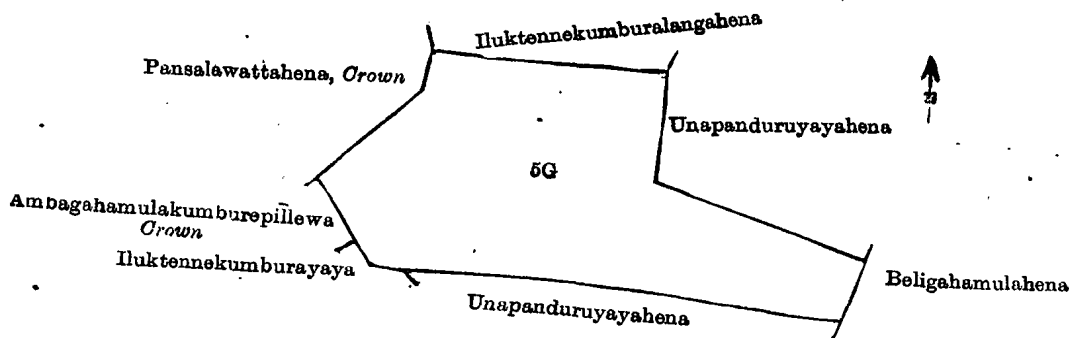
Scale of 4 Chains to an Inch.

G. K. THORNHILL,
for Acting Surveyor-General.

II.—Preliminary plan 100.

Lot.	Name of Land.	Extent, A. R. P.
5G ..	Bogahamulawatta ..	3 2 6

and bounded as follows: on the north by Iluktennekumburalangahena sold under the Waste Lands Ordinances to Rasnakaralage Kiri Banda and three others; on the east by Unapanduruyayahena sold under the Waste Lands Ordinances to Ganemadittalaye Pina and two others, Beligahamulahena sold under the Waste Lands Ordinances to Dombagedara Puncha; on the south by Unapanduruyayahena sold under the Waste Lands Ordinances to Hitihamilage Menikhamy and another, Iluktennekumburayaya (private); on the west by Iluktennekumburayaya (private), Ambagahamulakumburepillawa to be declared the property of the Crown under the Waste Lands Ordinances, Pansalawattahena to be declared the property of the Crown under the Waste Lands Ordinances.



Surveyor-General's Office,
Colombo, May 11, 1914.

Scale of 4 Chains to an Inch.

G. K. THORNHILL,
for Acting Surveyor-General.

M. M. WEDDERBURN,
Special Officer.

June 13, 1914.

Kegalla S. O. No. 58.

Order under Section 4, Sub-section (1), of "The Waste Lands Ordinances of 1897, 1899, 1900, and 1903."

In the matter of the lands commonly called or known as Alakolamadahena, situate in the village of Gangekumbura, in the Kinigoda korale of the Kegalla District, in the Province of Sabaragamuwa, and of "The Waste Lands Ordinances of 1897, 1899, 1900, and 1903."

WHEREAS in pursuance of section 1 of the said Ordinances it was duly declared and notified on December 20, 1912, that if no claim to the lands commonly called or known as Alakolamadahena, situate in the village of Gangekumbura, in the Kinigoda korale of the Kegalla District, in the Province of Sabaragamuwa, containing in extent 3 roods and 1 perch, and shown as lots 10I and 10J in preliminary plan 100 and in the annexed diagram, was made to Maxwell MacLagan Wedderburn, Special Officer appointed under section 28 of the said Ordinances, within the period of three months from the date specified in the said notice, such lands would be declared the property of the Crown, and dealt with on account of the Crown (*vide* Notice No. 4,688):

And whereas Henakagedara Ranhamy made claim thereto, and Howard Orme Fox and Ralph Marcus Meaburn Worsley, Special Officers appointed under section 28 of the said Ordinances, made due inquiry into such claim, and whereas the said claimant and the aforesaid Ralph Marcus Meaburn Worsley with the consent of His Excellency the Governor, came to an agreement in writing dated July 15, 1913, concerning the said lands under section 4, sub-section (1), of the said Ordinances, whereby it was agreed that the said claimant should be declared the purchaser of the said lands upon payment on or before September 15, 1913, to the Assistant Government Agent at Kegalla of a sum of Twelve Rupees and Cents Thirty only (Rs. 12.30), as the purchase amount of the said lands, and whereas the said amount has been paid by the said claimant, he is hereby in pursuance of the agreement aforesaid-mentioned, declared to be the purchaser of the said lands, as more fully described herein below.

Description of the Lands referred to.

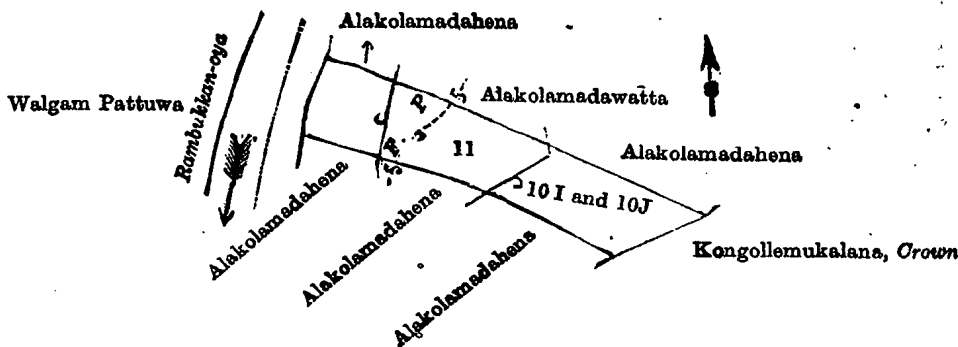
The following lots situated in the village of Gangekumbura, in the Kinigoda korale of the Kegalla District, in the Province of Sabaragamuwa, as described in the annexed diagram:—

Preliminary plan 100.			
Lot.	Name of Land.	Extent.	A. R. P.
10I ..	Alakolamadahena	0 1 2
10J ...	Do.	0 1 39
			0 3 1

and bounded as follows: on the north by Alakolamadahena sold to Rasnakaralage Kiri Banda under Waste Lands Ordinances, Alakolamadawatta claimed by Rasnakaralage Kiri Banda, Alakolamadahena sold to Rasnakaralage Kiri Banda under the Waste Lands Ordinances; on the east by Kongollemukalana belonging to the Crown; on the south by Alakolamadahena sold to Hennekgedara Punchirala and three others under Waste Lands Ordinances, Alakolamadahena claimed by Hennekgedara Punchirala and three others, Alakolamadahena sold to Hennekgedara Punchirala and three others under Waste Lands Ordinances; on the west by the Rambukkan-oya (the boundary of Walgam pattuwa).

NOTE.—The following lot lying within the above-mentioned boundaries is excluded from this order, and its extent of 1 rood and 29 perches is not included in the area of 3 roods and 1 perch given above:—

Preliminary plan 100.			
Lot.	Name of Land.	Extent.	A. R. P.
11 ..	Alakolamadawatta	0 1 29



Surveyor-General's Office,
Colombo, May 11, 1914.

Scale of 4 Chains to an Inch.

G. K. THORNHILL,
for Acting Surveyor-General.

M. M. WEDDERBURN,
Special Officer.

June 13, 1914.

Hambantota S. O. No. 1,155.

**Order under Section 2 of "The Waste Lands Ordinances of 1897, 1899, 1900, and 1903,"
declaring Lands to be Crown Property.**

In the matter of the lands commonly called or known as Arekoratuwa, Kohombagahawatta, &c., situate in the village of Ulahitiyawa, in the East Giruwa pattu of the Hambantota District, in the Southern Province, and of "The Waste Lands Ordinances of 1897, 1899, 1900, and 1903."

The notice required by section 1 of "The Waste Lands Ordinances of 1897, 1899, 1900, and 1903," having been duly published in manner prescribed by that section in respect of the above-named lands (*vide* Notice No. 3,150), and no claim having been made to the said lands or to any interest therein within the period of three month from the date specified in the said notice, I, Walter Ernest Wait, Special Officer appointed under section 28 of the said Ordinances, under and by virtue of the powers vested in me in that behalf by section 2 of the said Ordinances, do hereby on May 28, 1914, order and declare that the said lands, as more fully described herein below, situate in the village of Ulahitiyawa, in the East Giruwa pattu of the Hambantota District, in the Southern Province, and shown as lots 33, 54, 57, 67, 69, and 37 in preliminary plan 390 and in the annexed diagrams, and containing in extent 263 acres and 27 perches, are the property of the Crown.

Description of the Lands referred to.

The following lots situated in the village of Ulahitiyawa, in the East Giruwa pattu of the Hambantota District, in the Southern Province, as described in the annexed diagrams:—

I.—Preliminary plan 390.

Lot.	Name of Land.	Extent. A. R. P.
33	Arekoratuwa	0 1 8

and bounded as follows: on the north by Maramandiyahena to be declared the property of the Crown under the Waste Lands Ordinances; on the east by Wattahena decreed the property of the Crown; on the south and west by Maramandiyahena to be declared the property of the Crown under the Waste Lands Ordinances.



Surveyor-General's Office,
Colombo, March 30, 1914.


Scale of 8 Chains to an Inch.

G. K. THORNHILL,
for Acting Surveyor-General.

II.—Preliminary plan 390.

Lot.	Name of Land.	Extent, A. R. P.
54	Kohombagahawatta	0 1 7

and bounded as follows: on the north by Kohombagahawatta claimed by Wijasundrage Angehamy; on the east by Komehena to be declared the property of the Crown under the Waste Lands Ordinances; on the south by Dangahahena to be declared the property of the Crown under the Waste Lands Ordinances; on the west by Kohombagahawatta claimed by Wijasundrage Angehamy.



Surveyor-General's Office,
Colombo, March 30, 1914.

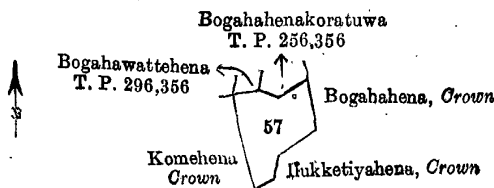
Scale of 8 Chains to an Inch.

G. K. THORNHILL,
for Acting Surveyor-General.

III.—Preliminary plan 390.

Lot.	Name of Land.	Extent, A. R. P.
57	Bogahahenakoratuwa	1 0 26

and bounded as follows: on the north by Bogahawattahena sold by the Crown (T. P. 296,356), Bogahahenakoratuwa sold by the Crown (T. P. 256,356); on the east by Bogahahena to be declared the property of the Crown under the Waste Lands Ordinances; on the south by Illukketiyahena to be declared the property of the Crown under the Waste Lands Ordinances; on the west by Komehena to be declared the property of the Crown under the Waste Lands Ordinances.



Surveyor-General's Office,
Colombo, March 30, 1914.

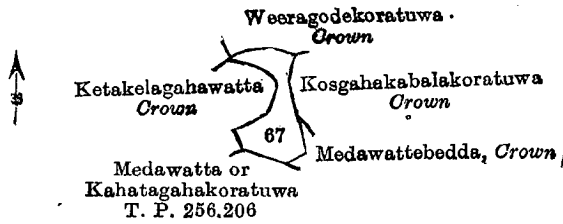
Scale of 8 Chains to an Inch.

G. K. THORNHILL,
for Acting Surveyor-General.

IV.—Preliminary plan 390.

Lot.	Name of Land.	Extent, A. R. P.
67	Kalagahahena	0 2 36

and bounded as follows: on the north by Weeragodekoratuwa declared the property of the Crown under the Waste Lands Ordinances; on the east by Kosgahakabalakoratuwa belonging to the Crown, Medawattebedda belonging to the Crown; on the south by Medawatta *alias* Kahatagahakoratuwa sold by the Crown (T. P. 256,206); on the west by Ketakelagahawatta claimed by the Crown.



Surveyor-General's Office,
Colombo, March 30, 1914.

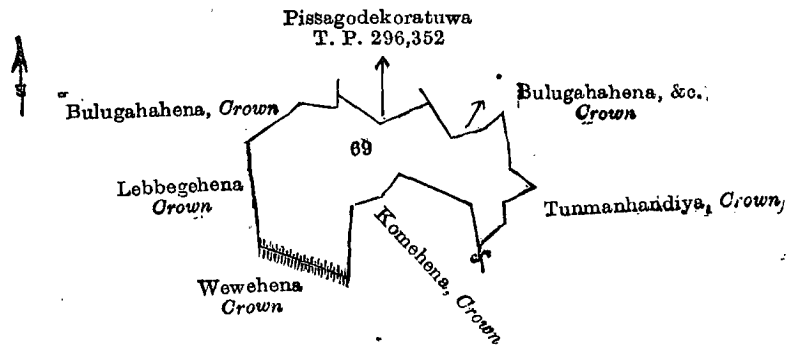
Scale of 8 Chains to an Inch.

G. K. THORNHILL,
for Acting Surveyor-General.

V.—Preliminary plan 390.

Lot.	Name of Land.	Extent, A. R. P.
69	Wewahena	5 0 35

and bounded as follows: on the north by Bulugahahena to be declared the property of the Crown under the Waste Lands Ordinances, Pissagodekoratuwa granted at half-improved value (T. P. 296,352), Bulugahahena, &c., to be declared the property of the Crown under the Waste Lands Ordinances; on the east by Bulugahahena, &c., to be declared the property of the Crown under the Waste Lands Ordinances, Tunmanhandiya to be declared the property of the Crown under the Waste Lands Ordinances; on the south by Komehena to be declared the property of the Crown under the Waste Lands Ordinances, Wewahena to be declared the property of the Crown under the Waste Lands Ordinances; on the west by Lebbegehena to be declared the property of the Crown under the Waste Lands Ordinances.



Surveyor-General's Office,
Colombo, March 30, 1914.

Scale of 8 Chains to an Inch.

G. K. THORNHILL,
for Acting Surveyor-General.

VI.—Preliminary plan 390.

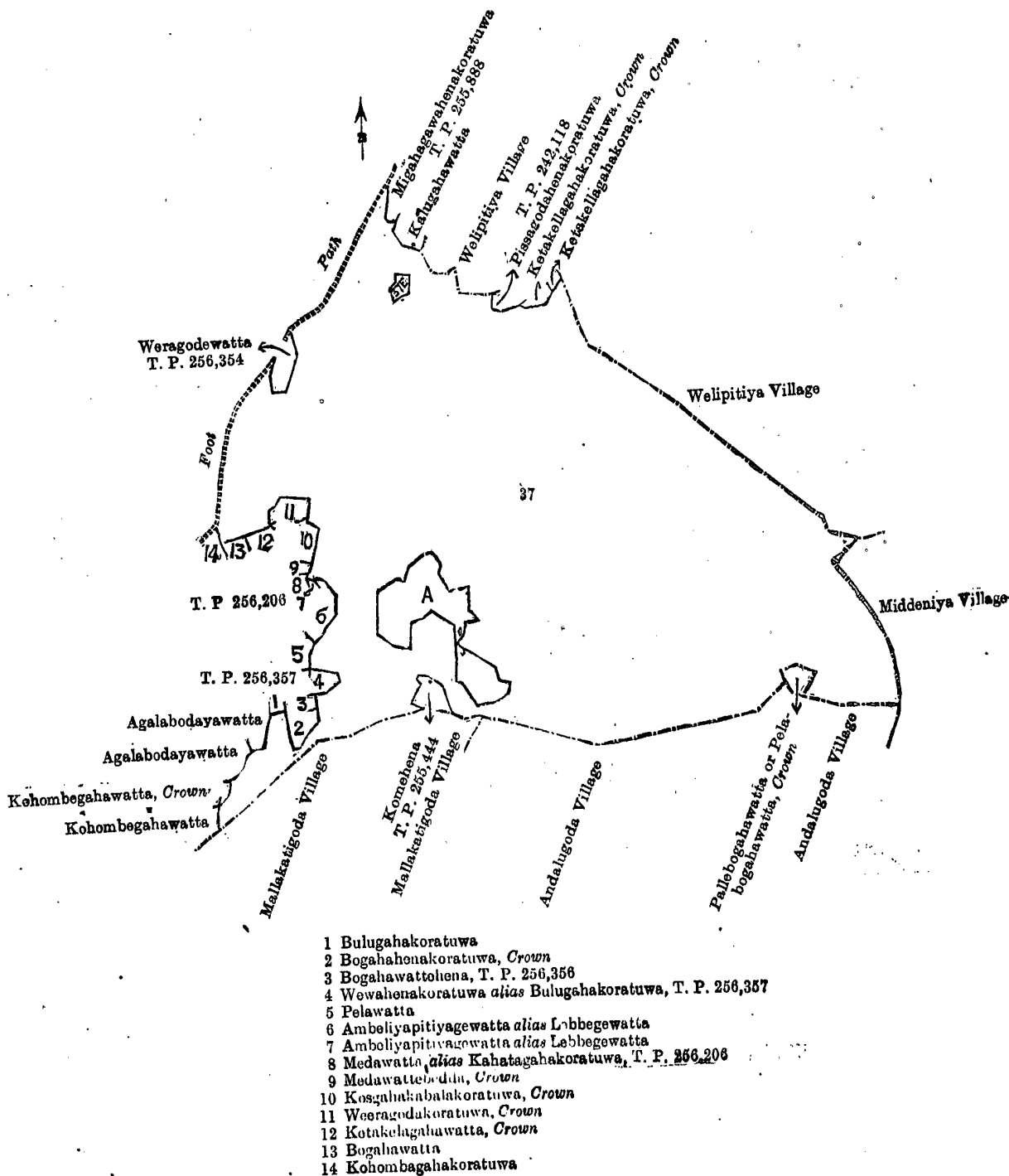
Lot.	Name of Land.	Extent, A. R. P.
37	Medahenagodella, Yaddchiegahahena, Punchedoda, &c.	255 1 35

and bounded as follows: on the north by Migahagawahenakoratuwa sold by the Crown (T. P. 255,888), Kalugahawatta claimed by Wickrema Arachchige Don Andris, the village limit of Welipitiya, T. P. 242,118, Pissagodahenakoratuwa sold by the Crown, Ketakellagahakoratuwa belonging to Crown, the village limit of Welipitiya; on the east by the village limit of Welipitiya, the village limit of Middeniya; on the south by the village limit of Andalugoda, Pallobogahawatta or Pelabogahawatta belonging to the Crown, the village limit of Andalugoda, the village limit of Mallakettigoda, Komehena sold by the Crown (T. P. 255,444), the village limit of Mallakettigoda; and on the west by Kohombegahawatta claimed by Wijesunderage Angehamy, Kohombegahawatta to be declared the property of the Crown under the Waste Lands Ordinances, Agalabodayawatta claimed by Mahanangeeganagama Deonis, Bulugahakoratuwa claimed by Athukorala Kodituwakkuge Babun Appu, Bogahahenakoratuwa to be declared the property of the Crown under the Waste Lands Ordinances, Bogahawattehena sold by the Crown (T. P. 256,356), Wewahenakoratuwa *alias* Bulugahakoratuwa sold by the Crown (T. P. 256,357), Palawatta claimed by Potumullage Babahamy, Ambeliyapitiyagewatta *alias* Lebbezewatta sold by the Crown, Ambeliyapitiyagewatta *alias* Lebbezewatta claimed by Attukorakodituwakkuge Heen Appu, Medawatta *alias* Kahatagahakoratuwa sold by the Crown (T. P. 256,206), Medawattebedda belonging to the Crown, Kosgahakabalakoratuwa belonging to the Crown, Weeragodekoratuwa declared to be the property of the Crown under the Waste Lands Ordinances, Ketakelagahawatta belonging to the Crown, Bogahawatta claimed by M. Jayanhamy, Kohombagahakoratuwa claimed by Atukorala Kodituwakkuge Danthuhamy, a footpath, Weragodewatta sold by the Crown (T. P. 256,354), a footpath.

NOTE.—The following lots lying within the above-mentioned boundaries are excluded from this part of the order, and their aggregate acreage of 9 acres and 1 perch is not included in the acreage of 255 acres 1 rood and 35 perches given above:—

Preliminary plan 390.

Lot.	Name of Land.	Extent, A. R. P.	
37E	Godellakoratuwa (T. P. 256,351)	0 2 3	
A {	69	Wewahena	5 0 35
	69A	Pissagodekoratuwa (T. P. 296,352)	0 3 26
	71	Kalaotuwawehenekella <i>alias</i> Balagahahenekella	1 1 10
	71A	Kalaotuwawehenawatta	1 0 7
		9 0 1	



Surveyor-General's Office,
 Colombo, March 30, 1914.

Scale of 16 Chains to an Inch.

G. K. THORNHILL,
 for Acting Surveyor-General.

May 28, 1914.

W. E. WATT,
 Special Officer.

Hambantota S. O. No. 1,156.

Order under Section 4, Sub-section (1), of "The Waste Lands Ordinances of 1897, 1899, 1900, and 1903."

In the matter of the land commonly called or known as Halombegahahena, situate in the village of Ulahitiyawa, in the East Giruwa pattu of the Hambantota District, in the Southern Province, and of "The Waste Lands Ordinances of 1897, 1899, 1900, and 1903."

WHEREAS in pursuance of section 1 of the said Ordinances it was duly declared and notified on August 21, 1908, that if no claim to the land commonly called or known as Halombegahahena, situate in the village of Ulahitiyawa, in the East Giruwa pattu of the Hambantota District, in the Southern Province, containing in extent 6 acres 2 roods and 7 perches, and shown as lot 37K in preliminary plan 390, and in the annexed diagram, was made to Howard Orme Fox, Special Officer appointed under section 28 of the said Ordinances, within the period of three months from the date specified in the said notice, such land would be declared the property of the Crown, and dealt with on account of the Crown (*vide* Notice No. 3,150):

And whereas (1) Andreas Wickrama Gunaratna, (2) Don Davith Abeyewickrama Wijesekera Appuhamy, made claim thereto, and Howard Orme Fox, Special Officer appointed under section 28 of the said Ordinances, made due inquiry into such claim, and whereas the said claimants and Howard Orme Fox, Special Officer appointed under section 28 of the said Ordinances, with the consent of His Excellency the Governor, came to an agreement in writing dated June 16, 1910, concerning the said land, under section 4, sub-section (1), of the said Ordinances, whereby it was agreed that the said claimants should be declared the purchasers of the said land upon payment on or before September 16, 1910, of a sum of Rupees Forty-eight and Cents Seventy-five only (Rs. 48.75), as the purchase amount of the said land, and whereas the said amount has been paid by the said claimants, they are hereby in pursuance of the agreement afore-mentioned, declared to be the purchasers of the said land, as more fully described herein below.

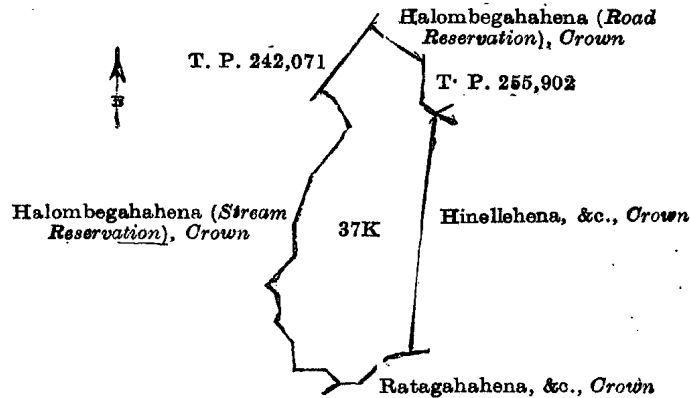
Description of the Land referred to.

The following lot situated in the village of Ulahitiyawa, in the East Giruwa pattu of the Hambantota District, in the Southern Province, as described in the annexed diagram:—

Preliminary plan 390.

Lot.	Name of Land.	Extent, A. R. P.
37K	Halombegahahena..	6 2 7

and bounded as follows: on the north by Halombegahahena (road reservation) to be declared the property of the Crown under the Waste Lands Ordinances; on the east by T. P. 255,902, Hinellehena, &c., decreed to be the property of the Crown; on the south by Ratagahahena, &c., to be declared the property of the Crown under the Waste Lands Ordinances; on the west by Halombegahahena (stream reservation) to be declared the property of the Crown under the Waste Lands Ordinances, T. P. 242,071.



Surveyor-General's Office,
Colombo, March 30, 1914.

Scale of 8 Chains to an Inch.

G. K. THORNHILL,
for Acting Surveyer-General.

May 28, 1914.

W. E. WAIT,
Special Officer.

Kurunegala S. O. No. 851.

Order under Section 4, Sub-section (1), of "The Waste Lands Ordinances of 1897, 1899, 1900, and 1903."

In the matter of the lands commonly called or known as Migahamulahena, Kumbukgahamulahenyaya, Parahabodahenyaya, Getakulawewa, &c., situate in the village of Getakulawa, in the Mahagalboda Egoda korale of the Hiriyala hatpattu of the Kurunegala District, in the North-Western Province, and of "The Waste Lands Ordinances of 1897, 1899, 1900, and 1903."

WHEREAS in pursuance of section 1 of the said Ordinances it was duly declared and notified on June 21, 1912, that if no claim to the lands commonly called or known as Migahamulahena, Kumbukgahamulahenyaya, Parahabodahenyaya, Getakulawewa, &c., situate in the village of Getakulawa, in the Mahagalboda Egoda korale of the Hiriyala hatpattu of the Kurunegala District, in the North-Western Province, containing in extent 23 acres 2 roods 1 perch, and shown as lots A 967C, W 966H, Z 966D, Y 966, Z 966F, W 966Q in preliminary plan 1,970 and in the annexed diagrams, was made to John Murray Davies, Special Officer appointed under section 28 of the said Ordinances, within the period of three months from the date specified in the said notice, such lands would be declared the property of the Crown, and dealt with on account of the Crown (*vide* Notice No. 4,445):

And whereas (1) Adikari Mudiyansele Ukkurala, (2) Adikari Mudiyansele Ukku Banda made claim thereto, and I, John Murray Davies, Special Officer appointed under section 28 of the said Ordinances, made due inquiry into such claim, and whereas the said claimants and I, with the consent of His Excellency the Governor, came to an agreement in writing dated October 18, 1912, concerning the said land under section 4, sub-section (1), of the said Ordinances, whereby it was agreed that the said claimants should be declared along with Adikari Mudiyansele Kiri Banda Arachchi, the purchasers of the said lands upon payment on or before April 18, 1913, to the Government Agent at Kurunegala or to the Settlement Officer, of a sum of Rupees Three hundred and Eighty-four only (Rs. 384), as the purchase amount of the said lands, and whereas the said amount has been duly paid by the said claimants, they are hereby in pursuance of the agreement afore-mentioned, declared along with the said Adikari Mudiyansele Kiri Banda Arachchi to be the purchasers of the said lands, as more fully described herein below.

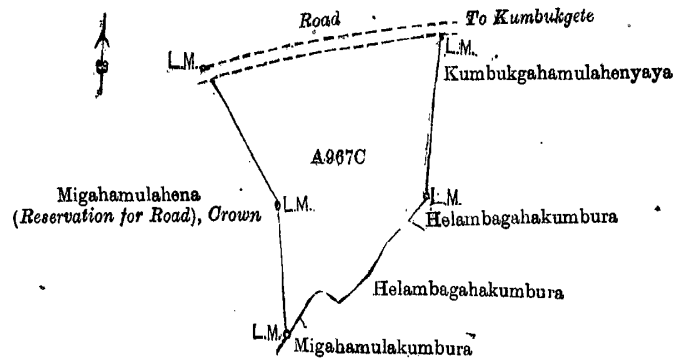
Description of the Lands referred to.

The following lots situated in the village of Getakulawa, in the Mahagalboda Egoda korale of the Hiriyala hatpattu of the Kurunegala District, in the North-Western Province, as described in the annexed diagrams:—

I.—Preliminary plan 1,970.

Lot.	Name of Land.	Extent, A. R. P.
A 967C	Migahamulahena	2 0 15

and bounded as follows: on the north by a road to Kumbukgete; on the east by Kumbukgahamulahenyaya sold to A. M. Punchirala and Banda under the Waste Lands Ordinances; on the south by Helambagahakumbura claimed by Ungurala and others, Helambagahakumbura claimed by Punchirala and others, Migahamulakumbura claimed by Puchi Menika and others; on the west by Migahamulahena (reservation for road) to be declared the property of the Crown under the Waste Lands Ordinances.



Surveyor-General's Office,
Colombo, June 22, 1914.

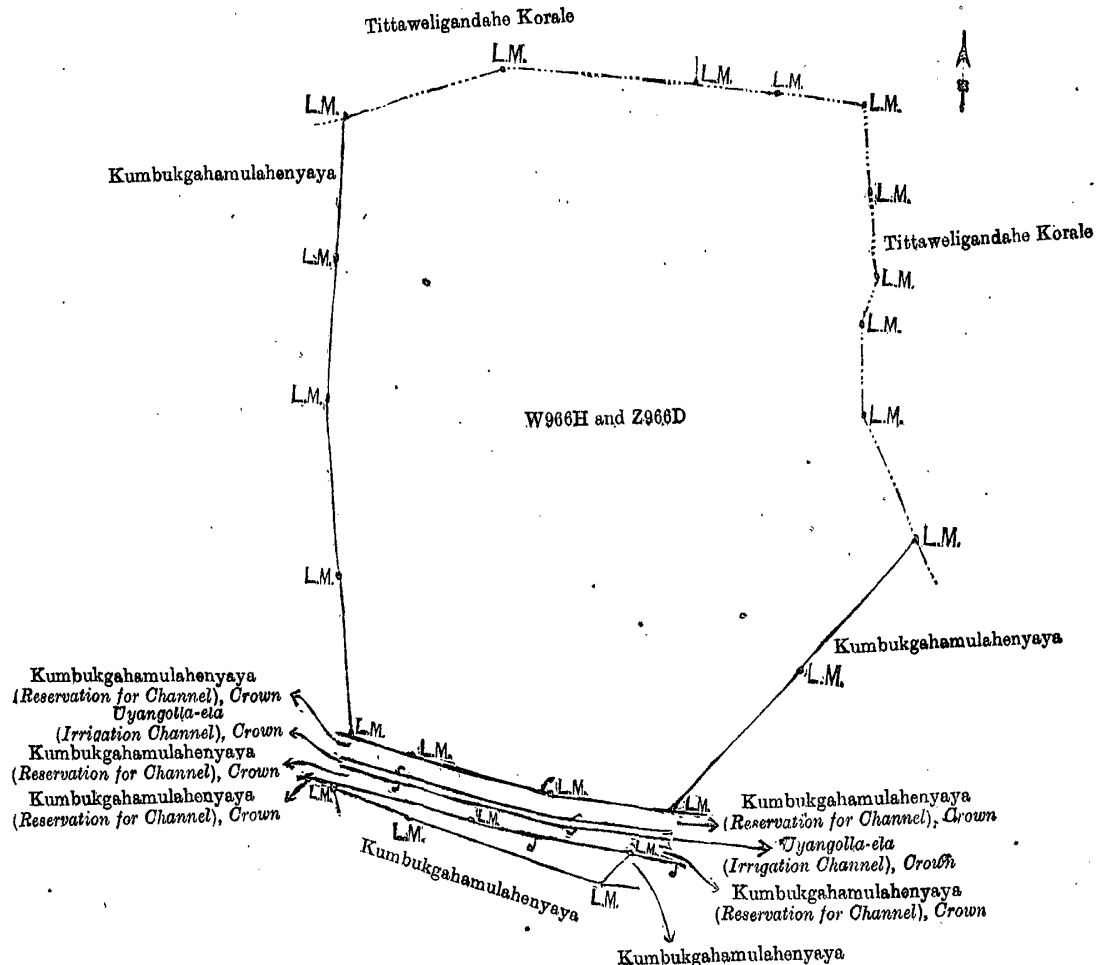
Scale of 4 Chains to an Inch.

G. K. THORNHILL,
for Acting Surveyor-General.

II.—Preliminary plan 1,970.

Lot.	Name of Land.	Extent, A. R. P.
W 966H ..	Kumbukgahamulahenyaya ..	18 3 23
Z 966D ..	Parahabodahenyaya ..	0 0 2
		18 3 25

and bounded as follows: on the north by the boundary of Tittaweligandahe korale; on the east by the boundary of Tittaweligandahe korale; on the south by Kumbukgahamulahenyaya sold to A. M. Punchirala and Banda under the Waste Lands Ordinances, Kumbukgahamulahenyaya (reservation for channel) to be declared the property of the Crown under the Waste Lands Ordinances, Uyangolla-ela (irrigation channel) to be declared the property of the Crown under the Waste Lands Ordinances, Kumbukgahamulahenyaya sold to A. M. Ukkurula and another under the Waste Lands Ordinances, Kumbukgahamulahenyaya (reservation for channel) to be declared the property of the Crown under the Waste Lands Ordinances, Kumbukgahamulahenyaya (reservation for channel) to be declared the property of the Crown under the Waste Lands Ordinances, Uyangolla-ela (irrigation channel) to be declared the property of the Crown under the Waste Lands Ordinances, Kumbukgahamulahenyaya (reservation for channel) to be declared the property of the Crown under the Waste Lands Ordinances; on the west by Kumbukgahamulahenyaya sold to A. M. Ranhamy Kawrala and another under the Waste Lands Ordinances.



Surveyor-General's Office,
Colombo, June 22, 1914.

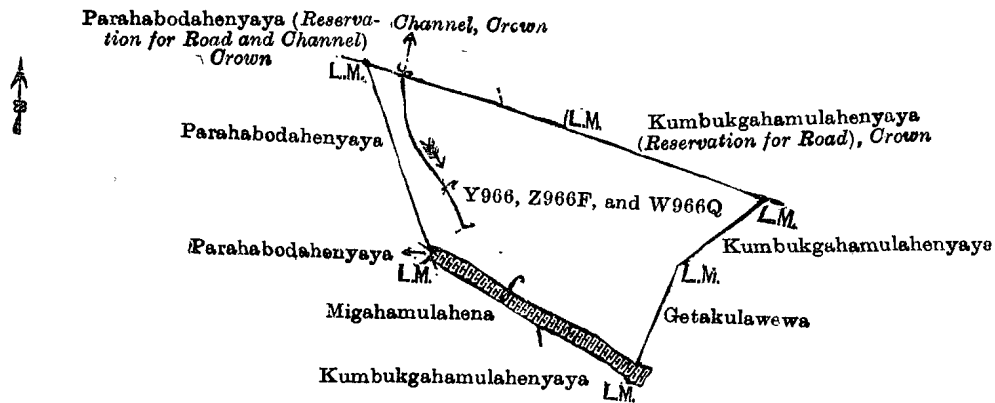
Scale of 4 Chains to an Inch.

G. K. THORNHILL,
for Acting Surveyor-General.

III.—Preliminary plan 1,970.

Lot.	Name of Land.	Extent, A. R. P.
Y 966	Getakulawewa	0 3 37
Z 966F	Parahabodahenyaya	0 2 31
W 966Q	Kumbukgahamulahenyaya	0 3 13
		2 2 1

and bounded as follows : on the north by Parahabodahenyaya (reservation for road and channel) to be declared the property of the Crown under the Waste Lands Ordinances, Kumbukgahamulahenyaya (reservation for road) to be declared the property of the Crown under the Waste Lands Ordinances ; on the east by Kumbukgahamulahenyaya sold to A. M. Punchirala and Banda under the Waste Lands Ordinances, Getakulawewa sold to Punchirala and Banda under the Waste Lands Ordinances ; on the south by Kumbukgahamulahenyaya sold to A. M. Punchirala and Banda under the Waste Lands Ordinances, Migahamulahena sold to A. M. Punchirala and Banda under the Waste Lands Ordinances ; on the west by Parahabodahenyaya sold to Sena Mohammed Abdul Cader under the Waste Lands Ordinances, Parahagodahenyaya sold to A. M. Ranhamy Kawrala and another under the Waste Lands Ordinances.



Surveyor-General's Office,
Colombo, June 22, 1914.

Scale of 4 Chains to an Inch.

G. K. THORNHILL,
for Acting Surveyor-General.

July 24, 1914. J. M. DAVIES,
Special Officer.

Kurunegala S. O. No. 352.

Order under Section 4, Sub-section (1), of "The Waste Lands Ordinances of 1897, 1899, 1900, and 1903," declaring Lands to be Crown Property.

In the matter of the lands commonly called or known as Bogamukandamukalana, Kandewatta-ela (stream), situate in the village of Mahamukalanyaya (northern portion), in the Mahagalboda Egoda korale of the Hiriya hatpattu of the Kurunegala District, in the North-Western Province, and of "The Waste Lands Ordinances of 1897, 1899, 1900, and 1903."

WHEREAS in pursuance of section 1 of the said Ordinances it was duly notified on December 5, 1913, that if no claim to the lands commonly called or known as Bogamukandamukalana, Kandewatta-ela (stream), situate in the village of Mahamukalanyaya (northern portion), in the Mahagalboda Egoda korale of the Hiriya hatpattu of the Kurunegala District, in the North-Western Province, containing in extent 88 acres 1 rood and 28 perches, and shown as lots 1, 8, 14 in preliminary plan 1,280 as described in the annexed diagram, was made to John Murray Davies, Special Officer appointed under section 28 of the said Ordinances, within the period of three months from the date specified in such notice, such lands would be declared the property of the Crown, and dealt with on account of the Crown (*vide* Notice No. 5,083) :

And whereas (1) Hitinayaka Mudiyansele Dingiri Banda Vedarala on behalf of himself and also on behalf of (2) ditto Katu Banda made claim thereto, and whereas the said 1st claimant have withdrawn his claim thereto, and whereas the said 2nd claimant having been duly called upon by me by a notice in writing under section 4, sub-section (1), of the said Ordinances, duly served upon him to produce before me the evidence and documents upon which he might rely in proof of his claim, and not having so appeared or produced such evidence and documents, I, John Murray Davies, Special Officer appointed under section 28 of the said Ordinances, under and by virtue of the powers vested in me in that behalf by section 4 of the said Ordinances, do hereby on July 31, 1914, order and declare under section 4, sub-section (1), of the said Ordinances, that the said lands, as more fully described herein below, are the property of the Crown.

Description of the Lands referred to.

The following lots situated in the village of Mahamukalanyaya (northern portion), in the Mahagalboda Egoda korale of the Hiriya hatpattu of the Kurunegala District, in the North-Western Province, as described in the annexed diagram :—

Lot.	Name of Land.	Extent, A. R. P.
1	Bogamukandamukalana	86 2 30
8	Do.	1 0 7
14	Kandewatta-ela (stream)	0 2 31
		88 1 28

and bounded as follows : on the north by the village limit of Madimulla, the village limit of Murutawa ; on the east by the village limit of Murutawa, the village limit of Kobbewehera ; on the south by Makullagahamulahena *alias* Ganimakahatagahamulahena claimed by the Crown, Endarugollahena claimed by the Crown, Korakahahena claimed by the Crown, Namadillahena claimed by the Crown ; on the west by Namadillagala claimed by the Crown, Namadillahena claimed by the Crown, Atagalahena claimed by the Crown, the village limit of Paddawa.

And whereas Adikari Mudiyanseleage Punchirala made claim thereto, and I, John Murray Davies, Special Officer appointed under section 28 of the said Ordinances, made due inquiry into such claim, and whereas the said claimant and I, with the consent of His Excellency the Governor, came to an agreement in writing dated October 18, 1912, concerning the said lands under section 4, sub-section (1), of the said Ordinances, whereby it was agreed that the said claimant should be declared along with Adikari Mudiyanseleage Banda, the purchasers of the said lands upon payment on or before March 18, 1913, to the Government Agent at Kurunegala or to the Settlement Officer, of a sum of Rupees Three hundred and Thirty-six only (Rs. 336), as the purchase amount of the said lands, and whereas the said amount has been duly paid by the said claimants, he is hereby in pursuance of the agreement afore-mentioned, declared along with Adikari Mudiyanseleage Banda to be the purchasers of the said lands, as more fully described herein below.

Description of the Lands referred to.

The following lots situated in the village of Getakulawa, in the Mahagalboda Egoda korale of the Hiriyala hatpattu of the Kurunegala District, in the North-Western Province, as described in the annexed diagrams :—

I.—Preliminary plan 1,970.

Lot.	Name of Land.	Extent, A. R. P.
W 966	Kumbukgahamulahenyaya	19 0 18
Y 966A	Getakulawewa	0 3 4
		19 3 22

and bounded as follows : on the north by the boundary of Tittaweligandahe korale ; on the east by the village limit of Dangolla ; on the south by a road, the village limit of Dangolla, Helambagahamulawewa (tank), the village limit of Hiripitiya, Kumbukgahamulahenyaya sold to Rangadi Pattiyalage Subadara under the Waste Lands Ordinances ; on the west by Helambagahakumbura claimed by Ungurula and others, Helambagahakumbura claimed by Appuhamy Arachchi and others, Getakulawawela claimed by A. Punchirala and others, Helambagahakumbura claimed by Appuhamy Arachchi and others, Helambagahakumbura claimed by Ungurula and others, Migahamulahena sold to A. M. Ukkurula and another under the Waste Lands Ordinances, Getakulawewewapaulawela claimed by Kapurutiamilage Punchirala, Getakulawewa sold to Mudiyanseleage Ukkurula and another under the Waste Lands Ordinances, Kumbukgahamulahenyaya sold to Rangadi Pattiyalage Subadara under the Waste Lands Ordinances, Kumbukgahamulahenyaya sold to A. M. Ukkurula and another under the Waste Lands Ordinances, Kumbukgahamulahenyaya sold to A. M. Ukkurula and another under the Waste Lands Ordinances.

NOTE.—The following lots lying within the above boundaries are excluded from this part of the order, and their aggregate extent of 11 perches is not included in the acreage of 19 acres 3 roods 22 perches given above :—

Preliminary plan 1,970.

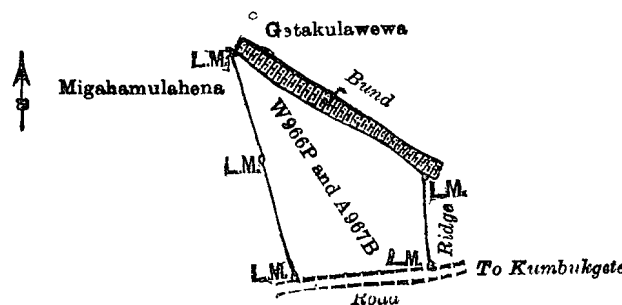
Lot.	Name of Land.	Extent, A. R. P.
W 966J	Channel	0 0 5
W 966K	Do.	0 0 2
W 966N	Do.	0 0 4
		0 0 11

[For Diagram see page 1514.]

II.—Preliminary plan 1,970.

Lot.	Name of Land.	Extent, A. R. P.
W 966P	Kumbukgahamulahenyaya	0 2 5
A 967B	Migahamulahena	0 2 12
		1 0 17

and bounded as follows : on the north by a bund, Ketakulawewa sold to Adikari Mudiyanseleage Ukkurula and others ; on the east by a ridge ; on the south by a road ; on the west by Migahamulahena sold to H. M. Kalu Banda under the Waste Lands Ordinances.



Surveyor-General's Office.
Colombo, June 22, 1914.

Scale of 4 Chains to an Inch.

G. K. THORNHILL,
for Acting Surveyor-General.

J. M. DAVIES,
Special Officer.
July 24, 1914.

Kurunegala S. O. No. 854.

Order under Section 2 of "The Waste Lands Ordinances of 1897, 1899, 1900, and 1903,"
declaring Lands to be Crown Property.

In the matter of the lands commonly called or known as Wettakanda, Nugewelagawahena (cemetery), Pita-ela (stream), &c., situate in the village of Idangapola, in the Udukaha Korale East of the Dambadeni hatpattu of the Kurunegala District, in the North-Western Province, and of "The Waste Lands Ordinances of 1897, 1899, 1900, and 1903."

THE notice required by section 1 of "The Waste Lands Ordinances of 1897, 1899, 1900, and 1903," having been duly published in manner prescribed by that section in respect of the above-named lands (*vide* Notice No. 5,156), and no claim having been made to the said lands or to any interest therein within the period of three months from the date specified in the said notice, I, Mungo Tennent Archibald, Special Officer appointed under section 28 of the said Ordinances, under and by virtue of the powers vested in me in that behalf by section 2 of the said Ordinances, do hereby on June 29, 1914, order and declare that the said lands, as more fully described herein below, situate in the village of Idangapola, in the Udukaha Korale East of the Dambadeni hatpattu of the Kurunegala District, in the North-Western Province, and shown as lots 2B, 12A, 17½, 17½, 41, 20½, 22½, 25½, 30½, 31½, and 37X in preliminary plan 439 and in the annexed diagrams, and containing in extent 7 acres and 8 perches, are the property of the Crown.

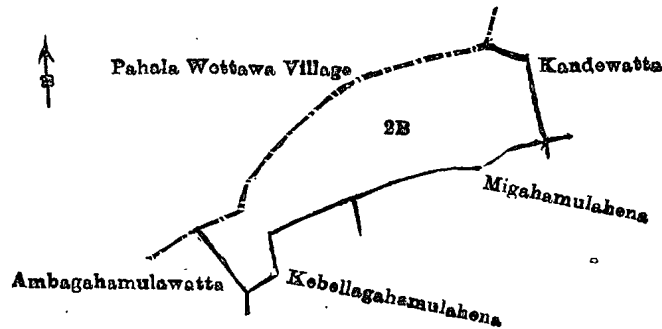
Description of the Lands referred to.

The following lots situated in the village of Idangapola, in the Udukaha Korale East of the Dambadeni hatpattu, in the Kurunegala District of the North-Western Province, as described in the annexed diagrams:—

I.—Preliminary plan 439.

Lot.	Name of Land.	Extent, A. R. P.
2B	Wettakanda	1 2 2

and bounded as follows: on the north by the village limit of Pahala Wettewa, Kandewatta claimed by Weragala Mudi-yanselage Ranhamy and another; on the east by Kandewatta claimed by Weragala Mudi-yanselage Ranhamy and another; on the south by Migahamulahena claimed by Dewatapedidurayalage Hapua and another, Kebellagahamulahena sold by the Crown; on the west by Ambagahamulawatta sold by the Crown, the village limit of Pahala Wettewa.



Surveyor-General's Office,
Colombo, January 28, 1914.

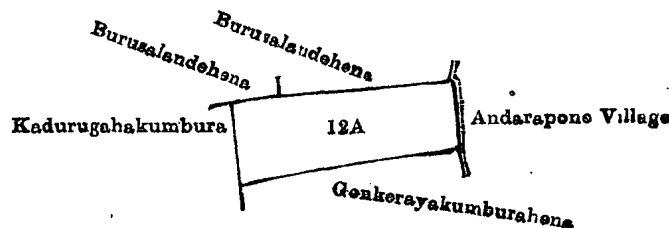
Scale of 4 Chains to an Inch.

A. H. G. DAWSON,
for Surveyor-General.

II.—Preliminary plan 439.

Lot.	Name of Land.	Extent, A. R. P.
12A	Nugewelagawahena (cemetery)	0 3 2

and bounded as follows: on the north by Burusalandehena sold by the Crown; on the east by the village limit of Andarapone; on the south by Gonkerayakumburahena sold by the Crown; on the west by Kadurugahakumburapillewa sold by the Crown.



Surveyor-General's Office,
Colombo, January 28, 1914.

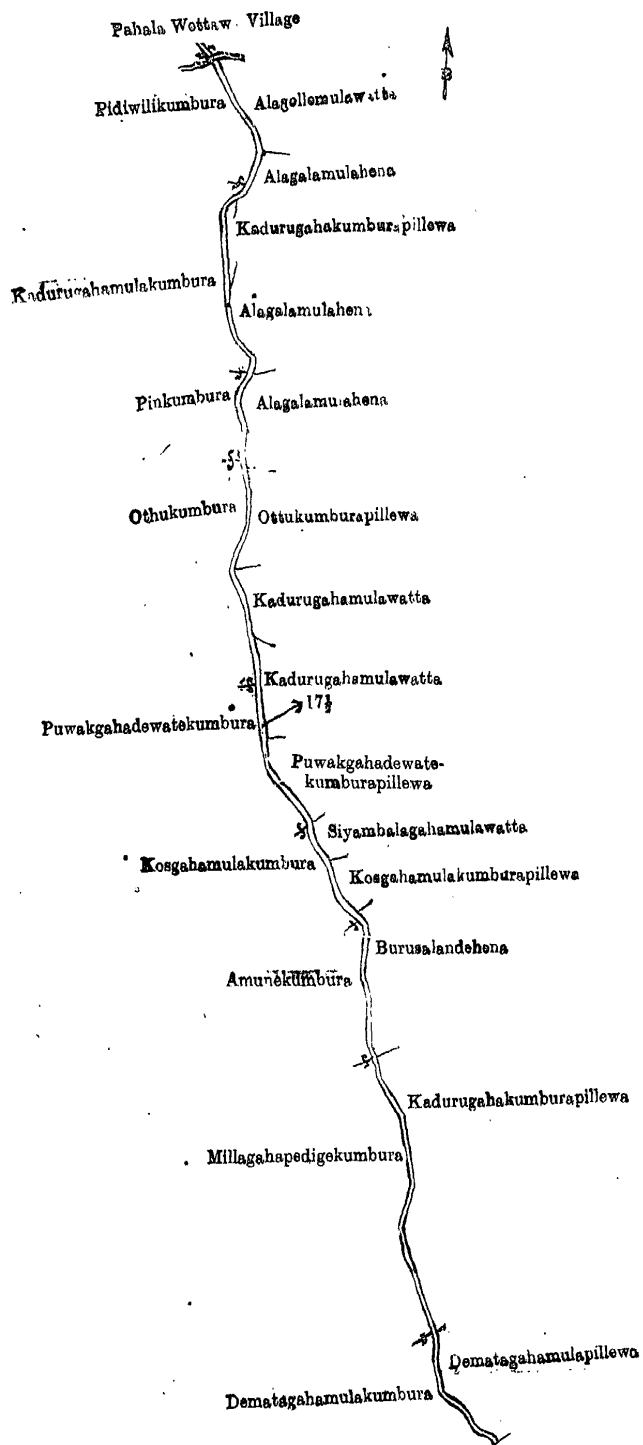
Scale of 4 Chains to an Inch.

A. H. G. DAWSON,
for Surveyor-General.

III.—Preliminary plan 439.

Lot.	Name of Land.	Extent, A. R. P.
17½	Pita-ela (stream)	0 1 16

and bounded as follows: on the north by the village limit of Pahala Wettewa; on the east by Alagollemulawatta claimed by Dewatapedidurayalage Sitta and others, Alagalamulahena sold by the Crown, Kadurugahakumburapillewa claimed by Dewatapedidurayalage Balaya, Alagalamulahena claimed by Dewatapedidurayalage Kiriya, Alagalamulahena claimed by Ilandaripedidurayalage Pinni and another, Ottukumburapillewa sold by the Crown, Kadurugahamulawatta claimed by Karunapedidurayalage Kiriya, Puwakgahadewetekumburapillewa claimed by D. D. Ukku, Siyambalagahamulawatta claimed by Dewatapedidurayalage Kiriya and others, Kosgahamulakumburepillewa claimed by D. D. Kiriya, Burusalandehena sold by the Crown, Kadurugahakumburapillewa sold by the Crown, Dematagahamulapillewa sold by the Crown; on the south by Dematagahamulakumbura claimed by K. Horathala; on the west by Millagahapedigekumbura claimed by D. D. Punchi, Amunekumbura claimed by D. D. Mitiya, Kosgahamulakumbura claimed by D. D. Kiriya, Puwakgahadewetekumbura claimed by D. D. Ukku, Othukumbura claimed by K. D. Punchi, Pinkumbura claimed by Waththude Vihare, Kadurugahamulakumbura claimed by D. D. Balaya, Pediwilikumbura claimed by D. D. Kiriya.



Surveyor-General's Office,
Colombo, January 28, 1914.

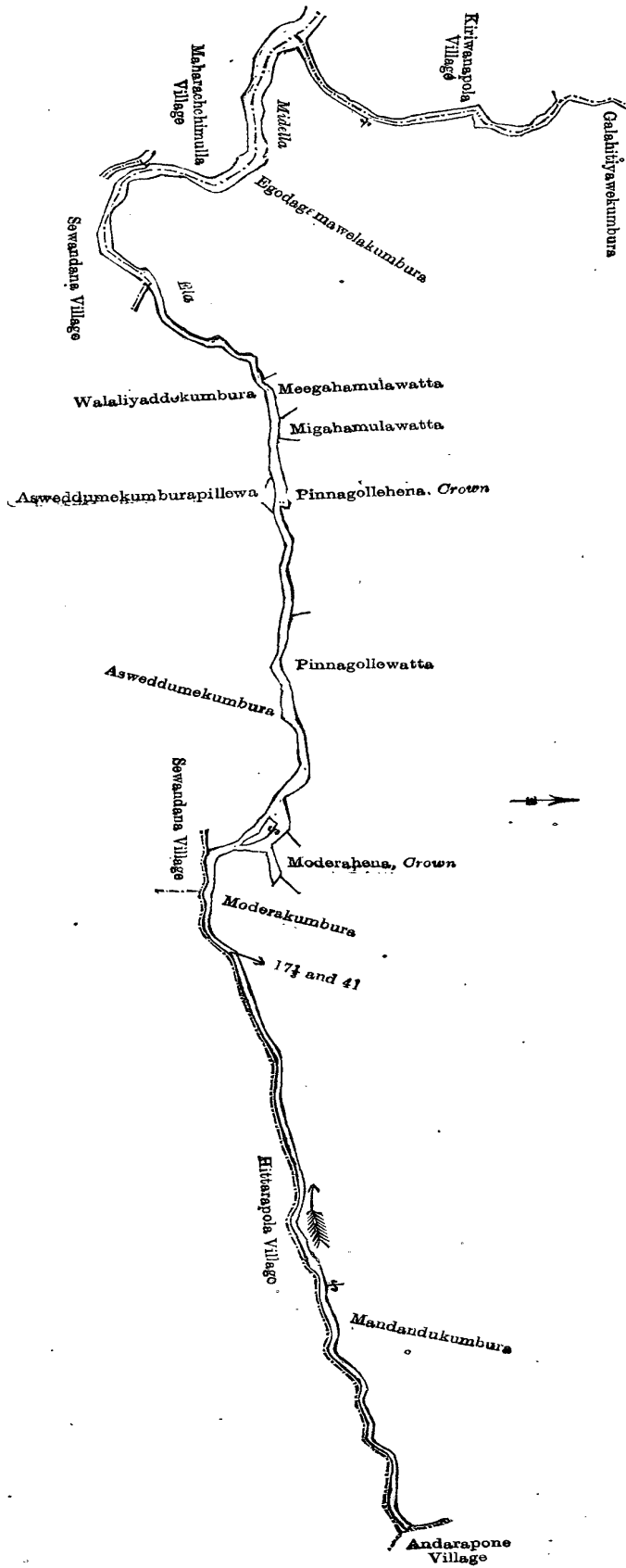
Scale of 4 Chains to an Inch.

A. H. G. DAWSON,
for Surveyor-General.

IV.—Preliminary plan 439.

Lot.	Name of Land.	Extent, A. B. P.
17 1/2	Midella-ela (stream)	0 3 25
41	Midellaeladuwa (islet)	0 0 4
		0 3 29

and bounded as follows: on the north by Galahitiyawkumbura claimed by K. Pethanhamy, Egodagamawelakumbura claimed by D. D. Kiriya, Meegahamulawatta claimed by Katugampola Naidelage Punchiappu Naide, Migahamulawatta claimed by Katugampola Naidelage Punchiappu Naide, Pinnagollehena claimed by Crown, Pinnagollewatta claimed by H. D. Menika and others, Moderahena claimed by Crown, Moderakumbura claimed by Siyanayaka Mudiyansele Kiri Banda and others, Mandandukumbura claimed by Weeragala Mudiyansele Ranhamy; on the east by the village limit of Andarapone; on the south by the village limit of Hittarapola, the village limit of Sewandana, Asweddumekumbura claimed by Horatalpedidurayalage Menika and others, Asweddumekumburapillewa claimed by H. D. Menika, Walaliyaddekumbura claimed by Katugampola Naidelage Punchiappu Naide, the village limit of Sewandana, the village limit of Maharachchimulle; on the west by the village limit of Kiriwanapola.



Surveyor-General's Office,
Colombo, January 28, 1914.

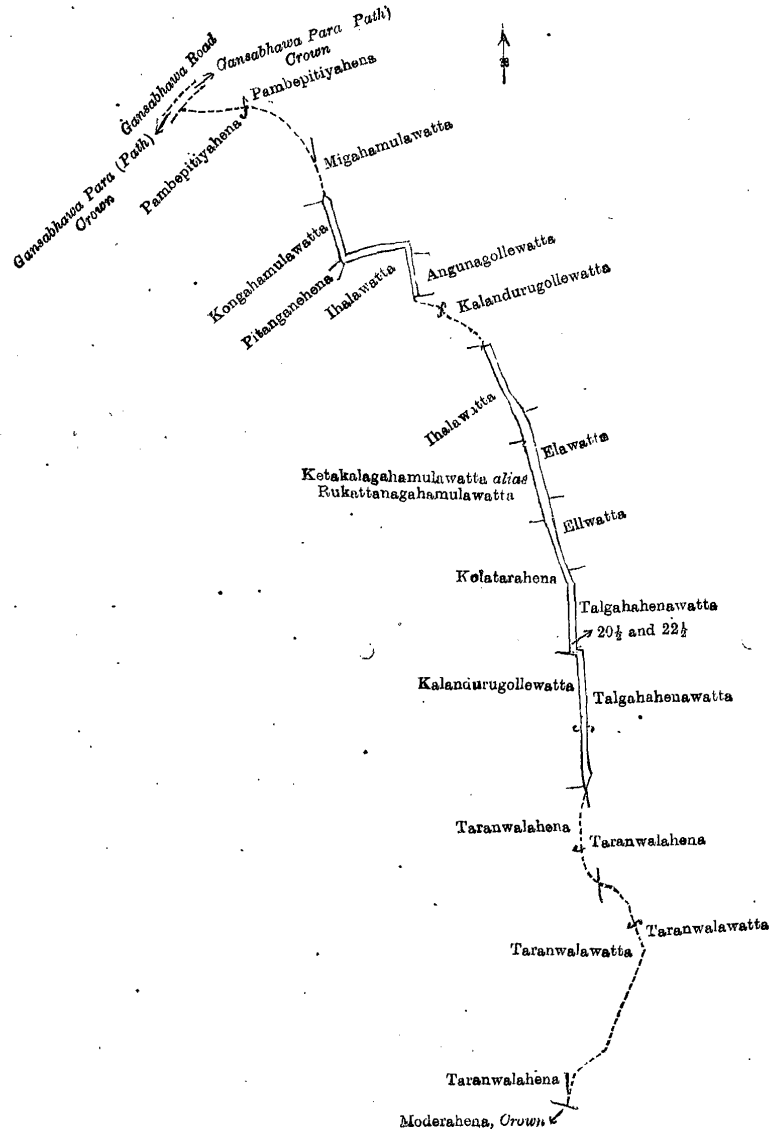
Scale of 4 Chains to an Inch.

A. H. G. DAWSON,
for Surveyor-General.
D 6

V.—Preliminary plan 439.

Lot.	Name of Land.	Extent, A. R. P.
20½	Para (path)	0 1 0
22½	Do.	0 0 15
		0 1 15

and bounded as follows : on the north by Pambeptiyahena sold by the Crown, Migahamulawatta sold by the Crown ; on the east by Migahamulawatta sold by the Crown, Angunagollewatta claimed by the Crown, Kalandurugollewatta claimed by Horatalpedidurayalage Pinni and others, Elawatta claimed by the Crown, Ellwatta sold by the Crown, Talgahahenawatta claimed by D. P. D. Mitiya, Talgahahenawatta claimed by Akuramullepedidurayalage Punchi, Taranwalahena sold by the Crown, Taranwalawatta claimed by Horatalpedidurayalage Elli and others ; on the south by Modarahena claimed by the Crown ; on the west by Taranwalahena sold by the Crown, Taranwalawatta claimed by Horatalpedidurayalage Elli and others, Taranwalahena sold by the Crown, Kalandurugollewatta claimed by Halwelledurayalage Ganni, Kolatarahena sold by the Crown, Ketakalagahamulawatta *alias* Rukattanagahamulawatta claimed by K. D. Wattuwa, Ihawalatta claimed by Punchie of Aturamulla, Ihawalatta claimed by Karuna Fedi Durayalage Pinni and others, Pitanganehena sold by the Crown, Kongahamulawatta sold by the Crown, Pambeptiyahena sold by the Crown, a Gansabhaw para (path) belonging to Crown.



Surveyor-General's Office,
Colombo, January 28, 1914.

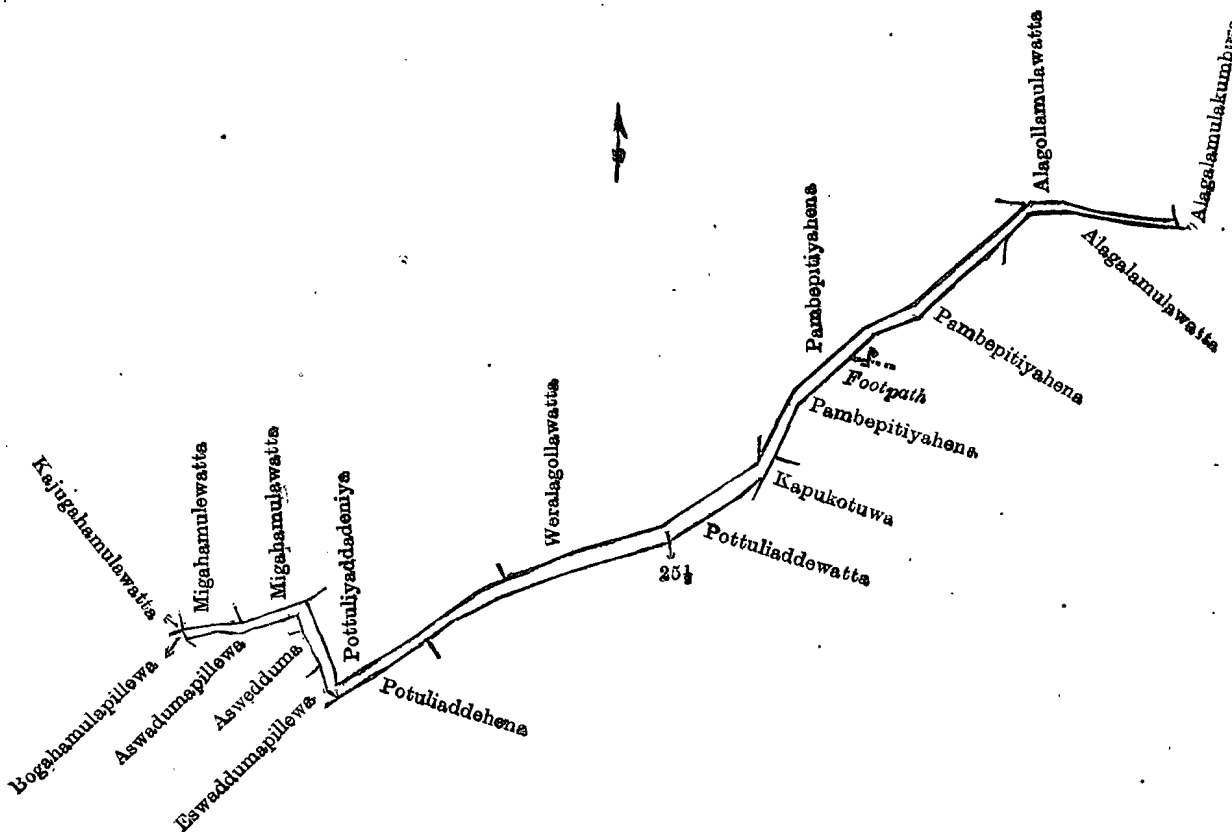
Scale of 4 Chains to an Inch.

A. H. G. DAWSON;
for Surveyor-General.

VI.—Preliminary plan 439.

Lot.	Name of Land.	Extent, A. R. P.
25½	Gansabhawa para (path)	0 2 30

and bounded as follows : on the north by Kajugahamulawatta claimed by Badalwidanelage Kiri Naide and others, Migahamulewatta claimed by Kiriya of Iriebe, Migahamulawatta claimed by B. D. Fonseka, Pottuliyaddadeniya sold by the Crown, Weralagollawatta claimed by Devatapediturayalage Baiya and others, Pambepitiyahena claimed by Punchi of Akuramulla, Alagollamulawatta claimed by Karunapedidurayalage Wattuwa ; on the east by Alagalamulawatta claimed by K. D. Poola and others ; on the south by Alagalamulawatta claimed by Horatalpedidurayalage Pinni and others, Pambepitiyahena sold by the Crown, Pambepitiyahena sold by the Crown, Kapukotuwa sold by the Crown, Pottuliaddewatta claimed by Devatapediturayalage Baiya and others, Potuliaddehena sold by the Crown, Eswaddumapillewa sold by the Crown, Aswedduma claimed by Hittaranaidelage Kiri Naide, Aswedumapillewa claimed by Chittaranaidelage Andris ; on the west by Bogahamulapillewa claimed by D. D. Kiriya and others.



Surveyor-General's Office,
Colombo, January 28, 1914.

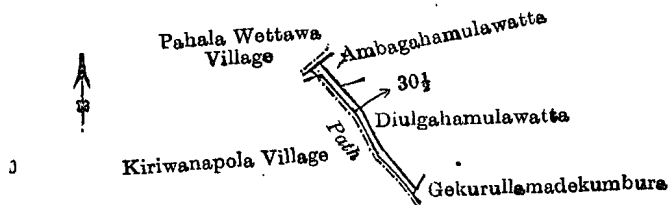
Scale of 4 Chains to an Inch.

A. H. G. DAWSON,
for Surveyor-General.

VII.—Preliminary plan 439.

Lot.	Name of Land.	Extent, A. R. P.
30½	Para (path)	0 0 6

and bounded as follows : on the north by the village limit of Pahala Wettawa, Ambagahamulawatta sold by the Crown ; on the east by Diulgahamulawatta claimed by Hittaranaidelage Ram Nachchira ; on the south by Gekurullamadekumbura claimed by K. Pethanhmy ; on the west by the village limit of Kiriwanapola.



Surveyor-General's Office,
Colombo, January 28, 1914.

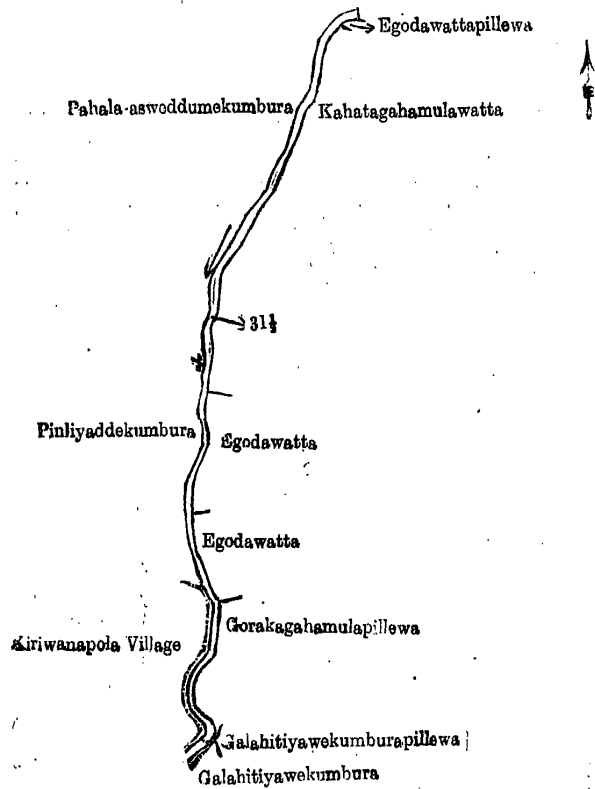
Scale of 4 Chains to an Inch.

A. H. G. DAWSON,
for Surveyor-General.

VIII.—Preliminary plan 439.

Lot.	Name of Land.	Extent, A. R. P.
31½	Pita-ela (stream)	0 1 0

and bounded as follows : on the north by Pahala-asweddekumbura claimed by B. W. Kiri Naide and others ; on the east by Egodawattapillewa sold by the Crown, Kahatagahamulawatta sold by the Crown, Egodawatta sold by the Crown, Gorakagahamulapillewa sold by the Crown, Galahitiyawekumburapillewa claimed by K. Pethanhmy and others ; on the south by Galahitiyawekumbura claimed by K. Pethanhmy, the village limit of Kiriwanapola ; on the west by the village limit of Kiriwanapola, Pinliyaddekumbura claimed by Weththewe Vihare, Pahala-asweddekumbura claimed by B. W. Kiri Naide and others.



Surveyor-General's Office,
Colombo, January 28, 1914.

Scale of 4 Chains to an Inch.

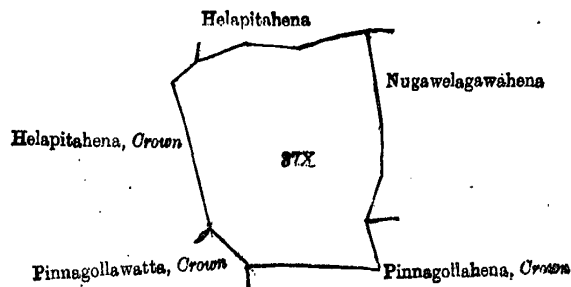
A. H. G. DAWSON,
for Surveyor-General.

IX.—Preliminary plan 439.

Lot.
37X
Name of Land,
Nagollamukalana

Extent, A. R. P.
2 0 28

and bounded as follows : on the north by Helapitahena claimed by Crown, Helapitahena sold by the Crown ; on the east by Nūgawelagawahena sold by Crown, Pinnagollahena claimed by Crown ; on the south by Pinnagollahena claimed by Crown ; on the west by Pinnagollawatta claimed by Crown, Helapitahena claimed by Crown.



Surveyor-General's Office,
Colombo, January 28, 1914.

Scale of 4 Chains to an Inch.

A. H. G. DAWSON,
for Surveyor-General.

M. T. ARCHIBALD,
Special Officer.

June 29, 1914.

Anuradhapura S. O. No. 729.

Order under Section 2 of "The Waste Lands Ordinances of 1897, 1899, 1900, and 1903,"
declaring Lands to be Crown Property.

In the matter of the lands commonly called or known as Meegahawatta (path reservation), &c., situate in the village of Ihala Talawa, in the Ihala Medagandahaye tulana of the Nuwaragam korale of the Nuwaragam palata, in the North-Central Province, and of "The Waste Lands Ordinances of 1897, 1899, 1900, and 1903."

THE notice required by section 1 of "The Waste Lands Ordinances of 1897, 1899, 1900, and 1903," having been duly published in manner prescribed by that section in respect of the above-named lands (*vide* Notice No. 5,176), and no claim having been made to the said lands or to any interest therein within the period of three months from the date specified in the said notice, I, William Lindsay Murphy, Special Officer appointed under section 28 of the said Ordinances, under and by virtue of the powers vested in me in that behalf by section 2 of the said Ordinances, do hereby on July 11, 1914, order and declare that the said lands, as more fully described herein below, situate in the village of Ihala Talawa, in the Ihala Medagandahaye tulana of the Nuwaragam korale of the Nuwaragam palata, in the North-Central Province, and shown as lots 11F1, 11I, 11K, 11L, 11M, 11N, and 13B in preliminary plan 302 and in the annexed diagrams, and containing in extent 23·69 perches, are the property of the Crown.


Description of the Lands referred to.

The following lots situated in the village of Ihala Talawa, in the Ihala Medagandahaye tulana of the Nuwaragam korale of the Nuwaragam palata, in the North-Central Province, as described in the annexed diagrams:—

I.—Preliminary plan 302.

Lot.	Name of Land.	Extent, A. R. P.
11F1	Meegahawatta (path reservation)	0 0 8.93

and bounded as follows: on the north by Meegahalanda (path reservation) declared to be the property of the Crown under the Waste Lands Ordinances; on the east by Wewagawabima declared to be the property of the Crown under the Waste Lands Ordinances, Meegahawatta declared to be the property of the Crown under the Waste Lands Ordinances; on the south by Meegahawatta claimed by N. K. Arlis Appu; on the west by T. P. 179,161.



Surveyor-General's Office,
Colombo, February 18, 1914.

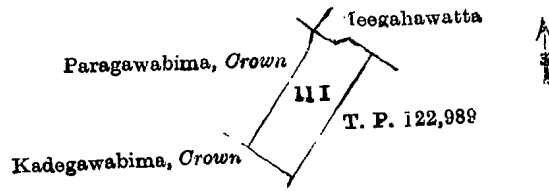
Scale of 1 Chain to an Inch.

G. K. THORNHILL,
for Surveyor-General.

II.—Preliminary plan 302.

Lot.	Name of Land.	Extent, A. R. P.
11I	Ihalatalawakadebima (road reservation)	0 0 3.5

and bounded as follows: on the north by Meegahawatta claimed by Mudalihamy; on the east by T. P. 122,989; on the south by Kadegawabima declared to be the property of the Crown under the Waste Lands Ordinances; on the west by Paragawabima declared to be the property of the Crown under the Waste Lands Ordinances.



Surveyor-General's Office,
Colombo, February 18, 1914.

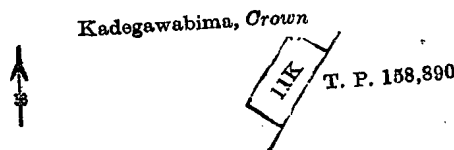
Scale of 1 Chain to an Inch.

G. K. THORNHILL,
for Surveyor-General.

III.—Preliminary plan 302.

Lot.	Name of Land.	Extent, A. R. P.
11K	Kadebima (road reservation)	0 0 1.63

and bounded as follows: on the north by Kadegawabima declared to be the property of the Crown under the Waste Lands Ordinances; on the east by T. P. 158,890; on the south and west Kadegawabima declared to be the property of the Crown under the Waste Lands Ordinances.



Surveyor-General's Office,
Colombo, February 18, 1914.


Scale of 1 Chain to an Inch.

G. K. THORNHILL,
for Surveyor-General.

IV.—Preliminary plan 302.

Lot.	Name of Land.	Extent, A. R. P.
11L	Kadebima (road reservation)	0 0 1.75

and bounded as follows: on the north by Kadegawabima declared to be the property of the Crown under the Waste Lands Ordinances; on the east by T. P. 158,891; on the south and west by Kadegawabima declared to be the property of the Crown under the Waste Lands Ordinances.



Surveyor-General's Office,
Colombo, February 18, 1914.


Scale of 1 Chain to an Inch.

G. K. THORNHILL,
for Surveyor-General.

V.—Preliminary plan 302.

Lot.	Name of Land.	Extent, A. R. P.
11M ..	Kadabima (road reservation) ..	0 0 0.75

and bounded as follows : on the north by Kadegawabima declared to be the property of the Crown under the Waste Lands Ordinances ; on the east by T. P. 158,892 ; on the south and west by Kadegawabima declared to be the property of the Crown under the Waste Lands Ordinances.



Surveyor-General's Office,
Colombo, February 18, 1914.

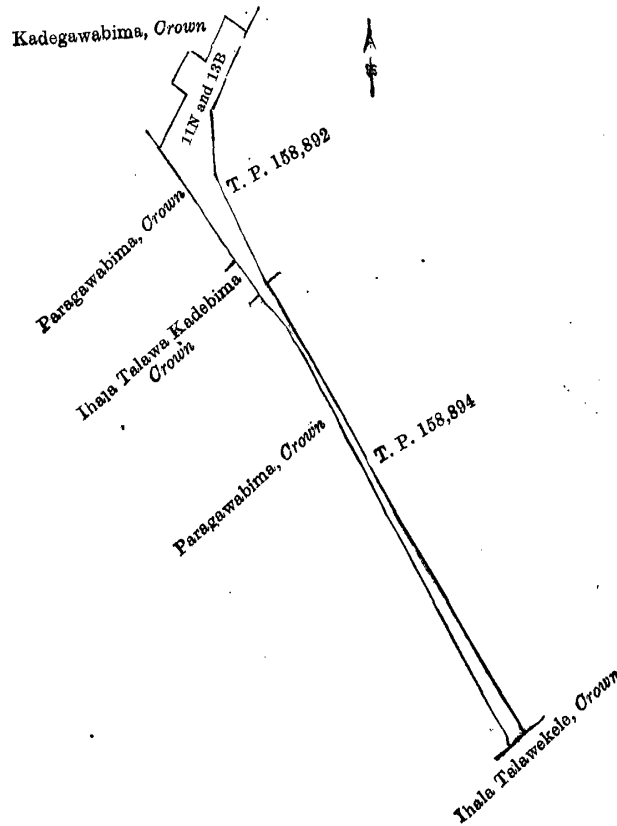
Scale of 1 Chain to an Inch.

G. K. THORNHILL,
for Surveyor-General.

VI.—Preliminary plan 302.

Lot.	Name of Land.	Extent, A. R. P.
11N ..	Kadabima (road reservation) ..	0 0 4.5
13B ..	Kadegawawatta (road reservation) ..	0 0 2.63
		0 0 7.13

and bounded as follows : on the north by the Kadegawabima declared to be the property of the Crown under the Waste Lands Ordinances ; on the east by T. P. 158,892, T. P. 158,894 ; on the south by Thalatalawekele declared to be the property of the Crown under the Waste Lands Ordinances ; on the west by Paragawabima declared to be the property of the Crown under the Waste Lands Ordinances, Thalatalawakadabima declared to be the property of the Crown under the Waste Lands Ordinances, Paragawabima declared to be the property of the Crown under the Waste Lands Ordinances.



Surveyor-General's Office,
Colombo, February 18, 1914.

Scale of 1 Chain to an Inch.

G. K. THORNHILL,
for Surveyor-General.

July 11, 1914.

W. L. MURPHY,
Special Officer.

Uva S. O. No. 1,793.

Order under Section 4, Sub-section (1), of "The Waste Lands Ordinances of 1897, 1899, 1900, and 1903," admitting Lands to be Private Property.

In the matter of the lands commonly called or known as Puswelarawehena, Welibissepatana, &c., situate in the village of Kahagolla, in the Mahapalata korale of the Udukinda division, in the Province of Uva, and of "The Waste Lands Ordinances of 1897, 1899, 1900, and 1903."

WHEREAS in pursuance of section 1 of the said Ordinances it was duly notified on August 27, 1909, that if no claim to the lands commonly called or known as Puswelarawehena, Welibissepatana, &c., situate in the village of Kahagolla, in the Mahapalata korale of the Udukinda division, in the Province of Uva, containing in extent 48 acres and 12 perches, and shown as lots 17, 19C, 19D, 43, 57A7A, 57A8, 55Z, 55AD, 55AE, 30, 26, 23, 23A, 24, and 57A15 in preliminary plan 115, and in the annexed diagrams, was made to John Murray Davies, Special Officer appointed under section 28 of the said Ordinances, within the period of three months from the date specified in such notice, such lands would be declared the property of the Crown, and dealt with on account of the Crown (*vide* Notice No. 3,550);

And whereas Medduma Bandara Rambukpota made claim thereto, and I, John Murray Davies, Special Officer appointed under section 28 of the said Ordinances, made due inquiry into such claim, I, with the consent of His Excellency the Governor, do hereby admit the claim of the said claimant to the said lands, as more fully described herein below, under section 4, sub-section (1), of the said Ordinances.

Description of the Lands referred to.

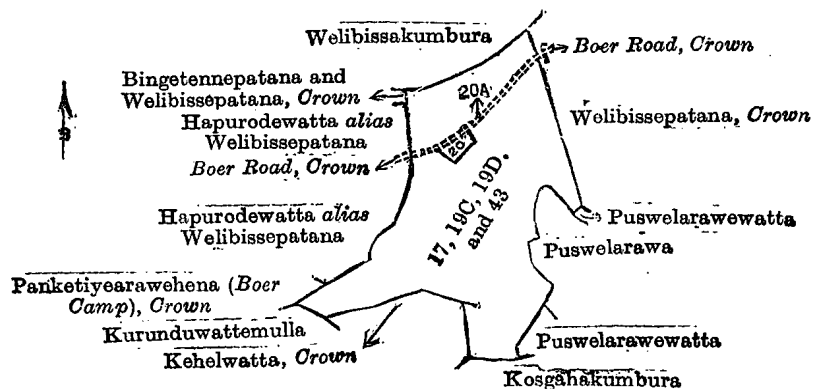
The following lots situated in the village of Kahagolla, in the Mahapalata korale of the Udukinda division, in the Province of Uva, as described in the annexed diagrams:—

I.—Preliminary plan 115.			
Lot.	Name of Land.		Extent, A. R. P.
17	Puswelarawehena	0 1 20
19C	Welibissepatana	1 0 17
19D	Do.	5 1 12
43	Puswelarawehena	0 2 20
			7 1 29

and bounded as follows: on the north by Welibissakumbura claimed by Rambukpota Ratemahatmaya; on the east by Welibissepatana to be declared the property of the Crown under the Waste Lands Ordinances, Puswelarawewatta claimed by Rambukpota Ratemahatmaya, Puswelarawa claimed by ditto, Puswelarawewatta claimed by Marshal Kangany; on the south by Kosgahakumbura claimed by Elle Badderala, Kehelwatta declared to be the property of the Crown under the Waste Lands Ordinances, Kurunduwattemulla claimed by Mahawatte Ukku Banda; on the west by Panketiye-arawehena (Boer camp) declared to be the property of the Crown under the Waste Lands Ordinances, Hapurodewatta *alias* Welibissepatana claimed by E. B. Lover, Hapurodewatta *alias* Welibissepatana claimed by Clovis Silva, Bingettenpatana and Welibissepatana to be declared the property of the Crown under the Waste Lands Ordinances.

NOTE.—The following lots lying within the above boundaries are excluded from this part of the order, and their extent of 19 perches is not included in the acreage of 7 acres 1 rood and 29 perches given above:—

Preliminary plan 115.			
Lot.	Name of Land.		Extent, A. R. P.
20	Welibissewatta	0 0 16
20A	Boer road	0 0 3
			0 0 19



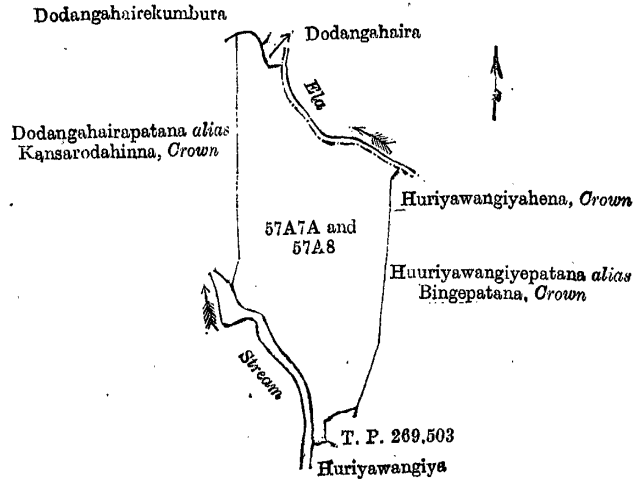
Surveyor-General's Office,
Colombo, December 22, 1913.

Scale of 8 Chains to an Inch.

A. H. G. DAWSON,
for Surveyor-General.

II.—Preliminary plan 115.			
Lot.	Name of Land.		Extent, A. R. P.
57A7A	Dodangahairapatana <i>alias</i> Kansarodahinna	2 2 37
57A8	Kansarodahinna	6 2 4
			9 1 1

and bounded as follows: on the north by Dodangahairekumbura claimed by G. Bastian de Silva and another, Dodangahaira sold by the Crown, an ela; on the east by Huriyawangiyahena declared to be the property of the Crown under the Waste Lands Ordinances, Huriyawangiyepatana *alias* Bingepatana declared to be the property of the Crown under the Waste Lands Ordinances; on the south by T. P. 269,503, Huriyawangiya claimed by Rambukpota Ratemahatmaya, a stream; on the west by a stream, Dodangahairapatana *alias* Kansarodahinna to be declared the property of the Crown under the Waste Lands Ordinances.



Surveyor-General's Office,
Colombo, December 22, 1913.

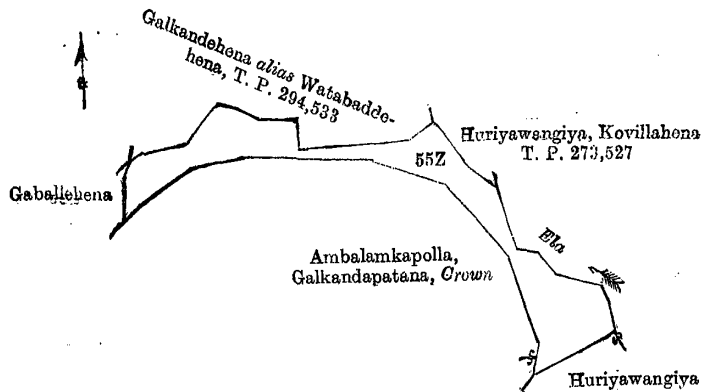
Scale of 8 Chains to an Inch.

A. H. G. Dawson,
for Surveyor-General.

III.—Preliminary plan 115.

Lot.	Name of Land.	Extent, A. R. P.
55Z	Ambalamkapolla, Galkandepatana	4 3 13

and bounded as follows : on the north by Galkandehena *alias* Watabaddehena sold by the Crown (T. P. 294,533) ; on the east by Huriyawangiya, Kovillahena sold by the Crown (T. P. 273,527), an ela ; on the south by Huriyawangiya claimed by Rambukpota Ratemahatmaya, Ambalamkapolla, Galkandapatana declared to be the property of the Crown under the Waste Lands Ordinances ; on the west by Gaballehena claimed by Rambukpota Ratemahatmaya.



Surveyor-General's Office,
Colombo, December 22, 1913.

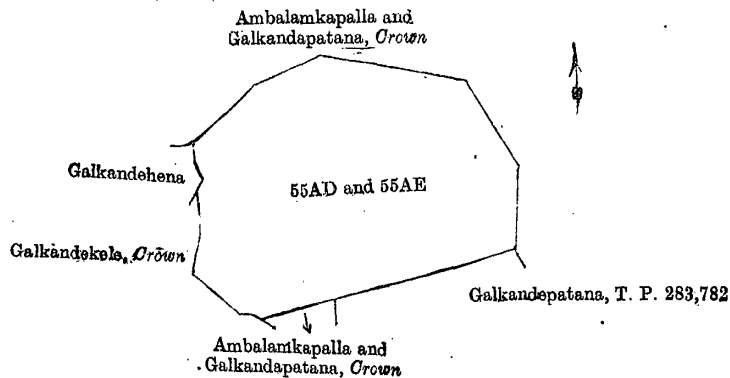
Scale of 8 Chains to an Inch.

A. H. G. Dawson,
for Surveyor-General.

IV.—Preliminary plan 115.

Lot.	Name of Land.	Extent, A. R. P.
55AD	Ambalamkapalla and Galkandapatana	14 3 9
55AE	Do.	0 1 26
		15 0 35

and bounded as follows : on the north and east by Ambalamkapalla and Galkandapatana declared to be the property of the Crown under the Waste Lands Ordinances ; on the south by Galkandepatana sold by the Crown (T. P. 283,782), Ambalamkapalla and Galkandapatana to be declared the property of the Crown under the Waste Lands Ordinances ; on the west by Galkandekela declared to be the property of the Crown under the Waste Lands Ordinances, Galkandehena claimed by Rambukpota Ratemahatmaya.



Surveyor-General's Office,
Colombo, December 22, 1913.

Scale of 8 Chains to an Inch.

A. H. G. Dawson,
for Surveyor-General.

V.—Preliminary plan 115.

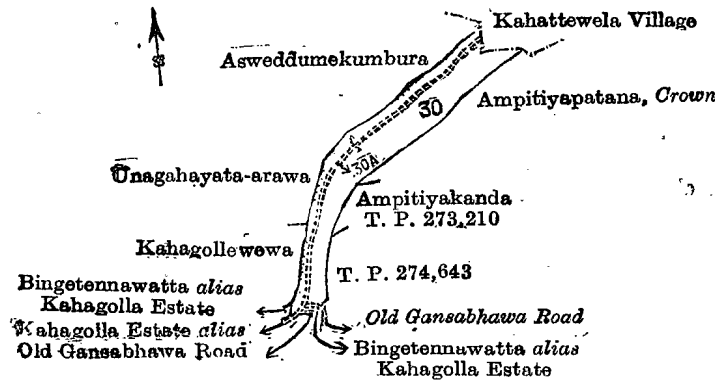
Lot.	Name of Land.	Extent, A. R. P.
30	Ampitiyagodapatana	2 0 3

and bounded as follows : on the north by the village limit of Kahattewela ; on the east by Ampitiyapatana declared to be the property of the Crown under the Waste Lands Ordinances, Ampitiyakanda sold by the Crown (T. P. 273,210), T. P. 274,643 ; on the south by the old Gansabhawa road (private), Bingetennawatta *alias* Kahagolla estate claimed by Lambert Peris, a Gansabhawa road, Kahagolla estate *alias* old Gansabhawa road (private), Bingetennawatta *alias* Kahagolla estate claimed by Lambert Peris ; on the west by Kahagollewewa claimed by Mr. Hawke, Unagahayata-arawa claimed by Rambukpota Ratemahatmaya, Asweddumekumbura claimed by ditto.

NOTE.—The following lot lying within the above boundaries is excluded from this part of the order, and its extent of 26 perches is not included in the acreage of 2 acres and 3 perches given above :—

Preliminary plan 115.

Lot.	Name of Land.	Extent, A. R. P.
30A	Gansabhawa road	0 0 26



Surveyor-General's Office,
Colombo, December 22, 1913.

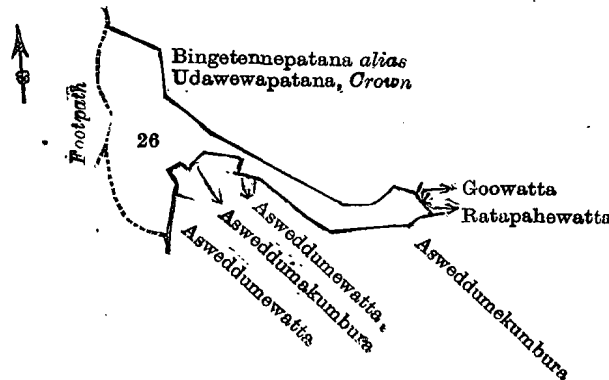
Scale of 8 Chains to an Inch.

A. H. G. DAWSON,
for Surveyor-General.

VI.—Preliminary plan 115.

Lot.	Name of Land.	Extent, A. R. P.
26	Asweddumehena	3 1 10

and bounded as follows : on the north by Bingetennapatana *alias* Udawewapatana declared to be the property of the Crown under the Waste Lands Ordinances ; on the east by Goowatta sold by the Crown, Ratapahewatta claimed by Rambukpota Ratemahatmaya ; on the south by Asweddumekumbura claimed by Rambukpota Ratemahatmaya, Asweddumewatta claimed by ditto, Asweddumakumbura claimed by ditto, Asweddumewatta claimed by ditto ; on the west by a footpath.



Surveyor-General's Office,
Colombo, December 22, 1913.

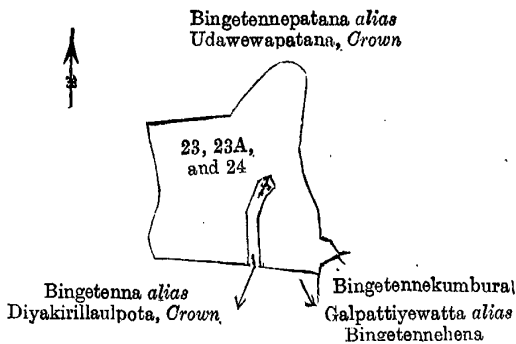
Scale of 8 Chains to an Inch.

A. H. G. DAWSON,
for Surveyor-General.

VII.—Preliminary plan 115.

Lot.	Name of Land.	Extent, A. R. P.
23	Bingetenna <i>alias</i> Diyakirillaulpotha	3 0 10
23A	Do.	0 2 17
24	Galpottearawa <i>alias</i> Diyakirillaulpotha	1 2 12
		5 0 39

and bounded as follows : on the north and east by Bingetennapatana *alias* Udawewapatana declared to be the property of the Crown under the Waste Lands Ordinances ; on the south by Bingetennekumbura claimed by Alutgedera Ukku Banda and others, Galpattiyewatta *alias* Bingetennehena sold to Alutgedera Punchirala Gamarala under the Waste Lands Ordinances, Bingetenna *alias* Diyakirillaulpotha to be declared the property of the Crown under the Waste Lands Ordinances, Bingetennapatana *alias* Udawewapatana declared to be the property of the Crown under the Waste Lands Ordinances ; on the west by Bingetennapatana *alias* Udawewapatana declared to be the property of the Crown under the Waste Lands Ordinances.



Surveyor-General's Office,
Colombo, December 22, 1913.

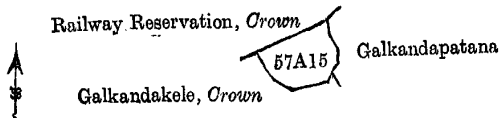
Scale of 8 Chains to an Inch.

A. H. G. DAWSON,
for Surveyor-General.

VIII.—Preliminary plan 115.

Lot.	Name of Land.	Extent, A. R. P.
57A15	Galkandehena	0 3 2

and bounded as follows: on the north by a railway reservation belonging to the Crown; on the east by Galkandapatana claimed by Rambukpota Ratemahatmaya; on the south and west by Galkandakele belonging to the Crown.



Surveyor-General's Office,
Colombo, March 31, 1914.

Scale of 8 Chains to an Inch.

G. K. THORNHILL,
for Acting Surveyor-General.

J. M. DAVIES,
Special Officer.

July 9, 1914.

Ratnapura S. O. No. 162.

Order under Section 2 of "The Waste Lands Ordinances of 1897, 1899, 1900, and 1903,"
declaring Lands to be Crown Property.

In the matter of the lands commonly called or known as Kapugaswattemukalana and Gansabhawa road, situate in the village of Handurukanda, in the Udapattu of the Nawadun korale of the Ratnapura District, in the Province of Sabaragamuwa, and of "The Waste Lands Ordinances of 1897, 1899, 1900, and 1903."

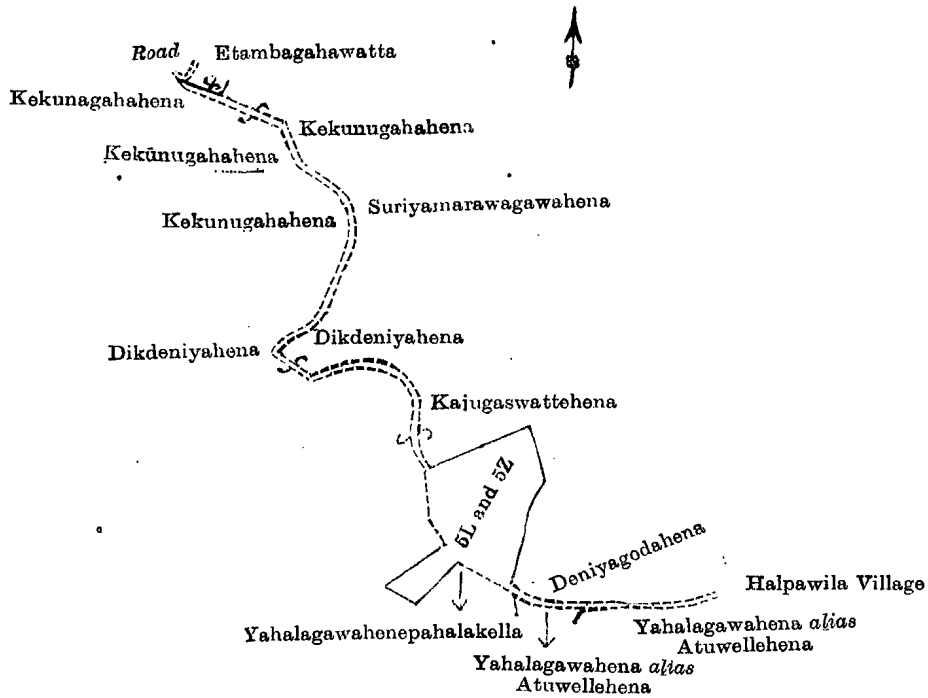
THE notice required by section 1 of "The Waste Lands Ordinances of 1897, 1899, 1900, and 1903," having been duly published in manner prescribed by that section in respect of the above-named lands (*vide* Notice No. 4,972), and no claim having been made to the said lands or to any interest therein within the period of three months from the date specified in the said notice, I, Maxwell MacLagan Wedderburn, Special Officer appointed under section 28 of the said Ordinances, under and by virtue of the powers vested in me in that behalf by section 2 of the said Ordinances, do hereby on July 25, 1914, order and declare that the said lands, as more fully described herein below, situate in the village of Handurukanda, in the Udapattu of the Nawadun korale of the Ratnapura District, in the Province of Sabaragamuwa, and shown as lots 5L and 5Z in preliminary plan 29 and in the annexed diagram, and containing in extent 3 acres and 1 perch, are the property of the Crown.

Description of the Lands referred to.

The following lots situate in the village of Handurukanda, in the Udapattu of the Nawadun korale of the Ratnapura District, in the Province of Sabaragamuwa, as described in the annexed diagram:—

Lot.	Name of Land.	Preliminary plan 29.	Extent, A. R. P.
5L	Kapugaswattemukalana	2 1 16
5Z	Gansabahawa road	0 2 25
			3 0 1

and bounded as follows: on the north by a road, Etambagahawatta claimed by Indolege Selenchiya; on the east by Kekunagahahena claimed by Molligodagamage Don Arnolis Appu, Suriyamarawagawahena claimed by Yakupitiyalage Selenchiya and others, Dikdeniyahena claimed by Kaluwalaye Ukkindalage Kiri Ukku and others, Katugaswattibehena claimed by Andellage Kiri Dinga, Deniyagodahena claimed by Andellage Kiri Dinga and others, the village limit of Halpawila; on the south by Yahalagawahena *alias* Atuwellehena claimed by Halige Kitana and Halige Davitha, Yahalagawahena *alias* Atuwellehena claimed by Halige Kitana, Yahalagawahenepahalakelle claimed by Andellage Kiri Dinga and others; and on the west by Dikdeniyahena claimed by Kaluwalaye Ukkindalage Kiri Ukku and others, Kekunagahahena claimed by Andellage Kiri Dinga and others, Kekunagahahenewatta claimed by Andellage Kirihatana, and Kekunagahahena claimed by Molligodagamage Don Arnolis Appu.



Surveyor-General's Office,
Colombo, July 11, 1914.

Scale of 8 Chains to an Inch:

G. K. THORNHILL,
for Acting Surveyor-General.

July 25, 1914.

M. M. WEDDERBURN,
Special Officer.

PRELIMINARY NOTICES.

Matara Notice No. 5,414.

Notice under "The Waste Lands Ordinances of 1897, 1899, 1900, and 1903."

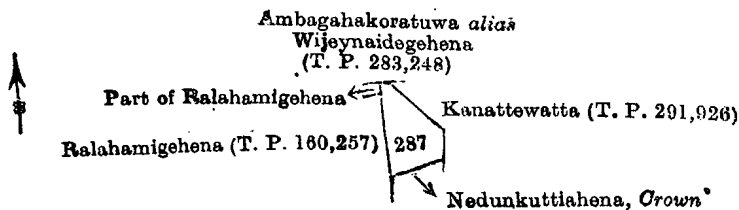
TAKE notice that unless within three months from October 30, 1914, the persons, if any, who claim any interest in the land hereinafter mentioned make claim in person or in writing to the said land or to some interest therein to Frederick Lewis, Esq., Special Officer appointed under section 28 of "The Waste Lands Ordinances of 1897, 1899, 1900, and 1903," at his office at Fort, Colombo:

Such Special Officer, in pursuance of the powers vested in him by the said Ordinances, will declare by writing under his hand that the land, to which no claim has been made, is the property of the Crown.

FREDERICK LEWIS,
Special Officer.

Description of the Land referred to.

The land commonly called or known as Ralahamigehena (abandoned scrub), situated in the village of Karaputugala, in the Gangaboda pattu of the Matara District, in the Southern Province, containing in extent 2 roods and 25 perches, shown as lot 287 in preliminary plan 571 and in the annexed diagram; and bounded as follows: on the north by Ambagahakoratuwa alias Wijeynaidegehena (T. P. 283,248), Kanattewatta (T. P. 291,926); on the east by Kanattewatta (T. P. 291,926); on the south by Nedunkuttiahena declared to be the property of the Crown under the Waste Lands Ordinances; on the west by Ralahamigehena (T. P. 160,257), part of Ralahamigehena (private).



Surveyor-General's Office,
Colombo, September 1, 1914.

Scale of 8 Chains to an Inch.

G. K. THORNHILL,
for Acting Surveyor-General.

Matara S. O. 4—1914.

Kurunegala Notice No. 5,415.

Notice under "The Waste Lands Ordinances of 1897, 1899, 1900, and 1903."

TAKE notice that unless within three months from October 30, 1914, the persons, if any, who claim any interest in the lands hereinafter mentioned or in any one or more of such lands or to some interest therein make claim in person or in writing to the said lands or any of them or to some interest therein to J. M. Davies, Esq., Special Officer appointed under section 28 of "The Waste Lands Ordinances of 1897, 1899, 1900, and 1903," at his office at Fort, Colombo :

Such Special Officer, in pursuance of the powers vested in him by the said Ordinances, will declare by writing under his hand that the said lands, or such of them as to which no claim has been made, are the property of the Crown.

J. M. DAVIES,
Special Officer.

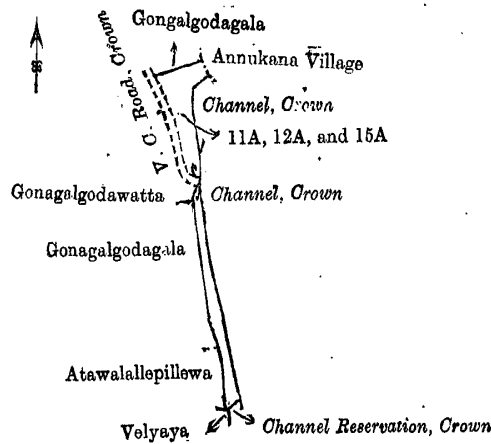
Description of the Lands referred to.

The following lots situated in the village of Madimulla (western portion), in the Ihalawisideke korale of the Hiriya hatpattu of the Kurunegala District, in the North-Western Province, as described in the annexed diagrams :—

I.—Preliminary plan 1,532.

Lot.	Name of Land.	Extent, A. R. P.
11A ..	Reservation for channel	0 0 21
12A ..	Do.	0 0 14
15A ..	Do.	0 0 4
		0 0 39

and bounded as follows : on the north by Gongalgodagala claimed by Ram Menika and Kiri Banda ; on the east by the village limit of Annukana, a channel belonging to the Crown ; on the south by a channel reservation belonging to the Crown, Velyaya (private) ; on the west by Atawalallepillewa claimed by Appuhamy, Gonalgodagala claimed by Kiri Banda and Dingiri Amma, Gonalgodawatta (private), Village Committee road belonging to the Crown.



Surveyor-General's Office,
Colombo, August 24, 1914.

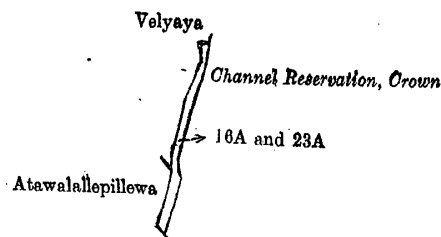
Scale of 4 Chains to an Inch.

G. K. THORNHILL,
for Acting Surveyor-General.

II.—Preliminary plan 1,532.

Lot.	Name of Land.	Extent, A. R. P.
16A ..	Reservation for channel	0 0 7
23A ..	Do.	0 0 4
		0 0 11

and bounded as follows : on the north by Velyaya (private) ; on the east by a channel reservation belonging to the Crown ; on the south by Atawalallepillewa claimed by Appuhamy ; on the west by Atawalallepillewa claimed by Appuhamy, Velyaya (private).



Surveyor-General's Office,
Colombo, August 24, 1914.

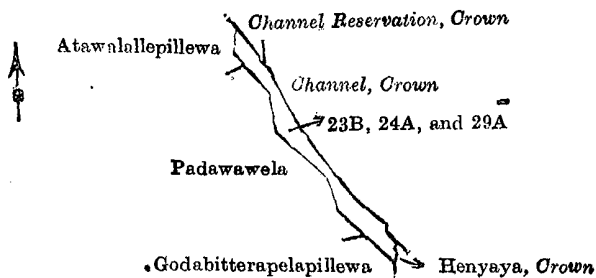
Scale of 4 Chains to an Inch.

G. K. THORNHILL,
for Acting Surveyor-General.

III.—Preliminary plan 1,532.

Lot.	Name of Land.	Extent, A. R. P.
23B	Reservation for channel	0 0 4
24A	Do.	0 0 28
29A	Do.	0 0 2
		0 0 34

and bounded as follows : on the north by channel reservation belonging to the Crown ; on the east by a channel belonging to the Crown, Henyaya belonging to the Crown ; on the south by Godabitterapelapillewa claimed by Mudiyanse and others, Padawawela claimed by Banda and others ; on the west by Padawawela claimed by Banda and others, Atawalallepillewa claimed by Appuhamy.



Surveyor-General's Office,
Colombo, August 24, 1914.

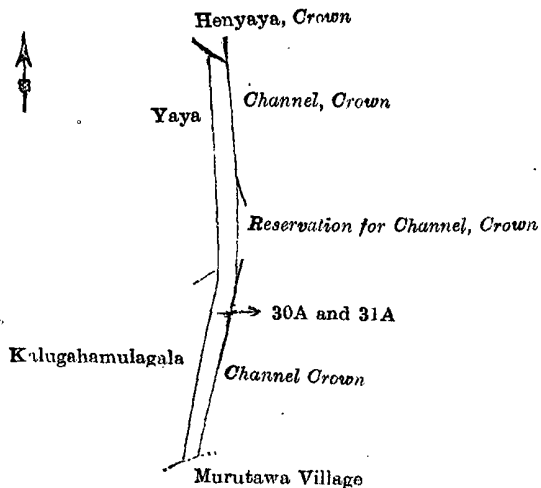
Scale of 4 Chains to an Inch.

G. K. THORNHILL,
for Acting Surveyor-General.

IV.—Preliminary plan 1,532.

Lot.	Name of Land.	Extent, A. R. P.
30A	Reservation for channel	0 0 24
31A	Do.	0 0 24
		0 1 8

and bounded as follows : on the north by Henyaya belonging to the Crown ; on the east by a channel belonging to the Crown, reservation for channel belonging to the Crown, a channel belonging to the Crown ; on the south by the village limit of Murutawa ; on the west by Kalugahamulagala claimed by Kiri Banda, Yaya claimed by Mudiyanse Appuhamy, and Kapuruhamy.



Surveyor-General's Office,
Colombo, August 24, 1914.

Scale of 4 Chains to an Inch.

G. K. THORNHILL,
for Acting Surveyor-General.

Kurunegala S. O. 183—1914.

Kurunegala Notice No. 5,416.

Notice under "The Waste Lands Ordinances of 1897, 1899, 1900, and 1903."

TAKE notice that unless within three months from October 30, 1914, the persons, if any, who claim any interest in the lands hereinafter mentioned or in any one or more of such lands or to some interest therein make claim in person or in writing to the said lands or any of them or to some interest therein to J. M. Davies, Esq., Special Officer appointed under section 28 of "The Waste Lands Ordinances of 1897, 1899, 1900, and 1903," at his office at Fort, Colombo :

Such Special Officer, in pursuance of the powers vested in him by the said Ordinances, will declare by writing under his hand that the said lands, or such of them as to which no claim has been made, are the property of the Crown.

J. M. DAVIES,
Special Officer.

Description of the Lands referred to.

The following lots situated in the village of Peddawa, in the Mahagalboda Egoda korale of the Hiriyala hatpattu of the Kurunegala District, in the North-Western Province, as described in the annexed diagrams :—

I.—Preliminary plan 1,286.

Lot.	Name of Land.	Extent, A. R. P.	Lot.	Name of Land.	Extent, A. R. P.
1 ..	Pinhena ..	0 0 2	8 ..	Kamatagawahena ..	0 0 7
2 ..	Habadikandamukalana ..	19 2 30	10 ..	Galwalagawahena ..	2 1 16
3 ..	Nilantatuwagehena ..	3 2 30	11 ..	Gansabhawa road ..	0 1 32
4 ..	Kahatagahamula, Hunugalbodahena ..	3 2 10			
5 ..	Galapitahena ..	2 2 0			34 0 21
6 ..	Thelembugahamulagala (rock) ..	1 3 14			

and bounded as follows : on the north by the village limit of Kanawa ; on the east by the village limit of Kanawa, Paddawa-heenamukalana claimed by the Crown ; on the south by Bogahamulapillewa claimed by R. M. Punchi Menika and others, a channel, Kahatagahamulapillewa sold by the Crown, Ahalagahamulapinhena claimed by Hunugal Vihare Sovitha Unnanse, T. P. 94,292, Kahatagahamulahena claimed by Punchirala, Vidane, Bogahamulahena sold by the Crown, Kahatagahamulahena sold by the Crown, Rikillagamalaragehena claimed by Ran Menika and Appuhami, T. P. 94,293 ; on the west by the village limit of Neligama.

[For Diagram see page 1531.]

II.—Preliminary plan 1,286.

Lot.	Name of Land.	Extent, A. R. P.	Lot.	Name of Land.	Extent, A. R. P.
12 ..	Irrigation channel (channel reservation) ..	0 0 4	20 ..	Polgahamulahena ..	3 2 0
13 ..	Paddawaheenamukalana ..	56 0 21	24 ..	Palagala (rock) ..	1 2 34
13½ ..	Open land (channel reservation) ..	0 0 2	25 ..	Batalandamukalagala (rock) ..	0 1 30
14 ..	Dikihena ..	1 3 25	26 ..	Arawahena ..	2 1 0
15 ..	Meegahamulahena ..	0 3 36	27 ..	Kongahamulahena ..	3 1 13
16 ..	Open land (channel reservation) ..	0 0 15	28 ..	Moragahamulahena ..	2 0 9
17 ..	Kapuhena ..	0 3 15			
19 ..	Open land (channel reservation) ..	0 0 2			73 1 6

and bounded as follows : on the north by the village limit of Kanawa, the boundary of Thalawisideke korale ; on the east by the boundary of Thalawisideke korale, the village limit of Madimulla (a rock) ; on the south by the village limit of Mahamukalanyaya, Ambagahamulahena claimed by Weerakoon Mudiyansele Ukkurala and another, Hangamuralagehena claimed by Weerakoon Mudiyansele Menikrala, Arachchi, and others, Urugallaehena claimed by Dissanayaka Mudiyansele Bandirala, Madumaralagehena claimed by Dissanayaka Mudiyansele Dingiri Menika, Bulathwelahena claimed by Ratnayaka Mudiyansele Ranhami and others, Galkanda claimed by the Crown ; on the west by Kahangegehena, T. P. 300,799, Thalagahamulahena claimed by Weerakoon Mudiyansele Menikrala, Arachchi, Ketakalagahamulawatta sold by the Crown (T. P. 300,798), Galagawahena sold by the Crown (T. P. 300,797), a bund and channel, Galwalagawahena claimed by R. M. Punchi Menika, Gansabhawa road belonging to the Crown, Galwalagawahena claimed by Ratnayaka Mudiyansele Punchi Menika, Galapitahena claimed by Weerakoon Mudiyansele Menikrala, Arachchi.

NOTE.—The following lots lying within the above boundaries are excluded from this part of the notice, and their aggregate acreage of 27 perches is not included in the acreage of 73 acres 1 rood and 6 perches given above :—

Preliminary plan 1,933.

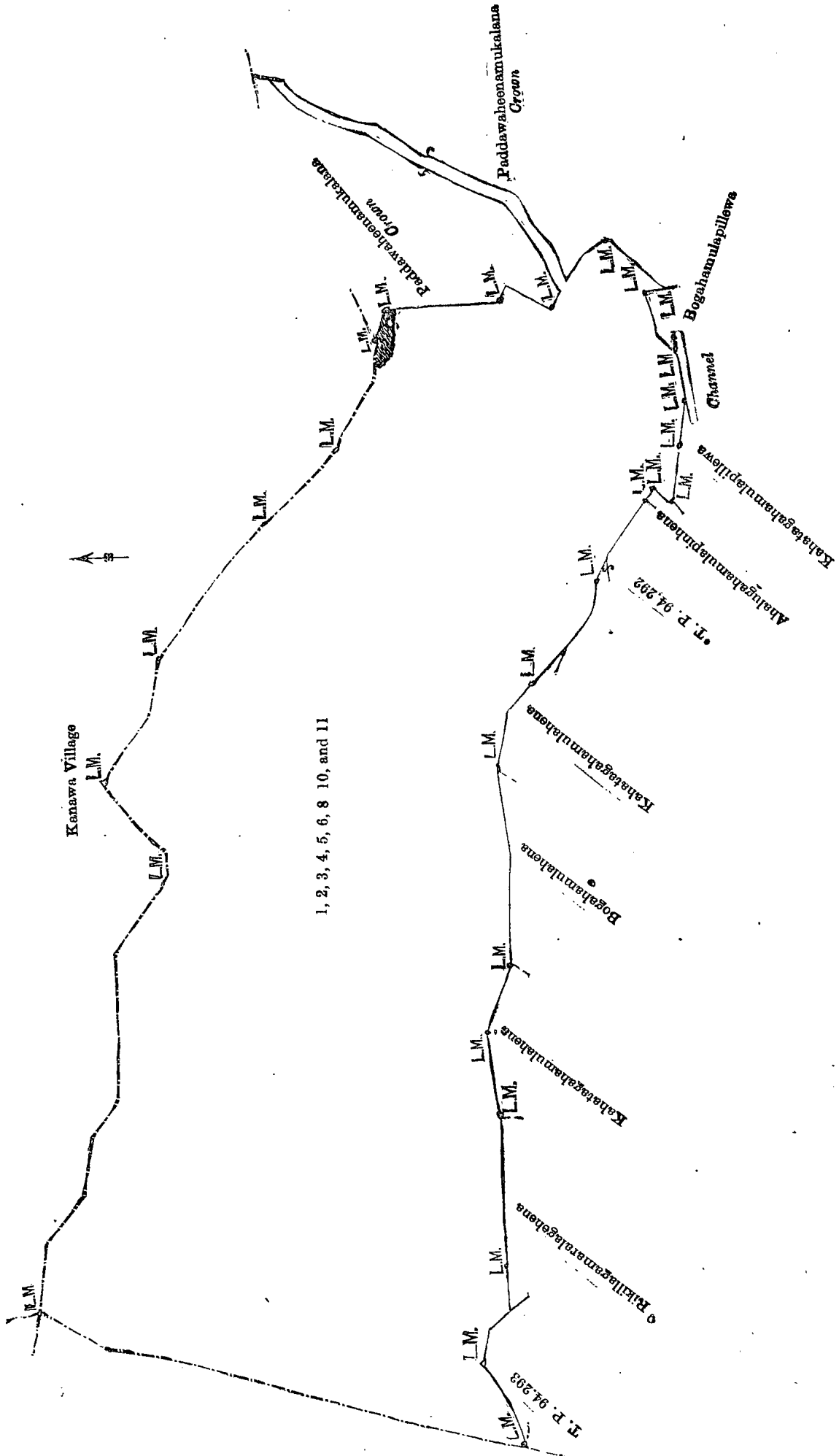
Lot.	Name of Land.	Extent, A. R. P.	Lot.	Name of Land.	Extent, A. R. P.
L 872½ ..	Bogahamulapillewa ..	0 0 12	O 874½ ..	Atubendikanattahena ..	0 0 7
M 872½ ..	Do. ..	0 0 2			
N 874½ ..	Atubendikanattahena ..	0 0 5			0 0 27
N 874½ ..	Do. ..	0 0 1			

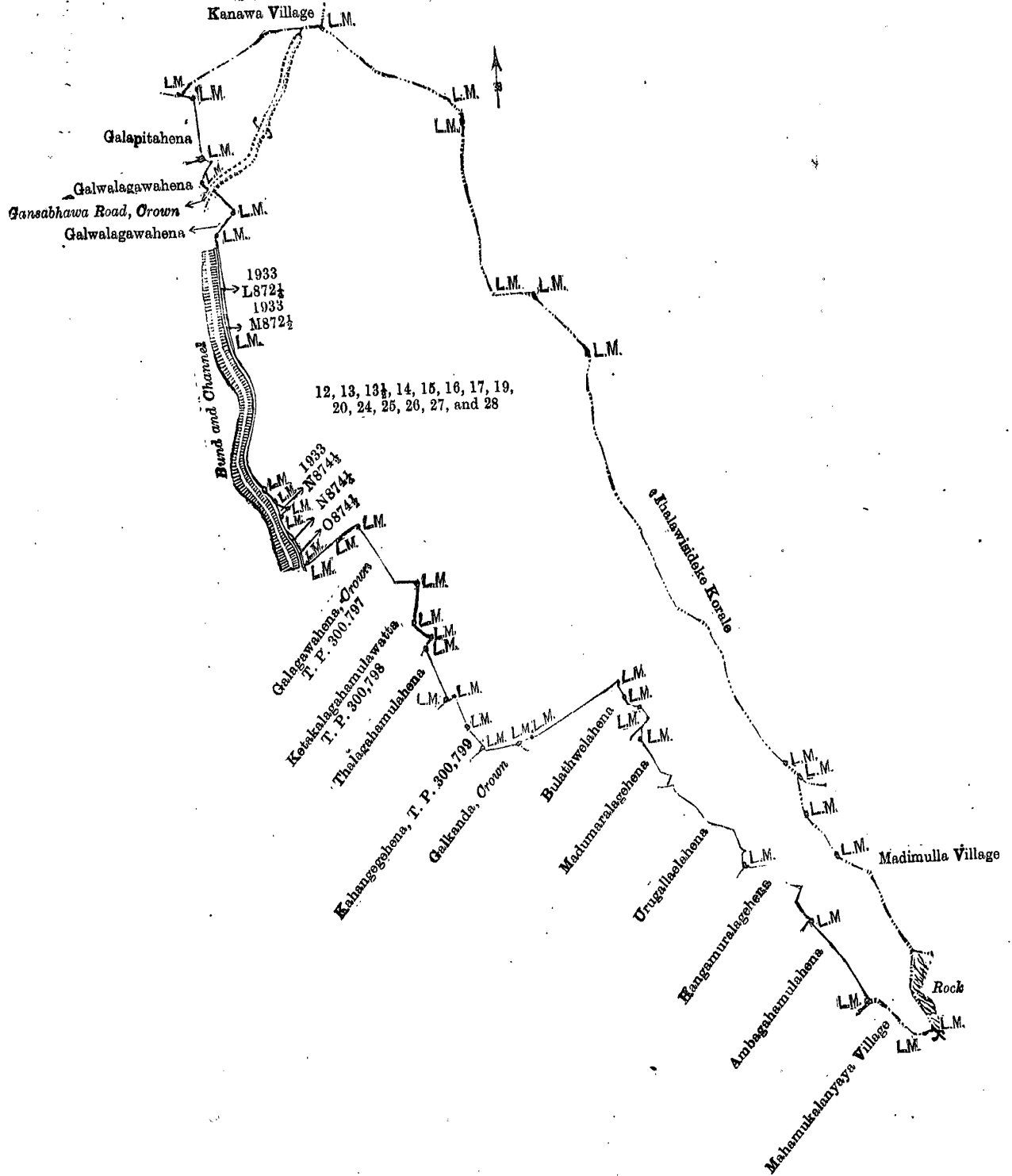
[For Diagram see page 1532.]

III.—Preliminary plan 1,286.

Lot.	Name of Land.	Extent, A. R. P.	Lot.	Name of Land.	Extent, A. R. P.
32 ..	Galkanda ..	0 2 24	45 ..	Hangamuralagehena ..	4 0 22
33 ..	Bulathwelahena ..	1 2 16	46 ..	Ambagahamulahena ..	4 3 24
34 ..	Madumaralagehena ..	2 0 16	47 ..	Bogahamukandakele ..	9 1 5
35 ..	Siyambalagahamulahena ..	3 2 26	48 ..	Kosgahamulahena ..	1 2 9
37 ..	Kosgahamulahena ..	0 3 26	49 ..	Channel reservation ..	0 0 8
39 ..	Do. ..	2 1 22	57 ..	Do. ..	0 0 21
40 ..	Telembugahamulahena ..	1 2 23	58 ..	Weragangodahena ..	0 2 10
41 ..	Telembugahamulagala (rock) ..	0 3 22	59 ..	Do. ..	1 2 1
42 ..	Urugallaehena ..	1 0 39	61 ..	Ambagahamulawatta ..	0 0 24
43 ..	Wathurawalagawahena ..	1 2 24			
44 ..	Makulgahamulahena ..	1 1 9			40 2 1

and bounded as follows : on the north by Siyambalagahamulawatta (private), Kabangegeewatta sold by the Crown (T. P. 300,799), Kohangegehena claimed by Weerakoon Mudiyansele Menikrala, Arachchi, Moragahamulahena claimed by Weerakoon Mudiyansele Appuhami and another, Kongahamulahena claimed by Ratnayaka Mudiyansele Dingiri Banda and others ; on the east by Paddawaheenamukalana claimed by the Crown, a rock, Paddawaheenamukalana claimed by the Crown ; on the south by the village limit of Mahamukalanyaya ; on the west by a bund and channel, Thalawatta claimed by R. M. Dingiri Appu, Kongahamulahena claimed by the Crown, Thalawatta claimed by Ratnayaka Mudiyansele Dingiri Banda, Kongahamulahena claimed by the Crown, Gorakagahamulawatta (private), a bund and channel, a channel reservation belonging to the Crown.





Surveyor-General's Office,
Colombo, July 30, 1914.

Scale of 8 Chains to an Inch.

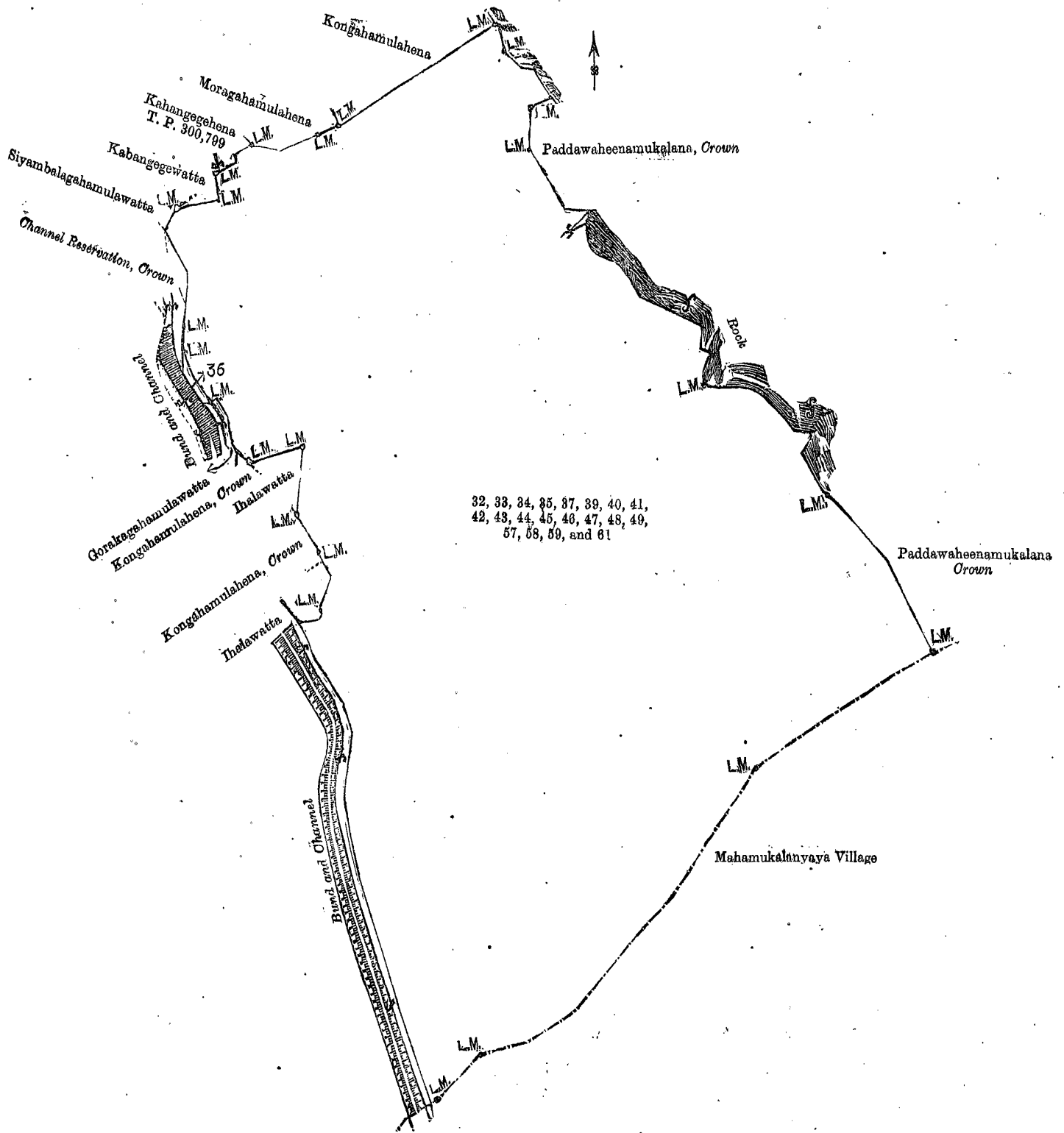
G. K. THORNHILL,
for Acting Surveyor-General.

NOTE.—The following lot lying within the above boundaries is excluded from this part of the notice, and its area of 4 perches is not included in the acreage of 40 acres 2 roods and 1 perch given above:—

Preliminary plan 1,286.

Lot.	Name of Land.
36	Irrigation channel

Extent, A. R. P.
0 0 4



Surveyor-General's Office,
Colombo, July 30, 1914.

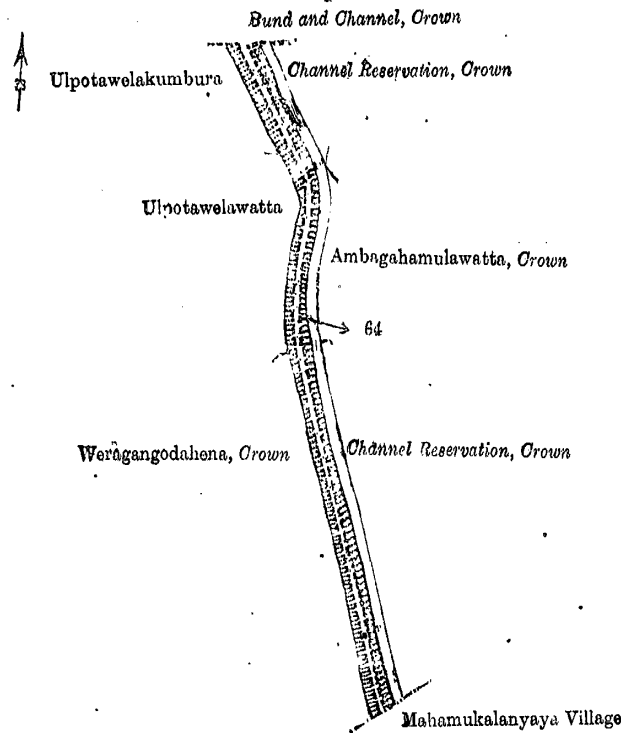
Scale of 4 Chains to an Inch.

G. K. THORNHILL,
for Acting Surveyor-General.

IV.—Preliminary plan 1,286.

Lot.	Name of Land.	Extent, A. R. P.
64	Bund and channel	1 1 8

and bounded as follows : on the north by bund and channel belonging to the Crown ; on the east by a channel reservation belonging to the Crown, Ambagahamulawatta belonging to the Crown, a channel reservation belonging to the Crown ; on the south by the village limit of Mahamukalanayaya ; on the west by Weragangodahena belonging to the Crown, Ulpotawelawatta (private), Ulpotawelakumbura, (private).



Surveyor-General's Office,
Colombo, July 30, 1914.

Scale of 4 Chains to an Inch.

G. K. THORNHILL,
for Acting Surveyor-General.

Kurunegala S. O. 184—1914.

Kurunegala Notice No. 5,417.

Notice under "The Waste Lands Ordinances of 1897, 1899, 1900, and 1903."

TAKE notice that unless within three months from October 30, 1914, the persons, if any, who claim any interest in the lands hereinafter mentioned or in any one or more of such lands or to some interest therein make claim in person or in writing to the said lands or any of them or to some interest therein to J. M. Davies, Esq., Special Officer appointed under section 28 of "The Waste Lands Ordinances of 1897, 1899, 1900, and 1903," at his office at Fort, Colombo :

Such Special Officer, in pursuance of the powers vested in him by the said Ordinances, will declare by writing under his hand that the said lands, or such of them as to which no claim has been made, are the property of the Crown.

J. M. DAVIES,
Special Officer.

Description of the Lands referred to.

The following lots situated in the village of Dalupota, in the Kinyama korale of the Katugampola hatpattu of the Kurunegala District, in the North-Western Province, as described in the annexed diagrams :—

I.—Preliminary plan 1,454.

Lot.	Name of Land.	Extent, A.	R.	P.	30	Name of Land.	Extent, A.	R.	P.
1	Wetiyevelahena, Ebagawahena, Medahenyaya	76	2	17		Wewalangahena, Damunugahahena, Kahatagahahena, Wewagawagala, Wamandiyehena, Pepolghamulahenyaya, Ihalawendesiyehehena, Marakkayagehena, Anukkanpitiya, Marakkayagewatta, Hikgahamulawatta, Pahalakahatagahamulahena, Mulawewelangahenyaya, Kumbikotahenyaya <i>alias</i> Mulawewepaulahenyaya, Godellewatta, Wendsiwatta, Milagahawatta	106	3	11
1½	Ambaghamullaebba	0	3	15		Vendeciawatta	6	0	30
2	Lolugahamullahena, Watawarawellipillewa	3	0	31		Hikgahamulawatta	3	3	21
4	Mahawetiadeniya	3	1	19		Kahatagahamulawatta	0	2	21
5	Mahawetiahena	6	0	2		Siyambalagahamulawatta	1	1	18
7	Ebagawahena	0	0	38		Wagahawatta	0	2	8
13	Kongahamullahena, Kamatagawahena, Maliawetiahena	22	0	26		Molawewa (tank and bund)	1	2	15
14	Wattewanahena (tank and bund)	2	2	35		Paragahamulawewa (tank and bund)	1	2	18
15	Ihalawellipillewa, Galagawahena, Godellahena, Watawanawewa, Ihalahenyaya	28	2	18					
16	Tantiriyakotuawawewa	0	3	4					
17	Paralangawatta	1	0	38					
27C	Ehatugahamullapillewa	0	1	3					
28	Gedaragawawewa (tank and bund)	5	0	26					
							273	3	14

and bounded as follows: on the north by Kolomunu-o-ya; on the east by the village limit of Hendiyagama, Ebagawakotuwa claimed by Jothihami and others, Ebagawakotuwa claimed by Mudalihami and others, Siyambalaghamulawatta claimed by Ranhami and others, Wagalakumburapillewa claimed by Ranhami and others, Wagalakumbura claimed by Ranhami and others, the road from Kurunegala to Chilaw, Medakumbura claimed by Mudalihami and others, Thalawelakumbura claimed by Mudalihami and others, Ehatugahamulakotuwa claimed by ditto, Wewalangakotuwa claimed by Ran Menika, Kadurugahawatta claimed by Appuhami and others, Kahatagawatta claimed by Ranhami, Daminagahawatta claimed by Ranhami, Kahatagahawatta claimed by Ranhami, Welapaulawatta claimed by Mudalihami and others, Dangahakumbura claimed by Mudalihami and others, Welapaulawatta claimed by Mudalihami and others, Paragahamulawatta claimed by Mudalihami, Kadurugahamulahena claimed by Panchirala, Paragahamulahena claimed by Herathami and others, the village limit of Hendiyagama; on the south by the village limit of Koswatta, the village limit of Maunawa, Kajugahamulawatta claimed by Hetuhami and others, Kongahamulawatta claimed by Hetuhami and others, Kejughamulawatta claimed by Hetuhami and others; on the west by the village limit of Maunawa, Malawelakumbura claimed by Guruhami and others, the village limit of Maunawa, the road from Chilaw to Kurunegala, an ela.

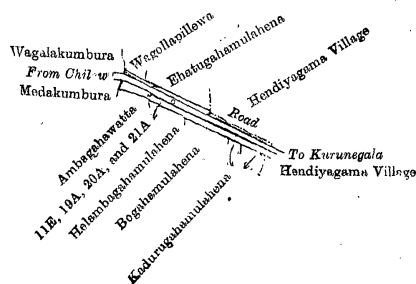
NOTE.—The following lots lying within the above boundaries are excluded from this part of the notice, and their aggregate acreage of 15 acres 1 rood and 17 perches is not included in the acreage of 273 acres 3 roods and 14 perches given above:—

Preliminary plan 1,454.		
Lot.	Name of Land.	Extent, A. R. P.
6	Watiyawelakumbura	3 2 26
3	Watawunakumburuyaya	11 2 31
		15 1 17

[For Diagram see page 1536.]

II.—Preliminary plan 1,454.		
Lot.	Name of Land.	Extent, A. R. P.
11E	Road reservation	0 1 3
19A	Do.	0 0 8
20A	Do.	0 0 24
21A	Do.	0 0 9
		0 2 4

and bounded as follows: on the north by Wagollapillewa claimed by Ukku Banda, Ehatugahamulahena claimed by Pabilis Sinno, Registrar, the village limit of Hendiyagama, a road from Chilaw to Kurunegala; on the east by the village limit of Hendiyagama; on the south by Kadurugahamulahena claimed by Guruhami, Bogahamulahena claimed by Ranhami and others, Helambagahamulahena claimed by Ukku Banda and others, Ambagahawatta claimed by Ran Menika; on the west by Medakumbura claimed by R. M. Ran Menika and others, Wagalakumbura claimed by R. M. Ukku Banda and others.



Surveyor-General's Office,
Colombo, August 20, 1914.

Scale of 8 Chains to an Inch.
Kurunegala S. O. 185—1914.

G. K. THORNHILL,
for Acting Surveyor-General.

Anuradhapura Notice No. 5,418.

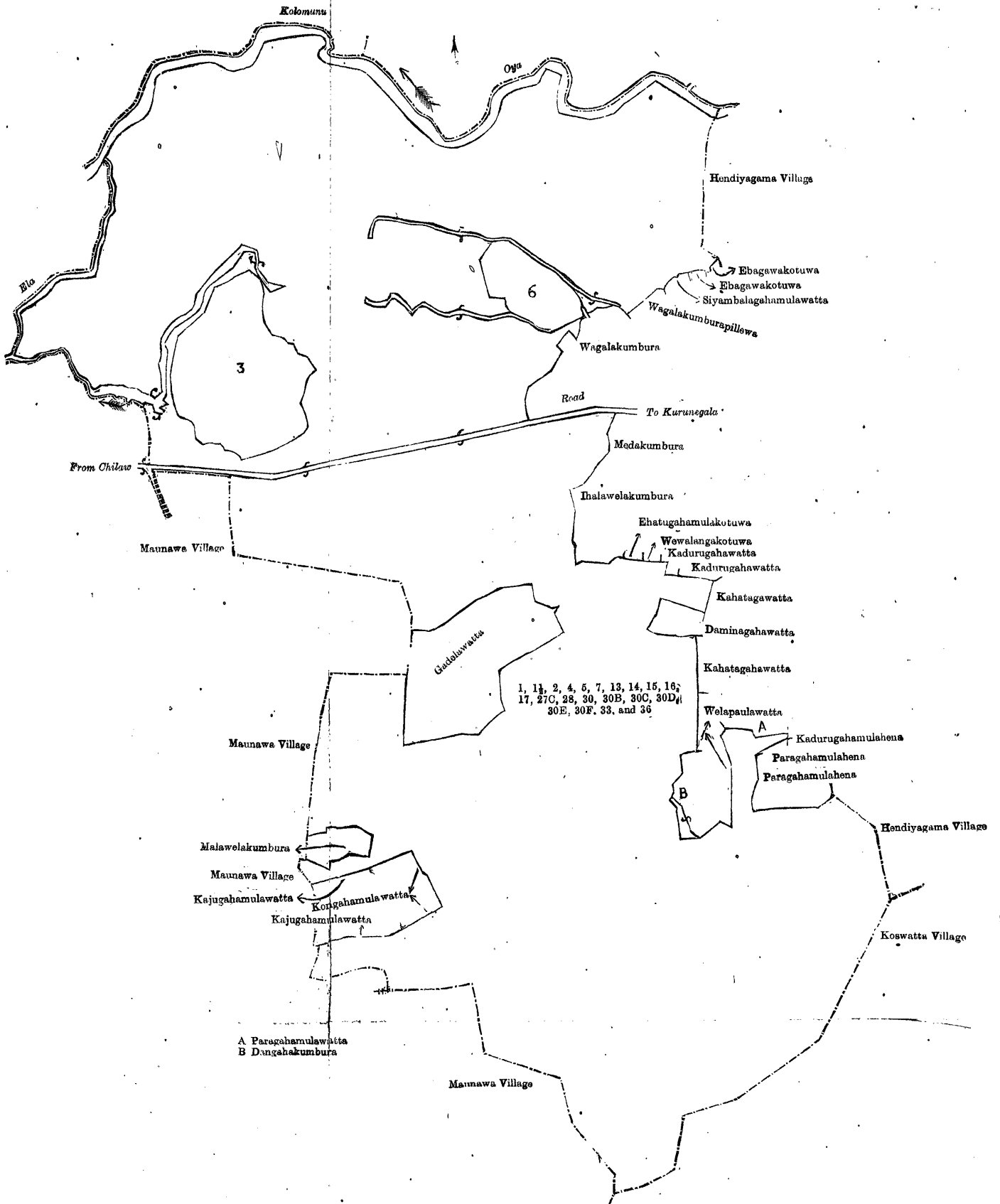
Notice under "The Waste Lands Ordinances of 1897, 1899, 1900, and 1903."

TAKE notice that unless within three months from October 30, 1914, the persons, if any, who claim any interest in the lands hereinafter mentioned or in any one or more of such lands or to some interest therein make claim in person or in writing to the said lands or any of them or to some interest therein to T. G. Willett, Esq., Special Officer appointed under section 28 of "The Waste Lands Ordinances of 1897, 1899, 1900, and 1903," at his office at Fort, Colombo:

Such Special Officer, in pursuance of the powers vested in him by the said Ordinances, will declare by writing under his hand that the said lands, or such of them as to which no claim has been made, are the property of the Crown.

T. G. WILLETT,
Special Officer.

D 11



Surveyor-General's Office,
Colombo, August 20, 1914.

Scale of 8 Chains to a Inch.

G. K. THORNHILL,
for Acting Surveyor-General.

Description of the Lands referred to.

The following lots situated in the village of Puliyankulama, in the Pahalakende tulana of the Kende korale of the Nuwaragam palata, in the North-Central Province, as described in the annexed diagram :—

Preliminary plan 613.

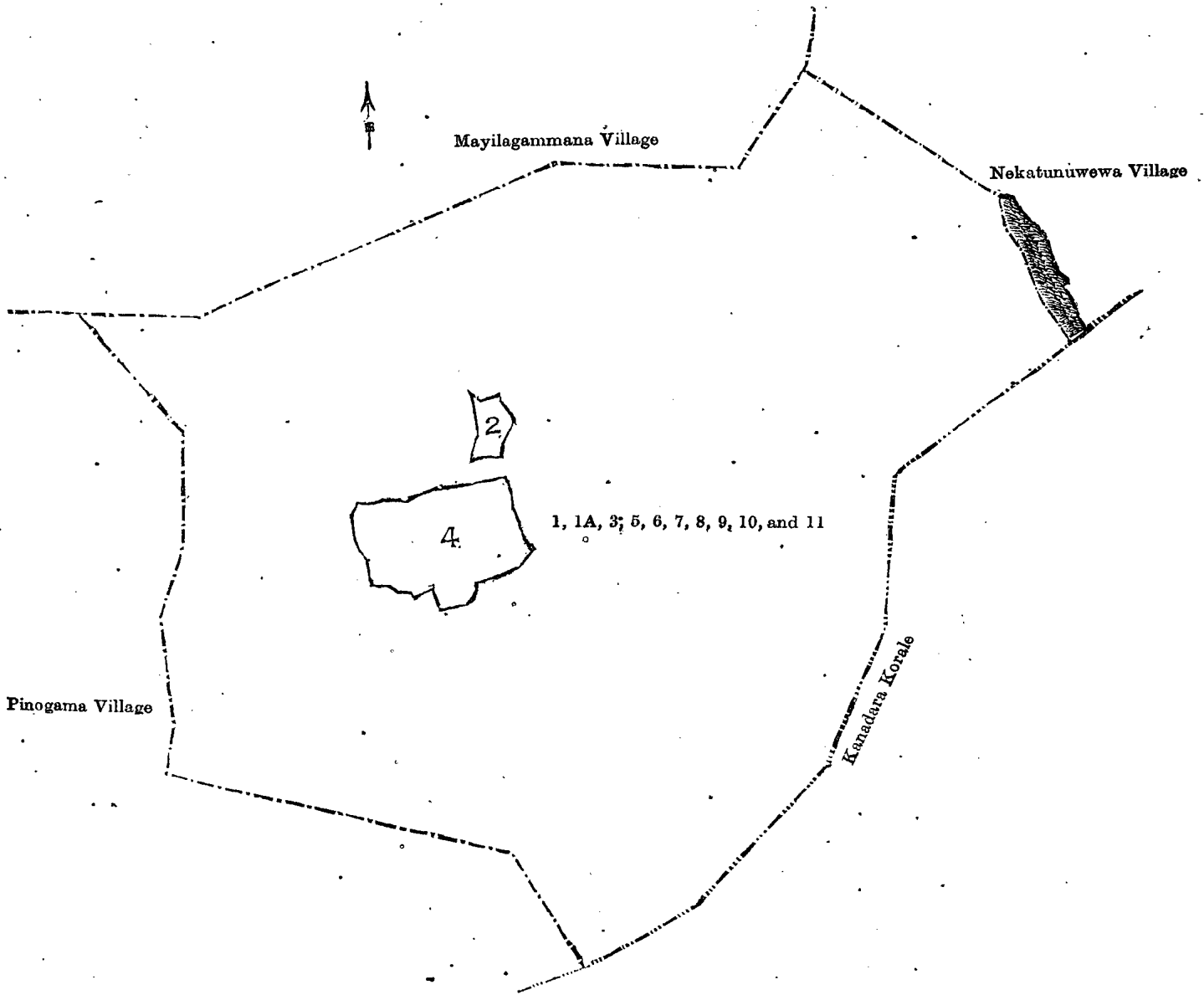
Lot.	Name of Land.	Extent, A. R. P.	Lot.	Name of Land.	Extent, A. R. P.
1	Puliyankulamekele	109 0 9	8	Adipara	0 0 9
1A	Bund reservation	0 3 13	9	Ara	0 0 18
3	Puliyankulamewewa	8 3 19	10	Adipara	0 0 8
5	Adipara	0 0 10	11	Horawa-ela	0 0 3
6	Do.	0 0 10			
7	Stream	0 1 23			
					119 2 2

and bounded as follows: on the north by the village limit of Mayilagammana; on the east by the village limit of Nekatunuwewa, the boundary of Kanadara korale; on the south by the boundary of Kanadara korale, the village limit of Pinogama; on the west by the village limit of Pinogama.

NOTE.—The following lots lying within the above boundaries are excluded from this notice, and their aggregate acreage of 4 acres 1 rood and 29 perches is not included in the acreage of 119 acres 2 roods and 2 perches given above :—

Preliminary plan 613.

Lot.	Name of Land.	Extent, A. R. P.
2	Puliyankulama, Palugangoda	0 1 32
4	Puliyankulamawela	3 3 37
		4 1 29



Surveyor-General's Office,
Colombo, August 24, 1914.

Scale of 8 Chains to an Inch.

Anuradhapura S. O. 16—1914.

G. K. THORNHILL,
for Acting Surveyor-General.

Colombo Notice No. 5,419.

Notice under "The Waste Lands Ordinances of 1897, 1899, 1900, and 1903."

TAKE notice that unless within three months from October 30, 1914, the persons, if any, who claim any interest in the land hereinafter mentioned appear before the Assistant Government Agent of the Colombo and Negombo Districts of the Western Province, at his office in Colombo, and make claim in person or in writing to the said land or to some interest therein:

Such Assistant Government Agent, in pursuance of the powers in him vested by the said Ordinances, will declare by writing under his hand that the said land, to which no claim has been made, is the property of the Crown.

H. MILLIGAN,
Assistant Government Agent.

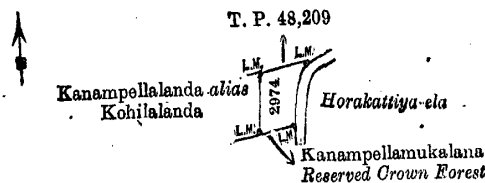
Description of the Land referred to.

The following lot situated in the village of Kananpella, in the Udugaha pattu of Hewagam korale, in the Colombo District of the Western Province, as described in the annexed diagram:—

Preliminary plan 14,841.

Lot.	Name of Land.	Extent, A. R. P.
2974	Kanampelilanda <i>alias</i> Kohilalanda (reservation for ela)	0 0 20

and bounded as follows: on the north by land depicted in title plan No. 48,209; on the east by Horakattiya-ela; on the south by Kanampellamukalana, reserved Crown forest; and on the west by Kanampellalanda *alias* Kohilalanda sold by the Crown to Vitanage Don Odanis of Kananpella.



Surveyor-General's Office,
Colombo, August 31, 1914.

Scale of 4 Chains to an Inch.

C. R. LUNDIE,
for Acting Surveyor-General.

Colombo Notice No. 5,420.

Notice under "The Waste Lands Ordinances of 1897, 1899, 1900, and 1903."

TAKE notice that unless within three months from October 30, 1914, the persons, if any, who claim any interest in the land hereinafter mentioned appear before the Assistant Government Agent of the Colombo and Negombo Districts of the Western Province, at his office in Colombo, and make claim in person or in writing to the said land or to some interest therein:

Such Assistant Government Agent, in pursuance of the powers in him vested by the said Ordinances, will declare by writing under his hand that the said land, to which no claim has been made, is the property of the Crown.

H. MILLIGAN,
Assistant Government Agent.

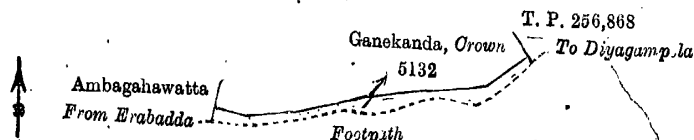
Description of the Land referred to.

The following lot situated in the village of Erabadda, in the Yatigaha pattu of Hapitigam korale, in the Negombo District of the Western Province, as described in the annexed diagram:—

Preliminary plan 15,377.

Lot.	Name of Land.	Extent, A. R. P.
5132	Ganekanda (reservation for footpath)	0 0 28

and bounded as follows: on the north by Ganekanda belonging to the Crown; on the north-east by land depicted in title plan No. 256,868; on the south by a footpath from Erabadda to Diyagampola; and on the west by Ambagahawatta claimed by Dharmapala Unnanse.



Surveyor-General's Office,
Colombo, July 29, 1914.

Scale of 4 Chains to an Inch.

C. R. LUNDIE,
for Acting Surveyor-General.

Colombo Notice No. 5,421.

Notice under "The Waste Lands Ordinances of 1897, 1899, 1900, and 1903."

TAKE notice that unless within three months from October 30, 1914, the persons, if any, who claim any interest in the land hereinafter mentioned appear before the Assistant Government Agent of the Colombo and Negombo Districts of the Western Province, at his office in Colombo, and make claim in person or in writing to the said land or to some interest therein:

Such Assistant Government Agent, in pursuance of the powers in him vested by the said Ordinances, will declare by writing under his hand that the said land, to which no claim has been made, is the property of the Crown.

H. MILLIGAN,
Assistant Government Agent.

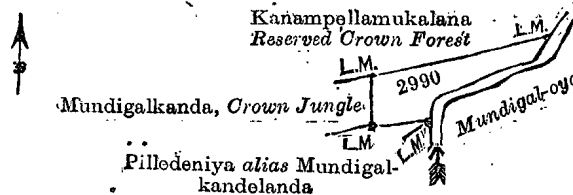
Description of the Land referred to.

The following lot situated in the village of Kananpella, in the Udugaha pattu of Hewagam korale, in the Colombo District of the Western Province, as described in the annexed diagram :—

Preliminary plan 14,841.

Lot.	Name of Land	Extent, A. R. P.
2990	Mundigalkanda (reservation for oya)	0 1 6

and bounded as follows : on the north by Kananpella mukalana, reserved Crown forest ; on the south-east by Mundigal-oya ; on the south by Pilledeniya *alias* Mundigalkandelanda sold by the Crown to Edirisinghe Julis Appu of Eswatta ; and on the west by Mundigalkanda, Crown jungle.



Scale of 4 Chains to an Inch.

Surveyor-General's Office,
Colombo, August 31, 1914.

C. R. LUNDIE,
for Acting Surveyor-General.

Colombo Notice No. 5,422.**Notice under "The Waste Lands Ordinances of 1897, 1899, 1900, and 1903."**

TAKE notice that unless within three months from October 30, 1914, the persons, if any, who claim any interest in the land hereinafter mentioned appear before the Assistant Government Agent of the Colombo and Negombo Districts of the Western Province, at his office in Colombo, and make claim in person or in writing to the said land or to some interest therein :

Such Assistant Government Agent, in pursuance of the powers in him vested by the said Ordinances, will declare by writing under his hand that the said land, to which no claim has been made, is the property of the Crown.

H. MILLIGAN,
Assistant Government Agent.

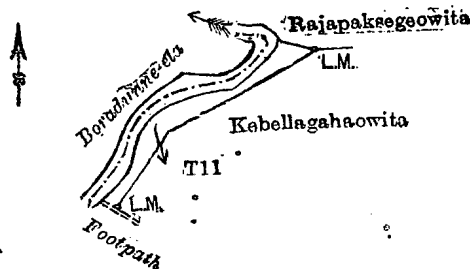
Description of the Land referred to.

The following lot situated in the village of Panagoda, in the Palle pattu of Hewagam korale, in the Colombo District of the Western Province, as described in the annexed diagram :—

Preliminary plan 14,563.

Lot.	Name of Land.	Extent, A. R. P.
T 11	Kebellagahaowita (reservation for stream)	0 0 30

and bounded as follows : on the north by Rajapaksegeowita claimed by R. Sanchi Appu and others ; on the east by Kebellagahaowita settled on Don Sarnelis Jayawardena, Police Vidane of Dedigomuwa ; on the south by a footpath ; and on the west by Boradunne-ela.



Scale of 4 Chains to an Inch.

Surveyor-General's Office,
Colombo, May 27, 1914.

C. R. LUNDIE,
for Acting Surveyor-General.

Colombo Notice No. 5,423.

Notice under "The Waste Lands Ordinances of 1897, 1899, 1900, and 1903."

TAKE notice that unless within three months from October 30, 1914, the persons, if any, who claim any interest in the lands hereinafter mentioned or in any one or more of such lands appear before the Assistant Government Agent of the Colombo and Negombo Districts of the Western Province, at his office in Colombo, and make claim in person or in writing to the said lands or any of them or to some interest therein :

Such Assistant Government Agent, in pursuance of the powers in him vested by the said Ordinances, will declare by writing under his hand that the said lands, or such of them as to which no claim has been made, are the property of the Crown.

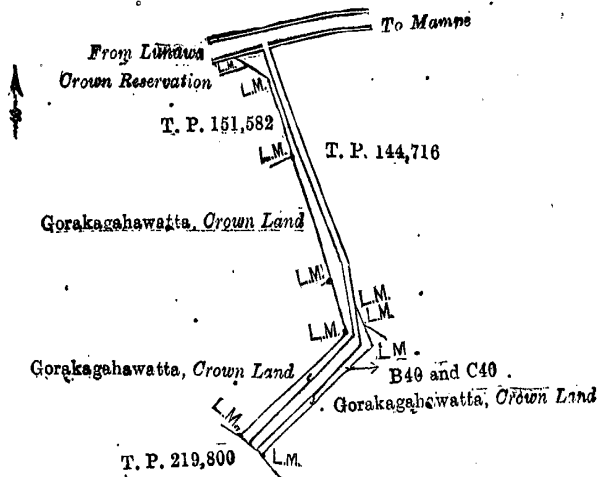
H. MILLIGAN,
Assistant Government Agent.

Description of the Lands referred to.

The following lots situated in the village of Suwarapola, in the Palle pattu of Salpiti korale, in the Colombo District of the Western Province, as described in the annexed diagram :—

		Preliminary plan 15,432.		Extent, A. R. P.	
Lot.	Name of Land.				
B 40	Gorakagahawatta (reservation for road)	0	0 11
C 40	Do. (do.)	0	0 38
					0 1 9

and bounded as follows : on the north by a road from Lunawa to Mampe ; on the east by land depicted in title plan No. 144,716 and Gorakagahawatta, Crown land ; on the south by land depicted in title plan No. 219,800 ; and on the west by Gorakagahawatta, Crown land, land depicted in title plan No. 151,582, and Crown reservation.



Scale of 4 Chains to an Inch.

Surveyor-General's Office,
Colombo, May 27, 1914.

C. R. LUNDIE,
for Acting Surveyor-General.

Colombo Notice No. 5,424.

Notice under "The Waste Lands Ordinances of 1897, 1899, 1900, and 1903."

TAKE notice that unless within three months from October 30, 1914, the persons, if any, who claim any interest in the lands hereinafter mentioned or in any one or more of such lands appear before the Assistant Government Agent of the Colombo and Negombo Districts of the Western Province, at his office in Colombo, and make claim in person or in writing to the said lands or any of them or to some interest therein :

Such Assistant Government Agent, in pursuance of the powers in him vested by the said Ordinances, will declare by writing under his hand that the said lands, or such of them as to which no claim has been made, are the property of the Crown.

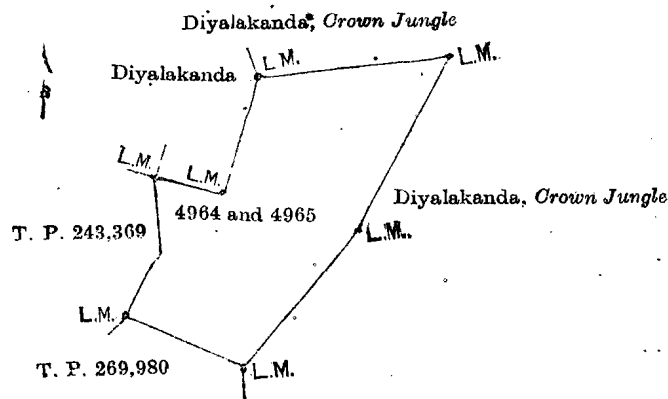
H. MILLIGAN,
Assistant Government Agent.

Description of the Lands referred to.

The following lots situated in the village of Pohonnoruwa, in the Udugaha pattu of Hapitigam korale of the Negombo District, in the Western Province, as described in the annexed diagram :—

		Preliminary plan 15,343.		Extent, A. R. P.	
Lot.	Name of Land.				
4964	Diyalakanda	1	0 15
4965	Do.	1	0 12
					2 0 27

and bounded as follows : on the north by Diyalakanda, Crown jungle ; on the east by Diyalakanda, Crown jungle ; on the south by land depicted in title plan No. 269,980 ; and on the west by land depicted in title plan No. 243,369 and Diyalakanda sold by the Crown to H. D. C. V. Samaranyaka and another.



Surveyor-General's Office,
Colombo, April 23, 1914.

Scale of 4 Chains to an Inch.

C. R. LUNDIE,
for Acting Surveyor-General.

Colombo Notice No. 5,425.

Notice under "The Waste Lands Ordinances of 1897, 1899, 1900, and 1903."

TAKE notice that unless within three months from October 30, 1914, the persons, if any, who claim any interest in the lands hereinafter mentioned or in any one or more of such lands appear before the Assistant Government Agent of the Colombo and Negombo Districts of the Western Province, at his office in Colombo, and make claim in person or in writing to the said lands or any of them or to some interest therein :

Such Assistant Government Agent, in pursuance of the powers in him vested by the said Ordinances, will declare by writing under his hand that the said lands, or such of them as to which no claim has been made, are the property of the Crown.

H. MILLIGAN,
Assistant Government Agent.

Description of the Lands referred to.

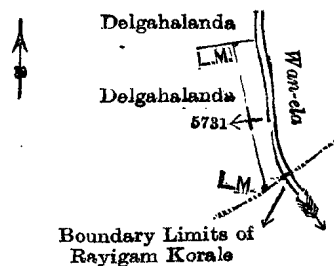
The following lots situated in the village of Mahingala, in the Meda pattu of Hewagam korale, in the Colombo District of the Western Province, as described in the annexed diagrams :—

PART I.

Preliminary plan 15,555.

Lot.	Name of Land.	Extent, A. R. P.
5731	Delgahalanda (reservation for stream)	0 0 19

and bounded as follows : on the north by Delgahalanda belonging to the Crown ; on the east by Wan-ela ; on the south by boundary limits of Rayigam korale ; and on the west by Delgahalanda sold by the Crown to Jasinghe Don Marthelis Appuhamy of Mahingala and others.



Surveyor-General's Office,
Colombo, August 28, 1914.

Scale of 4 Chains to an Inch.

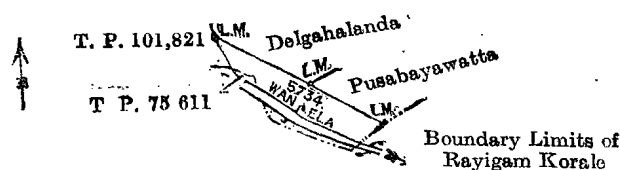
C. R. LUNDIE,
for Acting Surveyor-General.

PART II.

Preliminary plan 15,555.

Lot.	Name of Land.	Extent, A. R. P.
5734	Delgahalanda (reservation for stream)	0 0 34

and bounded as follows : on the north-east by Delgahalanda sold by the Crown to Jasinghe Don Marthelis Appuhamy of Mahingala and others, Pusabayawatta sold by the Crown to Jasinghe Charlis of Minerigama and another ; on the south-east by boundary limits of Rayigam korale ; on the south by Wan-ela ; on the south-west by land depicted in title plan No. 75,611 ; and on the west by land depicted in title plan No. 101,821.



Surveyor-General's Office,
Colombo, August 28, 1914.

Scale of 4 Chains to an Inch.

C. R. LUNDIE,
for Acting Surveyor-General.

Matara Notice No. 5,426.**Notice under "The Waste Lands Ordinances of 1897, 1899, 1900, and 1903."**

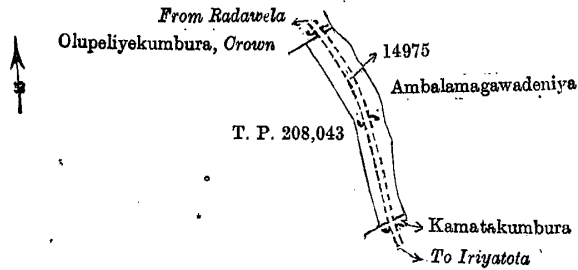
TAKE notice that unless within three months from October 30, 1914, the persons, if any, who claim any interest in the land hereinafter mentioned appear before the Assistant Government Agent of the Matara District, at the Matara Kachcheri, and make claim to the said land or to some interest therein :

Such Assistant Government Agent, in pursuance of the powers in him vested by "The Waste Lands Ordinances of 1897, 1899, 1900, and 1903," will declare by writing under his hand that the said land, to which no claim has been made, is the property of the Crown.

C. F. R. BROWNING,
Assistant Government Agent.

Description of the Land referred to.

The land commonly called or known as Ambalamagawadeniyeatmaga, situated in the village Horapawita, in the Kandaboda pattu of the Matara District, Southern Province, containing in extent 1 rood and 3 perches, shown as lot 14,975 in preliminary plan 5,938 and in the annexed diagram; and bounded as follows: on the north by Olupeliyekumbura belonging to the Crown; on the east by Ambalamagawadeniya claimed by Udupitiye Vidanegamage Babun and others; on the south by Kamatakumbura belonging to the Crown; on the west by land described in T. P. 208,043.



Scale of 4 Chains to an Inch.

Surveyor-General's Office,
Colombo, June 30, 1914.

C. R. LUNDIE,
for Acting Surveyor-General.