

Ceylon Government Gazette

Published by Authority.

No. 6,679 — FRIDAY, NOVEMBER 6, 1914.

PART I.—General: Minutes, Proclamations, Appointments,
and General Government Notifications.

PART II.—Legal and Judicial.

PART III.—Provincial Administration.

PART IV.—Land Settlement.

PART V.—Mercantile, Marine, Municipal, Local, &c.

Separate paging is given to each Part in order that it may be filed separately.

Part IV.—Land Settlement.

	PAGE		PAGE
Preliminary Notices	1543	Final Orders	1555

PRELIMINARY NOTICES.

Kurunegala Notice No. 5,427.

Notice under "The Waste Lands Ordinances of 1897, 1899, 1900, and 1903."

TAKE notice that unless within three months from November 6, 1914, the persons, if any, who claim any interest in the lands hereinafter mentioned or in any one or more of such lands or to some interest therein make claim in person or in writing to the said lands or any of them or to some interest therein to J. M. Davies, Esq., Special Officer appointed under section 28 of "The Waste Lands Ordinances of 1897, 1899, 1900, and 1903," at his office at Fort, Colombo:

Such Special Officer, in pursuance of the powers vested in him by the said Ordinances, will declare by writing under his hand that the said lands, or such of them as to which no claim has been made, are the property of the Crown.

J. M. DAVIES,
Special Officer.

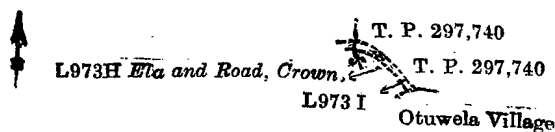
Description of the Lands referred to.

The following lots situated in the village of Damplessa, in the Mahagalboda Egoda korale of the Hiriyala hatpattu of the Kurunegala District, in the North-Western Province, as described in the annexed diagrams:—

I.—Preliminary plan 1,974.

Lot.	Name of Land.	Extent, A. R. P.
L 973 I ..	Reservation for road	0 0 4

and bounded as follows: on the north and east by T. P. 297,740; on the south by the village limit of Otuwela; on the west by ela and road belonging to the Crown.



Scale of 4 Chains to an Inch.

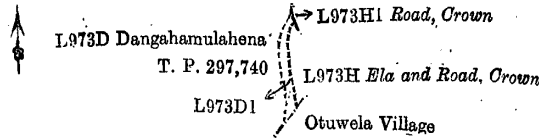
Surveyor-General's Office,
Colombo, September 11, 1914.

G. K. THOENHILL,
for Acting Surveyor-General.

II.—Preliminary plan 1,974.

Lot.	Name of Land.	Extent, A. R. P.
L 973D1 ..	Reservation for road ..	0 0 8

and bounded as follows : on the north by a road belonging to the Crown ; on the east by an ela and road belonging to the Crown ; on the south by the village limit of Otuwela ; on the west by Dangahamulahena claimed by W. M. Arumeenachi:



Surveyor-General's Office,
Colombo, September 11, 1914.

Scale of 4 Chains to an Inch.
Kurunegala S. O. 186—1914.

G. K. THORNHILL,
for Acting Surveyor-General.

Kurunegala Notice No. 5,428.

Notice under "The Waste Lands Ordinances of 1897, 1899, 1900, and 1903."

TAKE notice that unless within three months from November 6, 1914, the persons, if any, who claim any interest in the lands hereinafter mentioned or in any one or more of such lands or to some interest therein make claim in person or in writing to the said lands or any of them or to some interest therein to J. M. Davies, Esq., Special Officer appointed under section 28 of "The Waste Lands Ordinances of 1897, 1899, 1900, and 1903," at his office at Fort, Colombo :

Such Special Officer, in pursuance of the powers vested in him by the said Ordinances, will declare by writing under his hand that the said lands, or such of them as to which no claim has been made, are the property of the Crown.

J. M. DAVIES,
Special Officer.

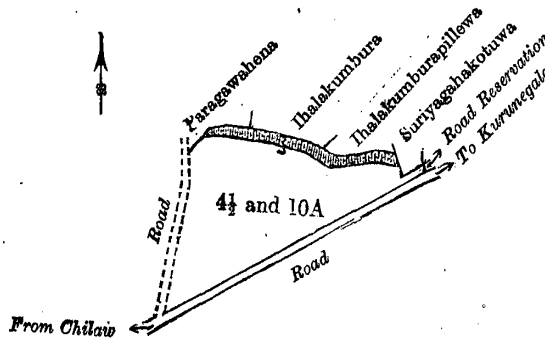
Description of the Lands referred to.

The following lots situated in the village of Habawewa, in the Kinyama korale of the Katugampola hatpattu of the Kurunegala District, in the North-Western Province, as described in the annexed diagrams :—

I.—Preliminary plan 1,460.

Lot.	Name of Land.	Extent, A. R. P.
4½ ..	Galagawawewa (tank and bund) ..	4 3 30
10A ..	Road reservation ..	0 0 6
		4 3 36

and bounded as follows : on the north by Paragawahena claimed by Pinna Naide and others, Ihalakumbura claimed by ditto ; on the east by Ihalakumburapillewa claimed by Pinna Naide and others, Suriyagahakotuwa claimed by Lama Naide and others, a road reservation ; on the south by the road from Kurunegala to Chilaw ; on the west by a road.



Surveyor-General's Office,
Colombo, September 4, 1914.

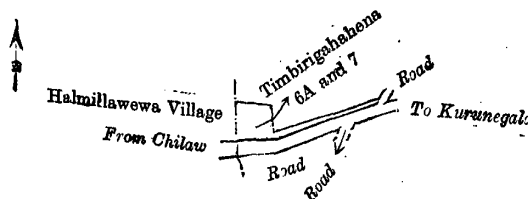
Scale of 8 Chains to an Inch.

G. K. THORNHILL,
for Acting Surveyor-General.

II.—Preliminary plan 1,460.

Lot.	Name of Land.	Extent, A. R. P.
6A ..	Reservation for road ..	0 0 18
7 ..	Cemetery ..	0 1 12
		0 1 30

and bounded as follows : on the north by Timbirigahahena claimed by Lama Naide and others ; on the east by a road ; on the south by the road from Kurunegala to Chilaw ; on the west by the village limit of Halmillawewa.



Surveyor-General's Office,
Colombo, September 4, 1914.

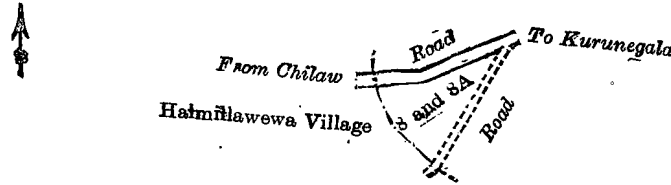
Scale of 8 Chains to an Inch.

G. K. THORNHILL,
for Acting Surveyor-General.

III.—Preliminary plan 1,460.

Lot.	Name of Land.	Extent, A. R. P.
8	Galagawahena	0 1 8
8A	Do.	0 2 35
		1 0 3

and bounded as follows : on the north by the road from Chilaw to Kurunegala ; on the east by a road ; on the south and west by the village limit of Halmillawewa.



Surveyor-General's Office,
Colombo, September 4, 1914.

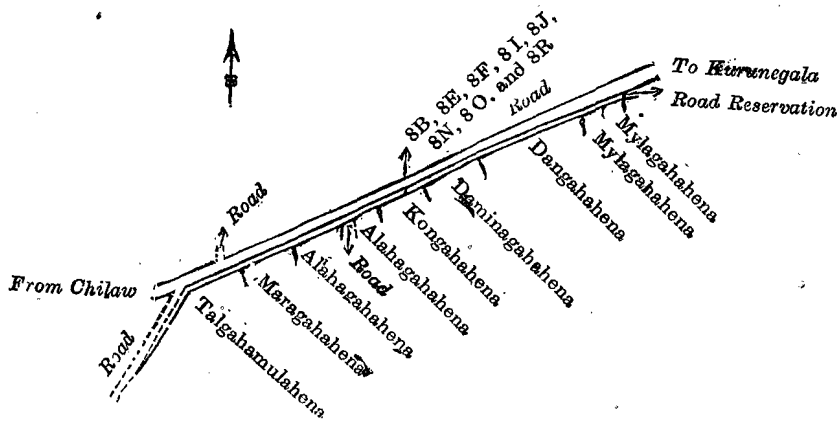
Scale of 8 Chains to an Inch.

G. K. THORNHILL,
for Acting Surveyor-General.

IV.—Preliminary plan 1,460.

Lot.	Name of Land.	Extent, A. R. P.	Lot.	Name of Land.	Extent, A. R. P.
8B	Reservation for road	0 0 19	8N	Reservation for road	0 0 21
8E	Do.	0 0 10	8O	Do.	0 0 4
8F	Do.	0 0 20	8R	Do.	0 0 5
8I	Do.	0 0 10			0 2 25
8J	Do.	0 0 16			

and bounded as follows : on the north by the road from Chilaw to Kurunegala ; on the east by a road reservation ; on the south by Mylagahahena claimed by Kiri Nachchire, Mylagahahena claimed by Appu Naide, Dangahahena claimed by Pulinga Naide and others, Daminagahahena claimed by Punchi Naide and others, Kongahahena claimed by Appu Naide and others, Alahagahahena claimed by Sitta Naide and others, Maragahahena claimed by Lama Naide, Talgahamulahena claimed by Pinna Naide and others ; on the west by a road.



Surveyor-General's Office,
Colombo, September 4, 1914.

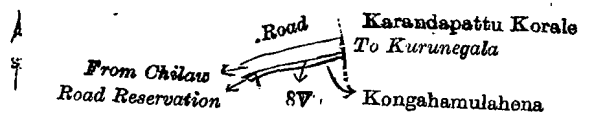
Scale of 8 Chains to an Inch.

G. K. THORNHILL,
for Acting Surveyor-General.

V.—Preliminary plan 1,460.

Lot.	Name of Land.	Extent, A. R. P.
8V	Reservation for road	0 0 10

and bounded as follows : on the north by the road from Chilaw to Kurunegala ; on the east by the boundary of the Karandapattu korale ; on the south by Kongahamulahena claimed by Pina Naide and others ; on the west by a road reservation.



Surveyor-General's Office,
Colombo, September 4, 1914.

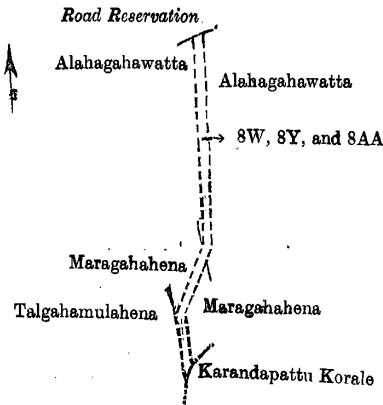
Scale of 8 Chains to an Inch.

G. K. THORNHILL,
for Acting Surveyor-General.

VI.—Preliminary plan 1,460.

Lot.	Name of Land.	Extent, A. R. P.
8W	Reservation for road	0 1 25
8Y	Do.	0 0 22
8AA	Do.	0 0 14
		0 2 21

and bounded as follows : on the north by a road reservation ; on the east by Alahagahawatta claimed by Sitta Naide and others, Maragahahena claimed by Lama Naide, the boundary of the Karandapattu korale ; on the south by Talgahamulahena claimed by Pinna Naide and others ; on the west by Maragahahena claimed by Lama Naide, Alahagahawatta claimed by Sitta Naide and others.



Surveyor-General's Office,
Colombo, September 4, 1914.

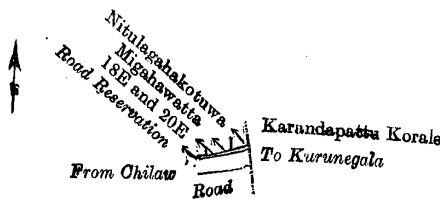
Scale of 8 Chains to an Inch.

G. K. THORNHILL,
for Acting Surveyor-General.

VII.—Preliminary plan 1,460.

Lot.	Name of Land.	Extent, A. R. P.
18E ..	Reservation for road	0 0 3
20E ..	Do.	0 0 5
		0 0 8

and bounded as follows : on the north by Migahawatta claimed by Sitta Naide and others, Nitulgahakotuwa claimed by Appu Naide ; on the east by the boundary of the Karandapattu korale ; on the south by the road from Kurunegala to Chilaw ; on the west by a road reservation.



Surveyor-General's Office,
Colombo, September 4, 1914.

Scale of 8 Chains to an Inch.

G. K. THORNHILL,
for Acting Surveyor-General.

Kurunegala S. O. 187—1914.

Kurunegala Notice No. 5,429.

Notice under "The Waste Lands Ordinances of 1897, 1899, 1900, and 1903."

TAKE notice that unless within three months from November 6, 1914, the persons, if any, who claim any interest in the lands hereinafter mentioned or in any one or more of such lands or to some interest therein make claim in person or in writing to the said lands or any of them or to some interest therein to J. M. Davies, Esq., Special Officer appointed under section 28 of "The Waste Lands Ordinances of 1897, 1899, 1900, and 1903," at his office at Fort, Colombo :

Such Special Officer, in pursuance of the powers vested in him by the said Ordinances, will declare by writing under his hand that the said lands, or such of them as to which no claim has been made, are the property of the Crown.

J. M. DAVIES,
Special Officer.

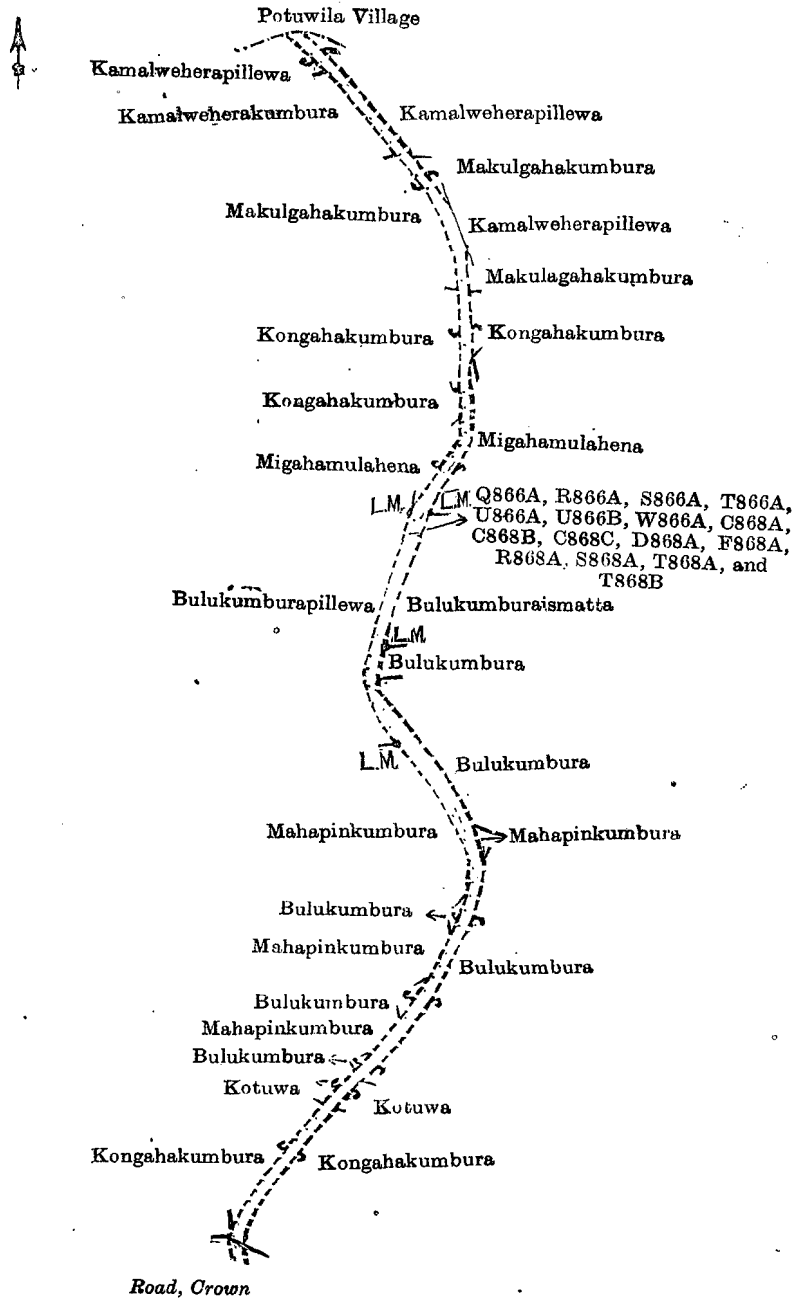
Description of the Lands referred to.

The following lots situated in the village of Neligama, in the Mahagalboda Egoda korale of the Hiriyala hatpattu of the Kurunegala District, in the North-Western Province, as described in the annexed diagrams :—

I.—Preliminary plan 1,932.

Lot.	Name of Land.	Extent, A. R. P.	Lot.	Name of Land.	Extent, A. R. P.
Q 866A ..	Road reservation	.. 0 0 6	C 868C ..	Road reservation	.. 0 0 1
R 866A ..	Do. 0 0 2	D 868A ..	Do. 0 0 12
S 866A ..	Do. 0 0 9	F 868A ..	Do. 0 0 3
T 866A ..	Do. 0 0 4	R 868A ..	Do. 0 0 16
U 866A ..	Do. 0 0 4	S 868A ..	Do. 0 0 3
V 866B ..	Do. 0 0 2	T 868A ..	Do. 0 0 17
W 866A ..	Do. 0 0 7	T 868B ..	Do. 0 0 15
C 868A ..	Do. 0 0 5			
C 868B ..	Do. 0 0 1			
					0 2 27

and bounded as follows : on the north by the village limit of Potuwila ; on the east by Kamalweherapillewa claimed by Ukku Banda Vidane, Makulгахakumbura claimed by ditto, Kamalweherapillewa claimed by ditto, Makulгахakumbura claimed by ditto, Kongahakumbura claimed by Dingiri Banda, Migahamulahena claimed by Menik Weda and others, Bulukumbura-ismatta claimed by Pina and Dingiri, Bulukumbura claimed by Puncheda, Bulukumbura claimed by Ukku Menika, Mahapinkumbura claimed by Sulugal Vihare, Bulukumbura claimed by Ukku Menika, Kotuwa claimed by Sulugal Vihare, Kongahakumbura claimed by C. P. Weeraratna ; on the south by a road belonging to the Crown ; on the west by Kongahakumbura claimed by C. P. Weeraratne, Kotuwa claimed by Sulugal Vihare, Bulukumbura claimed by Ukku Menika, Mahapinkumbura claimed by Sulugal Vihare, Bulukumbura claimed by Ukku Menika, Mahapinkumbura claimed by Sulugal Vihare, Bulukumburapillewa claimed by Pina and Dingiri, Migahamulahena claimed by Menik Weda and others, Kongahakumbura claimed by Bandirala Vidane and Mudiyanse, Kongahakumbura claimed by Dingiri Banda, Makulгахakumbura claimed by Ukku Banda Vidane, Kamalweherakumbura claimed by Ukku Banda Vidane, Kamalweherapillewa claimed by Ukku Banda Vidane.



Surveyor-General's Office,
Colombo, August 22, 1914.

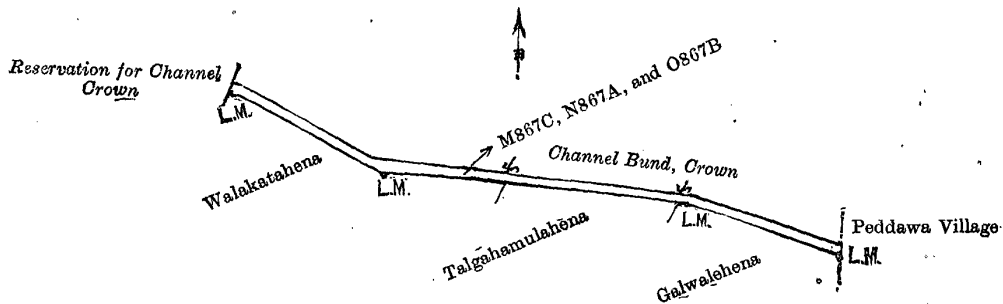
Scale of 4 Chains to an Inch.

G. K. THORNHILL,
for Acting Surveyor-General.

II.—Preliminary plan 1,932.

Lot.	Name of Land.	Extent, A. R. P.
M 867C	.. Walakatahena (reservation for bund and ela) 0 0 24
N 867A	.. Talgahamulahena (do.) 0 0 12
O 867B	.. Galwalehena (do.) 0 0 13
		0 1 9

and bounded as follows: on the north by channel bund belonging to the Crown; on the east by the village limit of Peddawa; on the south by Galwalehena sold by the Crown, Talgahamulahena sold by the Crown, Walakatahena sold by the Crown; on the west by a reservation for channel belonging to the Crown.



Surveyor-General's Office,
Colombo, August 22, 1914.

Scale of 4 Chains to an Inch.
Kurunegala S. O. 188—1914.

G. K. THORNHILL,
for Acting Surveyor-General.

Kurunegala Notice No. 5,430.

Notice under "The Waste Lands Ordinances of 1897, 1899, 1900, and 1903."

TAKE notice that unless within three months from November 6, 1914, the persons, if any, who claim any interest in the lands hereinafter mentioned or in any one or more of such lands or to some interest therein make claim in person or in writing to the said lands or any of them or to some interest therein to J. M. Davies, Esq., Special Officer appointed under section 28 of "The Waste Lands Ordinances of 1897, 1899, 1900, and 1903," at his office at Fort, Colombo:

Such Special Officer, in pursuance of the powers vested in him by the said Ordinances, will declare by writing under his hand that the said lands, or such of them as to which no claim has been made, are the property of the Crown.

J. M. DAVIES,
Special Officer.

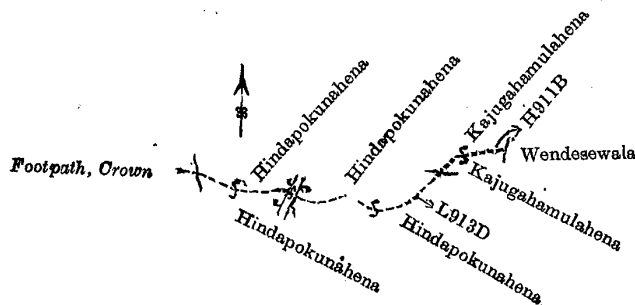
Description of the Lands referred to.

The following lots situated in the village of Galagedera, in the Mahagalboda Egoda korale of the Hiriyala hatpattu of the Kurunegala District, in the North-Western Province, as described in the annexed diagrams:—

I.—Preliminary plan 1,946.

Lot.	Name of Land.	Extent, A. R. P.
L 913D ..	Reservation for footpath ..	0 0 5
H 911B ..	Do. ..	0 0 1
		0 0 6

and bounded as follows: on the north by Hindapokunahena sold by the Crown, Kajugahamulahena sold by the Crown; on the east by Wendesiwela (private); on the south by Kajugahamulahena sold by the Crown, Hindapokunahena sold by the Crown; on the west by a footpath belonging to the Crown.



Surveyor-General's Office,
Colombo, August 21, 1914.

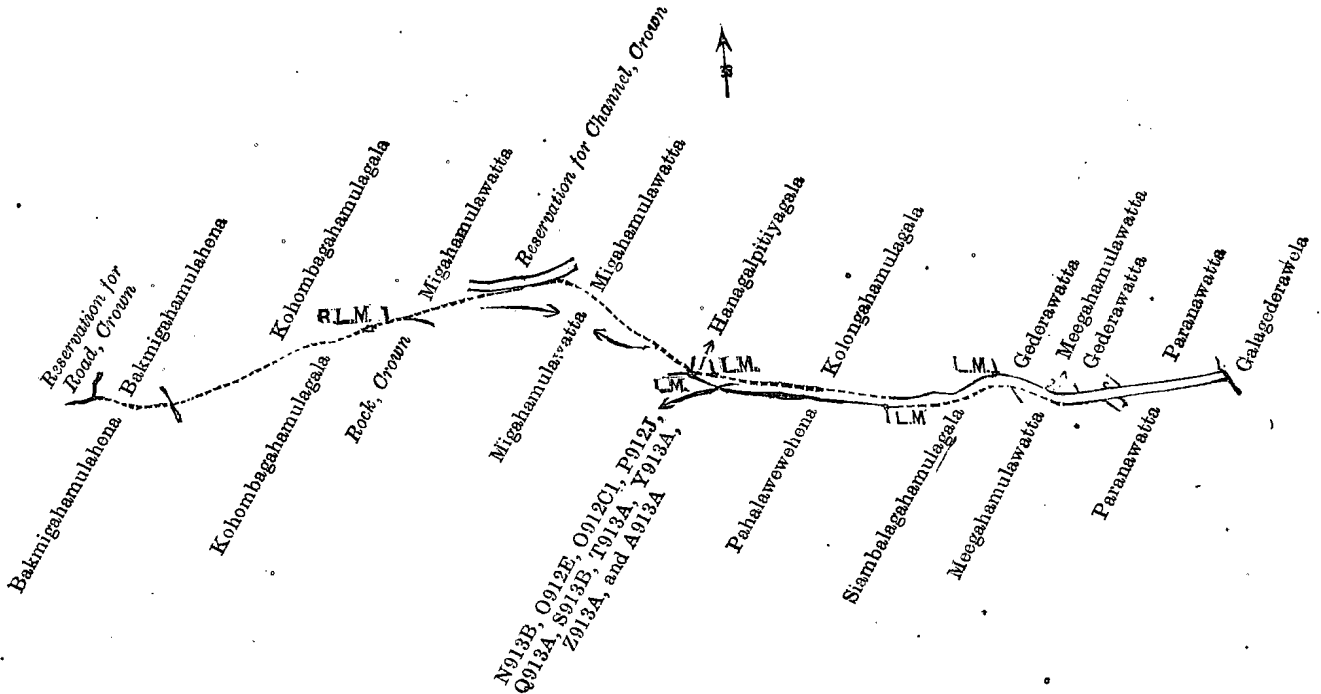
Scale of 4 Chains to an Inch.

G. K. THORNHILL,
for Acting Surveyor-General.

II.—Preliminary plan 1,946.

Lot.	Name of Land.	Extent, A. R. P.	Lot.	Name of Land.	Extent, A. R. P.
N 913B ..	Reservation for footpath ..	0 0 2	T 913A ..	Reservation for footpath ..	0 0 6
O 912E ..	Do. ..	0 0 4	Y 913A ..	Do. ..	0 0 4
P 912J ..	Do. ..	0 0 0.5	Z 913A ..	Do. ..	0 0 2
Q 913A ..	Do. ..	0 0 1	A 913A ..	Do. ..	0 0 3
S 913B ..	Do. ..	0 0 8			0 0 35.5

and bounded as follows : on the north by Bakmigahamulahena sold by the Crown, Kohombagahamulagala sold by the Crown, Migahamulawatta sold by the Crown, a reservation for a channel belonging to Crown, Migahamulawatta sold by the Crown, Hanagalpitiyagala sold by the Crown, Kolongahamulagala sold by the Crown, Gederawatta (private), Meegahamulawatta (private), Gederawatta (private), Paranawatta (private) ; on the east by Galagederawela (private) ; on the south by Paranawatta (private), Meegahamulawatta (private), Siyambalagahamulagala claimed by Naide and others, Pahalawewehena sold by the Crown, Migahamulawatta sold by the Crown, a rock belonging to the Crown, Kohombagahamulagala sold by the Crown, Bakmigahamulahena sold by the Crown ; on the west by reservation for a road belonging to the Crown.



Surveyor-General's Office,
Colombo, August 21, 1914.

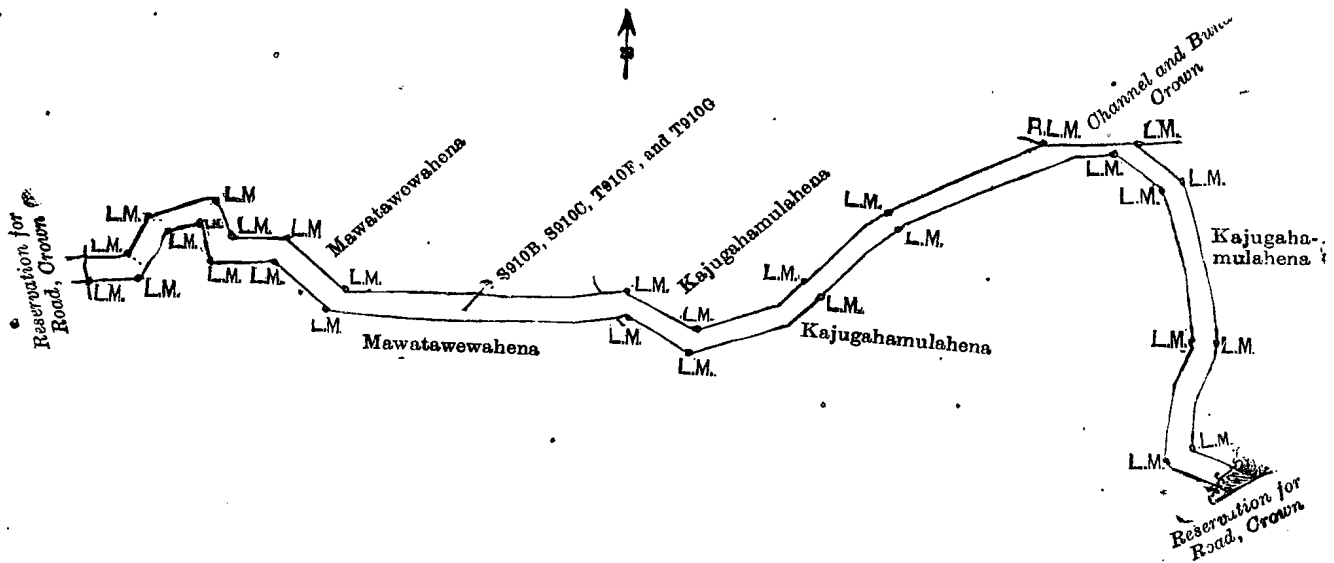
Scale of 4 Chains to an Inch.

G. K. THORNHILL,
for Acting Surveyor-General.

III.—Preliminary plan 1,946.

Lot.	Name of Land.	Extent, A. R. P.
S 910B ..	Reservation for road	0 0 36
S 910C ..	Do.	0 1 18
T 910F ..	Do.	0 2 8
T 910G ..	Do.	0 1 16
		1 1 38

and bounded as follows : on the north by Mawatawewahena sold by the Crown, Kajugahamulahena claimed by Sirimalhami and others, channel and bund belonging to the Crown ; on the east by Kajugahamulahena claimed by Sirimalhami and others ; on the south by a reservation for road belonging to the Crown, Kajugahamulahena claimed by Sirimalhami and others, Mawatawewahena sold by the Crown ; on the west by a reservation for road belonging to the Crown.



Surveyor-General's Office,
Colombo, August 21, 1914.

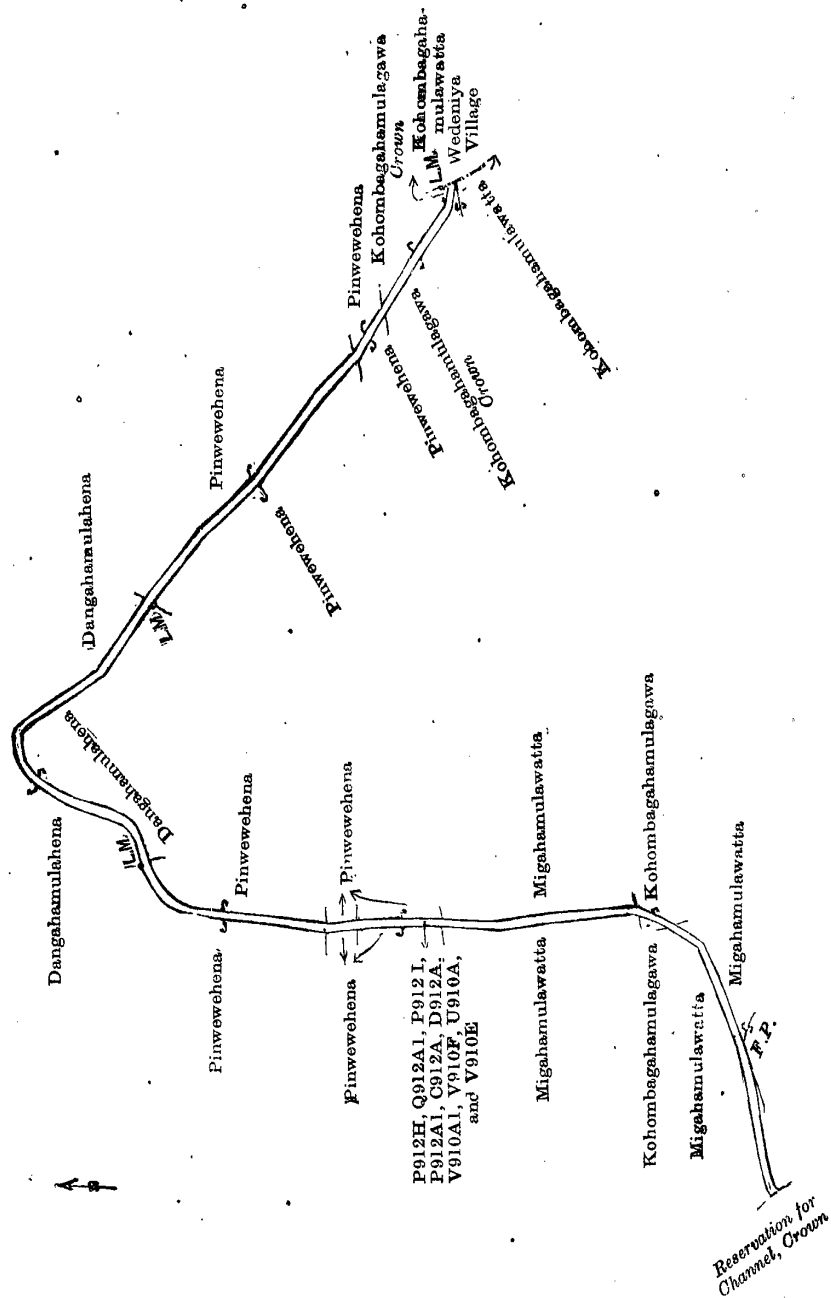
Scale of 4 Chains to an Inch.

G. K. THORNHILL,
for Acting Surveyor-General.

IV.—Preliminary plan 1,946.

Lot.	Name of Land.	Extent, A. R. P.	Lot.	Name of Land.	Extent, A. R. P.
P 912H	Reservation for channel	0 0 20	V 910A1	Reservation for channel	0 0 2
Q 912A1	Do.	0 0 1	V 910F	Do.	0 0 10
P 912 I	Do.	0 0 14	U 910A	Do.	0 0 18
P 912A1	Do.	0 0 5	V 910E	Do.	0 0 17
C 912A	Do.	0 0 6			
D 912A	Do.	0 0 2			0 2 15

and bounded as follows : on the north by Dangahamulahena claimed by Naide and others ; on the east by Pinwehena claimed by Naide and others, Pinwehena claimed by Sirimalhami, Kohombagahamulagala belonging to the Crown, Kohombagahamulawatta (private), the village limit of Wedeniya ; on the south by Kohombagahamulawatta (private), Kohombagahamulawala belonging to the Crown, Pinwehena claimed by Sirimalhami, Pinwehena claimed by Naide and others, Dangahamulahena claimed by Naide and others, Pinwehena claimed by Naide and others, Pinwehena sold by the Crown, Migahamulawatta sold by the Crown, Kohombagahamulagala sold by the Crown, Migahamulawatta sold by the Crown ; on the west by reservation for channel belonging to the Crown, Migahamulawatta sold by the Crown, Kohombagahamulagala sold by the Crown, Migahamulawatta sold by the Crown, Pinwehena sold by the Crown, Pinwehena claimed by Naide and others.



Surveyor-General's Office,
Colombo, August 21, 1914.

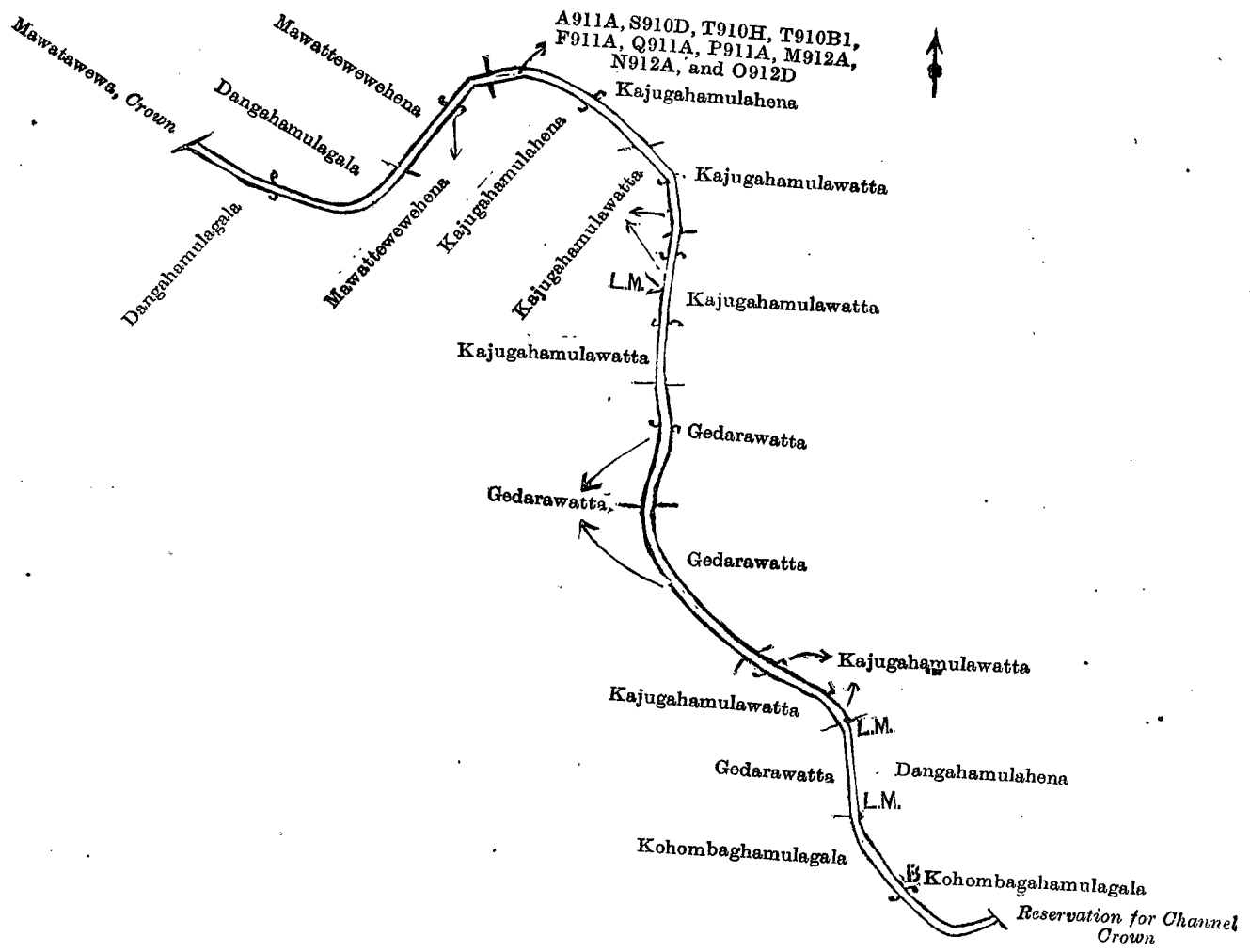
Scale of 4 Chains to an Inch.

G. K. THORNHILL,
for Acting Surveyor-General.

V.—Preliminary plan 1,946.

Lot.	Name of Land.	Extent, A. R. P.	Lot.	Name of Land.	Extent, A. R. P.
A 911A ..	Reservation for channel	.. 0 0 10	P 911A ..	Reservation for channel	.. 0 0 8
S 910D ..	Do. 0 0 6	M 912A ..	Do. 0 0 5
T 910H ..	Do. 0 0 10	N 912A ..	Do. 0 0 5
T 910B1 ..	Do. 0 0 4	O 912D ..	Do. 0 0 10
F 911A ..	Do. 0 0 7			
Q 911A ..	Do. 0 0 6			0 1 31

and bounded as follows : on the north by Dangahamulagala sold by the Crown, Mawattewewehena sold by the Crown, Kajugahamulahena claimed by Sirimalhami and others ; on the east by Kajugahamulawatta (private), Gederawatta (private), Kajugahamulawatta (private), reservation for channel belonging to the Crown ; on the south by Kohombagahamulagala sold by the Crown, Gederawatta (private), Kajugahamulawatta (private), Gederawatta (private), Kajugahamulawatta (private), Kajugahamulahena claimed by Sirimalhami and others, Mawattawewehena sold by the Crown, Dangahamulagala sold by the Crown ; on the west by Mawatawewa belonging to the Crown.



Surveyor-General's Office,
Colombo, August 21, 1914.

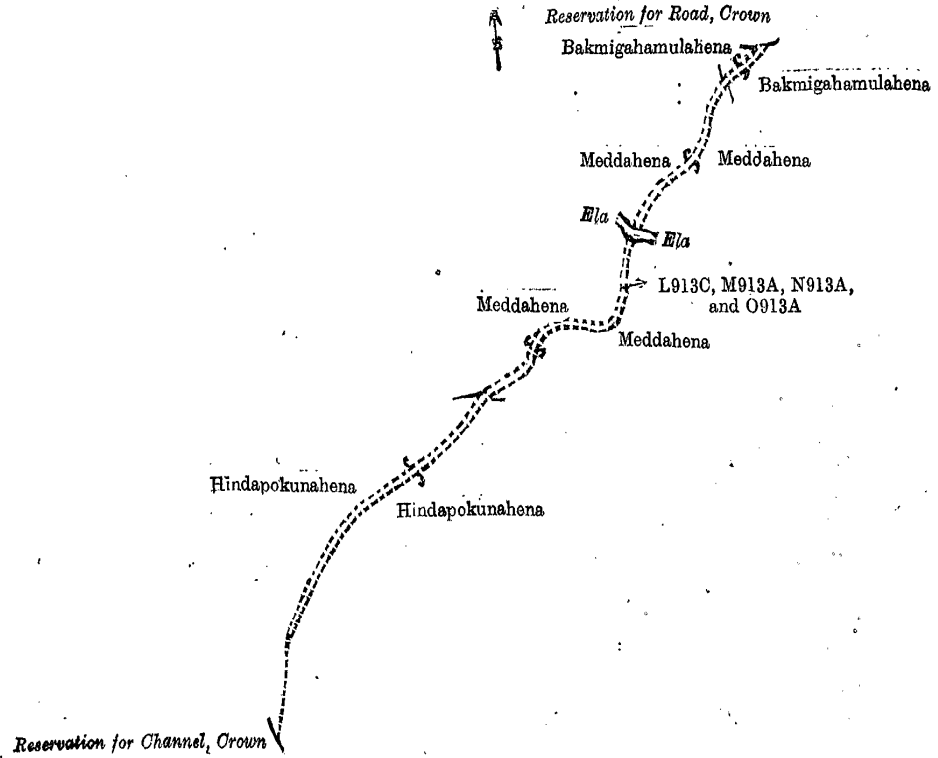
Scale of 4 Chains to an Inch.

G. K. THORNHILL,
for Acting Surveyor-General.

VI.—Preliminary plan 1,946.

Lot.	Name of Land.	Extent, A. R. P.
L 913C ..	Reservation for road	.. 0 0 29
M 913A ..	Do. 0 0 24
N 913A ..	Do. 0 0 3
O 913A ..	Do. 0 0 1
		0 1 17

and bounded as follows : on the north by Meddahena sold by the Crown, an ela, Meddahena sold by the Crown, Bakmighamulahena sold by the Crown, reservation for road belonging to the Crown ; on the east by Bakmighamulahena sold by the Crown, Meddahena sold by the Crown, an ela ; on the south by Meddahena sold by the Crown, Hindapokunahena sold by the Crown ; on the west by reservation for channel belonging to the Crown, Hindapokunahena sold by the Crown.



Surveyor-General's Office,
Colombo, August 21, 1914.

Scale of 4 Chains to an Inch.

G. K. THORNHILL,
for Acting Surveyor-General.

VII.—Preliminary plan 1,946.

Lot.	Name of Land.	Extent, A. R. P.	Lot.	Name of Land.	Extent, A. R. P.
G 911A	.. Reservation for channel	.. 0 0 8	E 912A	.. Reservation for channel	.. 0 0 11
H 911A	.. Do. 0 0 7	L 913B	.. Do. 0 0 27
L 913A	.. Do. 0 0 13			
F 912A	.. Do. 0 0 4			0 1 30

and bounded as follows : on the north by an irrigation channel claimed by the Crown ; on the east by Ratukawagahamulahena claimed by Mudalihami and others, Kajugahamulahena sold by the Crown, a footpath, Hindapokunahena sold by the Crown, Galwetiayahena sold by the Crown, Kohombagahamulahena claimed by the Crown, a footpath, Hindapokunahena sold by the Crown ; on the south by the village limit of Dematawa ; on the west by Hindapokunahena sold by the Crown, Kohombagahamulahena claimed by the Crown, Galwetiayahena sold by the Crown, Hindapokunahena sold by the Crown, Kajugahamulahena sold by the Crown, Ratukawagahamulahena claimed by Mudalihami and others.

[For Diagram see page 1553.]

VIII.—Preliminary plan 1,946.

Lot.	Name of Land.	Extent, A. R. P.
F 912B	.. Reservation for footpath	.. 0 0 0½

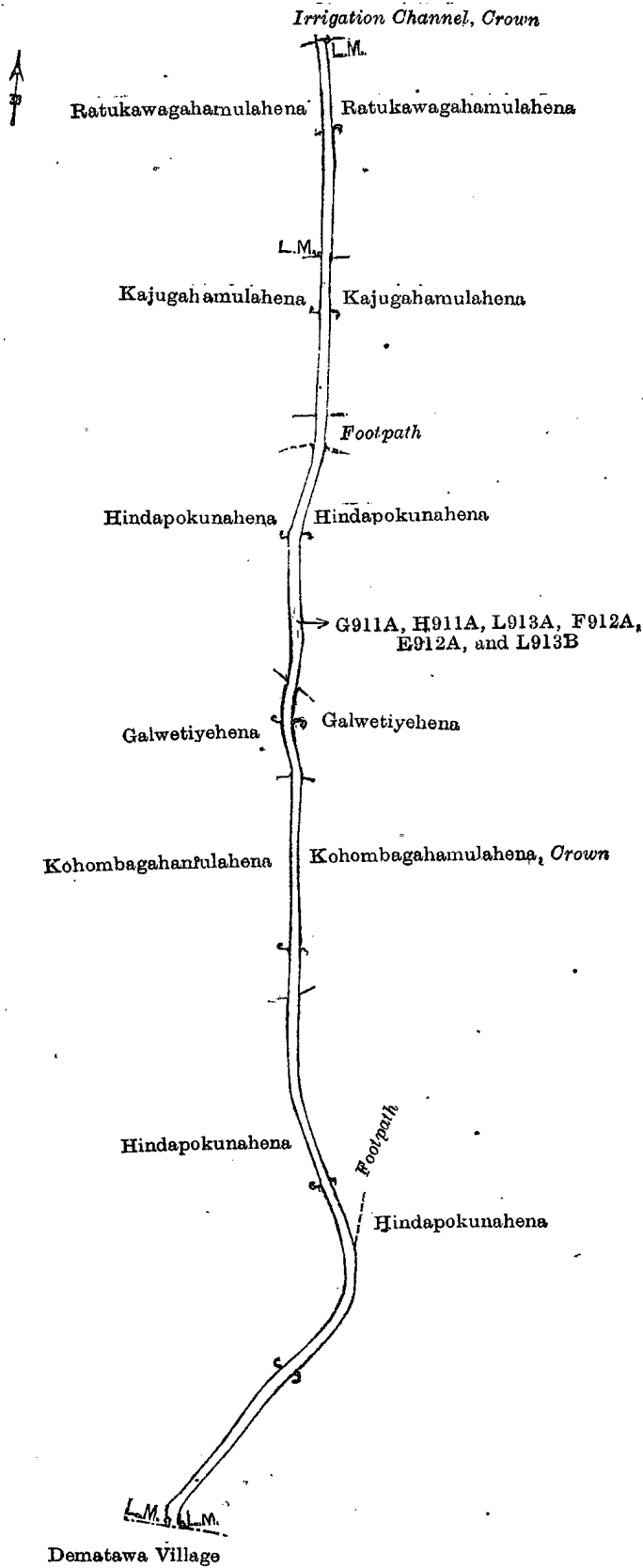
and bounded as follows : on the north by Galwetiayahena sold by the Crown ; on the east by a footpath belonging to the Crown ; on the south by Galwetiayahena sold by the Crown ; on the west by the village limit of Galwewa.



Scale of 4 Chains to an Inch.

Surveyor-General's Office,
Colombo, August 21, 1914.

G. K. THORNHILL,
for Acting Surveyor-General.



Anuradhapura Notice No. 5,431.

Notice under "The Waste Lands Ordinances of 1897, 1899, 1900, and 1903."

Take notice that unless within three months from November 6, 1914, the persons, if any, who claim any interest in the lands hereinafter mentioned or in any one or more of such lands or to some interest therein make claim in person or in writing to the said lands or any of them or to some interest therein to T. G. Willett, Esq., Special Officer appointed under-section 28 of "The Waste Lands Ordinances of 1897, 1899, 1900, and 1903," at his office at Fort, Colombo :

Such Special Officer, in pursuance of the powers vested in him by the said Ordinances, will declare by writing under his hand that the said lands, or such of them as to which no claim has been made, are the property of the Crown.

T. G. WILLETT,
Special Officer.

Description of the Lands referred to.

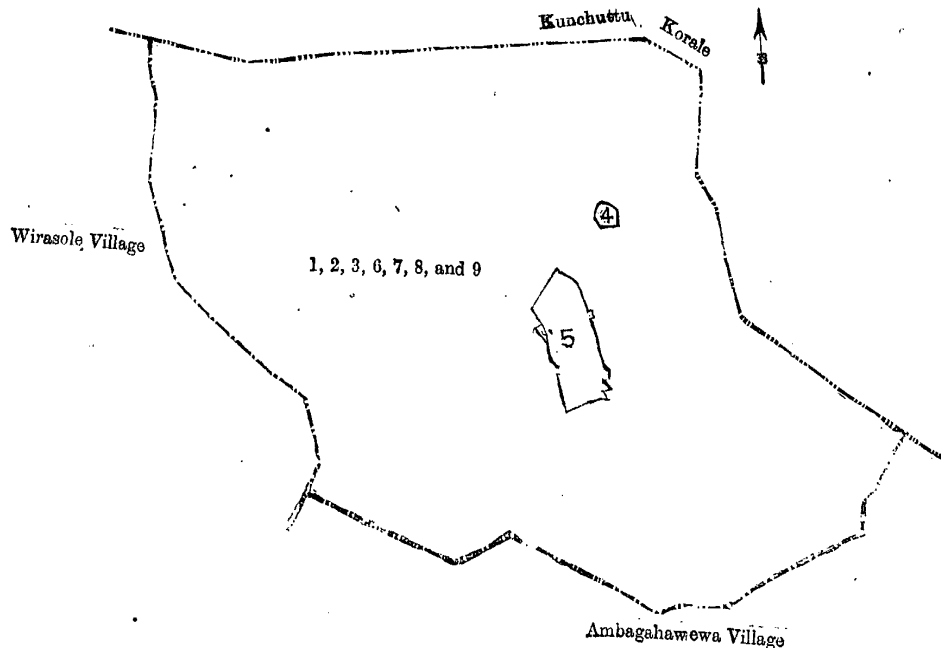
The following lots situated in the village of Katukeliyawa, in the Pahala Kende tulana of the Kende korale of the Nuwaragam palata, in the North-Central Province, as described in the annexed diagram :—

Preliminary plan 585.					
Lot.	Name of Land.	Extent, A. R. P.	Lot.	Name of Land.	Extent, A. R. P.
1 ..	Kadiyangalamukalana	.. 22 1 35	7 ..	Footpath	.. 0 0 16
2 ..	Katukeliyawalandukele, Kudumiriya-yaya, Koladachchahena, Kongahahena, Godawalahena	.. 210 0 27	8 ..	Ela	.. 0 1 17
3 ..	Katukeliyawawewa	.. 13 1 8	9 ..	Do.	.. 0 0 12
6 ..	Footpath	.. 0 1 10			246 3 5

and bounded as follows : on the north by the boundary of Kunchuttu korale ; on the east by the boundary of Kunchuttu korale, the village limit of Ambagahawewa ; on the south by the village limit of Ambagahawewa ; on the west by the village limit of Wirasole.

NOTE.—The following lots lying within the above boundaries are excluded from this notice, and their aggregate acreage of 6 acres 1 rood and 12 perches is not included in the acreage of 246 acres 3 roods and 5 perches given above :—

Preliminary plan 585.					
Lot.	Name of Land.	Extent, A. R. P.	Lot.	Name of Land.	Extent, A. R. P.
4 ..	Gangoda 0 1 29
5 ..	Puranawela 5 3 23
					6 1 12



Scale of 16 Chains to an Inch.

Surveyor-General's Office,
Colombo, September 9, 1914.

G. K. THORNHILL,
for Acting Surveyor-General.

Anuradhapura S. O. 17—1914.

Anuradhapura Notice No. 5,432.**Notice under "The Waste Lands Ordinances of 1897, 1899, 1900, and 1903."**

TAKE notice that unless within three months from November 6, 1914, the persons, if any, who claim any interest in the lands hereinafter mentioned or in any one or more of such lands or to some interest therein make claim in person or in writing to the said lands or any of them or to some interest therein to T. G. Willett, Esq., Special Officer appointed under section 28 of "The Waste Lands Ordinances of 1897, 1899, 1900, and 1903," at his office at Fort, Colombo :

Such Special Officer, in pursuance of the powers vested in him by the said Ordinances, will declare by writing under his hand that the said lands, or such of them as to which no claim has been made, are the property of the Crown.

T. G. WILLETT,
Special Officer.

Description of the Lands referred to.

The following lots situated in the village of Gangurannepotana, in the Pahala Kende tulana of the Kende korale of the Nuwaragam palata, in the North-Central Province, as described in the annexed diagram :—

Preliminary plan 579.

Lot.	Name of Land.	Extent, A. R. P.	Lot.	Name of Land.	Extent, A. R. P.
1 ..	Pollagahawelamukalana	.. 244 2 14	11 ..	Heen-ela	.. 2 0 30
2 ..	Pollagahawelalandukele	.. 488 0 32	11½ ..	Part of Heen-ela	.. 0 0 17
2½ ..	Maha-oya	.. 0 2 4	12 ..	Dambagaha-ela and Kongaha-ela	.. 0 3 33
3 ..	Gangurannepotanewewa	.. 17 1 39	13 ..	Stream	.. 0 1 26
6 ..	Kadahatwewapaluwekanda	.. 1 0 21	14 ..	Footpath	.. 0 0 21
7 ..	Minor road	.. 2 0 10	15 ..	Stream	.. 0 0 19
8 ..	Stream	.. 0 0 9			
9 ..	Footpath	.. 0 0 7			
10 ..	Do.	.. 0 0 8			758 0 10

and bounded as follows : on the north by the boundary of Kadawat korale, the village limit of Kokatiyagollewa ; on the east by the village limit of Kokatiyagollewa, a road, the village limit of Pihimbiyagollewa ; on the south by the village limit of Kiritimiyawa (the Maha-oya) ; on the west by the boundary of Kadawat korale.

NOTE.—The following lots lying within the above boundaries are excluded from this notice, and their aggregate acreage of 12 acres 1 rood and 15 perches is not included in the acreage of 758 acres and 10 perches given above :—

Preliminary plan 579.

Lot.	Name of Land.	Extent, A. R. P.
4 ..	Gangurannepotana	.. 7 0 1
5 ..	Kadawatawewakumbura	.. 5 1 14
		12 1 15

[For Diagram see page 1556.]

FINAL ORDERS.**Matara S. O. No. 1,673:****Order under Section 2 of "The Waste Lands Ordinances of 1897, 1899, 1900, and 1903," declaring Lands to be Crown Property.**

In the matter of the lands commonly called or known as Kalawallagodahena, &c., situate in the village of Akuressa, in the Weligam korale of the Matara District, in the Southern Province, and of "The Waste Lands Ordinances of 1897, 1899, 1900, and 1903."

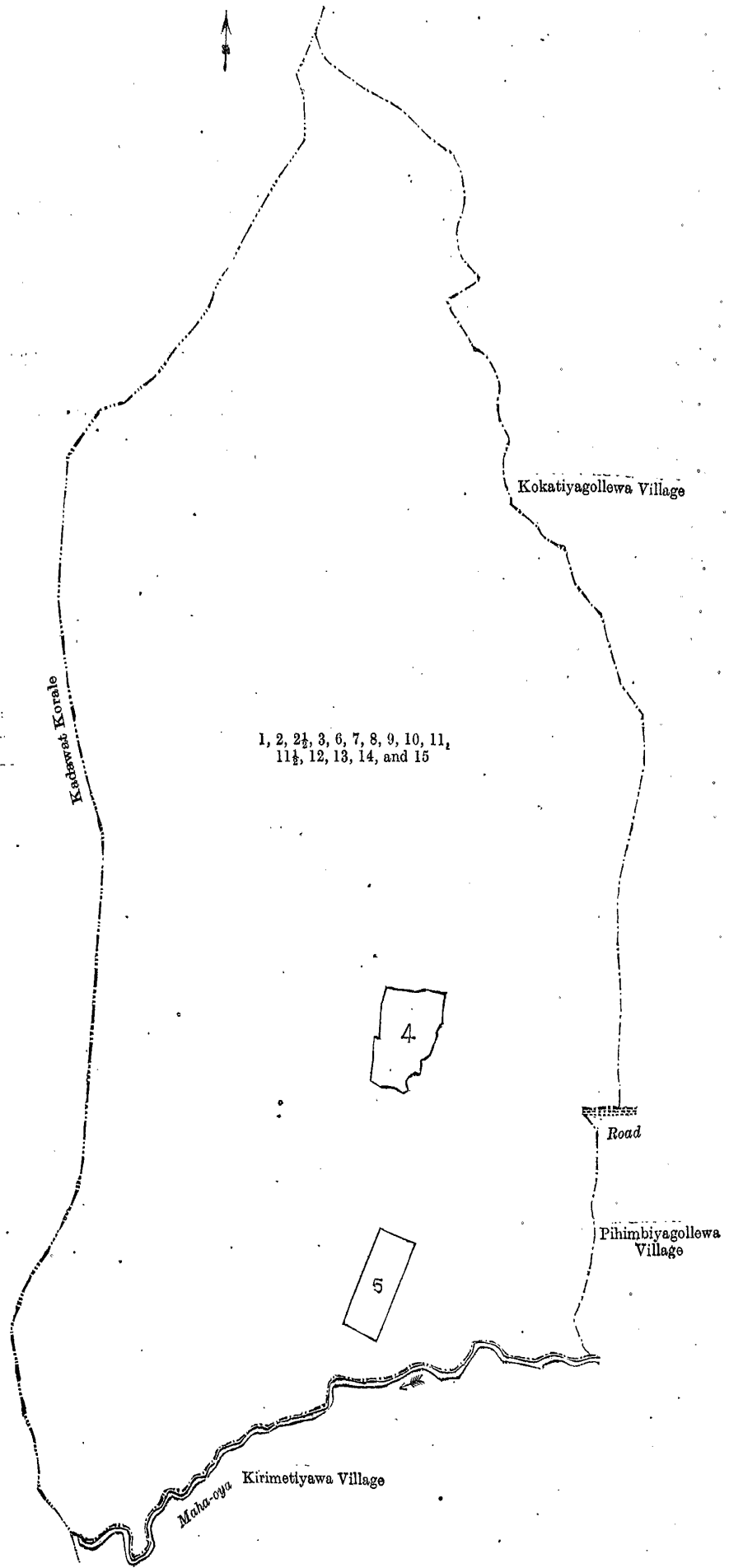
THE notice required by section 1 of "The Waste Lands Ordinances of 1897, 1899, 1900, and 1903," having been duly published in manner prescribed by that section in respect of the above-named lands (*vide* Notice No. 4,946), and no claim having been made to the said lands or to any interest therein within the period of three months from the date specified in the said notice, I, Ralph Marcus Meaburn Worsley, Special Officer appointed under section 28 of the said Ordinances, under and by virtue of the powers vested in me in that behalf by section 2 of the said Ordinances, do hereby on June 17, 1914, order and declare that the said lands, as more fully described herein below, situate in the village of Akuressa, in the Weligam korale of the Matara District, in the Southern Province, and shown as lots 26, 27, 36, 39, 39A, 87A, 99, 99A, 115, 115A, 117, 126A, 126A1, 128 in preliminary plan 179 and in the annexed diagrams, and containing in extent 1 acre 3 roods and 33 perches, are the property of the Crown.

Description of the Lands referred to.

The following lots situated in the village of Akuressa, in the Weligam korale of the Matara District, in the Southern Province, as described in the annexed diagrams :—

I.—Preliminary plan 179.

Lot.	Name of Land.	Extent, A. R. P.
26 ..	Kalawallagodahena	.. 0 1 5
27 ..	Do.	.. 0 0 36
		0 2 1

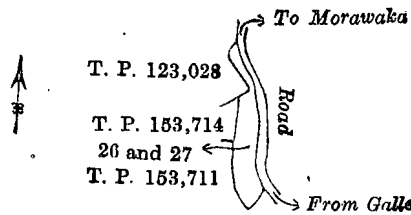


Surveyor-General's Office,
Colombo, August 5, 1914.

Scale of 16 Chains to an Inch.
Anuradhapura S. O. 18—1914.

G. K. THORNHILL,
for Acting Surveyor-General.

and bounded as follows : on the north by T. P. 123,028 ; on the east by the road from Morawaka to Galle ; on the south by T. P. 153,711 ; on the west by T. Ps. 153,711, 153,714, 123,028.



Surveyor-General's Office,
Colombo, May 15, 1913.

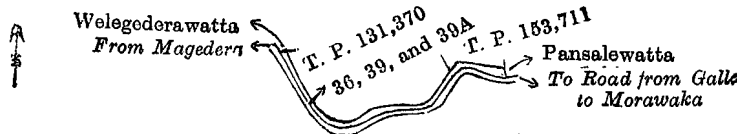
Scale of 8 Chains to an Inch.

A. J. WICKWAR,
for Surveyor-General.

II.—Preliminary plan 179.

Lot.	Name of Land.	Extent, A. R. P.
36 ..	Kalawehagoda (road reservation) ..	0 0 10
39 ..	Do. (do.) ..	0 0 13
39A ..	Do. (do.) ..	0 0 9
		0 0 32

and bounded as follows : on the north by Welegederawatta claimed by Samaratunga Arachchige Don Bastian, T. Ps. 131,370, 153,711 ; on the east by Pansalewatta claimed by Tibotuwarevitanage Dingihamy and others ; on the south and west by the road from Galle to Morawaka.



Surveyor-General's Office,
Colombo, May 15, 1913.

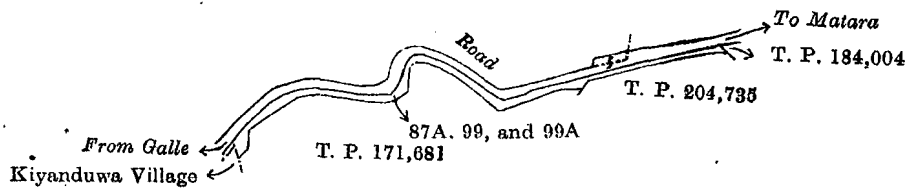
Scale of 8 Chains to an Inch.

A. J. WICKWAR,
for Surveyor-General.

III.—Preliminary plan 179.

Lot.	Name of Land.	Extent, A. R. P.
87A ..	Medahendeniyahena (road reservation) ..	0 0 13
99 ..	Kudalgodahena <i>alias</i> Inigalkandehena and Kaluwagahadeniyahena (road reservation) ..	0 2 18
99A ..	Jambugahadeniya (road reservation) ..	0 0 4
		0 2 35

and bounded as follows : on the north by the road from Galle to Matara ; on the east by T. P. 184,004 ; on the south by T. Ps. 204,735, 171,681 ; on the west by the village limit of Kiyanduwa, a road.



Surveyor-General's Office,
Colombo, May 15, 1913.

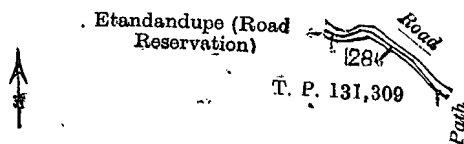
Scale of 8 Chains to an Inch.

A. J. WICKWAR,
for Surveyor-General.

IV.—Preliminary plan 179.

Lot.	Name of Land.	Extent, A. R. P.
128 ..	Hunuwilaihalawatta <i>alias</i> Dewarawewattakabella ..	0 0 12

and bounded as follows : on the north and east by a road ; on the south by T. P. 131,309 ; on the west by Etandandupe claimed by Don Yapa Johanis (road reservation).



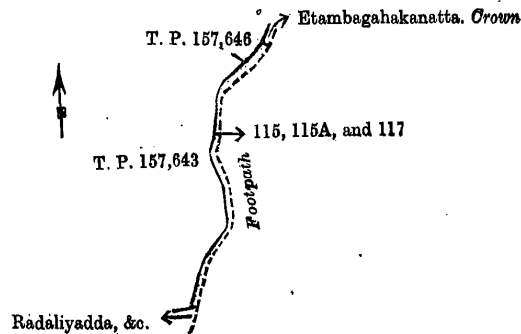
Surveyor-General's Office,
Colombo, May 15, 1913.

Scale of 8 Chains to an Inch.

A. J. WICKWAR,
for Surveyor-General.

V.—Preliminary plan 179.			Extent, A. R. P.
Lot.	Name of Land.		
115	Tippolahena (path reservation)	0 1 8
115A	Do. (do.)	0 0 3
117	Udumullewatta (path reservation)	0 0 8
			0 1 19

and bounded as follows : on the north by T. P. 157,646, Etambagahakanatta to be declared the property of the Crown under the Waste Lands Ordinances; on the east by a footpath; on the south by Radaliyadda, &c., claimed by K. Don Davith and others; on the west by T. P. 157,643.



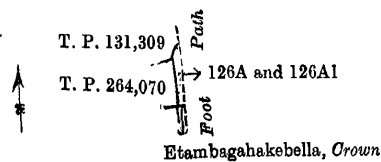
Surveyor-General's Office,
Colombo, May 30, 1914.

Scale of 8 Chains to an Inch.

G. K. THORNHILL,
for Acting Surveyor-General.

VI.—Preliminary plan 179.			Extent, A. R. P.
Lot.	Name of Land.		
126A	Kurunduwatta or Tippolahena (path reservation)	0 0 7
126A1	Kurunduwatta (path reservation)	0 0 7
			0 0 14

and bounded as follows : on the north by T. P. 131,309; on the east by a footpath; on the south by Etambagahakebella to be declared the property of the Crown under the Waste Lands Ordinances; on the west by T. Ps. 264,070, 131,309.



Surveyor-General's Office,
Colombo, May 30, 1914.

Scale of 8 Chains to an Inch.

G. K. THORNHILL,
for Acting Surveyor-General.

June 17, 1914. R. M. WORSLEY,
Special Officer.

Matara S. O No. 1,674.

Order under Section 4, Sub-section (1), of "The Waste Lands Ordinances of 1897, 1899, 1900, and 1903,"
declaring Lands to be Crown Property.

In the matter of the lands commonly called or known as Etambagahakanatta (path reservation), Etambagahakebella (path reservation), situate in the village of Akuressa, in the Weligam korale of the Matara District, in the Southern Province, and of "The Waste Lands Ordinances of 1897, 1899, 1900, and 1903."

WHEREAS in pursuance of section 1 of the said Ordinances it was duly notified on July 18, 1913, that if no claim to the lands commonly called or known as Etambagahakanatta (path reservation), Etambagahakebella (path reservation), situate in the village of Akuressa, in the Weligam korale of the Matara District, in the Southern Province, containing in extent 22 perches, and shown as lots 118 and 125 in preliminary plan 179 and in the annexed diagram, was made to Ralph Marcus Meaburn Worsley, Special Officer appointed under section 28 of the said Ordinances, within the period of three months from the date specified in such notice, such lands would be declared the property of the Crown, and dealt with on account of the Crown (*vide* Notice No. 4,946):

And whereas Saruwaliyange Don Bastian made claim thereto, and whereas the said claimant has withdrawn his claim to the said lands, I, Ralph Marcus Meaburn Worsley, Special Officer appointed under section 28 of the said Ordinances, under and by virtue of the powers vested in me in that behalf by section 4 of the said Ordinances, do hereby on June 17, 1914, order and declare under section 4, sub-section (1), of the said Ordinances, that the said lands, as more fully described herein below, are the property of the Crown:

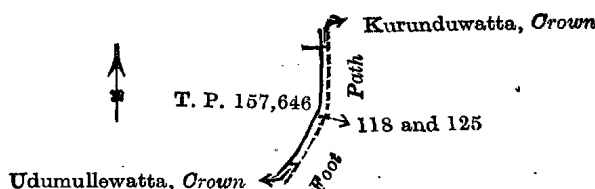
Description of the Lands referred to.

The following lots situated in the village of Akuessa, in the Weligam korale of the Matara District, in the Southern Province, as described in the annexed diagram :—

Preliminary plan 179.

Lot.	Name of Land.	Extent, A. R. P.
118 ..	Etambagahakanatta (path reservation)	0 0 12
125 ..	Etambagahakebella (path reservation)	0 0 10
		0 0 22

and bounded as follows : on the north by Kurunduwatta to be declared the property of the Crown under the Waste Lands Ordinances ; on the east by a footpath ; on the south by Udumullewatta to be declared the property of the Crown under the Waste Lands Ordinances ; on the west by T. P. 157,646.



Surveyor-General's Office,
Colombo, May 30, 1914.

Scale of 8 Chains to an Inch.

G. K. THORNHILL,
for Acting Surveyor-General.

R. M. WORSLEY,
Special Officer.

June 17, 1914.

Hambantota S. O. No. 1,157.**Order under Section 4, Sub-section (1), of "The Waste Lands Ordinances of 1897, 1899, 1900, and 1903," declaring Lands to be Crown Property.**

In the matter of the lands commonly called or known as Imbulegodahena, Galhemmagawahena, &c., situate in the village of Ulahitiyawa, in the East Giruwa pattu of the Hambantota District, in the Southern Province, and of "The Waste Lands Ordinances of 1897, 1899, 1900, and 1903."

WHEREAS in pursuance of section 1 of the said Ordinances it was duly notified on August 21, 1908, that if no claim to the lands commonly called or known as Imbulegodahena, Galhemmagawahena, &c., situate in the village of Ulahitiyawa, in the East Giruwa pattu of the Hambantota District, in the Southern Province, containing in extent 238 acres and 14 perches, and shown as lots 26, 26B, 26C, 26D, 26E in preliminary plan 390 and in the annexed diagram, was made to Howard Orme Fox, Special Officer appointed under section 28 of the said Ordinances, within the period of three months from the date specified in such notice, such lands would be declared the property of the Crown, and dealt with on account of the Crown (*vide* Notice No. 3,150) :

And whereas (1) Kirama Attadasi Terunnanse, (2) Andreas Wickrama Gunaratna, (3) Don Davith Abeywickrama Wijsekera Appuhamy, (4) Amudamana Achchige Punchi Appu, (5) ditto Don Carolis made claim thereto, and whereas the said (4) Amudamana Achchige Punchi Appu died leaving as his heirs (4a) Amudamana Achchige Silinduhamy, (4b) Amudamana Achchige Dingihamy, (4c) Amudamana Achchige Punchi Baba, (4d) Amudamana Achchige Babunhamy, (4e) Amudamana Achchige Heenhamy, and whereas the said (1) (4a), (4b), (4c), (4d), (4e), and the 5th claimants withdrew their claims to the said lots 26, 26B, 26C, 26D, 26E, and whereas the said 2nd and 3rd claimants entered into an agreement dated June 16, 1910, whereby (a) in consideration of the Settlement Officer settling as private, as an act of grace, otherwise than under the Waste Lands Ordinances, lot 37d in block survey preliminary plan 390, of 1 acre 2 roods and 29 perches in extent, and (b) in consideration of being declared the purchasers of 6½ acres more or less of lot 37, now shown as lot 37K in the same block survey preliminary plan for a sum of Rupees Forty-eight and Cents Seventy-five only (Rs. 48.75), they withdrew their claim to lots 26, 26B, 26C, 26D, and 26E, I, Walter Ernest Wait, Special Officer appointed under section 28 of the said Ordinances, under and by virtue of the powers vested in me in that behalf by section 4 of the said Ordinances, do hereby on May 28, 1914, order and declare under section 4, sub-section (1), of the said Ordinances, that the said lands, as more fully described herein below, are the property of the Crown.

Description of the Lands referred to.

The following lots situated in the village of Ulahitiyawa, in the East Giruwa pattu of the Hambantota District, in the Southern Province, as described in the annexed diagram :—

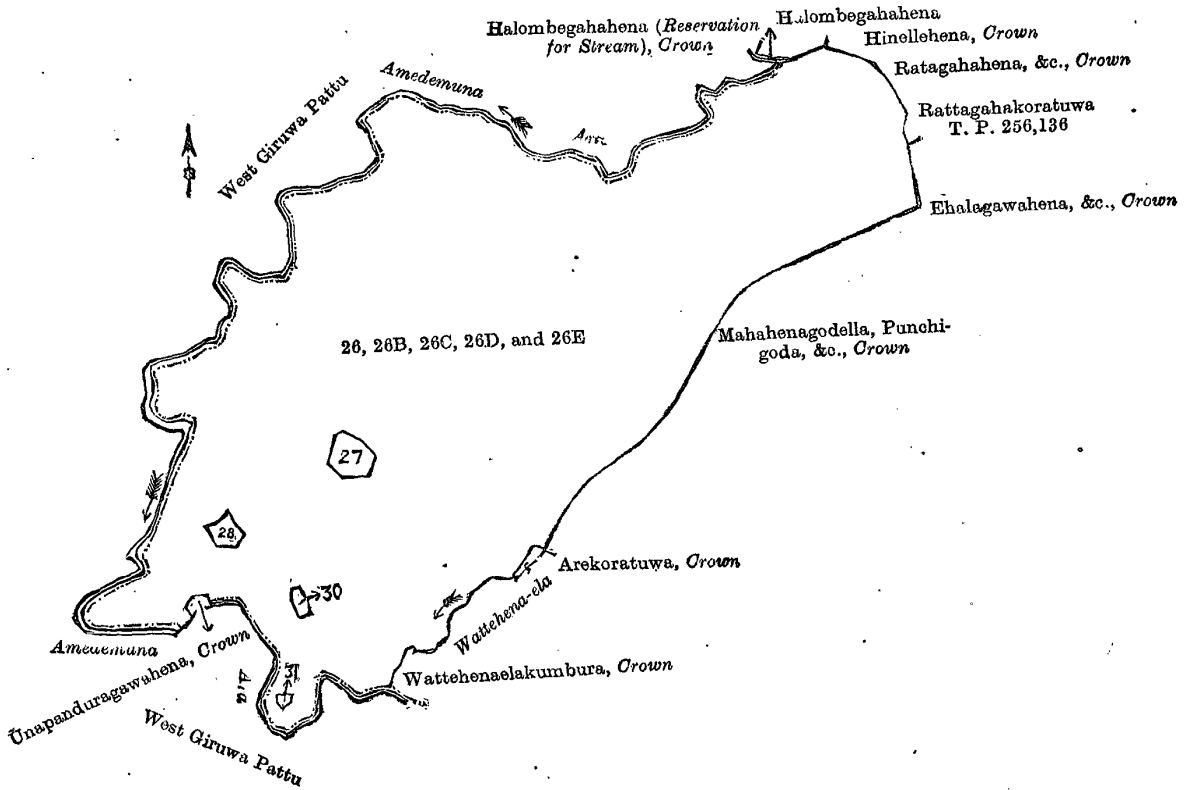
Preliminary plan 390.

Lot.	Name of Land.	Extent, A. R. P.
26 ..	Imbulegodahena, Galhemmagawahena, Mahabogahahena, Heenelahena, Rath-gahahena	236 0 17
26B ..	Bogahaliyadda	0 0 11
26C ..	Do.	0 0 26
26D ..	Telambugahakoratuwa	0 2 31
26E ..	Dangahahena	1 0 9
		238 0 14

and bounded as follows : on the north by the boundary limit of West Giruwa pattu (the Amudamana-ara), Halombegahahena (reservation for stream) to be declared the property of the Crown under the Waste Lands Ordinances, Halombegahahena sold to Andreas Wickrema Gunaratne and another under the Waste Lands Ordinances, Hinellehena declared the property of the Crown under the Waste Lands Ordinances ; on the east by Ratagahahena, &c., decreed to be the property of the Crown, Rattagahakoratuwa sold by the Crown (T. P. 256,136), Ehalagawahena decreed the property of the Crown, Mahahenagodella, PUNCHIGODARE decreed to be the property of the Crown, Arekoratuwa to be declared the property of the Crown under the Waste Lands Ordinances, the Wattedehena-ela, Wattahena-elakumbura declared the property of the Crown under the Waste Lands Ordinances ; on the south by the boundary limit of West Giruwa pattu (the Amudamane-ara), Unapanduragawahena declared the property of the Crown under the Waste Lands Ordinances, the boundary limit of West Giruwa pattu (the Amudamane-ara) ; on the west by the boundary limit of West Giruwa pattu (the Amudamane-ara).

NOTE.—The following lots lying within the above-mentioned boundaries are excluded from this order, and their aggregate acreage of 2 acres 1 rood and 29 perches is not included in the acreage of 238 acres and 14 perches given above:—

Preliminary plan 390.			Extent, A. R. P.
Lot.	Name of Land.		
27	Imbulchenakella (T. P. 296,394)	1 1 5
28	Kongahameddehena (T. P. 296,354)	0 2 28
30	Kongahamedahenekella	0 1 13
31	Galhemmagawawatta	0 0 23
			2 1 29



Surveyor-General's Office,
Colombo, March 30, 1914.

Scale of 16 Chains to an Inch.

G. K. THORNHILL,
for Acting Surveyor-General.

W. E. WAIT,
Special Officer.
May 28, 1914.

Hambantota S. O. No. 1,158.

Order under Section 4, Sub-section (1), of "The Waste Lands Ordinances of 1897, 1899, 1900, and 1903," admitting Land to be Private Property.

In the matter of the land commonly called or known as Kopilgahahena, situate in the village of Handugala, in the West Giruwa pattu of the Hambantota District, in the Southern Province, and of "The Waste Lands Ordinances of 1897, 1899, 1900, and 1903."

WHEREAS in pursuance of section 1 of the said Ordinances it was duly notified on April 20, 1906, that if no claim to the land commonly called or known as Kopilgahahena, situate in the village of Handugala, in the West Giruwa pattu of the Hambantota District, in the Southern Province, containing in extent 2 roods and 12 perches, and shown as lot 73B in preliminary plan 71 and in the annexed diagram, was made to Howard Orme Fox, Special Officer appointed under section 28 of the said Ordinances, within the period of three months from the date specified in such notice, such land would be declared the property of Crown, and dealt with on account of the Crown (*vide* Notice No. 2,413):


And whereas Kulasin Liyanage Don Davith of Handugala made claim thereto, and Howard Orme Fox, Special Officer appointed under section 28 of the said Ordinances, made due inquiry into such claim, and whereas the said claimant has died leaving as heirs (1) Kulappu Gamage Elandahamy, (2) Kulasin Liyanage Andris, (3) ditto Saraneris, (4) ditto Kalu Appu, (5) ditto Udenis, (6) ditto Kaluhamy, (7) ditto Hamy, all of Handugala, (8) Kulasin Liyanage Sendris of Molokgomuwa in Morawak korale, (9) ditto Babahamy of Wepotaira in Kanduboda pattu, I, Walter Ernest Wait, Special Officer, with the consent of His Excellency the Governor, do hereby admit the claim of the said heirs of the said claimant Kulasin Liyanage Don Davith, *i.e.*, (1) Kulappu Gamage Elandahamy, (2) Kulasin Liyanage Andris, (3) ditto Saraneris, (4) ditto Kalu Appu, (5) ditto Udenis, (6) ditto Kaluhamy, (7) ditto Hamy, all of Handugala, (8) Kulasin Liyanage Sendris of Molokgomuwa in Morawak korale, (9) ditto Babahamy of Wepotaira in Kanduboda pattu, to the said land as more fully described herein below, under section 4, sub-section (1), of the said Ordinances.

Description of the Land referred to.

The following lot situated in the village Handugala, in the West Giruwa pattu of the Hambantota District, in the Southern Province, as described in the annexed diagram:—

Preliminary plan 71.			Extent, A. R. P.
Lot.	Name of Land.		
73B	Kopilgahahena	0 2 12

and bounded as follows : on the north by Elhendenyehena to be declared the property of Tibbotuwadeniyage *alias* Pategama Andris under the Waste Lands Ordinances ; on the east by Karanketiawatta claimed by Waduadeniya Gamachige Kirihamy ; on the south and west by Dimbulehena to be declared the property of the Crown under the Waste Lands Ordinances.



Surveyor-General's Office,
Colombo, April 16, 1914.

Scale of 8 Chains to an Inch.

G. K. THORNHILL,
for Acting Surveyor-General

May 29, 1914.

W. E. WATT,
Special Officer.

Hambantota S. O. No. 1,159.

Order under Section 4, Sub-section (1), of "The Waste Lands Ordinances of 1897, 1899, 1900, and 1903," admitting Land to be Private Property.

In the matter of the land commonly called or known as Elhendenyehena, situate in the village of Handugala, in the West Giruwa pattu of the Hambantota District, in the Southern Province, and of "The Waste Lands Ordinances of 1897, 1899, 1900, and 1903."

WHEREAS in pursuance of section 1 of the said Ordinances it was duly notified on April 20, 1906, that if no claim to the land commonly called or known as Elhendenyehena, situate in the village of Handugala, in the West Giruwa pattu of the Hambantota District, in the Southern Province, containing in extent 1 acre and 29 perches, and shown as lot 73A in preliminary plan 71 and in the annexed diagram, was made to Howard Orme Fox, Special Officer appointed under section 28 of the said Ordinances, within the period of three months from the date specified in such notice, such land would be declared the property of Crown, and dealt with on account of the Crown (*vide* Notice No. 2,413) :

And whereas Tibbotuwadeniyage *alias* Pategama Andris of Handugala made claim thereto, and Howard Orme Fox, Special Officer appointed under section 28 of the said Ordinances, made due inquiry into such claim, I, Walter Ernest Wait, Special Officer, with the consent of His Excellency the Governor, do hereby admit the claim of the said claimant to the said land, as more fully described herein below, under section 4, sub-section (1), of the said Ordinances.

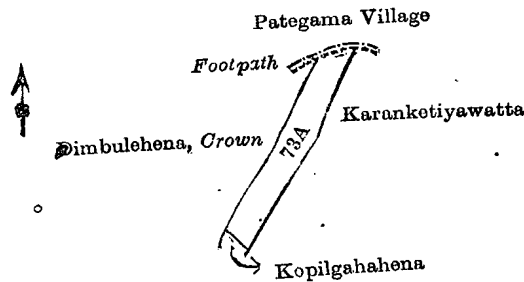
Description of the Land referred to.

The following lot situated in the village Handugala, in the West Giruwa pattu of the Hambantota District, in the Southern Province, as described in the annexed diagram :—

Preliminary plan 71.

Lot.	Name of Land.	Extent, A. R. P.
73A	Elhendenyehena	1 0 29

and bounded as follows : on the north by the village limit of Pategama (a footpath) ; on the east by Karanketiawatta claimed by Waduadeniya Gamachchige Kirihamy ; on the south by Kopilagahahena to be declared the property of Kulasin Liyanage Andris and others under the Waste Lands Ordinances ; and on the west by Dimbulehena declared to be the property of the Crown under the Waste Lands Ordinances.



Surveyor-General's Office,
Colombo, April 16, 1914.

Scale of 8 Chains to an Inch.

G. K. THORNHILL,
for Acting Surveyor-General.

May 29, 1914.

W. E. WATT,
Special Officer.

Hambantota S. O. No. 1,160.

Order under Section 4, Sub-section (1), of "The Waste Lands Ordinances of 1897, 1899, 1900, and 1903," declaring Land to be Crown Property.

In the matter of the land commonly called or known as Dimbulehena, situate in the village of Handugala, in the West Giruwa pattu of the Hambantota District, in the Southern Province, and of "The Waste Lands Ordinances of 1897, 1899, 1900, and 1903."

WHEREAS in pursuance of section 1 of the said Ordinances it was duly notified on April 20, 1906, that if no claim to the land commonly called or known as Dimbulehena, situate in the village of Handugala, in the West Giruwa pattu of the Hambantota District, in the Southern Province, containing in extent 27 acres 1 rood and 3 perches, and shown as lot 73 in preliminary plan 71 and in the annexed diagram, was made to Howard Orme Fox, Special Officer appointed under section 28 of the said Ordinances, within the period of three months from the date specified in such notice, such land would be declared the property of the Crown, and dealt with on account of the Crown (*vide* Notice No. 2,413) :

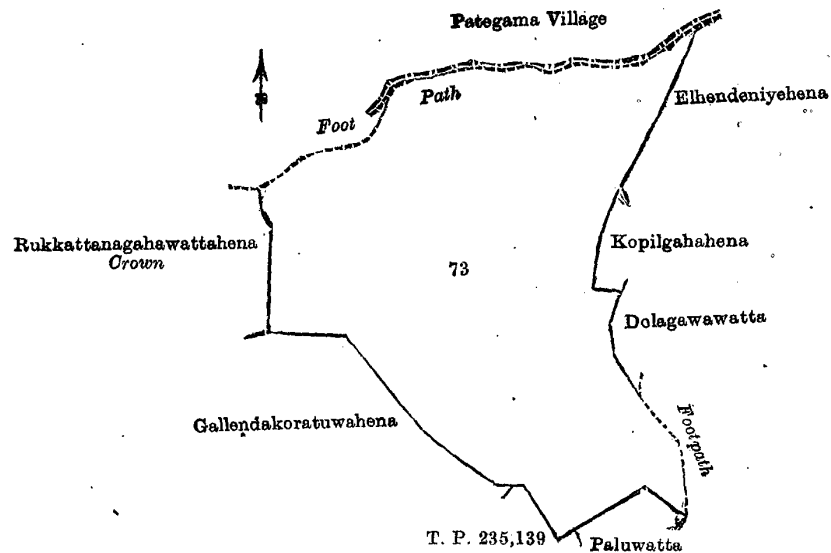
And whereas (1) Kulasin Liyanage Don Davith, (2) Tibbotuwadeniyage *alias* Pategama Andris, both of Handugala, made claim thereto, and whereas the 1st claimant Kulasin Liyanage Don Davith came to an agreement dated March 24, 1907, whereby in consideration of his being declared, as an act of grace, the owner of half an acre more or less of lot 73 in block survey preliminary plan 71, now shown as lot 73B, he withdrew his claim to lot 73, and whereas the said 2nd claimant Tibbotuwadeniyage *alias* Pategama Andris came to an agreement dated March 24, 1907, whereby in consideration of being declared the owner of 1 acre more or less of lot 73 in block survey preliminary plan 71, now shown as lot 73A, he withdrew his claim to lot 73, I, Walter Ernest Wait, Special Officer appointed under section 28 of the said Ordinances, under and by virtue of the powers vested in me in that behalf by section 4 of the said Ordinances, do hereby on May 29, 1914, order and declare under section 4, sub-section (1), of the said Ordinances, that the said land, as more fully described herein below, is the property of the Crown.

Description of the Land referred to.

The following lot situated in the village Handugala, in the West Giruwa pattu of the Hambantota District, in the Southern Province, as described in the annexed diagram :—

Lot.	Name of Land.	Preliminary plan 71.	Extent, A. R. P.
73	Dimbulehena		27 1 3

and bounded as follows : on the north by a footpath (village limit of Pategama) ; on the east by Elhendenyehena to be declared the property of Tibbotuwadeniyage *alias* Pategama Andris under the Waste Lands Ordinances, Kopilgahahena to be declared the property of Kulasin Liyanage Andris and others under the Waste Lands Ordinances, Dolagawawatta claimed by Waduwardeniya Garnachchige Kirihami, a footpath ; on the south by Paluwatta claimed by Kulasin Liyanage Don Andris, T. P. 235,139, Gallendakoratuwahena sold by the Crown ; on the west by Rukkattanagahawattahena decreed Crown in reference case 37.



Surveyor-General's Office,
Colombo, April 16, 1914.

Scale of 8 Chains to an Inch.

G. K. THORNHILL,
for Acting Surveyor-General.

W. E. WAIT,
Special Officer.
May 29, 1914.

Hambantota S. O. No. 1,161.

Order under Section 4, Sub-section (1), of "The Waste Lands Ordinances of 1897, 1899, 1900, and 1903," admitting Land to be Private Property.

In the matter of the land commonly called or known as Ihalagedarawattahena, &c., situate in the village of Handugala, in the West Giruwa pattu of the Hambantota District, in the Southern Province, and of "The Waste Lands Ordinances of 1897, 1899, 1900, and 1903."

WHEREAS in pursuance of section 1 of the said Ordinances it was duly notified on April 20, 1906, that if no claim to the land commonly called or known as Ihalagedarawattahena, &c., situate in the village of Handugala, in the West Giruwa pattu of the Hambantota District, in the Southern Province, containing in extent 3 acres and 23 perches, and shown as lot 3H in preliminary plan 71 and in the annexed diagram, was made to Howard Orme Fox, Special Officer appointed under section 28 of the said Ordinances, within the period of three months from the date specified in such notice, such land would be declared the property of the Crown, and dealt with on account of the Crown (*vide* Notice No. 2,413) :

And whereas (1) Kulasin Liyanage Don Nikulas of Handugala, (2) ditto Jayanhamy of ditto, (3) Weerasinhage Kiri Appu of ditto, (4) Tibbotuwa Kankanange Don Nikulas of ditto, (5) Tibbotuwadeniyage *alias* Pategama Andris of ditto, (6) Kulasin Liyanage Ranhamy of ditto made claim thereto, and Howard Orme Fox and John George Fraser, Special Officers appointed under section 28 of the said Ordinances, made due inquiry into such claims, I, Walter Ernest Wait, Special Officer, with the consent of His Excellency the Governor, do hereby admit the claim of the said claimants to the said land, as more fully described herein below, under section 4, sub-section (1), of the said Ordinances.

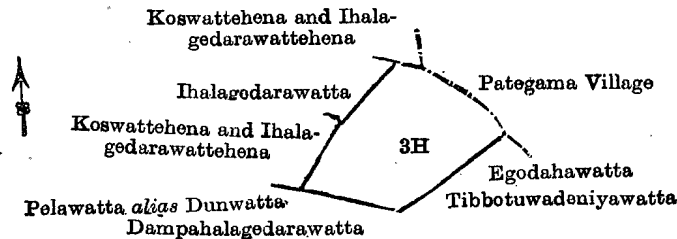
Description of the Land referred to.

The following lot situated in the village Handugala, in the West Giruwa pattu of the Hambantota District, in the Southern Province, as described in the annexed diagram :—

Preliminary plan 71.

Lot.	Name of Land.	Extent, A. R. P.
3H	Ihalagedarawattehena, &c.	3 0 23

and bounded as follows : on the north by Koswattehena and Ihalagedarawattehena claimed by Tibbotuwa Kankanage Don Nikulas and others, the village limit of Pategama ; on the east by the village limit of Pategama, Egodahawatta claimed by Tibbotuwadeniya Dingi Appu and others, Tibbotuwadeniyawatta claimed by Kulasinge Juwanis Appu and others ; on the south by Dampahalagedarawatta claimed by Kulasinge Baba and others, Pelawatta *alias* Dunwatta claimed by Kulasinge Baba and others ; and on the west by Koswattehena and Ihalagedarawattehena claimed by Tibbotuwa Kankanage Don Nikulas and others, Ihalagedarawatta claimed by Kulasin Liyanage Jayan.



Surveyor-General's Office,
Colombo, April 16, 1914.

Scale of 8 Chains to an Inch.

G. K. THORNHILL,
for Acting Surveyor-General.

W. E. WAIT,
Special Officer.

May 29, 1914.

Hambantota S. O. No. 1,162.

Order under Section 4, Sub-section (1), of "The Waste Lands Ordinances of 1897, 1899, 1900, and 1903,"
admitting Land to be Private Property.

In the matter of the land commonly called or known as Egodawattehena, situate in the village of Handugala, in the West Giruwa pattu of the Hambantota District, in the Southern Province, and of "The Waste Lands Ordinances of 1897, 1899, 1900, and 1903."

WHEREAS in pursuance of section 1 of the said Ordinances it was duly notified on April 20, 1906, that if no claim to the land commonly called or known as Egodawattehena, situate in the village of Handugala, in the West Giruwa pattu of the Hambantota District, in the Southern Province, containing in extent 2 acres and 6 perches, and shown as lot 49 I¹ in preliminary plan 71 and in the annexed diagram, was made to Howard Orme Fox, Special Officer appointed under section 28 of the said Ordinances, within the period of three months from the date specified in such notice, such land would be declared the property of the Crown, and dealt with on account of the Crown (*vide* Notice No. 2,413) :

And whereas Batagodage Andris of Handugala made claim thereto, and Howard Orme Fox, Special Officer appointed under section 28 of the said Ordinances, made due inquiry into such claim, I, Walter Ernest Wait, Special Officer, with the consent of His Excellency the Governor, do hereby admit the claim of the said claimant to the said land, as more fully described herein below, under section 4, sub-section (1), of the said Ordinances.

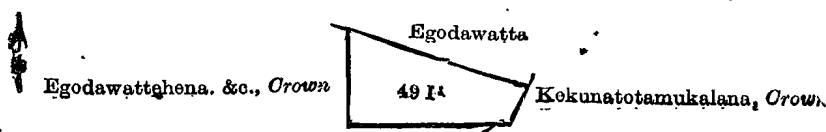
Description of the Land referred to.

The following lot situated in the village of Handugala, in the West Giruwa pattu of the Hambantota District, in the Southern Province, as described in the annexed diagram :—

Preliminary plan 71.

Lot.	Name of Land.	Extent, A. R. P.
49 I ¹	Egodawattehena	2 0 6

and bounded as follows : on the north by Egodawatta claimed by Batagodage Andris ; on the east by Kekunatotamukalana declared to be the property of the Crown under the Waste Lands Ordinances ; on the south by Egodawattehena to be declared the property of the Crown under the Waste Lands Ordinances ; and on the west by Egodawattehena to be declared the property of the Crown under the Waste Lands Ordinances.



Surveyor-General's Office
Colombo, April 16, 1914.

Scale of 8 Chains to an Inch.

G. K. THORNHILL,
for Acting Surveyor-General.

W. E. WAIT,
Special Officer.

May 29, 1914.

Hambantota S. O. No. 1,163.**Order under Section 4, Sub-section (1), of "The Waste Lands Ordinances of 1897, 1899, 1900, and 1903,"
declaring Land to be Crown Property.**

In the matter of the land commonly called or known as Egodawattehena, &c., situate in the village of Handugala, in the West Giruwa pattu of the Hambantota District, in the Southern Province, and of "The Waste Lands Ordinances of 1897, 1899, 1900, and 1903."

WHEREAS in pursuance of section 1 of the said Ordinances it was duly notified on April 20, 1906, that if no claim to the land commonly called or known as Egodawattehena, &c., situate in the village of Handugala, in the West Giruwa pattu of the Hambantota District, in the Southern Province, containing in extent 6 acres 1 rood and 10 perches, and shown as lot 49I in preliminary plan 71 and in the annexed diagram, was made to Howard Orme Fox, Special Officer appointed under section 28 of the said Ordinances, within the period of three months from the date specified in such notice, such land would be declared the property of the Crown, and dealt with on account of the Crown (*vide* Notice No. 2,413):

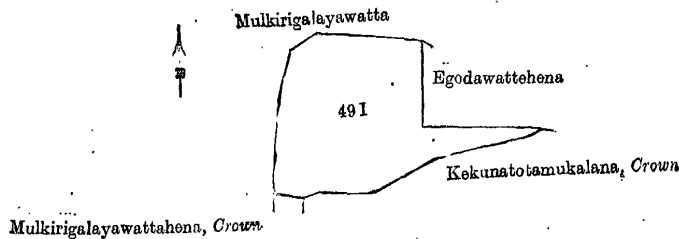
And whereas Batagodage Andris of Handugala made claim thereto, and whereas the said claimant came to an agreement dated March 23, 1907, whereby in consideration of his being declared the owner of 2 acres more or less of the north-eastern part of lot 49I in block survey preliminary plan 71, now shown as lot 49I I, he withdrew his claim to the said lot 49I, I, Walter Ernest Wait, Special Officer appointed under section 28 of the said Ordinances, under and by virtue of the powers vested in me in that behalf by section 4 of the said Ordinances, do hereby on May 29, 1914, order and declare under section 4, sub-section (1), of the said Ordinances, that the said land, as more fully described herein below, is the property of the Crown.

Description of the Land referred to.

The following lot situated in the village of Handugala, in the West Giruwa pattu of the Hambantota District, in the Southern Province, as described in the annexed diagram:—

Lot.	Name of Land.	Preliminary plan 71.	Extent, A. R. P.
49I	Egodawattehena	6 1 10

and bounded as follows: on the north by Mulkiriyagalawatta claimed by Nettasinge Dingi Appu; on the east by Egodawattehena to be declared the property of Batagodage Andris under the Waste Lands Ordinances; on the south by Kekunatotamukalana declared the property of the Crown under the Waste Lands Ordinances, Mulkiriyagalawattehena declared the property of the Crown under the Waste Lands Ordinances; and on the west by Mulkiriyagalawatta claimed by Nettasinge Dingi Appu.



Surveyor-General's Office,
Colombo, April 16, 1914.

Scale of 8 Chains to an Inch.

G. K. THORNHILL,
for Acting Surveyor-General.

May 29, 1914.

W. E. WAIT,
Special Officer.

Hambantota S. O. No. 1,164.**Order under Section 4, Sub-section (1), of "The Waste Lands Ordinances of 1897, 1899, 1900, and 1903,"
admitting Lands to be Private Property.**

In the matter of the lands commonly called or known as Tampalahenakumbura and Dangahahena, situate in the village of Mulkirigala, in the West Giruwa pattu of the Hambantota District, in the Southern Province, and of "The Waste Lands Ordinances of 1897, 1899, 1900, and 1903."

WHEREAS in pursuance of section 1 of the said Ordinances it was duly notified on June 25, 1909, that if no claim to the lands commonly called or known as Tampalahenakumbura and Dangahahena, situate in the village of Mulkirigala, in the West Giruwa pattu of the Hambantota District, in the Southern Province, containing in extent 98 acres 2 roods and 30 perches, and shown as lots 14 and 19A in preliminary plan 241 and in the annexed diagram, was made to John George Fraser, Special Officer appointed under section 28 of the said Ordinances, within the period of three months from the date specified in such notice, such lands would be declared the property of the Crown, and dealt with on account of the Crown (*vide* Notice No. 3,481):

And whereas (1) Harry Alexander Dahanayaka, trustee of the Mulkirigala Vihare, (2) Modarawana Somananda Terunnanse, incumbent of the Mulkirigala Vihare on behalf of the Mulkirigala Vihare made claim thereto, and John George Fraser and Howard Orme Fox, Special Officers appointed under section 28 of the said Ordinances, made due inquiry into such claim, I, Walter Ernest Wait, Special Officer appointed under section 28 of the said Ordinances, with the consent of His Excellency the Governor, do hereby admit the claim of the Mulkirigala Vihare to the said lands, as more fully described herein below, under section 4, sub-section (1), of the said Ordinances.

Description of the Lands referred to.

The following lots situated in the village of Mulkirigala, in the West Giruwa pattu of the Hambantota District, in the Southern Province, as described in the annexed diagram:—

Lot.	Name of Land.	Preliminary plan 241.	Extent, A. R. P.
14	Tampalahenakumbura	0 2 6
19A	Dangahahena	98 0 24
			98 2 30

and bounded as follows: on the north by the old path to Buddiyagama, Dahaiyehenya to be declared the property of the Crown under the Waste Lands Ordinances, Binpokuneyaya to be declared the property of the Crown under the Waste Lands Ordinances; on the east by Binpokuneyaya to be declared the property of the Crown under the Waste Lands Ordinances, Mahakadawalawewa belonging to Crown; on the south by Serugahahena to be declared the property of the Crown under the Waste Lands Ordinances; on the west by a road from Kahawatta to Wiraketiya, Palankadawela claimed by Mulkirigala Vihare, the old path to Buddiyagama.

NOTE.—The following lot lying within the above boundaries is excluded from this order, and its acreage of 4 acres 1 rood and 31 perches is not included in the aggregate acreage of 98 acres 2 roods and 30 perches given above:—

Preliminary plan 241.			
Lot.	Name of Land.	Extent, A. R. P.	
15	Tampalahenewewa..	4	1 31

[For Diagram see page 1566.]

Hambantota S. O. No. 1,165.

Order under Section 4, Sub-section (1), of "The Waste Lands Ordinances of 1897, 1899, 1900, and 1903," declaring Lands to be Crown Property.

In the matter of the lands commonly called or known as Maragahahena, Palugahahena, Komehena, &c., situate in the village of Mulkirigala, in the West Giruwa pattu of the Hambantota District, in the Southern Province, and of "The Waste Lands Ordinances of 1897, 1899, 1900, and 1903."

WHEREAS in pursuance of section 1 of the said Ordinances it was duly notified on June 25, 1909, that if no claim to the lands commonly called or known as Maragahahena, Palugahahena, Komehena, &c., situate in the village of Mulkirigala, in the West Giruwa pattu of the Hambantota District, in the Southern Province, containing in extent 598 acres 3 roods and 1 perch, and shown as lots 19, 19B, 19C, and 20 in preliminary plan 241, and in the annexed diagrams, was made to John George Fraser, Special Officer appointed under section 28 of the said Ordinances, within the period of three months from the date specified in such notice, such lands would be declared the property of the Crown, and dealt with on account of the Crown (*vide* Notice No. 3,481):

And whereas (1) Harry Alexander Dahanayaka, (2) Moderawane Somananda Terunnanse, (3) Don Charles Wanigaratna Manamperi, (4) Wilfred Edward Panditaratna Jayawardena, (5) Mutu Merennage Megoris Appu made claim thereto, and whereas the 1st and 2nd claimants entered into an agreement dated July 25, 1911, whereby, in the event of (3) Don Charles Wanigaratna Manamperi, (4) Wilfred Edward Panditaratna Jayawardena, and (5) Mutu Merennage Megoris Appu (a) being settled outside the area mentioned below, (b) being dismissed in a competent court of law, (c) being withdrawn and in consideration (a) of the trustee of the Mulkirigala Vihare being declared, as an act of grace, to be the owner of 100 acres more or less of lot 19 in block survey preliminary plan 241, now shown as lot 19A, and of lot 14, and (b) the Settlement Officer settling as private property outside the Waste Lands Ordinances lots 13, 15, 17, and 18 in the same block survey preliminary plan, withdrew claim to lots 19, 19B, 19C, and 20, and whereas the 3rd claimant by an agreement dated December 13, 1912, in consideration of being declared the purchaser of 100 acres more or less of lot 19, now shown as lot 19B, agreed to pay the sum of Rupees One thousand Five hundred only (Rs. 1,500) to the Assistant Government Agent at Matara on or before June 30, 1913, withdrew claim to lots 19, 19C, and 20, and further agreed that if he failed to make the aforesaid payment of Rs. 1,500 on or before June 30, 1913, for the said lot 19B, in respect of which the said payment was to be made, he should also be considered to have withdrawn his claim to the said lot 19B, and the said lot 19B should be declared to be the property of the Crown, and whereas the said claimant has failed to make the said payment by the due date, and whereas the said 4th and 5th claimants have withdrawn their claim to the said lots 19, 19B, 19C, and 20, I, Walter Ernest Wait, Special Officer appointed under section 28 of the said Ordinances, under and by virtue of the powers vested in me in that behalf by section 4 of the said Ordinances, do hereby on June 20, 1914, order and declare, under section 4, sub-section (1), of the said Ordinances, that the said lands, as more fully described herein below, are the property of the Crown.

Description of the Lands referred to.

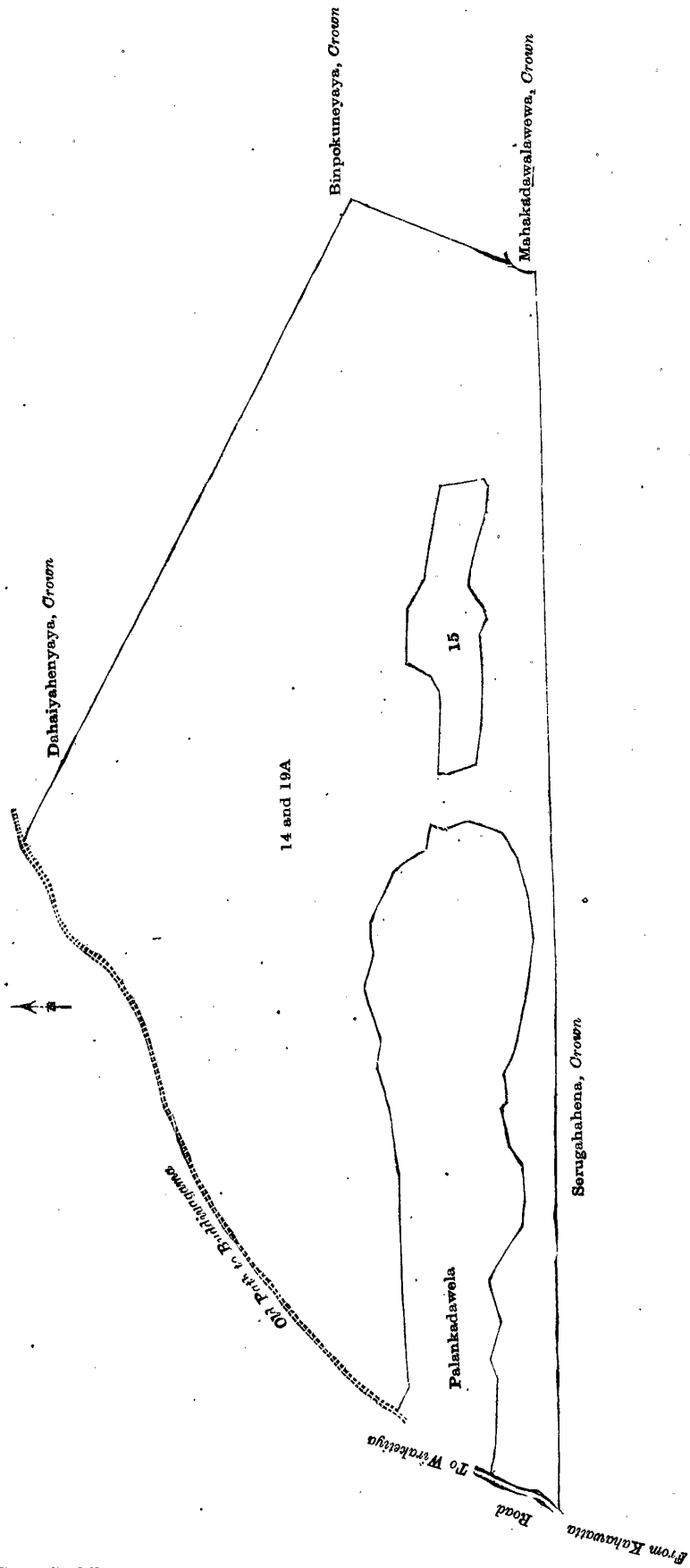
The following lots situated in the village of Mulkirigala, in the West Giruwa pattu of the Hambantota District, in the Southern Province, as described in the annexed diagrams:—

Preliminary plan 241.			
Lot.	Name of Land.	Extent, A. R. P.	
19	Maragahahena, Palugahahena, Komehena, Kongahahena, &c.	483	3 8
19B	Serugahahena	100	2 24
19C	Do.	5	0 20
		589	2 12

and bounded as follows: on the north by Dangahahena to be declared the property of Mulkirigala Vihare under the Waste Lands Ordinances, a footpath (the village limit of Medagama), the village limits of Buddiyagama and Mandaduwa; on the east by the village limits of Mandaduwa and Bedigama; on the south by the village limit of Bedigama, Millakepuwalandeniya declared to be the property of the Crown under the Waste Lands Ordinances, Millakepuwalandeniya declared to be the property of the Crown under the Waste Lands Ordinances, T. P. 200,642, Karagahahena, &c.; declared to be the property of the Crown under the Waste Lands Ordinances; and on the west by Kongahahena (reservation for path) declared to be the property of the Crown under the Waste Lands Ordinances, Mekiliyapandurahena *alias* Palankadayaya claimed by the Crown and Mulkirigala Vihare, Dangahawatta claimed by Mulkirigala Vihare, Dangahahena to be declared the property of Mulkirigala Vihare under the Waste Lands Ordinances.

NOTE.—The following lots lying within the above boundaries are excluded from this part of the order, and their aggregate acreage of 32 acres and 31 perches is not included in the acreage of 589 acres 2 roods and 12 perches given above:—

Preliminary plan 241.			
Lot.	Name of Land.	Extent, A. R. P.	
16	Mahakadawalawewa (tank and bund)	18	1 3
17	Mahakadawalawela	8	2 39
18	Kudakadawalawela	5	0 29
		32	0 31



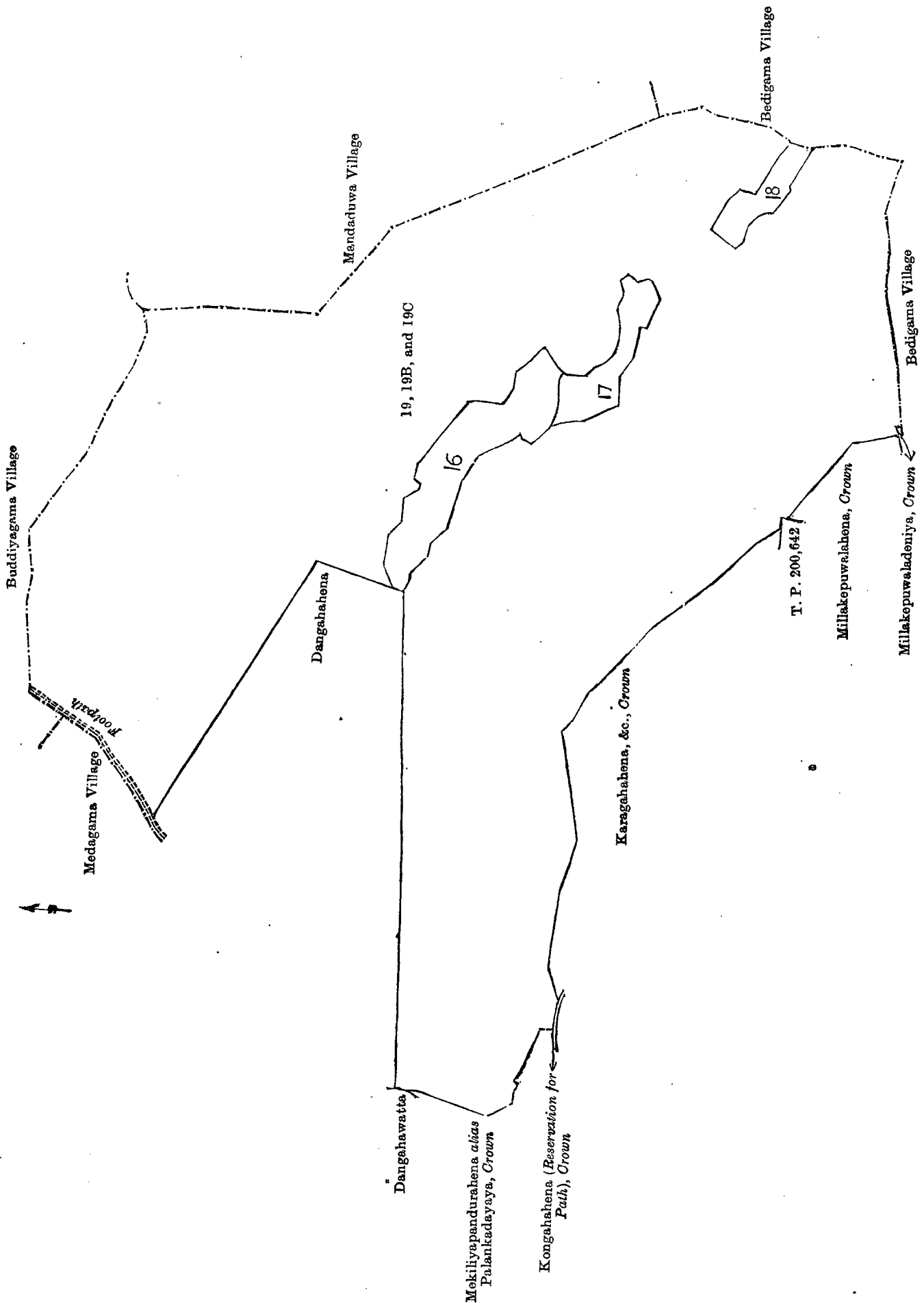
Surveyor-General's Office,
Colombo, May 13, 1914.

Scale of 8 Chains to an Inch.

G. K. THORNHILL,
for Acting Surveyor-General.

June 20, 1914.

W. E. WAIT,
Special Officer.



Surveyor-General's Office,
Colombo, May 13, 1914.

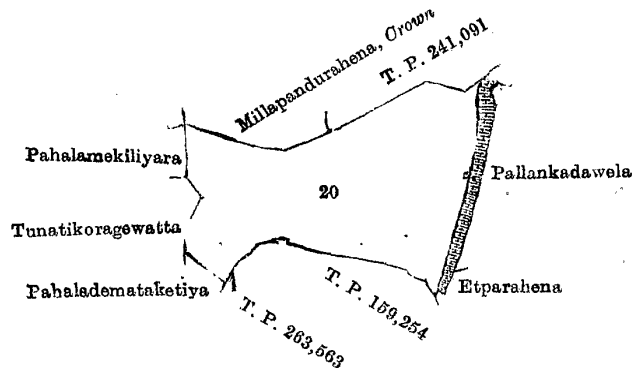
Scale of 16 Chains to an Inch.

G. K. THORNHILL,
for Acting Surveyor-General.

II.—Preliminary plan 241.

Lot.	Name of Land.	Extent, A. R. P.
20	Palankadawewa (tank and bund)	9 0 29

and bounded as follows: on the north by Millapandurahena belonging to the Crown, T. P. 241,091; on the east by Pallankadawela claimed by Mulkirigala Vihare, Etparahena claimed by Mulkirigala Vihare; on the south by T. P. 159,254, T. P. 263,563, Pahalademataketiya claimed by B. Babappu; on the west by Tunatikoragewatta claimed by B. Arumagama Dineshamy, Pahalamekiliyara claimed by Mulkirigala Vihare.



Surveyor-General's Office,
Colombo, May 13, 1914.

Scale of 8 Chains to an Inch.

G. K. THORNHILL,
for Acting Surveyor-General.

June 20, 1914.

W. E. WAIT,
Special Officer.

Hambantota S. O. No. 1,166.

Order under Section 2 of "The Waste Lands Ordinances of 1897, 1899, 1900, and 1903, declaring Lands to be Crown Property.

In the matter of the lands commonly called or known as Tuttiripittaniya (road reservation), &c., situate in the village of Angulmaduwa, in the West Giruwa pattu of the Hambantota District, in the Southern Province, and of "The Waste Lands Ordinances of 1897, 1899, 1900, and 1903."

THE notice required by section 1 of "The Waste Lands Ordinances of 1897, 1899, 1900, and 1903," having been duly published in manner prescribed by that section in respect of the above-named lands (*vide* Notice No. 4,759), and no claim having been made to the said lands or to any interest therein within the period of three months from the date specified in the said notice, I, Walter Ernest Wait, Special Officer appointed under section 23 of the said Ordinances, under and by virtue of the powers vested in me in that behalf by section 2 of the said Ordinances, do hereby on July 23, 1914, order and declare that the said lands, as more fully described herein below, situate in the village of Angulmaduwa, in the West Giruwa pattu of the Hambantota District, in the Southern Province, and shown as lots 3P, 16A, 66, 65 in preliminary plan 283 and in the annexed diagrams, and containing in extent 3 acres 1 rood and 16 perches, are the property of the Crown.

Description of the Lands referred to.

The following lots situated in the village of Angulmaduwa, in the West Giruwa pattu of the Hambantota District, in the Southern Province, as described in the annexed diagrams:—

I.—Preliminary plan 283.

Lot.	Name of Land.	Extent, A. R. P.
3P	Tuttiripittaniya (road reservation)	0 3 30
16A	Footpath	0 0 9
66	Road	1 3 32
		2 3 31

and bounded as follows: on the north by Sittaragehena granted at half-improved value (T. P. 296,489), Narangahahena, Kongahahena, and Pinnahena granted at half-improved value (T. P. 296,364), Medahena granted at half-improved value (T. P. 293,181), Pinkella sold by the Crown (T. P. 293,182), Koskoratuwa, &c. (private), Maharuppa sold by the Crown (T. P. 297,126), Maharuppa *alias* Ustruppa sold by the Crown (T. P. 296,208), Koskoratuwa, &c. (private), the village limit of Pahala Beligalla; on the east by Koskoratuwa, &c. (private), Pinkoratuwa claimed by the Pahala Beligalla Pansala, Wadugamagewatta claimed by Ratalokuruge Deonishamy and others, Nihiluwagewatta sold by the Crown (T. P. 293,185), Koskoratuwa, &c. (private), Maharuppa sold by the Crown (T. P. 293,941), Samehralapadinchiwahitiyawatta claimed by Welihindabadalge Podihamy, Seemepadinchiwahitiyawatta claimed by Dampahalage Dineshamy and others, Siyambalagahawatta claimed by Lokuruge Dineshamy, T. P. 295,999, Welikoratuwa sold by the Crown, Gamacharigewatta, Pitakoratuwa *alias* Balagama-acharigewatta sold by the Crown, the village limit of Maduwilakandanama; on the south by Gamacharigewatta sold by the Crown, T. P. 293,942, Gamacharigewatta sold by the Crown, Siyambalagahawatta claimed by Ratalokuruge Denishamy, Beligaskoratuwa sold by the Crown (T. P. 293,944), Gangodagekoratuwa sold by the Crown (T. P. 293,943), Siyambalagahakoratuwa or Welikoratuwa belonging to the Crown, Abamuralagewatta *alias* Kirigontnagahawatta sold by the Crown (T. P. 293,945), Maharuppa *alias* Ustruppa sold by the Crown, Mahaira Pohaira (private), Pinkella claimed by the Angulmaduwa Pansala, Puwakdandawagewatta claimed by Lokuruge Thomishamy, Puwakdandawagewatta sold by the Crown, Wadugewatta sold by the Crown, Maragahahena sold by the Crown (T. P. 294,418), Madahena belonging to the Crown, Thalawatta sold by the Crown (T. P. 297,128), Thalakoratuwa sold by the Crown, Thalapitiyawatta *alias* Paluwatta (T. P. 293,940) granted at half-improved value, Thalapitiyawatta sold by the Crown (T. P. 293,992), Indigahakumbura (private); on the west by T. P. 69,966.

Kurunegala S. O. No. 855.

Order under Section 4, Sub-section (1), of "The Waste Lands Ordinances of 1897, 1899, 1900, and 1903,"
declaring Lands to be Crown Property.

In the matter of the lands commonly called or known as Rambawawahena (reservation for Kimbulwana-oya and road), Rambawawahena (reservation for road), Peter Valley estate (reservation for road), &c., situate in the village of Rambawewa, in the Tittaweligandahe korale of the Hiriyala hatpattu of the Kurunegala District, in the North-Western Province, and of "The Waste Lands Ordinances of 1897, 1899, 1900, and 1903."

WHEREAS in pursuance of section 1 of the said Ordinance it was duly notified on March 28, 1913, that if no claim to the lands commonly called or known as Rambawawahena (reservation for Kimbulwana-oya and road), Rambawawahena (reservation for road), Peter Valley estate (reservation for road), &c., situate in the village of Rambawewa, in the Tittaweligandahe korale of the Hiriyala hatpattu of the Kurunegala District, in the North-Western Province, containing in extent 16 acres 2 roods and 1 perch, and shown as lots K 1040A, K 1040A1, K 1040B, K 1040M, K 1040N, K 1040J, K 1040K, K 1040H1, K 1040H2 in preliminary plan 2,027 and in the annexed diagrams, was made to John Murray Davies, Special Officer appointed under section 28 of the said Ordinances, within the period of three months from the date specified in such notice, such lands would be declared the property of the Crown, and dealt with on account of the Crown (*vide* Notice No. 4,805):

And whereas William Aloysius Fernando on behalf of H. Santiago Fernando made claim thereto, and whereas the said William Aloysius Fernando on behalf of H. Santiago Fernando in consideration of being declared the owner of lot K 1040G and in consideration of the portions of lot K 1040H which pass through lot K 1040L being admitted private by the Settlement Officer outside the Waste Lands Ordinances, withdrew claim to the said lots K 1040A, K 1040A1, K 1040B, K 1040M, K 1040N, K 1040J, K 1040K, K 1040H1, K 1040H2, I, John Murray Davies, Special Officer appointed under section 28 of the said Ordinances, under and by virtue of the powers vested in me in that behalf by section 4 of the said Ordinances do hereby on May 29, 1914, order and declare under section 4, sub-section (1), of the said Ordinances, that the said lands, as more fully described herein below, are the property of the Crown.

Description of the Lands referred to.

The following lots situated in the village of Rambawewa, in the Tittaweligandahe korale of the Hiriyala hatpattu of the Kurunegala District, in the North-Western Province, as described in the annexed diagrams:—

I.—Preliminary plan 2,027.

Lot.	Name of Land.	Extent, A. R. P.
K 1040A ..	Rambawawahenyaya (reservation for Kimbulwana-oya) ..	8 1 12
K 1040A1 ..	Do. (reservation for road) ..	0 1 6
		8 2 18

and bounded as follows: on the north by the Kimbulwanawa-oya; on the east by the Kimbulwanawa-oya, the village limit of Ginigama; on the south by Rambawawahena claimed by H. Santiago Fernando, Rambawawahena claimed by the Crown, Rambawawahena claimed by H. Santiago Fernando, the Ginigama-ela, Rambawawahena claimed by H. Santiago Fernando; on the west by the village limit of Nellawa, the Kimbulwanawa-oya.

[For Diagram see page 1571.]

II.—Preliminary plan 2,027.

Lot.	Name of Land.	Extent, A. R. P.
K 1040B ..	Rambawawahena (reservation for road) ..	2 3 20
K 1040M ..	Do. ..	0 3 12
K 1040N ..	Peter Valley estate (reservation for road) ..	1 3 25
		5 2 17

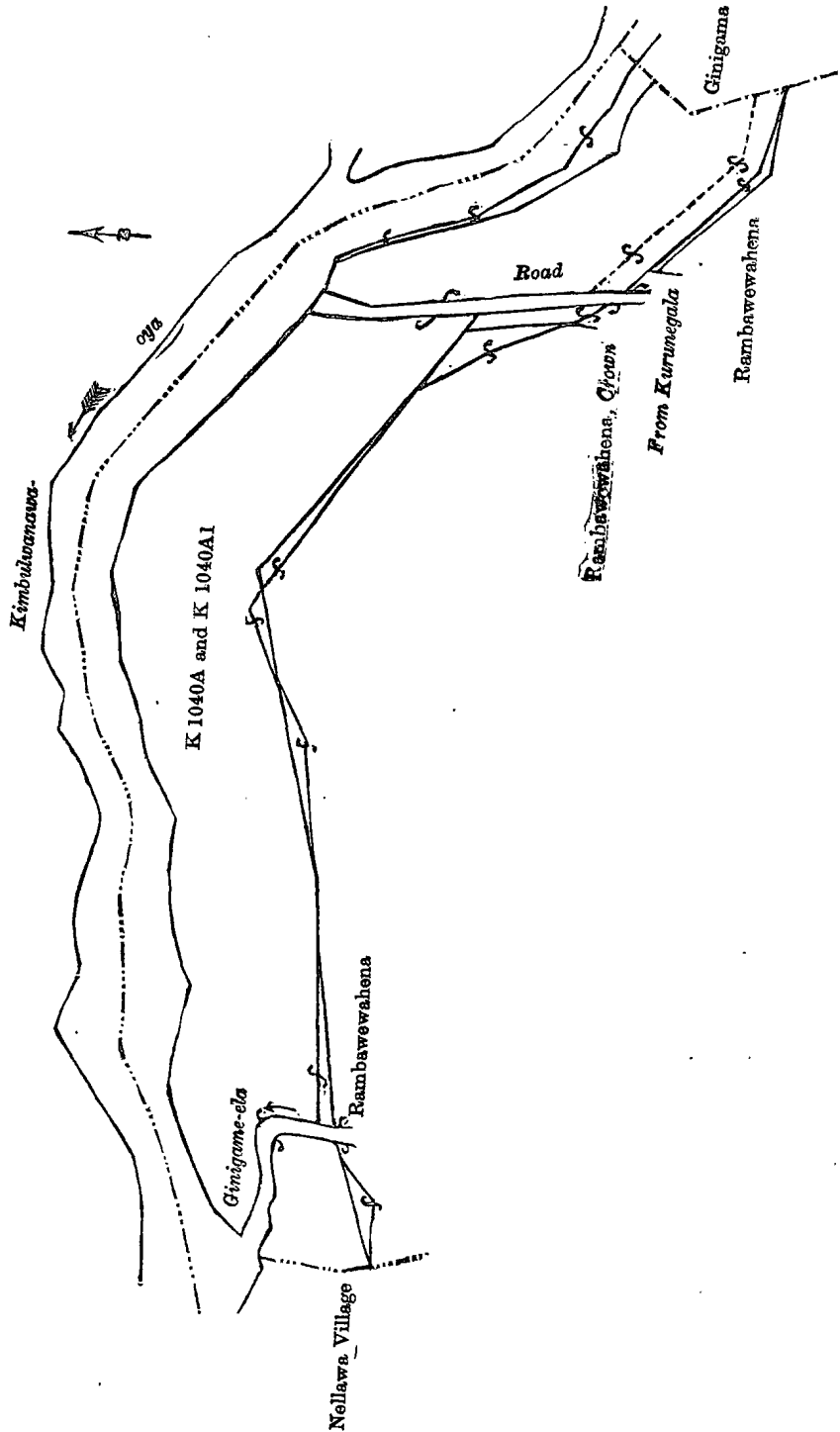
and bounded as follows: on the north by Rambawawahena claimed by the Crown; on the east by Rambawawahena claimed by H. Santiago Fernando, Rambawawahena claimed by the Crown, Peter Valley estate claimed by the Crown, Rambawawahena claimed by the Crown, the village limit of Malasne; on the south by the village limit of Malasne; on the west by Rambawawahena claimed by the Crown, Peter Valley estate claimed by the Crown, Rambawawahena claimed by the Crown, Rambawawahena claimed by H. Santiago Fernando.

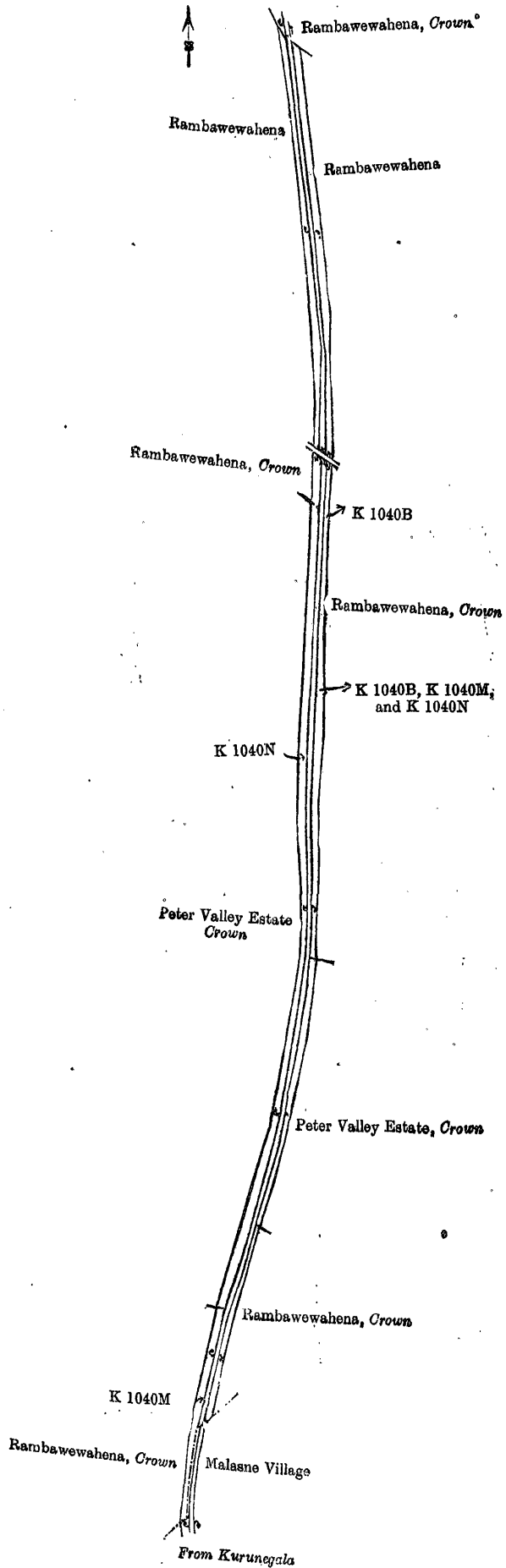
[For Diagram see page 1572.]

III.—Preliminary plan 2,027.

Lot.	Name of Land.	Extent, A. R. P.
K 1040J ..	Rambawawahena (reservation for channel) ..	1 3 4
K 1040K ..	Wana-ela (channel and bund) ..	0 1 31
		2 0 35

and bounded as follows: on the north by the village limit of Nellawa, Rambawawahena claimed by the Crown; on the east by Rambawawahena claimed by the Crown; on the south by the village limit of Mehalagama; on the west by the village limit of Mehalagama, Rambawawahena claimed by the Crown.

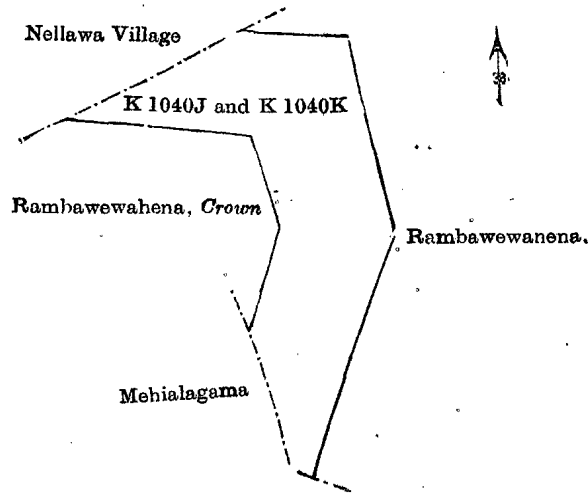




Surveyor-General's Office,
Colombo, January 22, 1913.

Scale of 8 Chains to an Inch.

A. H. G. DAWSON,
for Surveyor-General.



Surveyor-General's Office,
Colombo, January 22, 1913.

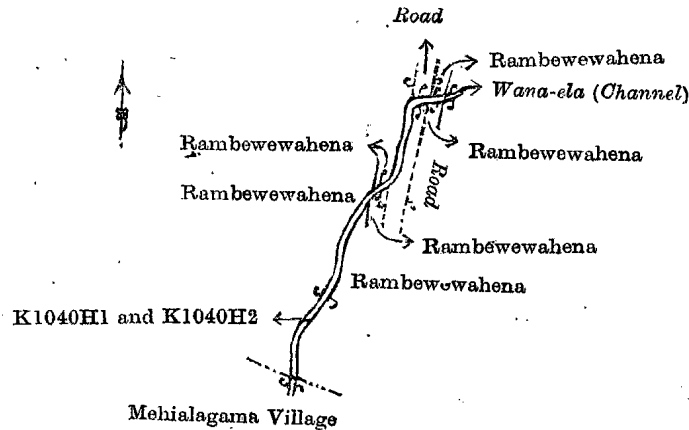
Scale of 4 Chains to an Inch.

A. H. G. DAWSON,
for Surveyor-General.

IV.—Preliminary plan 2,027.

Lot.	Name of Land.	Extent, A. B. P.
K 1040H1 ..	Wana-ela (channel)	0 0 4
K 1040H2 ..	Do. (do.)	0 0 7
		0 0 11

and bounded as follows : on the north by a road, Rambawewahena sold by the Crown, Wana-ela (channel) declared private ; on the east by Rambawewahena sold by the Crown, a road, Rambawewahena sold by the Crown ; on the south by the village limit of Mehialagama ; on the west by Rambawewahena sold by the Crown.



Surveyor-General's Office,
Colombo, March 30, 1914.

Scale of 4 Chains to an Inch.

G. K. THORNHILL,
for Acting Surveyor-General.

J. M. DAVIES,
Special Officer.

May 29, 1914.

Kurunegala S. O. No. 856.

Order under Section 4, Sub-section (1), of "The Waste Lands Ordinances of 1897, 1899, 1900, and 1903."

In the matter of the land commonly called or known as Willakumburahenyaya, situate in the village of Pahala Kinyama, in the Kinyama korale of the Katugampola hatpattu of the Kurunegala District, in the North-Western Province, and of "The Waste Lands Ordinances of 1897, 1899, 1900, and 1903."

WHEREAS in pursuance of section 1 of the said Ordinances it was duly declared and notified on September 1, 1911, that if no claim to the land commonly called or known as Willakumburahenyaya, situate in the village of Pahala Kinyama, in the Kinyama korale of the Katugampola hatpattu of the Kurunegala District, in the North-Western Province, containing in extent 50 acres and 11 perches, and shown as lot 5D in preliminary plan 1,404 and in the annexed diagram, was made to Norman Albert Hampton, Special Officer appointed under section 28 of the said Ordinances, within the period of three months from the date specified in the said notice, such land would be declared the property of the Crown, and dealt with on account of the Crown (*vide* Notice No. 4,193) :

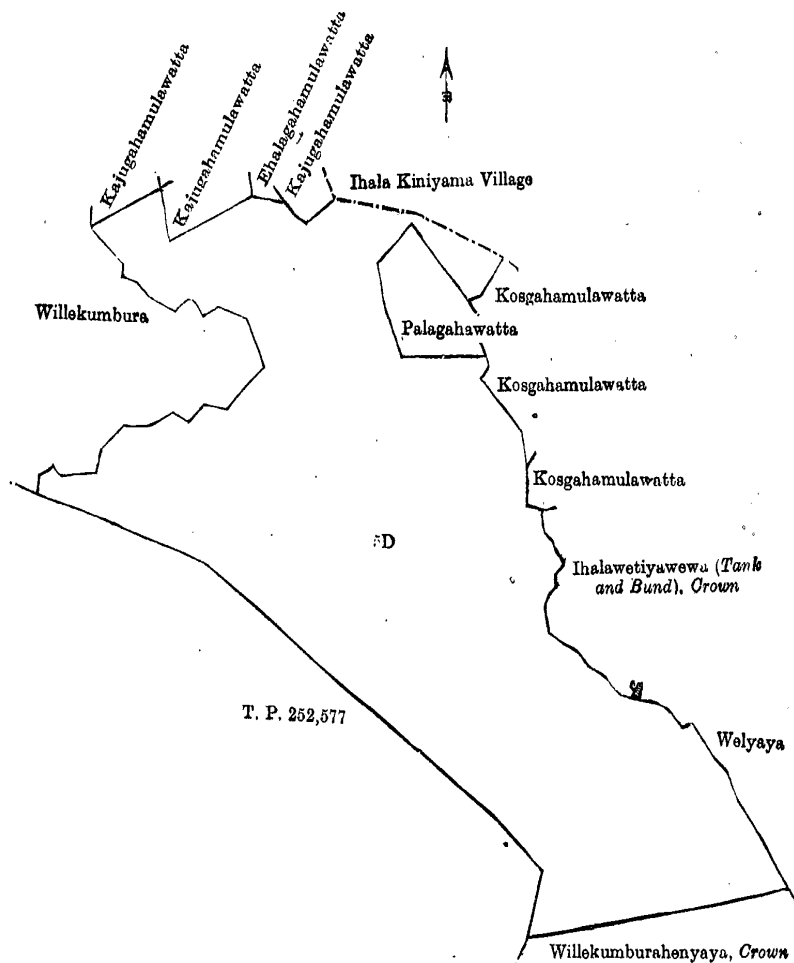
And whereas Vena Muna Mohideen Abdul Cader made claim thereto, and Howard Orme Fox and John Murray Davies, Special Officers appointed under section 28 of the said Ordinances, made due inquiry into such claim, and whereas the said claimant and the aforesaid John Murray Davies, Special Officer, with the consent of His Excellency the Governor, came to an agreement in writing dated July 17, 1912, concerning the said land under section 4, sub-section (1), of the said Ordinances, whereby it was agreed that the said claimant should be declared the purchaser of the said land upon payment on or before October 17, 1912, to the Government Agent of Kurunegala or to the Settlement Officer of a sum Rupees One thousand only (Rs. 1,000), as the purchase amount of the said land, and whereas the said amount has been duly paid by the said claimant, he is hereby in pursuance of the agreement afore-mentioned, declared to be the purchaser of the said land, as more fully described herein below.

Description of the Land referred to.

The following lot situate in the village of Pahala Kinyama, in the Kinyama korale of the Katugampola hatpattu of the Kurunegala District, in the North-Western Province, as described in the annexed diagram:—

Lot.	Name of Land.	Preliminary plan 1,404.	Extent, A. R. P.
5D	Willekumburahenyaya	50 0 11

and bounded as follows: on the north by Kajugahamulawatta sold to Dissanayaka Mudiysanselage Mutu Menika and three others under the Waste Lands Ordinances, Kajugahamulawatta sold to Kuppa Tambilage Isma Lebbe under the Waste Lands Ordinances, Ehalagahamulawatta (private), Kajugahamulawatta claimed by J. M. Appuhamy, the village limit of Ihala Kinyama; on the east by Kosgahamulawatta claimed by Pinhamy and others, Palugahawatta claimed by Ranhamy and others, Kosgahamulawatta claimed by Ranhamy and others, Kosgahamulawatta claimed by Ranhamy, Ihalawetiyawewa (tank and bund) to be declared the property of the Crown under the Waste Lands Ordinances, Welyaya (private); on the south by Willekumburahenyaya to be declared the property of the Crown under the Waste Lands Ordinances; on the west by T. P. 252,577, Willekumbura claimed by Ranhamy and others.



Surveyor-General's Office,
Colombo, March 17, 1914.

Scale of 8 Chains to an Inch.

A. H. G. DAWSON,
for Acting Surveyor-General.

May 4, 1914.

N. A. HAMPTON,
Special Officer.

Kurunegala S. O. No. 857.

Order under Section 4, Sub-section (1), of "The Waste Lands Ordinances of 1897, 1899, 1900, and 1903."

In the matter of the land commonly called or known as Bogamegamahenyaya, situate in the village of Murutalagama, in the Mahagalboda Egoda korale of the Hiriyala hatpattu of the Kurunegala District, in the North-Western Province, and of "The Waste Lands Ordinances of 1897, 1899, 1900, and 1903."

WHEREAS in pursuance of section 1 of the said Ordinances it was duly declared and notified on June 7, 1912, that if no claim to the land commonly called or known as Bogamegamahenyaya, situate in the village of Murutalagama, in the Mahagalboda Egoda korale of the Hiriyala hatpattu of the Kurunegala District, in the North-Western Province, containing in extent 21 acres 3 roods and 7 perches, and shown as lot N 1049 in preliminary plan 2,034 and in the annexed diagram, was made to John Murray Davies, Special Officer appointed under section 28 of the said Ordinances, within the period of three months from the date specified in the said notice, such land would be declared the property of the Crown, and dealt with on account of the Crown (*vide* Notice No. 4,427):

And whereas Sewratna Bandaranayaka Yapa Mudiyansele Banda Arachchi *alias* Kiri Banda made claim thereto, and John Murray Davies, Special Officer appointed under section 28 of the said Ordinances, made due inquiry into such claim, and whereas the said claimant and I, with the consent of His Excellency the Governor, came to an agreement in writing dated October 19, 1912, concerning the said land under section 4, sub-section (1), of the said Ordinances, whereby it was agreed that the said claimant should be declared the purchaser of the said land upon payment, on or before March 19, 1913, to the Government Agent at Kurunegala or to the Settlement Officer of a sum of Rupees Three hundred and Fifty-two only (Rs. 352), as the purchase amount of the said land, and whereas the said amount has been duly paid by the said claimant, he is hereby in pursuance of the agreement afore-mentioned, declared to be the purchaser of the said land, as more fully described herein below.

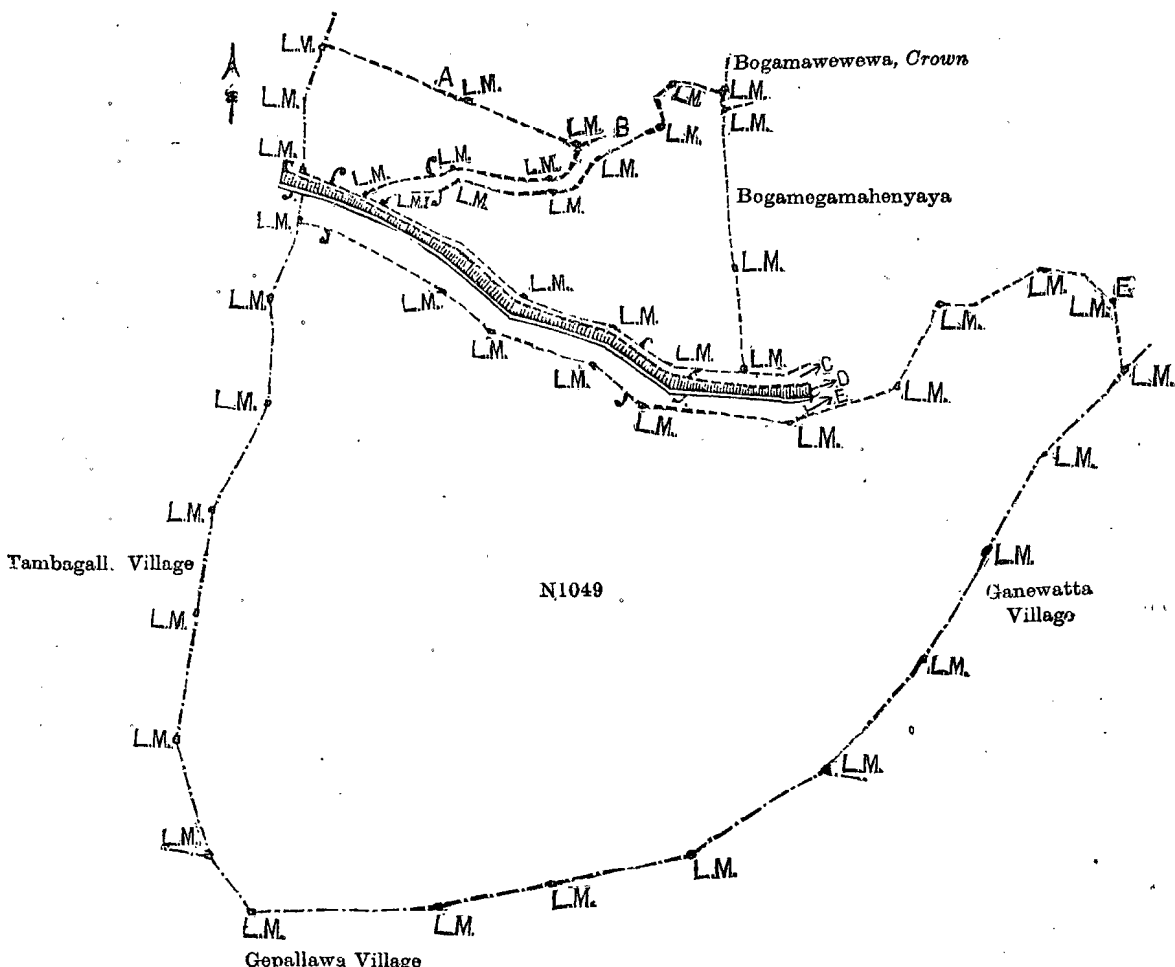
Description of the Land referred to.

The following lot situated in the village of Murutalagama, in the Mahagalboda Egoda korale of the Hiriyala hatpattu of the Kurunegala District, in the North-Western Province, as described in the annexed diagram:—

Preliminary plan 2,034.

Lot.	Name of Land.	Extent, A. R. P.
N 1049	Bogamegamahenyaya	21 3 7

and bounded as follows: on the north by Bogamegamahenyaya sold to Ranasingha Mudiyansele Kuda Appuhamy under the Waste Lands Ordinances, Bogamegamahenyaya to be declared the property of the Crown under the Waste Lands Ordinances, Bogamawewewa belonging to the Crown, Bogamegamahenyaya sold to Hewabaddamage Jamis Appuhamy under the Waste Lands Ordinances, Bogamegamahenyaya (reservation for channel) to be declared the property of the Crown under the Waste Lands Ordinances, Wana-ela, Bogamegamahenyaya (reservation for channel) to be declared the property of the Crown under the Waste Lands Ordinances; on the east by Bogamegamahenyaya (reservation for channel) to be declared the property of the Crown under the Waste Lands Ordinances, the village limit of Ganewatta; on the south by the village limit of Gepallawa; on the west by the village limit of Tambagalla.



Surveyor-General's Office
Colombo, June 19, 1914.

Scale of 4 Chains to an Inch.

G. K. THORNHILL,
for Acting Surveyor-General.

July 15, 1914,
J. M. DAVIES,
Special Officer.

Kurunegala S. O. No. 858.

Order under Section 4, Sub-section (1), of "The Waste Lands Ordinances of 1897, 1899, 1900, and 1903."

In the matter of the land commonly called or known as Bogamegamahenyaya, situate in the village of Murutalagama, in the Mahagalboda Egoda korale of the Hiriyala hatpattu of the Kurunegala District, in the North-Western Province, and of "The Waste Lands Ordinances of 1897, 1899, 1900, and 1903."

WHEREAS in pursuance of section 1 of the said Ordinances it was duly declared and notified on June 7, 1912, that if no claim to the land commonly called or known as Bogamegamahenyaya, situate in the village of Murutalagama, in the Mahagalboda Egoda korale of the Hiriyala hatpattu of the Kurunegala District, in the North-Western Province, containing in extent 11 acres 3 roods and 37 perches, and shown as lot N 1049L in preliminary plan 2,034 and in the annexed diagram, was made to John Murray Davies, Special Officer appointed under section 28 of the said Ordinances, within the period of three months from the date specified in the said notice, such land would be declared the property of the Crown, and declared with on account of the Crown (*vide* Notice No. 4,427):

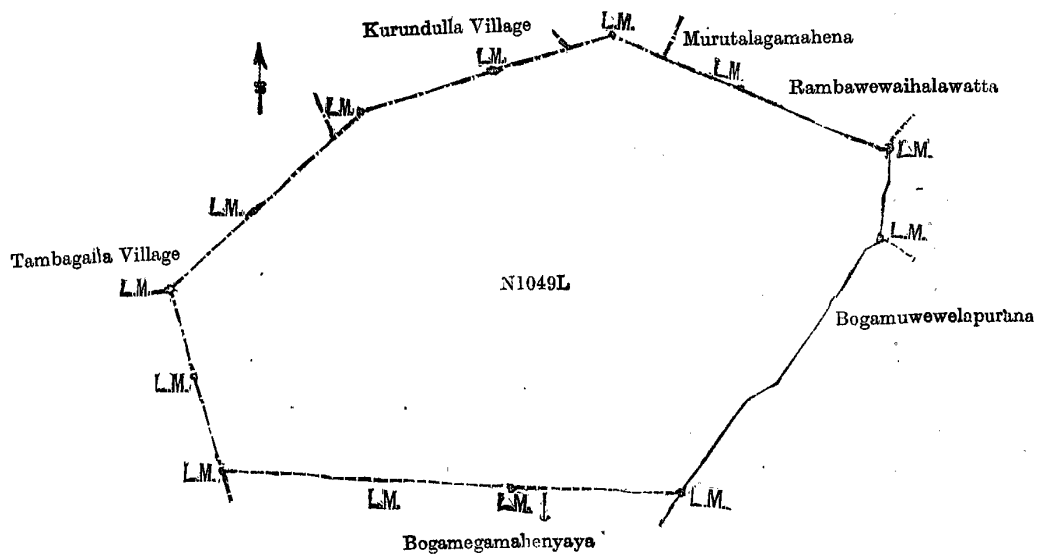
And whereas (1) Ranasingha Mudiyansele Loku Appuhamy, (2) ditto Siyatuhamy, (3) ditto Herathamy, (4) ditto Ukku Banda made claim thereto, and John Murray Davies, Special Officer appointed under section 28 of the said Ordinances, made due inquiry into such claim, and whereas the said claimants and I, with the consent of His Excellency the Governor, came to an agreement in writing dated October 19, 1912, concerning the said land, under section 4, sub-section (1), of the said Ordinances, whereby it was agreed that the said claimants should be declared the purchasers of the said land upon payment, on or before March 19, 1913, to the Government Agent at Kurunegala or to the Settlement Officer of a sum of Rupees One hundred and Eighty-eight only (Rs. 188), as the purchase amount of the said land, and whereas the said amount has been duly paid by the said claimants, they are hereby in pursuance of the agreement afore-mentioned, declared to be the purchasers of the said land, as more fully described herein below.

Description of the Land referred to.

The following lot situated in the village of Murutalagama, in the Mahagalboda Egoda korale of the Hiriyala hatpattu of the Kurunegala District, in the North-Western Province, as described in the annexed diagram:—

Lot.	Name of Land.	Preliminary of to be declar- ed as claim	Extent, A. R. P.
N 1049L	Bogamegamahenyaya	of 2,034.	11 3 37

and bounded as follows: on the north by the villa at of Kurundulla, Murutalagamahena claimed by Ukku Menika and others, Rambawewaihalawatta sold by the C; on the east by the Bogamuwewelapurana sold by the Crown; on the south by Bogamegamahenyaya sold to Kurunegala Appuhamy under the Waste Lands Ordinances; on the west by the village of Tambagalla.



Surveyor-General's Office,
Colombo, June 19, 1914.

Scale of 4 Chains to an Inch.

G. K. THORNHILL,
for Acting Surveyor-General.

J. M. DAVIES,
Special Officer.
July 15, 1914.

Kurunegala S. O. No. 859.

Order under Section 4, Sub-section (1), of "The Waste Lands Ordinances of 1897, 1899, 1900, and 1903."

In the matter of the land commonly called or known as Kajugahamulawatta, situate in the village of Pahala Kinyama, in the Kinyama korale of the Katugampola hatpattu of the Kurunegala District, in the North-Western Province, and of "The Waste Lands Ordinances of 1897, 1899, 1900, and 1903."

WHEREAS in pursuance of section 1 of the said Ordinances it was duly declared and notified on September 1, 1911 that if no claim to the land commonly called or known as Kajugahamulawatta, situate in the village of Pahala Kinyama, in the Kinyama korale of the Katugampola hatpattu of the Kurunegala District, in the North-Western Province, containing in extent 2 roods and 36 perches, and shown as lot 5A in preliminary plan 1,404 and in the annexed diagram, was made to Norman Albert Hampton, Special Officer appointed under section 28 of the said Ordinances, within the period of three months from the date specified in the said notice, such land would be declared the property of the Crown, and dealt with on account of the Crown (*vide* Notice No. 4,193):

And whereas Dissanayaka Mudiyansele Pinhamy, a minor, made claim thereto, and Howard Orme Fox, Special Officer appointed under section 28 of the said Ordinances, made due inquiry into such claim, and whereas Dissanayaka Mudiyansele Ranhamy, the legal representative of the aforesaid minor claimant, and John Murray Davies, Special Officer appointed under section 28 of the said Ordinances, with the consent of His Excellency the Governor, came to an agreement in writing dated April 23, 1912, concerning the said land under section 4, sub-section (1), of the said Ordinances, whereby it was agreed that the said minor claimant Dissanayaka Mudiyansele Pinhamy should be declared along with Dissanayaka Mudiyansele Mutu Menika, ditto Bandappu, ditto Mudalihamy the purchasers of the said land upon payment on or before July 23, 1912, to the Settlement Officer of a sum of Rupees Eight and Cents Fifty only (Rs. 8.50), as the purchase amount of the said land, and whereas the said amount has been paid by Dissanayaka Mudiyansele Ranhamy, the legal representative of Dissanayaka Mudiyansele Pinhamy, the said minor Dissanayaka Mudiyansele Pinhamy along with the said Dissanayaka Mudiyansele Mutu Menika, ditto Bandappu, ditto Mudalihamy are hereby declared to be the purchasers of the said land, as more fully described herein below.

Description of the Land referred to.

The following lot situated in the village of Pahala Kinyama, in the Kinyama korale of the Katugampola hatpattu of the Kurunegala District, in the North-Western Province, as described in the annexed diagram :—

Lot.	Name of Land.	Extent, A. R. P.
5A	Kajugahamulawatta	0 2 36

and bounded as follows : on the north by the village limit of Danwila ; on the east by Willewatta claimed by D. M. Kapuruhamy ; on the south by Willekumburehenyaya sold to Vena Muna Mohideen Abdul Cader under the Waste Lands Ordinances ; on the west by Willekumbura claimed by Ranhamy and others.



Surveyor-General's Office,
Colombo, March 17, 1914.

Scale of 8 Chains to an Inch.

A. H. G. DAWSON,
for Acting Surveyor-General.

N. A. HAMPTON,
Special Officer.

May 4, 1914.

Kurunegala S. O. No. 860.**Order under Section 4, Sub-section (1), of "The Waste Lands Ordinances of 1897, 1899, 1900, and 1903."**

In the matter of the land commonly called or known as Kajugahamulawatta, situate in the village of Pahala Kinyama, in the Kinyama korale of the Katugampola hatpattu of the Kurunegala District, in the North-Western Province, and of "The Waste Lands Ordinances of 1897, 1899, 1900, and 1903."

WHEREAS in pursuance of section 1 of the said Ordinances it was duly declared and notified on September 1, 1911, that if no claim to the land commonly called or known as Kajugahamulawatta, situate in the village of Pahala Kinyama, in the Kinyama korale of the Katugampola hatpattu of the Kurunegala District, in the North-Western Province, containing in extent 1 acre and shown as lot 5B in preliminary plan 1,404 and in the annexed diagram, was made to Norman Albert Hampton, Special Officer appointed under section 28 of the said Ordinances, within the period of three months from the date specified in the said notice, such land would be declared the property of the Crown, and dealt with on account of the Crown (*vide* Notice No. 4,193) :

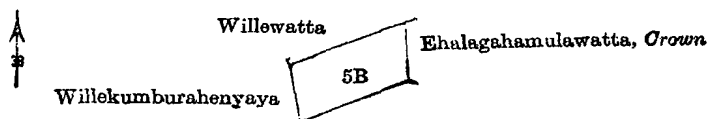
And whereas Kuppa Tambilage Isma Lebbe made claim thereto, and Howard Orme Fox, Special Officer appointed under section 28 of the said Ordinances, made due inquiry into such claim, and whereas the said claimant and the aforesaid Special Officer, with the consent of His Excellency the Governor, came to an agreement in writing dated December 8, 1911, concerning the said land under section 4, sub-section (1), of the said Ordinances, whereby it was agreed that the said claimant should be declared the purchaser of the said land upon payment on or before March 8, 1912, of a sum of Rupees Twenty-five only (Rs. 25), inclusive of the cost of four boundary posts, as the purchase amount of the said land, and whereas the said amount has been paid by the said claimant, he is hereby in pursuance of the agreement aforementioned, declared to be the purchaser of the said land, as more fully described herein below.

Description of the Land referred to.

The following lot situated in the village of Pahala Kinyama, in the Kinyama korale of the Katugampola hatpattu of the Kurunegala District, in the North-Western Province, as described in the annexed diagram :—

Lot.	Name of Land.	Extent, A. R. P.
5B	Kajugahamulawatta	1 0 0

and bounded as follows : on the north by Willewatta claimed by D. M. Kapuruhamy ; on the east by Ehalagahamulawatta claimed by the Crown ; on the south and west by Willekumburahenyaya sold to Vena Muna Mohideen Abdul Cader under the Waste Lands Ordinances.



Surveyor-General's Office,
Colombo, March 27, 1914.

Scale of 8 Chains to an Inch.

A. H. G. DAWSON,
for Acting Surveyor-General.

N. A. HAMPTON,
Special Officer.

May 4, 1914.

Kurunegala S. O. No 861.**Order under Section 2 of "The Waste Lands Ordinances of 1897, 1899, 1900, and 1903," declaring Land to be Crown Property.**

In the matter of the land commonly known or called as Galebba, situate in the village of Wilattawa, in the Yagam pattu korale of the Katugampola hatpattu of the Kurunegala District, in the North-Western Province, and of "The Waste Lands Ordinances of 1897, 1899, 1900, and 1903."

THE notice required by section 1 of "The Waste Lands Ordinances of 1897, 1899, 1900, and 1903," having been duly published in manner prescribed by that section in respect of the above-named land (*vide* Notice No. 4,055), and no claim having been made to the said land or to any interest therein within the period of three months from the date specified in the said notice, I, John Murray Davies, Special Officer appointed under section 28 of the said Ordinances, under and by virtue of the powers vested in me in that behalf by section 2 of the said Ordinances, do hereby on July 17, 1914, order and declare that the said land, as more fully described herein below, situate in the village of Wilattawa, in the Yagam pattu korale of the Katugampola hatpattu of the Kurunegala District, in the North-Western Province, and shown as lot 2 in preliminary plan 1,446 and in the annexed diagram, and containing in extent about 8 acres 2 roods and 18 perches, is the property of the Crown.

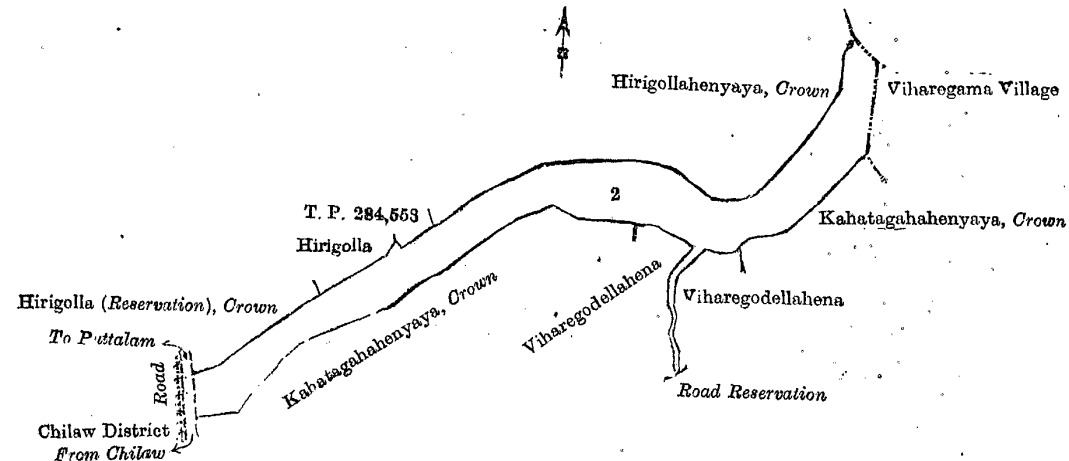
Description of the Land referred to.

The following lot situated in the village of Wilattawa, in the Yagam pattu korale of the Katugampōla hatpattu of the Kurunegala District, in the North-Western Province, as described in the annexed diagram:—

Lot.	Name of Land.	Extent, A. R. P.
2	Galebba (water-hole)	8 2 18

Preliminary plan 1,446.

and bounded as follows: on the north by Hirigolla (reservation) claimed by the Crown, Hirigolla sold by the Crown, T. P. 284,558, Hirigollahenyaya claimed by the Crown; on the east by the village limit of Viharegama, Kahatagahahenyaya belonging to the Crown, Viharegodellahena sold by the Crown; on the south by a road reservation, Viharegodellahena sold by the Crown, Kahatagahahenyaya belonging to the Crown; on the west by the road from Chilaw to Puttalam District.



Surveyor-General's Office,
Colombo, July 11, 1914.

Scale of 8 Chains to an Inch.

G. K. THORNHILL,
for Acting Surveyor-General.

July 17, 1914. J. M. DAVIES,
Special Officer.

Kurunegala S. O. No. 862.

Order under Section 4, Sub-section (1), of "The Waste Lands Ordinances of 1897, 1899, 1900, and 1903,"
declaring Lands to be Crown Property.

In the matter of the lands commonly called or known as Bogamegamahenyaya, situate in the village of Murutalagama, in the Mahagalboda Egoda korale of the Hiriyala hatpattu of the Kurunegala District, in the North-Western Province, and of "The Waste Lands Ordinances of 1897, 1899, 1900, and 1903."

WHEREAS in pursuance of section 1 of the said Ordinances it was duly notified on June 7, 1912, that if no claim to the lands commonly called or known as Bogamegamahenyaya, situate in the village of Murutalagama, in the Mahagalboda Egoda korale of the Hiriyala hatpattu of the Kurunegala District, in the North-Western Province, containing in extent 11 acres 3 roods and 7 perches, and shown as lots N 1049R, N 1049N, N 1049Q, M 1052, N 1052, N 1052F, N 1053 in preliminary plan 2,034 and in the annexed diagrams, was made to John Murray Davies, Special Officer appointed under section 28 of the said Ordinances, within the period of three months from the date specified in such notice, such lands would be declared the property of the Crown, and dealt with on account of the Crown (*vide* Notice No. 4,427):

And whereas (1) Sewratna Bandaranayaka Yapa Mudiyansele Banda Arachchi *alias* Kiri Banda, (2) Ranasinghe Mudiyansele Loku Appuhamy, (3) ditto Siyatuhamy, (4) ditto Herathamy, (5) ditto Ukku Banda, (6) ditto Mudiyanse, (7) ditto Kuda Appuhamy, (8) ditto Ausadahamy, (9) ditto Kiri Banda, (10) ditto Dingiri Menika made claim thereto, and whereas the said (1) Sewratna Bandaranayaka Yapa Mudiyansele Banda Arachchi *alias* Kiri Banda came to an agreement dated October 19, 1912, whereby in consideration of being declared the purchaser of 22 acres more or less of lot N 1049, now shown as resurveyed lot N 1049 in block survey preliminary plan 2,034, for a sum of Rs. 352, he withdrew claim to lots N 1049R, N 1049N, N 1049Q, M 1052, N 1052, N 1052F, and N 1053, and whereas the said (2) Ranasinghe Mudiyansele Loku Appuhamy, (3) ditto Siyatuhamy, (4) ditto Herathamy, (5) ditto Ukku Banda came to an agreement dated October 19, 1912, whereby in consideration of being declared the purchasers of 11½ acres more or less of lot N 1049, now shown as resurveyed lot N 1049L in the same block survey preliminary plan, for a sum of Rs. 188, they withdrew claim to the said lots N 1049R, N 1049N, N 1049Q, M 1052, N 1052, N 1052F, and N 1053, and whereas the said (6) Ranasinghe Mudiyansele Mudiyanse and (8) ditto Ausadahamy came to an agreement dated October 19, 1912, whereby in consideration of being declared the purchasers of 4½ acres more or less of lot N 1049, now shown as resurveyed lot N 1049O in the same block survey preliminary plan, for a sum of Rs. 100, they withdrew claim to the said lots N 1049R, N 1049N, N 1049Q, M 1052, N 1052, N 1052F, and N 1053, and whereas the said (7) Ranasingha Mudiyansele Kuda Appuhamy came to an agreement dated October 19, 1912, whereby in consideration of being declared the purchaser of 1 acre more or less and 5½ acres more or less of lot N 1049 in the same block survey preliminary plan, now shown as resurveyed lots N 1049M and N 1049P, for a sum of Rs. 108, he withdrew claim to the said lots N 1049R, N 1049N, N 1049Q, M 1052, N 1052, N 1052F, and N 1053, and whereas the said 9th and 10th claimants having been duly called upon by me by a notice in writing under section 4, sub-section (1), of the said Ordinances, duly served upon them, to produce before me the evidence and documents upon which they might rely in proof of their claim, and not having so appeared or produced such evidence and documents, I, John Murray Davies, Special Officer appointed under section 28 of the said Ordinances, under and by virtue of the powers vested in me in that behalf by section 4 of the said Ordinances, do hereby on July 15, 1914, order and declare under section 4, sub-section (1), of the said Ordinances, that the said lands, as more fully described herein below, are the property of the Crown.

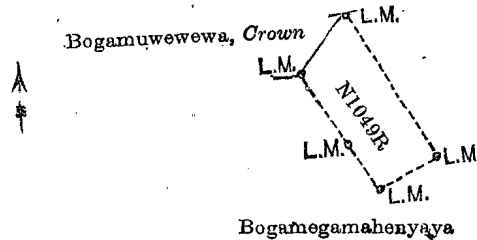
Description of the Lands referred to.

The following lots situated in the village of Murutalagama, in the Mahagalboda Egoda korale of the Hiriyala hatpattu of the Kurunegala District, in the North-Western Province, as described in the annexed diagrams :—

I.—Preliminary plan 2,034.

Lot.	Name of Land.	Extent, A. R. P.
N 1049R	Bogamegamahenyaya	0 1 39

and bounded as follows : on the north by Bogamuwewewa belonging to the Crown ; on the east, south, and west by Bogamegamahenyaya sold to Hewabaddamage Jamis Appuhamy under the Waste Lands Ordinances.



Surveyor-General's Office,
Colombo, June 19, 1914.

Scale of 4 Chains to an Inch.

G. K. THORNHILL,
for Acting Surveyor-General.

II.—Preliminary plan 2,034.

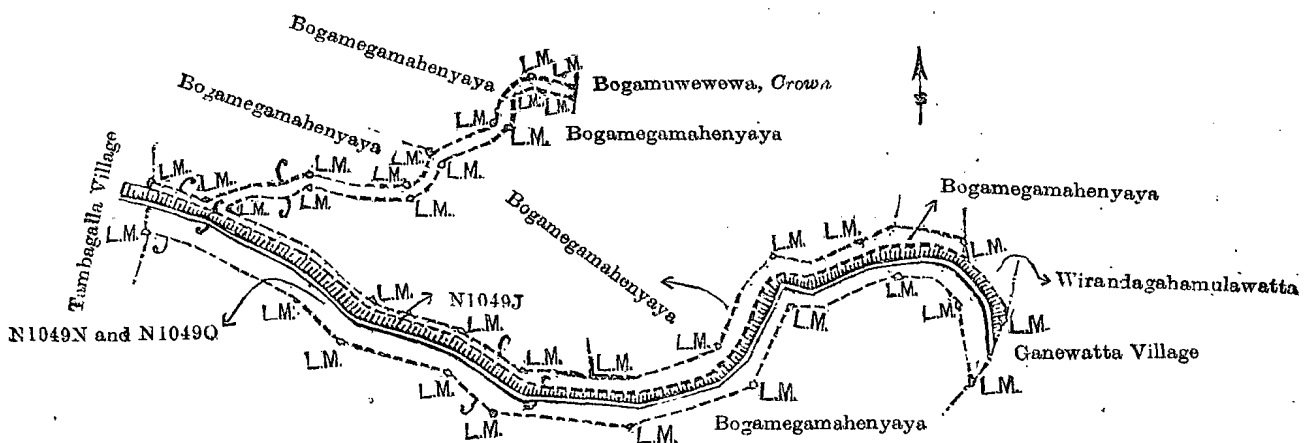
Lot.	Name of Land.	Extent, A. R. P.
N 1049N	Bogamegamahenyaya	0 0 29
N 1049Q	Do.	1 2 9
		1 2 38

and bounded as follows : on the north by Bogamegamahenyaya sold to Kiri Banda, Arachchi, under the Waste Lands Ordinances, Bogamegamahenyaya sold to Ranasinha Mudiyansele Kuda Appuhamy under the Waste Lands Ordinances, Bogamewewa belonging to the Crown, Bogamegamahenyaya sold to Kiri Banda, Arachchi, under the Waste Lands Ordinances, Bogamegamahenyaya sold to Hewabaddamage Jamis Appuhamy under the Waste Lands Ordinances, Bogamegamahenyaya sold to Ranasingha Mudiyansele Kuda Appuhamy under the Waste Lands Ordinances ; on the east by Wirandagahamulawatta sold by the Crown, the village limit of Ganewatta ; on the south by Bogamegamahenyaya sold to Kiri Banda, Arachchi, under the Waste Lands Ordinances ; on the west by the village limit of Tambagalla.

NOTE.—The following lot lying within the above boundaries is excluded from this part of the order, and its extent of 2 roods and 15 perches is not included in the acreage of 1 acre 2 roods and 38 perches given above :—

Preliminary plan 2,034.

Lot.	Name of Land.	Extent, A. R. P.
N 1049J	Wana-ela (channel and bund)	0 2 15



Surveyor-General's Office,
Colombo, June 19, 1914.

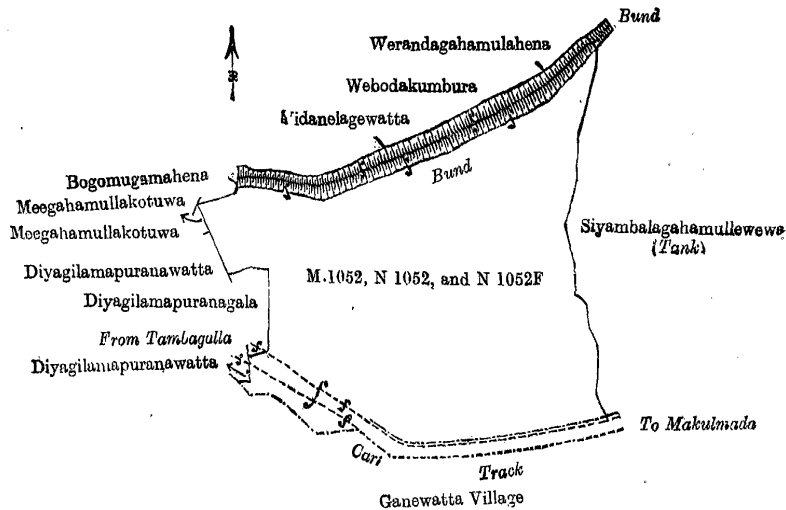
Scale of 4 Chains to an Inch.

G. K. THORNHILL,
for Acting Surveyor-General.

III.—Preliminary plan 2,036.

Lot.	Name of Land.	Extent, A. R. P.
M 1052	Siyambalagahamulawewa (tank)	5 0 35
N 1052	Siyambalagahamulawewa (tank), Meegahamulagala, Wewwanewatta, Diyagilme-purana	0 3 35
N 1052F	Road	0 0 8
		6 0 38

and bounded as follows: on the north by Bogomugamahena claimed by Kiri Banda and Kirihamy, Vidanelagewatta claimed by Menikralage Kusalhamy and others, Webodakumbura claimed by Ranasinha Mudiyanseleage Kusalhamy and others, Werandagahamulahena claimed by Ranasinha Mudiyanseleage Panchirala and others; on the east by a bund, Siyambalagahamullewewa (tank) claimed by Ranasinha Mudiyanseleage Siyathuhamy and others; on the south by the cart track from Makulmada to Tambagolla, the village limit of Ganewatta; on the west by Diyagilamapurawatta claimed by R. M. Mudiyanse and others, Diyagilamapurawatta claimed by ditto, Meegahamullakotuwa claimed by R. M. Appuhamy and another, Bogomugamahena claimed by Kiri Banda and Kirihamy.



Surveyor-General's Office,
Colombo, April 4, 1912.

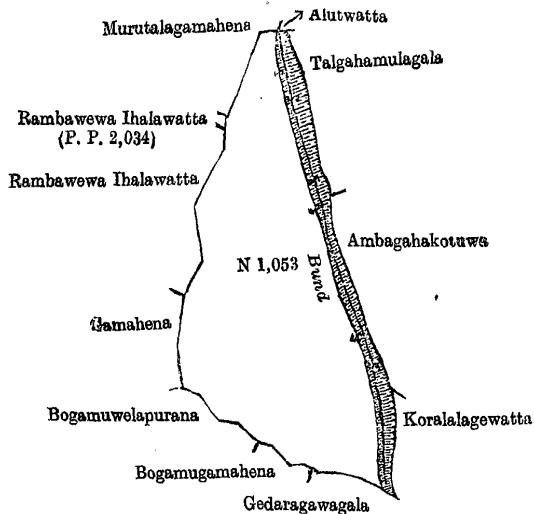
Scale of 4 Chains to an Inch.

A. J. WICKWAR,
for Surveyor-General.

IV.—Preliminary plan 2,036.

Lot.	Name or Land.	Extent, A. R. P.
N 1053	Rambawewa (tank)	3 1 12

and bounded as follows: on the north by Murutalagamahena claimed by Siwaratna Bandaranayaka Yapa Mudiyanseleage Ukku Menika, Alutwatta claimed by Kiri Bandalage Ram Menika; on the east by Talgahamulagala claimed by S. Y. M. Kiribanda, Arachchi, and others, Ambagahakotuwa claimed by S. Y. M. Ukku Banda, ex-Arachchi, and others, Korallagewatta claimed by S. Y. M. Kiri Banda, Arachchi, and others; on the south by Gedaragawagala claimed by S. Y. M. Punchi Banda and others, Bogamugamahena claimed by Siwaratna Bandaranayaka Yapa Mudiyanseleage Banda, Arachchi, and others, Bogamuwelapurana claimed by S. Y. M. Kiri Banda, Arachchi, and others, Gamahena claimed by Siwaratna Bandaranayaka Yapa Mudiyanseleage Banda, Arachchi, and others, Rambawewaihalawatta claimed by Siwaratna Bandaranayaka Yapa Mudiyanseleage Ukku Menika and others, Rombawewaihalawatta claimed by Siwaratna Bandaranayaka Yapa Mudiyanseleage Punchi Banda (P. P. 2,034), Murutalagamahena claimed by Siwaratna Bandaranayaka Yapa Mudiyanseleage Ukku Menika.



Surveyor-General's Office,
Colombo, April 4, 1912.

Scale of 4 Chains to an Inch.

A. J. WICKWAR,
for Surveyor-General.

July 15, 1914.

J. M. DAVIES,
Special Officer.

Kurunegala S. O. No. 863.

Order under Section 2 of "The Waste Lands Ordinances of 1897, 1899, 1900, and 1903,"
declaring Lands to be Crown Property.

In the matter of the lands commonly called or known as Elakanda, &c., situate in the village of Kosgolla, in the Mahagalboda Egoda korale of the Kurunegala District, in the North-Western Province, and of "The Waste Lands Ordinances of 1897, 1899, 1900, and 1903."

THE notice required by section 1 of "The Waste Lands Ordinances of 1897, 1899, 1900, and 1903," having been duly published in manner prescribed by that section in respect of the above-named lands (*vide* Notice No. 4,557), and no claim having been made to the said lands or to any interest therein within the period of three months from the date specified in the said notice, I, John Murray Davies, Special Officer appointed under section 28 of the said Ordinances, under and by virtue of the powers vested in me in that behalf by section 2 of the said Ordinances, do hereby on June 18, 1914, order and declare that the said lands, as more fully described herein below, situate in the village of Kosgolla, in the Mahagalboda Egoda korale of the Kurunegala District, in the North-Western Province, and shown as lots A 1003F, B 1003H, K 1003J, L 1003B, M 1003B, C 1005A, B 1005B, F 1005A, K 1003E, Q 1003A, R 1003B, R 1003D, S 1003E in preliminary plan 2,003 and in the annexed diagrams, and containing in extent 4 acres and 9 perches, are the property of the Crown.

Description of the Lands referred to.

The following lots situated in the village of Kosgolla, in the Mahagalboda Egoda korale of the Kurunegala District, in the North-Western Province, as described in the annexed diagrams:—

I.—Preliminary plan 2,003.

Lot.	Name of Land.	Extent, A. R. P.	Lot.	Name of Land.	Extent, A. R. P.
A 1003F ..	Elakanda 0 0 21	C 1005A ..	Elakanda 0 0 21
B 1003H ..	Do. 1 0 6	B 1005B ..	Do. 0 1 6
K 1003J ..	Do. 0 1 0	F 1005A ..	Do. 0 0 15
L 1003B ..	Do. 0 0 19			
M 1003B ..	Do. 0 1 18			2 1 26

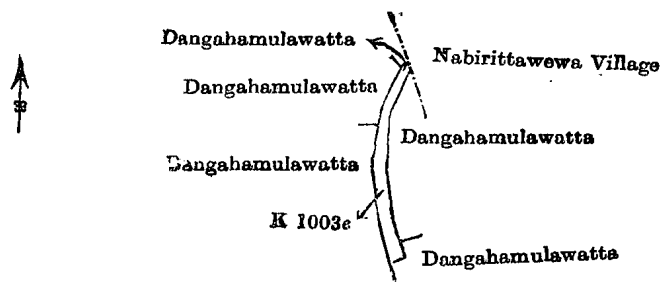
and bounded as follows: on the north by Kongahamulagala sold by the Crown, Kongahamulawatta claimed by Menik-ralalage Ausadahamy, Kongahamulagala sold by the Crown, Maylagahamulahena sold by the Crown, Kolongahamulawewakumbura sold by the Crown, Kolongahamulakumbura sold by the Crown, Kolongahamulawewakumbura sold by the Crown, Dangahamulahena sold by the Crown, Patahagawahena claimed by N. Kawrala Vidane and others, the channel claimed by the Crown, Patahagawahena claimed by N. Kawrala Vidane and others, Patahagawahena *alias* Mawatalandehena claimed by Manelhamy, Kosgollamawatalandewatta sold by the Crown, Kosgollamawatalandewatta claimed by W. M. Walinachi, the village limit of Kongolla, Halpankotuwa claimed by the owners of T. P. 94,299; on the east by the village limit of Dampotayaya; on the south by Kadurugahamulagala sold by the Crown, Halpankotuwa claimed by Ranhamy Vidane, Galagawakumbura claimed by J. M. Walinachi, Kadurugahakumbura claimed by Ukku Naidelage Dingiri Naide and others, Meegahamulakumbura sold by the Crown, Meegahamulagala sold by the Crown, Meegahamulawatta sold by the Crown, Helambagahamulakumbura sold by the Crown, Aliyewetunawela sold by the Crown, Aliyewetunawelakumbura sold by the Crown, Elakanda (bund, road, and channel) to be declared the property of the Crown under the Waste Lands Ordinances, Maragahamulahena claimed by the Crown, Kongahamulawatta sold by the Crown, Dangahamulahena sold by the Crown; and on the west by the village limit of Konwewa.

[For Diagram see page 1582.]

II.—Preliminary plan 2,003.

Lot.	Name of Land.	Extent, A. R. P.
K 1003E ..	Elakanda (road and channel) 0 0 14

and bounded as follows: on the north by Dangahamulawatta claimed by William Jayasundera, the village limit of Nabirittawewa; on the east by the village limit of Nabirittawewa, Dangahamulawatta claimed by William Jayasundera, Dangahamulawatta claimed by J. M. Kirimenika; on the south by Dangahamulawatta claimed by J. M. Kirimenika and others; on the west by Dangahamulawatta claimed by William Jayasundera, Dangahamulawatta claimed by J. M. Kirimenika and others.



Surveyor-General's Office,
Colombo, July 31, 1912.

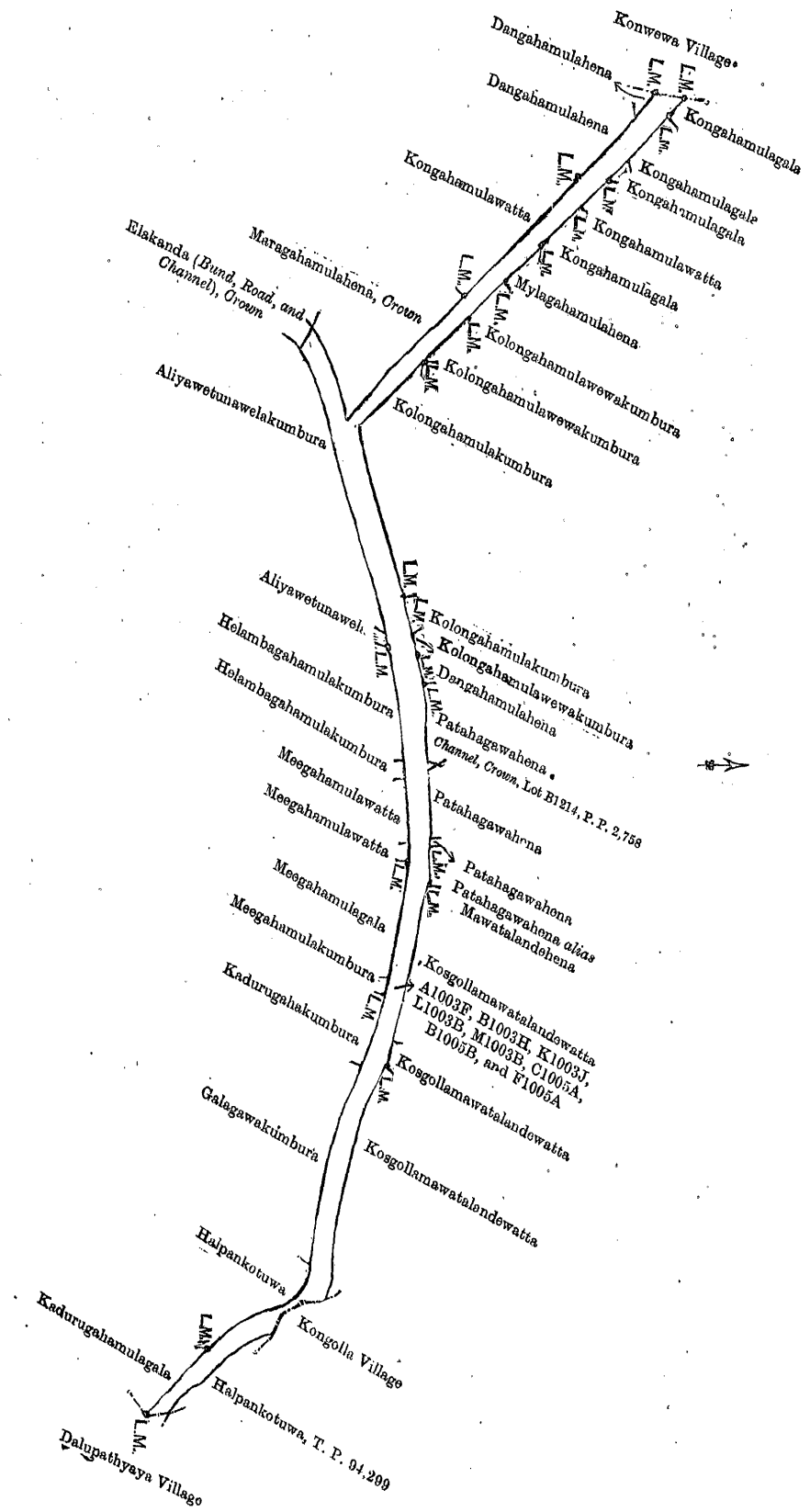
Scale of 4 Chains to an Inch.

A. J. WICKWAR,
for Surveyor-General.

III.—Preliminary plan 2,003.

Lot.	Name of Land.	Extent, A. R. P.
Q 1003A ..	Elakanda 0 0 13
R 1003B ..	Do. 0 0 26
R 1003D ..	Do. 0 1 0
S 1003E ..	Do. 1 0 10
		1 2 9

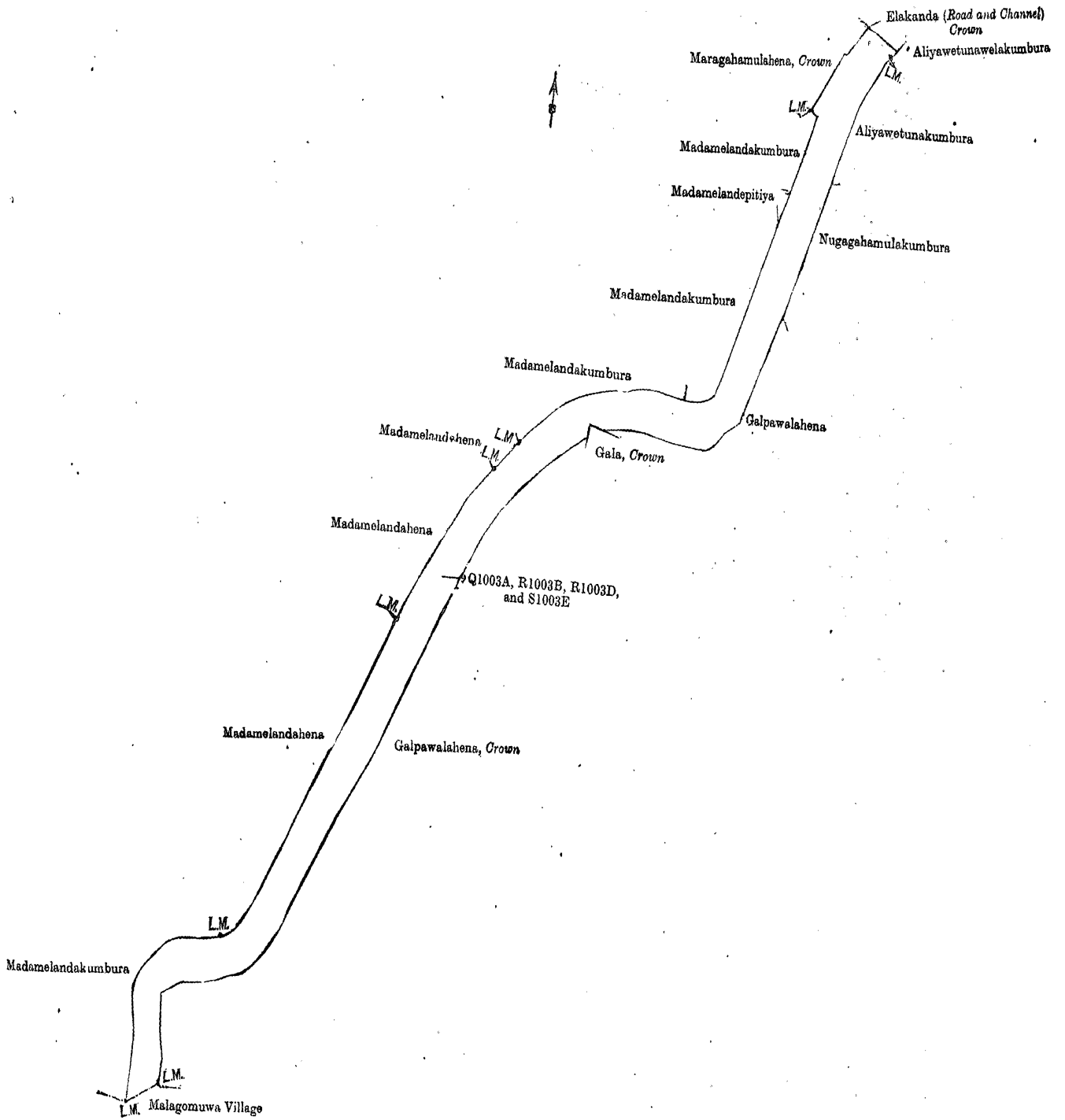
and bounded as follows: on the north by Elakanda (road and channel) to be declared the property of the Crown under the Waste Lands Ordinances; on the east by Aliyewetunuwelakumbura sold by the Crown, Aliyewetunakumbura sold by the Crown, Nugagahamulakumbura claimed by B. M. Bandirala, Galpawalahena sold by the Crown, gala claimed by the Crown, Galpawalahena claimed by the Crown; on the south by the village limit of Malagomuwa; and on the west by Madamelandekumbura sold by the Crown, Madamelanda sold by the Crown, Madamelandehena sold by the Crown, Madamelandekumbura sold by the Crown, Madamelandepitiya sold by the Crown, Madamelandekumbura sold by the Crown, and Maragahamulahena claimed by the Crown.



Surveyor-General's Office,
Colombo, June 9, 1914.

Scale of 4 Chains to an Inch.

G. K. THORNHILL,
for Acting Surveyor-General.



Surveyor-General's Office,
Colombo, June 9, 1914.

Scale of 2 Chains to an Inch.

June 19, 1914.

J. M. DAVIES,
Special Officer.

G. K. THORNELL,
for Acting Surveyor-General.

Kurunegala S. O. No. 864.

Order under Section 4, Sub-section (1), of "The Waste Lands Ordinances of 1897, 1899, 1900, and 1903,"
declaring Lands to be Crown Property.

In the matter of the lands commonly called or known as Willekumburahenyaya, Wellekumburahenyaya, Dalupotawewa (tank and bund), &c., situate in the village of Pahala Kinyama, in the Kinyama korale of the Katugampola hatpattu of the Kurunegala District, in the North-Western Province, and of "The Waste Lands Ordinances of 1897, 1899, 1900, and 1903."

WHEREAS in pursuance of section 1 of the said Ordinances it was duly notified on September 1, 1911, that if no claim to the lands commonly called or known as Willekumburahenyaya, Wellekumburahenyaya, Dalupotawewa (tank and bund), &c., situate in the village of Pahala Kinyama, in the Kinyama korale of the Katugampola hatpattu of the Kurunegala District, in the North-Western Province, containing in extent 184 acres and 15 perches, and shown as lots 2, 2A, 2B, 5, 26, 11, 12, 13, 22, 23 in preliminary plan 1,404 and in the annexed diagrams, was made to Norman Albert Hampton, Special Officer appointed under section 28 of the said Ordinances, within the period of three months from the date specified in such notice, such lands would be declared the property of the Crown, and dealt with on account of the Crown (*vide* Notice No. 4,193):

And whereas (1) Dissanayaka Mudiyansele Ranhamy, (2) Dissanayaka Mudiyansele Pinhamy, (3) Dissanayaka Mudiyansele Bandihamy, (4) Dissanayaka Mudiyansele Appurala, (5) Ranasinha Mudiyansele Ukku Banda, Vidane, (6) Dissanayaka Mudiyansele Puchappu, (7) Ratnayaka Mudiyansele Appuhamy, Gan Arachchi, (8) Ratnayaka Mudiyansele Kirihamy, (9) Korala Arachchilage Mudalihamy, (10) Korala Arachchilage Sundarahamy, (11) Appuhamillagegederal Punchi Menika, (12) Herat Mudiyansele Dingiri Banda, (13) Herat Mudiyansele Herat-hamy, (14) Dissanayaka Mudiyansele Kiri Menika, (15) Ratnayaka Mudiyansele Appuhamy, Vidane, (16) Herat Mudiyansele Mudalihamy, (17) Kuppatabilage Isma Lebbe, (18) Atukoralage Appurala, (19) Ratnayaka Mudiyansele Mudalihamy made claim thereto, and whereas the 1st, 3rd to 14th, 15th, 16th, 18th, and 19th claimants entered into two agreements in writing dated December 8 and 9, 1911, respectively of the same tenor, whereby in consideration of the Settlement Officer settling as private property, otherwise than under the Waste Lands Ordinances, lots 28, 29, 30, 31, and that southern portion of lot 23, now shown as resurveyed lot 23A in extent 12 acres 2 roods and 19 perches, and whereas the 17th claimant entered into an agreement in writing dated December 8, 1911, whereby in consideration of his being declared the purchaser of 1 acre more or less of lot 5 to include young coconut plantation in block survey preliminary plan 1,404, now shown as resurveyed lot 5B in the same block survey preliminary plan, on payment of Rs. 25, inclusive of the cost of four boundary posts, and whereas Dissanayaka Mudiyansele Ranhamy as duly appointed representative of the 2nd minor claimant Dissanayaka Mudiyansele Pinhamy, entered into an agreement dated April 23, 1912, whereby in consideration (a) of the Settlement Officer settling as private property, otherwise than under the Waste Lands Ordinances, lots 28, 29, 30, 31, and that southern portion of lot 23, now shown as resurveyed lot 23A in extent 12 acres 2 roods 19 perches, (b) of the aforesaid Dissanayaka Mudiyansele Pinhamy being declared along with (1) Dissanayaka Mudiyansele Mutu Menika, (2) Dissanayaka Mudiyansele Bandappu, (3) Dissanayaka Mudiyansele Mudalihamy the purchasers of half an acre more or less of lot 5 in block survey preliminary plan 1,404, now shown as resurveyed lot 5A in the same block survey preliminary plan, on payment of Rs. 8.50, withdrew their claim to the said lots 2, 2A, 2B, 5, 26, 11, 12, 13, 22, and 23, I, Norman Albert Hampton, Special Officer appointed under section 28 of the said Ordinances, under and by virtue of the powers vested in me in that behalf by section 4 of the said Ordinances, do hereby on May 4, 1914, order and declare under section 4, sub-section (1), of the said Ordinances, that the said lands, as more fully described herein below, are the property of the Crown.

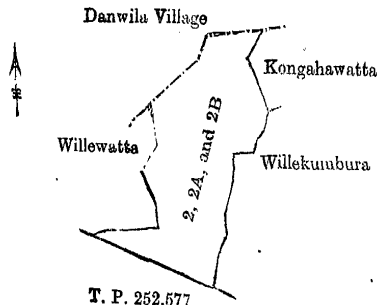
Description of the Lands referred to.

The following lots situated in the village of Pahala Kinyama, in the Kinyama korale of the Katugampola hatpattu of the Kurunegala District, in the North-Western Province, as described in the annexed diagrams:—

I.—Preliminary plan 1,404.

Lot.	Name of Land.	Extent, A. R. P.
2A ..	Willekumburahenyaya	2 3 3
2B ..	Do.	1 1 17
2B ..	Do.	0 2 28
		4 3 8

and bounded as follows: on the north by the village limit of Danwila; on the east by Kongahawatta claimed by Ranhamy and others, Willekumbura claimed by Ranhamy and others; on the south by T. P. 252,577; on the west by Willewatta claimed by Marabinpeddurayage Rapaya.



Surveyor-General's Office,
Colombo, March 17, 1914.

Scale of 8 Chains to an Inch.

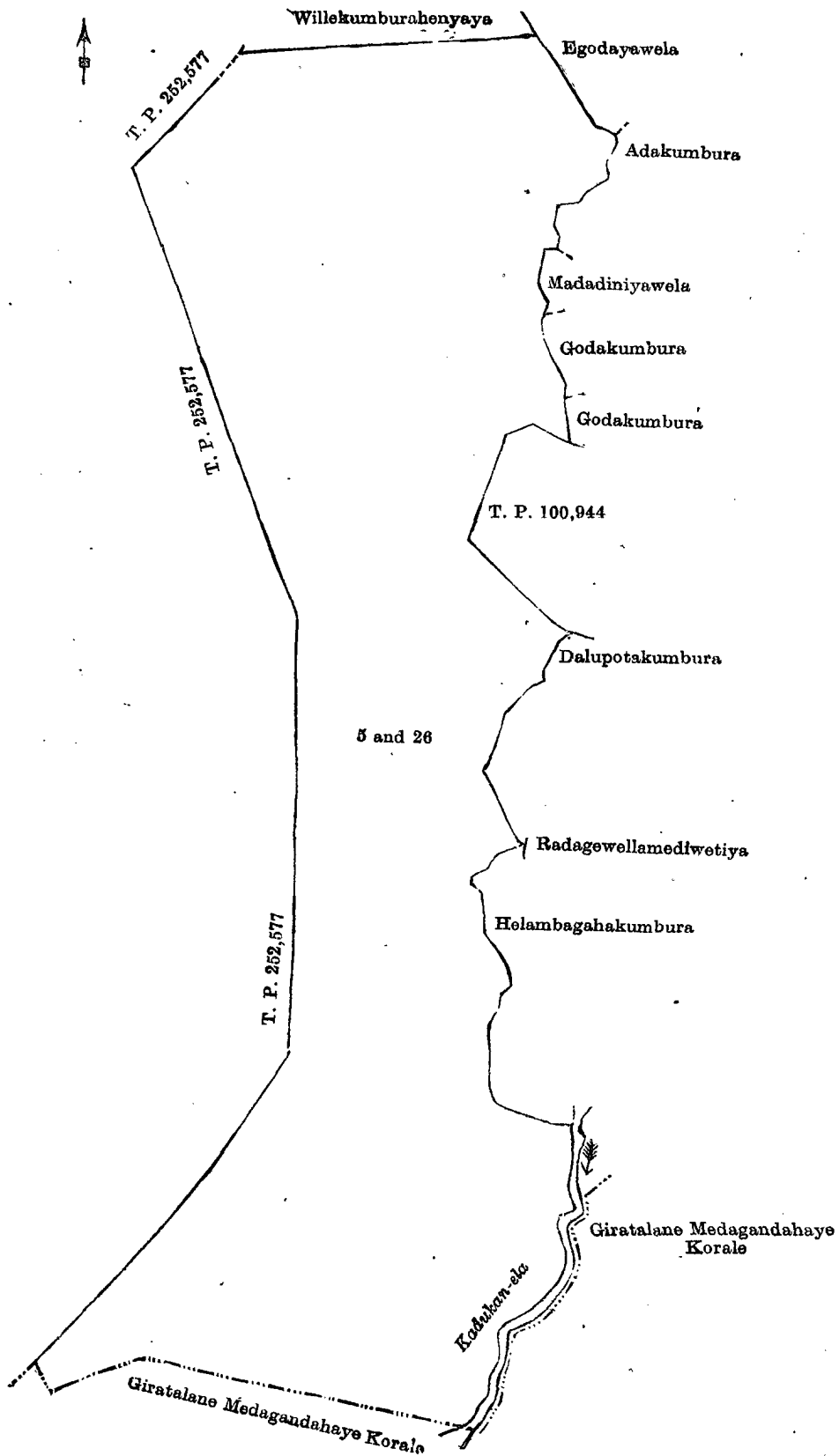
A. H. G. DAWSON,
for Acting Surveyor-General.

II.—Preliminary plan 1,404.

Lot.	Name of Land.	Extent, A. R. P.
5 ..	Willekumburahenyaya	95 0 0
26 ..	Dalupotawewa (tank and bund)	1 2 13
		96 2 13

and bounded as follows: on the north by Willekumburahenyaya sold to Vena Muna Mohideen Abdul Cader under the Waste Lands Ordinances; on the east by Egodayawela claimed by Dissanayaka Mudiyansele Ranhamy and others Adakumbura claimed by ditto, Madudiniyawela claimed by Korala Arachchilage Appuhamy and others, Godakumbur

claimed by Dissanayaka Mudiyansele Ranhamy and others, Godakumbura claimed by Dissanayaka Mudiyansele Bandihamy and another, T. P. 100,944, Dalupotakumbura claimed by Retnayaka Mudiyansele Appuhamy, Arachchi, and others, Radagewellamediwetiya claimed by Ratnayaka Mudiyansele Appuhamy, Arachchi, and others, Helambagahakumbura claimed by Korallage Kirihamy and others, Kadukan-ela, the boundary limit of Giratalane Medagandahaye korale; on the south by the boundary limit of Giratalane Medagandahaye korale; on the west by T. P. 252,577.



Surveyor-General's Office,
Colombo, March 17, 1914.

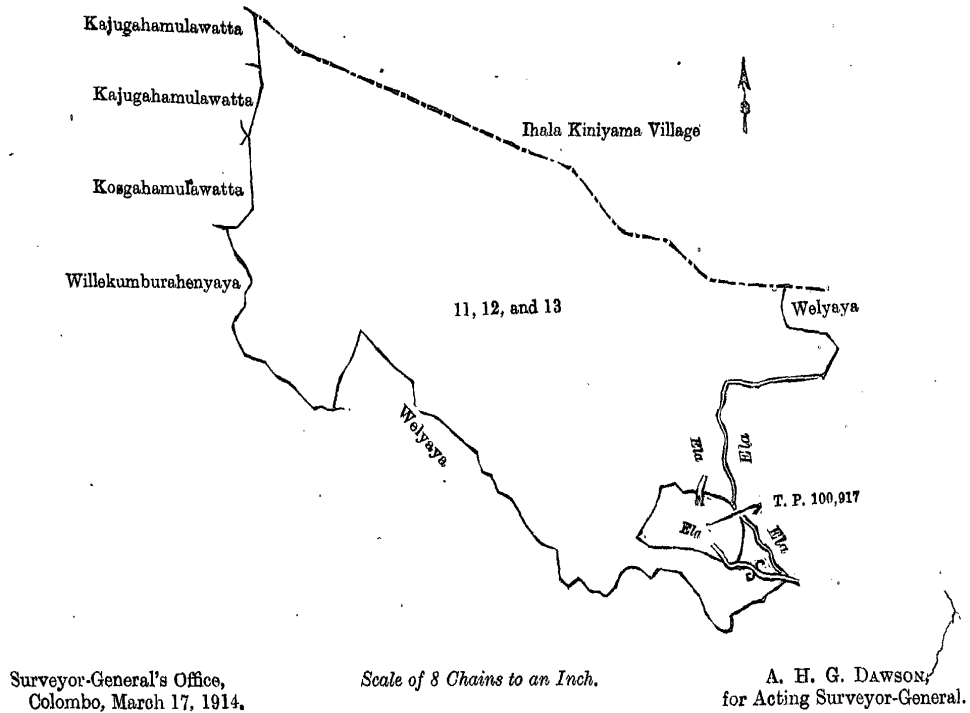
Scale of 8 Chains to an Inch.

A. H. G. DAWSON,
for Acting Surveyor-General.

III.—Preliminary plan 1,404.			
Lot.	Name of Land.		Extent, A. R. P.
11	Minipitteniya (cemetery)	0 0 18
12	Kongahamulahena	37 3 27
13	Ihalawetiyawewa (tank and bund)	2 3 27

40 3 32

and bounded as follows : on the north by the village limit of Ihala Kinyama ; on the east by Welyaya (private), an ela, T. P. 100,917, an ela ; on the south by Welyaya (private) ; on the west by Willekumburahenyaya sold to Vena Muna Mohideen Abdul Cader under the Waste Lands Ordinances, Kosgahamulawatta claimed by D. M. Ranhamy, Kajugahamulawatta claimed by ditto, Kajugahamulawatta claimed by K. A. Punchi Menika.



IV.—Preliminary plan 1,404.			
Lot.	Name of Land.		Extent, A. R. P.
22	Palugamawewa (tank and bund)	3 3 14
23	Wellahenyaya	37 3 28

41 3 2

and bounded as follows : on the north by Halambagahamulahena claimed by D. M. Bandihamy ; on the east and south by the boundary limit of Giratalane Medagandahe korale ; on the west by Kadukan-ela, Welyaya (private), Kumbukgahamulawatta claimed by R. M. Kirihamy.

[For Diagram see page 1587.]

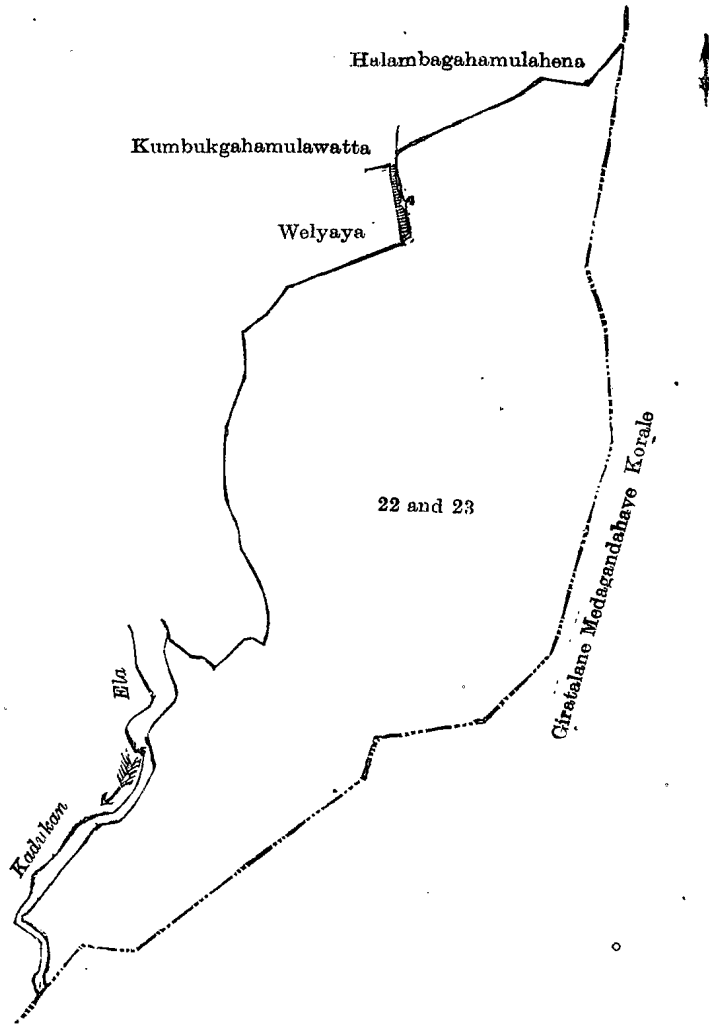
Kegalla S. O. No. 60.

Order under Section 4, Sub-section (1), of "The Waste Lands Ordinances of 1897, 1899, 1900, and 1903."

In the matter of the land commonly called or known as Polambagahamulawatta, situate in the village of Gangekumbura, in the Kinigoda korale of the Kegalla District, in the Province of Sabaragamuwa, and of "The Waste Lands Ordinances of 1897, 1899, 1900, and 1903."

WHEREAS in pursuance of section 1 of the said Ordinances it was duly declared and notified on December 20, 1912, that if no claim to the land commonly called or known as Polambagahamulawatta, situate in the village of Gangekumbura, in the Kinigoda korale of the Kegalla District, in the Province of Sabaragamuwa, containing in extent 2 roods and 17 perches, and shown as lot 5½B in preliminary plan 100 and in the annexed diagram, was made to Maxwell MacLagan Wedderburn, Special Officer appointed under section 28 of the said Ordinances, within the period of three months from the date specified in the said notice, such land would be declared the property of the Crown, and dealt with on account of the Crown (*vide* Notice No. 4,688) :

And whereas Ganemadittalago Bali made claim thereto, and Howard Orme Fox and Ralph Marcus Meaburn Worsley, Special Officers appointed under section 28 of the said Ordinances, made due inquiry into such claim, and whereas the said claimant and the aforesaid Ralph Marcus Meaburn Worsley, with the consent of His Excellency the Governor, came to an agreement in writing dated July 16, 1913, concerning the said land under section 4, sub-section (1), of the said Ordinances, whereby it was agreed that the said claimant should be declared the purchaser of the said land upon payment of a sum of Rupees Eight and Cents Fifty only (Rs. 8.50), as the purchase amount of the said land, and whereas the said amount has been duly paid by the said claimant, he is hereby in pursuance of the agreement afore-mentioned, declared to be the purchaser of the said land, as more fully described herein below.



Surveyor-General's Office,
Colombo, March 17, 1914.

Scale of 8 Chains to an Inch.

A. H. G. DAWSON,
for Acting Surveyor-General.

May 4, 1914.

N. A. HAMPTON,
Special Officer.

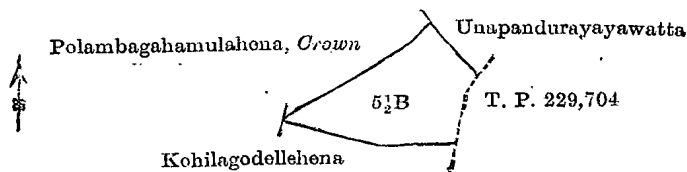
Description of the Land referred to.

The following lot situated in the village of Gangekumbura, in the Kinigoda korale of the Kegalla District, in the Province of Sabaragamuwa, as described in the annexed diagram :—

Preliminary plan 100.

Lot.	Name of Land.	Extent, A. R. P.
5½B	Polambagahamulawatta	0 2 17

and bounded as follows : on the north by Polambagahamulahena to be declared the property of the Crown under the Waste Lands Ordinances, Unapandurayawatta claimed by Kalengedara Mudalihamy ; on the east by T. P. 229,704 ; on the south by Kohilagodellehena sold to Kapuralagedara Mudalihamy under the Waste Lands Ordinances ; and on the west by Polambagahamulahena to be declared the property of the Crown under the Waste Lands Ordinances.



Surveyor-General's Office,
Colombo, May 11, 1914.

Scale of 4 Chains to an Inch.

G. K. THORNHILL,
for Acting Surveyor-General

June 13, 1914.

M. M. WEDDERBURN,
Special Officer.