

# Ceylon Government Gazette

Published by Authority.

No. 6,682 — FRIDAY, NOVEMBER 13, 1914.

PART I.—General: Minutes, Proclamations, Appointments, and General Government Notifications.

PART II.—Legal and Judicial.

PART III.—Provincial Administration.

PART IV.—Land Settlement.

PART V.—Mercantile, Marine, Municipal, Local, &c.

Separate paging is given to each Part in order that it may be filed separately.

## Part IV.—Land Settlement.

	PAGE		PAGE
Final Orders .. .. .	1589	Preliminary Notices .. .. .	1621

### FINAL ORDERS.

Galle S. O. No. 317.

Order under Section 4, Sub-section (1), of "The Waste Lands Ordinances of 1897, 1899, 1900, and 1903," admitting Lands to be Private Property.

In the matter of the lands commonly called or known as Ampagodahena, &c., situate in the village of Hiniduma, in the Hinidum pattu of the Galle District, in the Southern Province, and of "The Waste Lands Ordinances of 1897, 1899, 1900, and 1903."

WHEREAS in pursuance of section 1 of the said Ordinances it was duly notified on October 15, 1909, that if no claim to the lands commonly called or known as Ampagodahena, &c., situate in the village of Hiniduma, in the Hinidum pattu of the Galle District, in the Southern Province, containing in extent 18 acres and 35 perches, and shown as lots 97A, 97B, 317 in preliminary plan 484 and in the annexed diagram, was made to John Still, Special Officer appointed under section 28 of the said Ordinances, within the period of three months from the date specified in such notice, such lands would be declared the property of the Crown, and dealt with on account of the Crown (*vide* Notice No. 3,599):

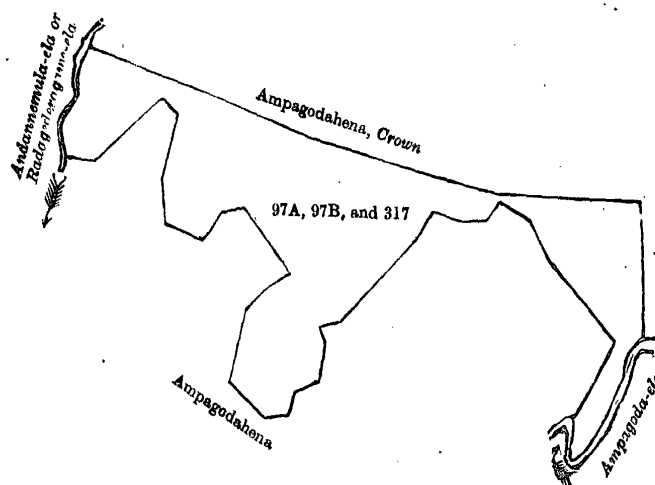
And whereas (1) William de Silva Wickramanayaka Karunaratna, (2) Abraham de Silva Wickramanayaka Karunaratne, (3) Charles Edward Wickramanayake Karunaratna, (4) Fredrick Henry Wickramanayaka Karunaratna, (5) Dionisius de Silva Madanayaka made claim thereto, and John George Fraser, John Still, and Harry Chambers Toller, Special Officers appointed under section 28 of the said Ordinances, made due inquiry into such claim, I, Harry Chambers Toller, Special Officer appointed under section 28 of the said Ordinances, with the consent of His Excellency the Governor, do hereby admit the claim of the said claimants to the said lands, as more fully described herein below, under section 4, sub-section (1), of the said Ordinances.

#### Description of the Lands referred to.

The following lots situated in the village of Hiniduma, in the Hinidum pattu of the Galle District, in the Southern Province, as described in the annexed diagram:—

Preliminary plan 484.			
Lot.	Name of Land.		Extent, A. R. P.
97A ..	Ampagodahena ..	..	16 0 10
97B ..	Do. ..	..	1 2 0
317 ..	Ampagodadeniya ..	..	0 2 25
			18 0 35

and bounded as follows: on the north by Ampagodahena to be declared the property of the Crown under the Waste Lands Ordinances; on the east by Ampagodahena to be declared the property of the Crown under the the Waste Lands Ordinances, the Ampagoda-ela; on the south by the Ampagodahena claimed by C. W. Karunaratna and others; on the west by the Andannemula-ela or Radagederagawa-ela.



Surveyor-General's Office,  
Colombo, June 17, 1914.

Scale of 8 Chains to an Inch.

G. K. THORNHILL,  
for Acting Surveyor-General.

June 30, 1914.

H. C. TOLLER,  
Special Officer.

#### Galle S. O. No. 313.

Order under Section 4, Sub-section (1), of "The Waste Lands Ordinances of 1897, 1899, 1900, and 1903,"  
declaring Land to be Crown Property.

In the matter of the land commonly called or known as Ampagodahena, situate in the village of Hiniduma, in the Hinidum pattu of the Galle District, in the Southern Province, and of "The Waste Lands Ordinances of 1897, 1899, 1900, and 1903."

WHEREAS in pursuance of section 1 of the said Ordinances it was duly notified on October 15, 1909, that if no claim to the land commonly called or known as Ampagodahena, situate in the village of Hiniduma, in the Hinidum pattu of the Galle District, in the Southern Province, containing in extent 330 acres 3 roods and 22 perches, and shown as lot 97 in preliminary plan 484 and in the annexed diagram, was made to John Still, Special Officer appointed under section 28 of the said Ordinances, within the period of three months from the date specified in such notice, such land would be declared the property of the Crown, and dealt with on account of the Crown (*vide* Notice No. 3,599):

And whereas (1) William de Silva Wickramanayaka Karunaratna, (2) Abraham de Silva Wikramanayaka Karunaratna, (3) Charles Edward Wikramanayaka Karunaratna, (4) Fredrick Henry Wikramanayaka Karunaratna, (5) Dionisius de Silva Madanayaka made claim thereto, and whereas the said claimants (1) William de Silva Wickramanayaka Karunaratna, (2) Abraham de Silva Wikramanayaka Karunaratna, (3) Charles Edward Wikramanayaka Karunaratna, (4) Fredrick Henry Wikramanayaka Karunaratna, and the said (5) Dionisius de Silva Madanayaka came to two agreements of the same tenor dated July 7, 1911, and July 16, 1911, whereby in consideration of their being declared the owners of lot 317 and of  $17\frac{1}{2}$  acres more or less of lot 97 in preliminary plan 484, now shown as lots 97A and 97B, and in consideration of the Settlement Officer settling as private outside the Waste Lands Ordinances lots 166, 167, 168, 169, 170, 171, 172, 189, and 190, they withdrew their claim to the above-mentioned lot 97, I, Harry Chambers Toller, Special Officer appointed under section 28 of the said Ordinances, under and by virtue of the powers vested in me in that behalf by section 4 of the said Ordinances, do hereby on June 30, 1914, order and declare under section 4, sub-section (1), of the said Ordinances, that the said land, as more fully described herein below, is the property of the Crown.

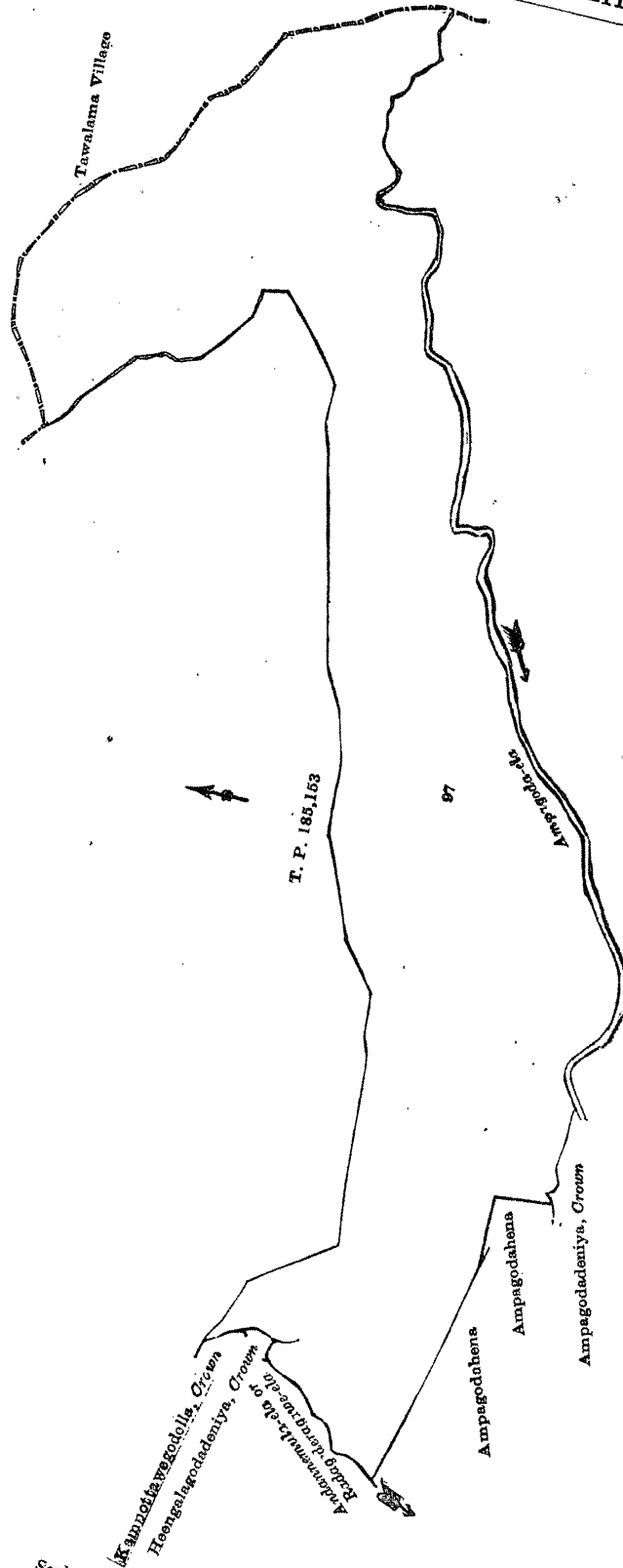
#### Description of the Land referred to.

The following lot situated in the village of Hiniduma, in the Hinidum pattu of the Galle District, in the Southern Province, as described in the annexed diagram:—

Preliminary plan 484.

Lot.	Name of Land.	Extent, A. R. P.
97	Ampagodahena	330 3 22

and bounded as follows: on the north by T. P. 185,153; on the east by the village limit of Tawalama; on the south by Ampagoda-ela, Ampagodadeniya declared to be the property of the Crown under the Waste Lands Ordinances, Ampagodahena to be declared the property of William de Silva Wickramanayaka Karunaratna and four others under the Waste Lands Ordinances; on the west by the Andanemula-ela or Radagederagawa-ela, Heengalgodadeniya declared to be the property of the Crown under the Waste Lands Ordinances, Kampottewegodella declared to be the property of the Crown under the Waste Lands Ordinances.



Surveyor-General's Office,  
Colombo, June 17, 1914.

Scale of 16 Chains to an Inch.

June 30, 1914.

H. C. TOLLER,  
Special Officer.

G. K. THORNHILL,  
for Acting Surveyor-General.

## Uva S. O. No. 1,794.

Order under Section 4, Sub-section (1), of "The Waste Lands Ordinances of 1897, 1899, 1900, and 1903."

In the matter of the land commonly called or known as Kehelwattegedera, Matiwalgawahena *alias* Hompolagodahena, situate in the village of Egodawelagama, in the Soranatota korale of the Wiyaluwa division, in the Province of Uva, and of "The Waste Lands Ordinances of 1897, 1899, 1900, and 1903."

WHEREAS in pursuance of section 1 of the said Ordinances it was duly declared and notified on March 5, 1909, that if no claim to the land commonly called or known as Kehelwattegedera Matiwalgawahena *alias* Hompolagodahena, situate in the village of Egodawelagama, in the Soranatota korale of the Wiyaluwa division, in the Province of Uva, containing in extent 3 acres and 8 perches, and shown as lot 13K in preliminary plan 179 and in the annexed diagram, was made to John George Fraser, Special Officer appointed under section 28 of the said Ordinances, within the period of three months from the date specified in the said notice, such land would be declared the property of the Crown, and dealt with on account of the Crown (*vide* Notice No. 3,361):

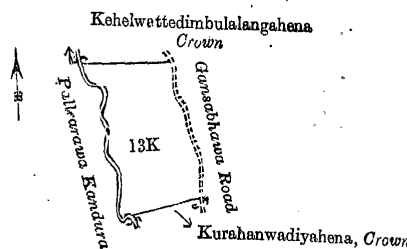
And whereas Morahela Gurukanduregedara Tennakoon Mudiyansele Ukku Menika made claim thereto, and Howard Orme Fox and John Still, Special Officers appointed under section 28 of the said Ordinances, made due inquiry into such claim, and whereas the said claimant and the aforesaid Howard Orme Fox, with the consent of His Excellency the Governor, came to an agreement in writing dated December 20, 1909, concerning the said land, under section 4, sub-section (1), of the said Ordinances, whereby it was agreed that the said claimant should be declared the purchaser of the said land upon payment on or before February 20, 1910, to the Government Agent at Badulla of a sum of Rupees Fifteen only (Rs. 15), as the purchase amount of the said land, and whereas the said amount has been duly paid by the said claimant, he is hereby, in pursuance of the agreement afore-mentioned, declared to be the purchaser of the said land, as more fully described herein below.

## Description of the Land referred to.

The following lot situated in the village of Egodawelagama, in the Soranatota korale of the Wiyaluwa division, in the Province of Uva, as described in the annexed diagram:—

Lot.	Name of Land.	Preliminary plan 179.	Extent, A. R. P.
13K	Kehelwattegedera Matiwalgawahena <i>alias</i> Hompolagodahena		3 0 8

and bounded as follows: on the north by Kehelwattedimbulalangahena to be declared the property of the Crown under the Waste Lands Ordinances; on the east by a Gansabhawa road; on the south by Kurahanwadiyahena to be declared the property of the Crown under the Waste Lands Ordinances; on the west by the Pallearawakandura.



Surveyor-General's Office,  
Colombo, March 14, 1914.

Scale of 8 Chains to an Inch.

A. H. G. DAWSON,  
for Acting Surveyor-General.

June 1, 1914.  
J. M. DAVIES,  
Special Officer.

## Uva S. O. No. 1,795.

Order under Section 4, Sub-section (1), of "The Waste Lands Ordinances of 1897, 1899, 1900, and 1903."

In the matter of the land commonly called or known as Galbemitnehena, situate in the village of Egodawelagama, in the Soranatota korale of the Wiyaluwa division, in the Province of Uva, and of "The Waste Lands Ordinances of 1897, 1899, 1900, and 1903."

WHEREAS in pursuance of section 1 of the said Ordinances it was duly declared and notified on March 5, 1909, that if no claim to the land commonly called or known as Galbemitnehena, situate in the village of Egodawelagama, in the Soranatota korale of the Wiyaluwa division, in the Province of Uva, containing in extent 1 acre 1 rood and 37 perches, and shown as lot 13AC in preliminary plan 179, and in the annexed diagram, was made to John George Fraser, Special Officer appointed under section 28 of the said Ordinances, within the period of three months from the date specified in the said notice, such land would be declared the property of the Crown, and dealt with on account of the Crown (*vide* Notice No. 3,361):

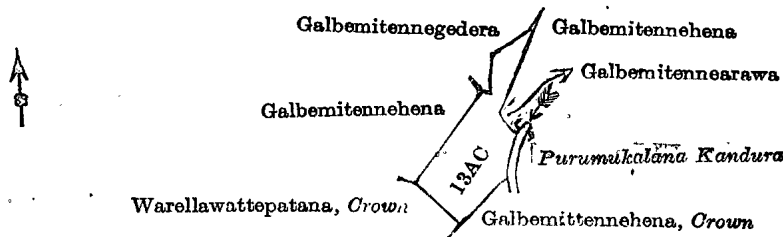
And whereas Purumukalane Dissanayake Mudiyansele Wannekurala made claim thereto, and Howard Orme Fox and John Still, Special Officers appointed under section 28 of the said Ordinances, made due inquiry into such claim, and whereas the said claimant and the aforesaid Howard Orme Fox, with the consent of His Excellency the Governor, came to an agreement in writing dated December 22, 1909, concerning the said land, under section 4, sub-section (1), of the said Ordinances, whereby it was agreed that the said claimant should be declared the purchaser of the said land upon payment to the Settlement Officer of a sum of Rupees Seven and Cents Fifty only (Rs. 7.50), as the purchase amount of the said land, and whereas the said amount has been duly paid by the said claimant, he is hereby, in pursuance of the agreement afore-mentioned, declared to be the purchaser of the said land, as more fully described herein below.

## Description of the Land referred to.

The following lot situated in the village Egodawelagama, in the Soranatota korale of the Wiyaluwa division, in the Province of Uva, as described in the annexed diagram:—

Lot.	Name of Land.	Preliminary plan 179.	Extent, A. R. P.
13AC	Galbemitnehena..		1 1 37

and bounded as follows : on the north by Galbemitennegedera claimed by Purumukulane Wannekurala ; on the east by Galbemitennehena sold to Purumukulane Dissanayaka Mudiyansele Heen Menika under the Waste Lands Ordinances, Galbemitennearawa claimed by Purumukulane Wanneku and another, the Purumukulanakandura, Galbemitennehena to be declared the property of the Crown under the Waste Lands Ordinances ; on the south by Werellawattepatana to be declared the property of the Crown under the Waste Lands Ordinances ; on the west by Galbemitennehena sold to Purumukulane Dissanayaka Mudiyansele Kiriwante under the Waste Lands Ordinances.



Surveyor-General's Office,  
Colombo, March 14, 1914.

Scale of 8 Chains to an Inch.

A. H. G. DAWSON,  
for Acting Surveyor-General.

J. M. DAVIES,  
Special Officer.  
June 1, 1914.

**Uva S. O. No. 1,796.**

**Order under Section 4, Sub-section (1), of "The Waste Lands Ordinances of 1897, 1899, 1900, and 1903."**

In the matter of the land commonly called or known as Kahawattehena, situate in the village of Egodawelagama, in the Soranatota korale of the Wiyaluwa division, in the Province of Uva, and of "The Waste Lands Ordinances of 1897, 1899, 1900, and 1903."

WHEREAS in pursuance of section 1 of the said Ordinances it was duly declared and notified on March 5, 1909, that if no claim to the land commonly called or known as Kahawattehena, situate in the village of Egodawelagama, in the Soranatota korale of the Wiyaluwa division, in the Province of Uva, containing in extent 3 roods and 35 perches, and shown as lot 43A in preliminary plan 179 and in the annexed diagram, was made to John George Fraser, Special Officer appointed under section 28 of the said Ordinances, within the period of three months from the date specified in the said notice, such land would be declared the property of the Crown, and dealt with on account of the Crown (*vide* Notice No. 3,361) :

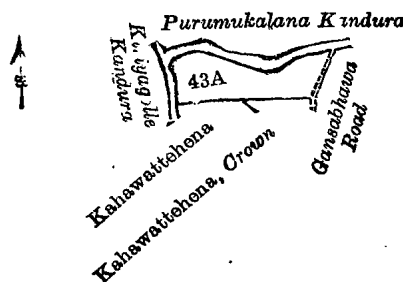
And whereas Samarakoon Jayasundera Mudiyansele Pinnawatta Sudu Banda made claim thereto, and Howard Orme Fox and John Still, Special Officers appointed under section 28 of the said Ordinances, made due inquiry into such claim, and whereas the said claimant and the aforesaid Howard Orme Fox, with the consent of His Excellency the Governor, came to an agreement in writing dated December 18, 1909, concerning the said land, under section 4, sub-section (1), of the said Ordinances, whereby it was agreed that the said claimant should be declared the purchaser of the said land upon payment on or before February 18, 1910, to the Government Agent at Badulla of a sum of Rupees Five only (Rs. 5), as the purchase amount of the said land, and whereas the said amount has been duly paid by the said claimant, he is hereby, in pursuance of the agreement afore-mentioned, declared to be the purchaser of the said land, as more fully described herein below.

*Description of the Land referred to.*

The following lot situated in the village of Egodawelagama, in the Soranatota korale of the Wiyaluwa division, in the Province of Uva, as described in the annexed diagram:—

Lot.	Name of Land.	Preliminary plan 179.	Extent, A. R. P.
43A	Kahawattehena	.. .. .	.. 0 3 35

and bounded as follows : on the north by the Purumukalanekandura ; on the east by a Gansabhawa road ; on the south by Kahawattehena to be declared the property of the Crown under the Waste Lands Ordinances, Kahawattehena sold to Samarakon Mudiyansele Heen Banda *alias* Yape Wannaku Rajapakse Mudiyansele Heen Banda under the Waste Lands Ordinances ; on the west by the Kiriya-gollakandura.



Surveyor-General's Office,  
Colombo, March 14, 1914.

Scale of 8 Chains to an Inch.

A. H. G. DAWSON,  
for Acting Surveyor-General.

J. M. DAVIES,  
Special Officer.  
June 1, 1914.

## Uva S. O. No. 1,797.

## Order under Section 4, Sub-section (1), of "The Waste Lands Ordinances of 1897, 1899, 1900, and 1903."

In the matter of the lands commonly called or known as Tambalaketiyehena *alias* Madawalatenneyaya and Munwattagehena, situate in the village of Egodawelagama, in the Soranatota korale of the Wiyaluwa division, in the Province of Uva, and of "The Waste Lands Ordinances of 1897, 1899, 1900, and 1903."

WHEREAS in pursuance of section 1 of the said Ordinances it was duly declared and notified on March 5, 1909, that if no claim to the lands commonly called or known as Tambalaketiyehena *alias* Madawalatenneyaya and Munwattagehena, situate in the village of Egodawelagama, in the Soranatota korale of the Wiyaluwa division, in the Province of Uva, containing in extent 4 acres 3 roods and 32 perches, and shown as lots 13AK, 13AL in preliminary plan 179 and in the annexed diagram, was made to John George Fraser, Special Officer appointed under section 28 of the said Ordinances, within the period of three months from the date specified in the said notice, such land would be declared the property of the Crown, and dealt with on account of the Crown (*vide* Notice No. 3,361):

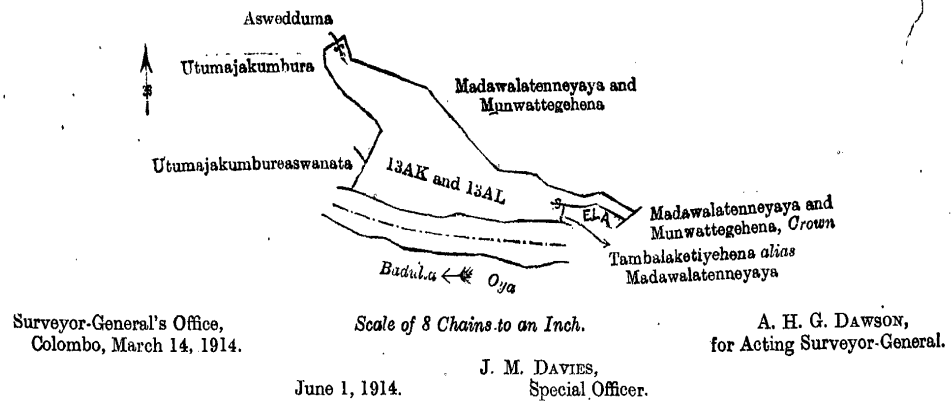
And whereas Medagedera Herat Appu made claim thereto, and Howard Orme Fox and John Still, Special Officers appointed under section 28 of the said Ordinances, made due inquiry into such claim, and whereas the said claimant and the aforesaid Howard Orme Fox, with the consent of His Excellency the Governor, came to an agreement in writing dated December 23, 1909, concerning the said land, under section 4, sub-section (1), of the said Ordinances, whereby it was agreed that the said claimant should be declared the purchaser of the said lands upon payment to the Settlement Officer of a sum of Rupees Twenty-five only (Rs. 25), as the purchase amount of the said lands, and whereas the said amount has been duly paid by the said claimant, he is hereby, in pursuance of the agreement afore-mentioned, declared to be the purchaser of the said lands, as more fully described herein below.

## Description of the Lands referred to.

The following lots situated in the village of Egodawelagama, in the Soranatota korale of the Wiyaluwa division, in the Province of Uva, as described in the annexed diagram:—

Preliminary plan 179.			Extent, A. R. P.
Lot.	Name of Land.		
13AK ..	Tambalaketiyehena <i>alias</i> Madawalatenneyaya and Munwattagehena	..	3 3 39
13AL ..	Do. ..	..	0 3 33
			4 3 32

and bounded as follows: on the north by Aswedduma claimed by Godahene Digirala and others, Madawalatenneyaya and Munwattagehena to be declared the property of Frederick Taldena under the Waste Lands Ordinances; on the east by Madawalatenneyaya and Munwattagehena to be declared the property of the Crown under the Waste Lands Ordinances; on the south by an ela, Tambalaketiyehena *alias* Madawalatenneyaya and Munwattagehena to be declared the property of Frederick Taldena under the Waste Lands Ordinances, the Badulla-oya; on the west by Utumajakumbura *alias* Madawalatenneyaya and Munwattagehena to be declared the property of Frederick Taldena under the Waste Lands Ordinances, Utumajakumbura claimed by the Taldena family.



Surveyor-General's Office,  
Colombo, March 14, 1914.

Scale of 8 Chains to an Inch.

A. H. G. DAWSON,  
for Acting Surveyor-General.

J. M. DAVIES,  
Special Officer.

June 1, 1914.

## Uva S. O. No. 1,798.

## Order under Section 4, Sub-section (1), of "The Waste Lands Ordinances of 1897, 1899, 1900, and 1903."

In the matter of the land commonly called or known as Ketagodahena, situate in the village of Egodawelagama, in the Soranatota korale of the Wiyaluwa division, in the Province of Uva, and of "The Waste Lands Ordinances of 1897, 1899, 1900, and 1903."

WHEREAS in pursuance of section 1 of the said Ordinances it was duly declared and notified on March 5, 1909, that if no claim to the land commonly called or known as Ketagodahena, situate in the village of Egodawelagama, in the Soranatota korale of the Wiyaluwa division, in the Province of Uva, containing in extent 2 acres and 12 perches, and shown as lot 148U in preliminary plan 179, and in the annexed diagram, was made to John George Fraser, Special Officer appointed under section 28 of the said Ordinances, within the period of three months from the date specified in the said notice, such land would be declared the property of the Crown, and dealt with on account of the Crown (*vide* Notice No. 3,361):

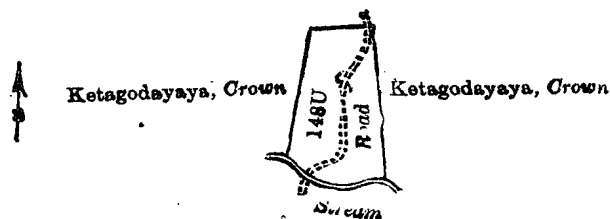
And whereas Dambagahapitiya Retnayaka Mudiyanseleage Huduhamy made claim thereto, and Howard Orme Fox and John Still, Special Officers appointed under section 28 of the said Ordinances, made due inquiry into such claim, and whereas the said claimant and the aforesaid Howard Orme Fox, with the consent of His Excellency the Governor, came to an agreement in writing dated December 21, 1909, concerning the said land, under section 4, sub-section (1), of the said Ordinances, whereby it was agreed that the said claimant should be declared the purchaser of the said land upon payment on or before December 21, 1909, to the Settlement Officer of a sum of Rupees Ten only (Rs. 10), as the purchase amount of the said land, and whereas the said amount has been duly paid by the said claimant, he is hereby, in pursuance of the agreement afore-mentioned, declared to be the purchaser of the said land, as more fully described herein below.

*Description of the Land referred to.*

The following lot situated in the village of Egodawelagama, in the Soranatota korale of the Wiyaluwa division, in the Province of Uva, as described in the annexed diagram :—

Preliminary plan 179.		
Lot.	Name of Land.	Extent, A. R. P.
148U ..	Ketagodahena ..	2 0 12

and bounded as follows : on the north and on the east by Ketagodayaya to be declared the property of the Crown under the Waste Lands Ordinances ; on the south by a stream ; on the west by Ketagodayaya to be declared the property of the Crown under the Waste Lands Ordinances.



Surveyor-General's Office,  
Colombo, March 14, 1914.

Scale of 8 Chains to an Inch.

A. H. G. DAWSON,  
for Acting Surveyor-General.

J. M. DAVIES,  
Special Officer.

June 1, 1914.

**Uva S. O. No. 1,799.****Order under Section 4, Sub-section (1), of "The Waste Lands Ordinances of 1897, 1899, 1900, and 1903."**

In the matter of the land commonly called or known as Dimbulelangawattahena *alias* Pitiyanarangahawattahena, situate in the village of Egodawelagama, in the Soranatota korale of the Wiyaluwa division, in the Province of Uva, and of "The Waste Lands Ordinances of 1897, 1899, 1900, and 1903."

WHEREAS in pursuance of section 1 of the said Ordinances it was duly declared and notified on March 5, 1909, that if no claim to the land commonly called or known as Dimbulelangawattahena *alias* Pitiyanarangahawattahena, situate in the village of Egodawelagama, in the Soranatota korale of the Wiyaluwa division, in the Province of Uva, containing in extent 4 acres 13 perches, and shown as lot 13M in preliminary plan 179, and in the annexed diagram, was made to John George Fraser, Special Officer appointed under section 28 of the said Ordinances, within the period of three months from the date specified in the said notice, such land would be declared the property of the Crown, and dealt with on account of the Crown (*vide* Notice No. 3,361) :

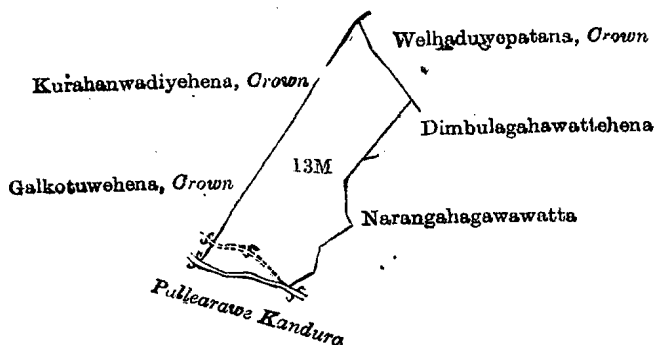
And whereas Samarakoon Mudiyansele Pansalewatte Ganetirala made claim thereto, and Howard Orme Fox and John Still, Special Officers appointed under section 28 of the said Ordinances, made due inquiry into such claim, and whereas the said claimant and the aforesaid Howard Orme Fox, with the consent of His Excellency the Governor, came to an agreement in writing dated December 20, 1909, concerning the said land, under section 4, sub-section (1), of the said Ordinances, whereby it was agreed that the said claimant should be declared the purchaser of the said land upon payment on or before February 20, 1910, to the Government Agent at Badulla of a sum of Rupees Twenty only (Rs. 20), as the purchase amount of the said land, and whereas the said amount has been duly paid by the said claimant, he is hereby, in pursuance of the agreement afore-mentioned, declared to be the purchaser of the said land, as more fully described herein below.

*Description of the Land referred to.*

The following lot situated in the village of Egodawelagama, in the Soranatota korale of the Wiyaluwa division, in the Province of Uva, as described in the annexed diagram :—

Preliminary plan 179.		
Lot.	Name of Land.	Extent, A. R. P.
13M ..	Dimbulelangawattahena <i>alias</i> Pitiyanarangahawattahena ..	4 0 13

and bounded as follows : on the north by Welhaduwapatana to be declared the property of the Crown under the Waste Lands Ordinances ; on the east by the Dimbulagahawattahena to be declared the property of Patanagedera Samarakon Mudiyansele Kumarihamy under the Waste Lands Ordinances, Narangahagawawatta claimed by Ganetirala, *ex-Arachchi* ; on the south by Pallearawekandura ; on the west by Galkotuwehena to be declared the property of Crown under the Waste Lands Ordinances, Kuruhanwadiyehena to be declared the property of the Crown under the Waste Lands Ordinances.



Surveyor-General's Office,  
Colombo, March 14, 1914.

Scale of 8 Chains to an Inch.

A. H. G. DAWSON,  
for Acting Surveyor-General.

J. M. DAVIES,  
Special Officer.

June 1, 1914.

## Uva S. O. No. 1,800.

## Order under Section 4, Sub-section (1), of "The Waste Lands Ordinances of 1897, 1899, 1900, and 1903."

In the matter of the land commonly called or known as Nikatennekahatagawahenyaya, situate in the village of Egodawelagama, in the Soranatota korale of the Wiyaluwa division, in the Province of Uva, and of "The Waste Lands Ordinances of 1897, 1899, 1900, and 1903."

WHEREAS in pursuance of section 1 of the said Ordinances it was duly declared and notified on March 5, 1909, that if no claim to the land commonly called or known as Nikatennekahatagawahenyaya, situate in the village of Egodawelagama, in the Soranatota korale of the Wiyaluwa division, in the Province of Uva, containing in extent 3 roods and 36 perches, and shown as lot 148Q in preliminary plan 179 and in the annexed diagram, was made to John George Fraser, Special Officer appointed under section 28 of the said Ordinances, within the period of three months from the date specified in the said notice, such land would be declared the property of the Crown, and dealt with on account of the Crown (*vide* Notice No. 3,361):

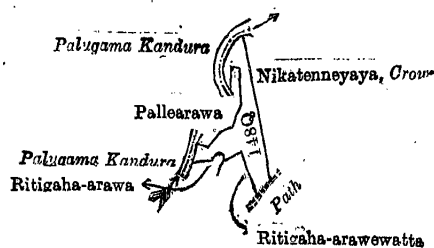
And whereas Palugama Godapitagedera Herat Appu made claim thereto, and Howard Orme Fox and John Still, Special Officers appointed under section 28 of the said Ordinances, made due inquiry into such claim, and whereas the said claimant and the aforesaid Howard Orme Fox, with the consent of His Excellency the Governor, came to an agreement in writing dated December 18, 1909, concerning the said land, under section 4, sub-section (1), of the said Ordinances, whereby it was agreed that the said claimant should be declared the purchaser of the said land upon payment on or before February 18, 1910, to the Government Agent at Badulla of a sum of Rupees Five only (Rs. 5), as the purchase amount of the said land, and whereas the said amount has been duly paid by the said claimant, he is hereby, in pursuance of the agreement afore-mentioned, declared to be the purchaser of the said land, as more fully described herein below.

*Description of the Land referred to.*

The following lot situated in the village of Egodawelagama, in the Soranatota korale of the Wiyaluwa division, in the Province of Uva, as described in the annexed diagram:—

Lot.	Name of Land.	Preliminary plan 179.	Extent, A. R. P.
148Q	Nikatennekahatagawahenyaya		0 3 36

and bounded as follows: on the north by the Palugamakandura; on the east by Nikatennyaya to be declared the property of the Crown under the Waste Lands Ordinances; on the south by a path; on the west by Ritigaha-arawawatta claimed by Ritigahawattegedara Herat Appu, Ritigaha-arawa claimed by Palugama Herat Appu, the Palugamakandura, Pallearawa claimed by Passara Banda, the Palugamakandura.



Surveyor-General's Office,  
Colombo, March 14, 1914.

Scale of 8 Chains to an Inch.

A. H. G. DAWSON,  
for Acting Surveyor-General.

J. M. DAVIES,  
Special Officer.

June 1, 1914.

## Uva S. O. No. 1,801.

## Order under Section 4, Sub-section (1), of "The Waste Lands Ordinances of 1897, 1899, 1900, and 1903."

In the matter of the land commonly called or known as Medalandehena, situate in the village of Egodawelagama, in the Soranatota korale of the Wiyaluwa division, in the Province of Uva, and of "The Waste Lands Ordinances of 1897, 1899, 1900, and 1903."

WHEREAS in pursuance of section 1 of the said Ordinances it was duly declared and notified on March 5, 1909, that if no claim to the land commonly called or known as Medalandehena, situate in the village of Egodawelagama, in the Soranatota korale of the Wiyaluwa division, in the Province of Uva, containing in extent 1 acre and 1 perch, and shown as lot 171Q in preliminary plan 179, and in the annexed diagram, was made to John George Fraser, Special Officer appointed under section 28 of the said Ordinances, within the period of three months from the date specified in the said notice, such land would be declared the property of the Crown, and dealt with on account of the Crown (*vide* Notice No. 3,361):

And whereas Samarakoon Jayasundera Mudiyansele Heen Menika made claim thereto, and Howard Orme Fox and John Still, Special Officers appointed under section 28 of the said Ordinances, made due inquiry into such claim, and whereas the said claimant and the aforesaid Howard Orme Fox, with the consent of His Excellency the Governor, came to an agreement in writing dated December 20, 1909, concerning the said land, under section 4, sub-section (1), of the said Ordinances, whereby it was agreed that the said claimant should be declared the purchaser of the said land upon payment on or before February 20, 1910, to the Government Agent at Badulla of a sum of Rupees Five only (Rs. 5), as the purchase amount of the said land, and whereas the said amount has been duly paid by the said claimant, he is hereby, in pursuance of the agreement afore-mentioned, declared to be the purchaser of the said land, as more fully described herein below.


*Description of the Land referred to.*

The following lot situated in the village of Egodawelagama, in the Soranatota korale of the Wiyaluwa division, in the Province of Uva, as shown in the annexed diagram:—

Lot.	Name of Land.	Preliminary plan 179.	Extent, A. R. P.
171Q	Medalandehena		1 0 1

and bounded as follows: on the north by Polgasarawewatta claimed by Siriwardana Banda and others, Medalandewatta claimed by Heen Kumarihamy; on the east by Medalandehena sold to Samarakon Jayasundera Mudiyansele Madduma Banda and others under the Waste Lands Ordinances; on the south by Egodawatta claimed by Kalu Banda; on the west by the Pusheraligahakandura.





Surveyor-General's Office,  
Colombo, March 14, 1914.

Scale of 8 Chains to an Inch.

A. H. G. DAWSON,  
for Acting Surveyor-General.

June 1, 1914.

J. M. DAVIES,  
Special Officer.

**Uva S. O. No. 1,802.**

**Order under Section 4, Sub-section (1), of "The Waste Lands Ordinances of 1897, 1899, 1900, and 1903."**

In the matter of the land commonly called or known as Yahalawattchena, situate in the village of Egodawelagama, in the Soranatota korale of the Wiyaluwa division, in the Province of Uva, and of "The Waste Lands Ordinances of 1897, 1899, 1900, and 1903."

WHEREAS in pursuance of section 1 of the said Ordinances it was duly declared and notified on March 5, 1909, that if no claim to the land commonly called or known as Yahalawattchena, situate in the village of Egodawelagama, in the Soranatota korale of the Wiyaluwa division, in the Province of Uva, containing in extent 1 acre and 1 perch, and shown as lot 148X in preliminary plan 179 and in the annexed diagram, was made to John George Fraser, Special Officer appointed under section 28 of the said Ordinances, within the period of three months from the date specified in the said notice, such land would be declared the property of the Crown, and dealt with on account of the Crown (*vide* Notice No. 3,361):

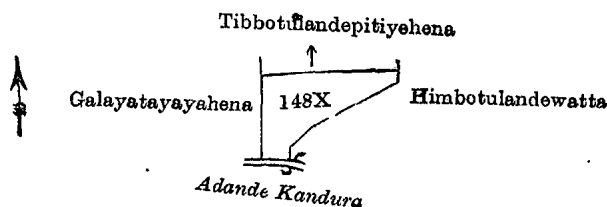
And whereas Samarakoon Jayasundera Mudiyansele Mutu Banda made claim thereto, and Howard Orme Fox and John Still, Special Officers appointed under section 28 of the said Ordinances, made due inquiry into such claim, and whereas the said claimant and the aforesaid Howard Orme Fox, with the consent of His Excellency the Governor, came to an agreement in writing dated December 20, 1909, concerning the said land, under section 4, sub-section (1), of the said Ordinances, whereby it was agreed that the said claimant should be declared the purchaser of the said land upon payment on or before February 20, 1910, to the Government Agent at Badulla of a sum of Rupees Five only (Rs. 5), as the purchase amount of the said land, and whereas the said amount has been duly paid by the said claimant, he is hereby, in pursuance of the agreement afore-mentioned, declared to be the purchaser of the said land, as more fully described herein below.

*Description of the Land referred to.*

The following lot situated in the village of Egodawelagama, in the Soranatota korale of the Wiyaluwa division, in the Province of Uva, as described in the annexed diagram:—

Lot.	Name of Land.	Preliminary plan 179.	Extent. A. R. P.
148X	Yahalawattchena	.. .. .	1 0 1

and bounded as follows: on the north by Tibbotulandepitiyehena sold to Samarakon Jayasundera Mudiyansele Madduma Banda and others under the Waste Lands Ordinances; on the east by Himbotulandewatta claimed by Himbotulandewatte Kiriwante; on the south by the Adandekandura; on the west by Galayatayayahena to be declared the property of Kiriyagolle Samarakon Mudiyansele Banda under the Waste Lands Ordinances.



Surveyor-General's Office,  
Colombo, March 14, 1914.

Scale of 8 Chains to an Inch.

A. H. G. DAWSON,  
for Acting Surveyor-General.

June 1, 1914.

J. M. DAVIES,  
Special Officer.

**Uva S. O. No. 1,803.**

**Order under Section 4, Sub-section (1), of "The Waste Lands Ordinances of 1897, 1899, 1900, and 1903."**

In the matter of the land commonly called or known as Galbemitnehena, situate in the village of Egodawelagama, in the Soranatota korale of the Wiyaluwa division, in the Province of Uva, and of "The Waste Lands Ordinances of 1897, 1899, 1900, and 1903."

WHEREAS in pursuance of section 1 of the said Ordinances it was duly declared and notified on March 5, 1909, that if no claim to the land commonly called or known as Galbemitnehena, situate in the village of Egodawelagama, in the Soranatota korale of the Wiyaluwa division, in the Province of Uva, containing in extent 1 acre and 1 rood, and shown as lot 13AD in preliminary plan 179, and in the annexed diagram, was made to John George Fraser, Special Officer appointed under section 28 of the said Ordinances, within the period of three months from the date specified in the said notice, such land would be declared the property of the Crown, and dealt with on account of the Crown (*vide* Notice No. 3,361):

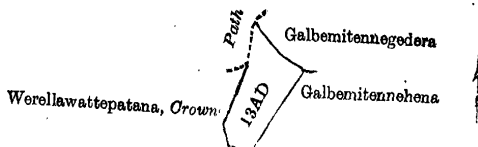
And whereas Purumukalane Dissanayaka Mudiyansele Kiriwante made claim thereto, and Howard Orme Fox and John Still, Special Officers appointed under section 28 of the said Ordinances, made due inquiry into such claim, and whereas the said claimant and the aforesaid Howard Orme Fox, with the consent of His Excellency the Governor, came to an agreement in writing dated December 22, 1909, concerning the said land, under section 4, sub-section (1), of the said Ordinances, whereby it was agreed that the said claimant should be declared the purchaser of the said land upon payment on or before February 22, 1910, to the Government Agent at Badulla of a sum of Rupees Six and Cents Twenty-five only (Rs. 6.25), as the purchase amount of the said land, and whereas the said amount has been duly paid by the said claimant, he is hereby, in pursuance of the agreement afore-mentioned, declared to be the purchaser of the said land, as more fully described herein below.

*Description of the Land referred to.*

The following lot situated in the village of Egodawelagama, in the Soranatotakorale of the Wiyaluwa division, in the Province of Uva, as described in the annexed diagram:—

Lot.	Name of Land.	Preliminary plan 179.	Extent, A. R. P.
13AD	Galbemitennehena		1 1 0

and bounded as follows: on the north by Galbemitennegedara claimed by Purumukalane Wannakurala; on the east by Galbemitennehena sold to Purumukalane Dissanayaka Mudiyansele Wannakurala under the Waste Lands Ordinances; on the south by Werellawattepatana to be declared the property of the Crown under the Waste Lands Ordinances; and on the west by Werellewattepatana to be declared the property of the Crown under the Waste Lands Ordinances.



Surveyor-General's Office,  
Colombo, March 14, 1914.

Scale of 8 Chains to an Inch.

A. H. G. DAWSON,  
for Acting Surveyor-General.

June 1, 1914.

J. M. DAVIES,  
Special Officer.

**Uva S. O. No. 1,804.****Order under Section 4, Sub-section (1), of "The Waste Lands Ordinances of 1897, 1899, 1900, and 1903."**

In the matter of the land commonly called or known as Rilpolayagehena, situate in the village of Egodawelagama, in the Soranatotakorale of the Wiyaluwa division, in the Province of Uva, and of "The Waste Lands Ordinances of 1897, 1899, 1900, and 1903."

WHEREAS in pursuance of section 1 of the said Ordinances it was duly declared and notified on March 5, 1909, that if no claim to the land commonly called or known as Rilpolayagehena, situate in the village of Egodawelagama, in the Soranatotakorale of the Wiyaluwa division, in the Province of Uva, containing in extent 4 acres 1 rood and 19 perches, and shown as lot 17 in preliminary plan 179, and in the annexed diagram, was made to John George Fraser, Special Officer appointed under section 28 of the said Ordinances, within the period of three months from the date specified in the said notice, such land would be declared the property of the Crown, and dealt with on account of the Crown (*vide* Notice No. 3,361):

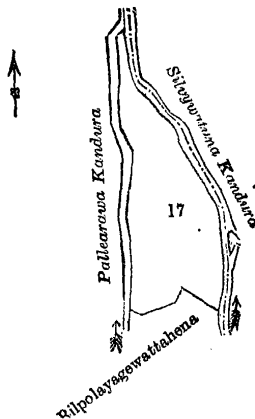
And whereas Wijekoon Mudiyansele Kiriwante made claim thereto, and Howard Orme Fox and John Still, Special Officers appointed under section 28 of the said Ordinances, made due inquiry into such claim, and whereas the said claimant and the aforesaid Howard Orme Fox, with the consent of His Excellency the Governor, came to an agreement in writing dated December 18, 1909, concerning the said land, under section 4, sub-section (1), of the said Ordinances, whereby it was agreed that the said claimant should be declared the purchaser of the said land upon payment on or before February 18, 1910, to the Government Agent at Badulla of a sum of Rupees Twenty-one and Cents Eighty-five only (Rs. 21.85), as the purchase amount of the said land, and whereas the said amount has been paid by the said claimant, he is hereby, in pursuance of the agreement afore-mentioned, declared to be the purchaser of the said land, as more fully described herein below.

*Description of the Land referred to.*

The following lot situated in the village of Egodawelagama, in the Soranatotakorale of the Wiyaluwa division in the Province of Uva, as described in the annexed diagram:—

Lot.	Name of Land.	Preliminary plan 179.	Extent, A. R. P.
17	Rilpolayagehena		4 1 19

and bounded as follows: on the north by the Pallearawekandura, the Silvywatunakandura; on the east by the Silvywatunakandura; on the south by Rilpolayagewattahena claimed by Rilpolayage Kiriwante; on the west by the Pallearawekandura.



Surveyor-General's Office,  
Colombo, March 14, 1914.

Scale of 8 Chains to an Inch.

A. H. G. DAWSON,  
for Acting Surveyor-General.

June 1, 1914.

J. M. DAVIES,  
Special Officer.

## Uva S. O. No. 1,805.

## Order under Section 4, Sub-section (1), of "The Waste Lands Ordinances of 1897, 1899, 1900, and 1903."

In the matter of the land commonly called or known as Agalewattehena *alias* Malwattehena, situate in the village of Egodawelagama, in the Soranotota korale of the Wiyaluwa division, in the Province of Uva, and of "The Waste Lands Ordinances of 1897, 1899, 1900, and 1903."

WHEREAS in pursuance of section 1 of the said Ordinances it was duly declared and notified on March 5, 1909, that if no claim to the land commonly called or known as Agalewattehena *alias* Malwattehena, situate in the village of Egodawelagama, in the Soranotota korale of the Wiyaluwa division, in the Province of Uva, containing in extent 1 acre, and shown as lot 13AF in preliminary plan 179 and in the annexed diagram, was made to John George Fraser, Special Officer appointed under section 28 of the said Ordinances, within the period of three months from the date specified in the said notice, such land would be declared the property of the Crown, and dealt with on account of the Crown (*vide* Notice No. 3,361):

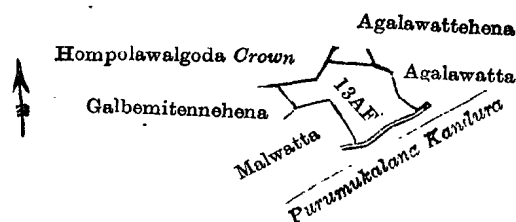
And whereas Purumukalane Dissanayaka Mudiyansele Tissahamy made claim thereto, and Howard Orme Fox and John Still, Special Officers appointed under section 28 of the said Ordinances, made due inquiry into such claim, and whereas the said claimant and the aforesaid Howard Orme Fox, with the consent of His Excellency the Governor, came to an agreement in writing dated December 22, 1909, concerning the said land, under section 4, sub-section (1), of the said Ordinances, whereby it was agreed that the said claimant should be declared the purchaser of the said land upon payment to the Settlement Officer of a sum of Rupees Five only (Rs. 5), as the purchase amount of the said land, and whereas the said amount has been duly paid by the said claimant, he is hereby, in pursuance of the agreement afore-mentioned, declared to be the purchaser of the said land, as more fully described herein below.

*Description of the Land referred to.*

The following lot situated in the village of Egodawelagama, in the Soranotota korale of the Wiyaluwa division, in the Province of Uva, as described in the annexed diagram:—

Lot.	Name of Land.	Extent, A. R. P.
13AF	Agalewattehena <i>alias</i> Malwattehena	1 0 0

and bounded as follows: on the north by Hompolawalgoda to be declared the property of the Crown under the Waste Lands Ordinances, Agalewattehena sold to Purumukalane Dissanayaka Mudiyansele Siyathuralage Wannakurala under the Waste Lands Ordinances; on the east by Agalawatta claimed by Purumukalane Wannaku; on the south by the Purumukulanakandura, Malwatta claimed by Purumukalane Wannaku and another; on the west by Galbemitennehena sold to Purumukalane Dissanayaka Mudiyansele Heen Menika under the Waste Lands Ordinances.



Surveyor-General's Office,  
Colombo, March 14, 1914.

Scale of 8 Chains to an Inch.

A. H. G. DAWSON,  
for Acting Surveyor-General.

June 1, 1914. J. M. DAVIES,  
Special Officer.

## Uva S. O. No. 1,806.

## Order under Section 4, Sub-section (1), of "The Waste Lands Ordinances of 1897, 1899, 1900, and 1903."

In the matter of the land commonly called or known as Agalewattehena, situate in the village of Egodawelagama, in the Soranotota korale of the Wiyaluwa division, in the Province of Uva, and of "The Waste Lands Ordinances of 1897, 1899, 1900, and 1903."

WHEREAS in pursuance of section 1 of the said Ordinances it was duly declared and notified on March 5, 1909, that if no claim to the land commonly called or known as Agalewattehena, situate in the village of Egodawelagama, in the Soranotota korale of the Wiyaluwa division, in the Province of Uva, containing in extent 2 roods and 38 perches, and shown as lot 13AG in preliminary plan 179, and in the annexed diagram, was made to John George Fraser, Special Officer appointed under section 28 of the said Ordinances, within the period of three months from the date specified in the said notice, such land would be declared the property of the Crown, and dealt with on account of the Crown (*vide* Notice No. 3,361):

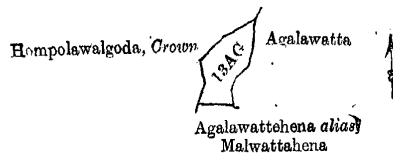
And whereas Purumukalane Dissanayaka Mudiyansele Siyathuralage Wannakurala made claim thereto, and Howard Orme Fox and John Still, Special Officers appointed under section 28 of the said Ordinances, made due inquiry into such claim, and whereas the said claimant and the aforesaid Howard Orme Fox, with the consent of His Excellency the Governor, came to an agreement in writing dated December 22, 1909, concerning the said land, under section 4, sub-section (1), of the said Ordinances, whereby it was agreed that the said claimant should be declared the purchaser of the said land upon payment to the Settlement Officer of a sum of Rupees Three and Cents Seventy-five only (Rs. 3 75), as the purchase amount of the said land, and whereas the said amount has been duly paid by the said claimant, he is hereby, in pursuance of the agreement afore-mentioned, declared to be the purchaser of the said land, as more fully described herein below.

*Description of the Land referred to.*

The following lot situate in the village of Egodawelagama, in the Soranotota korale of the Wiyaluwa division, in the Province of Uva, as described in the annexed diagram:—

Lot.	Name of Land.	Extent, A. R. P.
13AG	Agalewattehena	0 2 38

and bounded as follows: on the north and west by Hompolawalgoda to be declared the property of the Crown under the Waste Lands Ordinances; on the east by Agalawatta claimed by Purumukalane Wannaku and another; on the south by Agalewattehena *alias* Malwattehena sold to Purumukalane Dissanayaka Mudiyansele Tissahamy under the Waste Lands Ordinances.



Surveyor-General's Office,  
Colombo, March 14, 1914.

Scale of 8 Chains to an Inch.

A. H. G. DAWSON,  
for Acting Surveyor-General.

June 1, 1914.

J. M. DAVIES,  
Special Officer.

Uva S. O. No. 1,807.

Order under Section 4, Sub-section (1), of "The Waste Lands Ordinances of 1897, 1899, 1900, and 1903."

In the matter of the lands commonly called or known as Nagollehena, Godakamatewattehena, Batalawattehena, &c., situate in the village of Egodawelagama, in the Soranatotokorale of the Wiyaluwa division, in the Province of Uva, and of "The Waste Lands Ordinances of 1897, 1899, 1900, and 1903."

WHEREAS in pursuance of section 1 of the said Ordinances it was duly declared and notified on March 5, 1909, that if no claim to the lands commonly called or known as Nagollehena, Godakamatewattehena, Batalawattehena, &c., situate in the village of Egodawelagama, in the Soranatotokorale of the Wiyaluwa division, in the Province of Uva, containing in extent 1 acre 3 roods and 30 perches, and shown as lots 65B, 65C, 68, and 66A in preliminary plan 179 and in the annexed diagrams, was made to John George Fraser, Special Officer appointed under section 28 of the said Ordinances, within the period of three months from the date specified in the said notice, such lands would be declared the property of the Crown, and dealt with on account of the Crown (*vide* Notice No. 3,361):

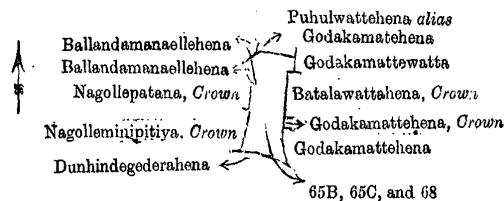
And whereas Samarakoon Jayasundera Mudiyansele Pinnawatte Kalu Banda made claim thereto, and Howard Orme Fox and John Still, Special Officers appointed under section 28 of the said Ordinances, made due inquiry into such claim, and whereas the said claimant and the aforesaid Howard Orme Fox, with the consent of His Excellency the Governor, came to an agreement in writing dated December 18, 1909, concerning the said lands, under section 4, sub-section (1), of the said Ordinances, whereby it was agreed that the said claimant should be declared the purchaser of the said lands upon payment on or before February 18, 1910, to the Government Agent at Badulla of a sum of Rupees Ten only (Rs. 10), as the purchase amount of the said lands, and whereas the said amount has been duly paid by the said claimant, he is hereby, in pursuance of the agreement afore-mentioned, declared to be the purchaser of the said lands, as more fully described herein below.

Description of the Lands referred to.

The following lots situated in the village of Egodawelagama, in the Soranatotokorale of the Wiyaluwa division, in the Province of Uva, as described in the annexed diagrams:—

		I.—Preliminary plan 179.		Extent, A. R. P.	
Lot.	Name of Land.				
65B	Nagollehena	..	..	0	1 39
65C	Godakamatewattehena	..	..	0	0 9
68	Batalawattehena	..	..	0	1 32
				1	0 0

and bounded as follows: on the north by Ballandamanaellehena to be declared the property of Samarakoon Mudiyansele Banduralage Punchi Banda under the Waste Lands Ordinances, Puhulwattehena alias Godakamatehena sold to Samarakoon Mudiyansele Banduralage Punchi Banda under the Waste Lands Ordinances; on the east by Godakamatewatta claimed by Kirigolle Ukku Banda and another, Batalawattahena to be declared the property of the Crown under the Waste Lands Ordinances, Godakamatehena to be declared the property of the Crown under the Waste Lands Ordinances, Godakamatehena sold to Samarakoon Mudiyansele Tissahamy under the Waste Lands Ordinances; on the south by Dunhindegerahena sold to Kiriyagolla Samarakoon Mudiyansele Banda and another under the Waste Lands Ordinances; and on the west by Nagolleminipitiya to be declared the property of the Crown under the Waste Lands Ordinances, Nagollepatana to be declared the property of the Crown under the Waste Lands Ordinances, Ballandamanaellehena sold to Samarakoon Mudiyansele Banduralage Punchi Banda under the Waste Lands Ordinances.



Surveyor-General's Office,  
Colombo, March 14, 1914.

Scale of 8 Chains to an Inch.

A. H. G. DAWSON,  
for Acting Surveyor-General.

		II.—Preliminary plan 179.		Extent, A. R. P.	
Lot.	Name of Land.				
66A	Ballandamanaellehena	..	..	0	3 30

and bounded as follows: on the north by the Hapuwalle or Kiriyagollakandura; on the east by Ballandamanaellehena to be declared the property of Samarakoon Mudiyansele Banduralage Punchi Banda under the Waste Lands Ordinances; on the south by Nagollepatana to be declared the property of the Crown under the Waste Lands Ordinances; on the west by Arawewatta claimed by Kirigolle Appuhamy, Arawekumbaya claimed by Kirigolle Appuhamy.



Surveyor-General's Office,  
Colombo, March 14, 1914.

Scale of 8 Chains to an Inch.

A. H. G. DAWSON,  
for Acting Surveyor-General.

June 1, 1914.

J. M. DAVIES,  
Special Officer.

**Uva S. O. No. 1,808.**

**Order under Section 4, Sub-section (1), of "The Waste Lands Ordinances of 1897, 1899, 1900, and 1903."**

In the matter of the lands commonly called or known as Godapitahena, Burungegawahena *alias* Kolongahagawahena, and Burungegawahena *alias* Kolongahagawahena, situate in the village of Egodawelagama, in the Sorantota korale of the Wiyaluwa division, in the Province of Uva, and of "The Waste Lands Ordinances of 1897, 1899, 1900, and 1903."

WHEREAS in pursuance of section 1 of the said Ordinances it was duly declared and notified on March 5, 1909, that if no claim to the lands commonly called or known as Godapitahena, Burungegawahena *alias* Kolongahagawahena, and Burungegawahena *alias* Kolongahagawahena, situate in the village of Egodawelagama, in the Sorantota korale of the Wiyaluwa division, in the Province of Uva, containing in extent 6 acres and 8 perches, and shown as lots 148C and 148B in preliminary plan 179, and in the annexed diagram, was made to John George Fraser, Special Officer appointed under section 28 of the said Ordinances, within the period of three months from the date specified in the said notice, such lands would be declared the property of the Crown, and dealt with on account of the Crown (*vide* Notice No. 3,361):

And whereas Palugedera Heen Siyatu made claim thereto, and Howard Orme Fox and John Still, Special Officers appointed under section 28 of the said Ordinances, made due inquiry into such claim, and whereas the said claimant and the aforesaid Howard Orme Fox, with the consent of His Excellency the Governor, came to an agreement in writing dated October 8, 1909, concerning the said lands, under section 4, sub-section (1), of the said Ordinances, whereby it was agreed that the said claimant should be declared the purchaser of the said lands upon payment on or before December 20, 1909, to the Government Agent at Badulla of a sum of Rupees Thirty only (Rs. 30), as the purchase amount of the said lands, and whereas the said amount has been duly paid by the said claimant, he is hereby, in pursuance of the agreement afore-mentioned, declared to be the purchaser of the said lands, as more fully described herein below.

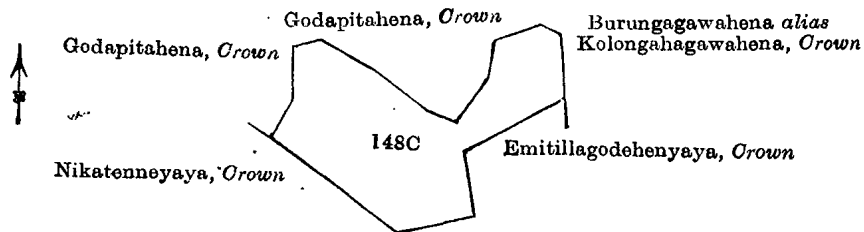
*Description of the Lands referred to.*

The following lots situated in the village of Egodawelagama, in the Sorantota korale of the Wiyaluwa division, in the Province of Uva, as described in the annexed diagrams:—

I.—Preliminary plan 179.

Lot.	Name of Land.	Extent, A. R. P.
148C	Godapitahena, Burungegawahena <i>alias</i> Kolongahagawahena	5 1 21

and bounded as follows: on the north by Godapitahena to be declared the property of the Crown under the Waste Lands Ordinances; on the east by Burungegawahena *alias* Kolongahagawahena to be declared the property of the Crown under the Waste Lands Ordinances, Emitillagodehenyaya to be declared the property of the Crown under the Waste Lands Ordinances; on the south by Nikatenneyaya to be declared the property of the Crown under the Waste Lands Ordinances; on the west by Godapitahena to be declared the property of the Crown under the Waste Lands Ordinances.



Surveyor-General's Office,  
Colombo, March 14, 1914.

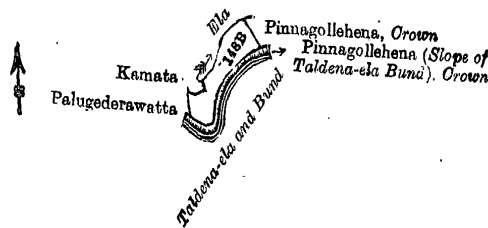
Scale of 8 Chains to an Inch.

A. H. G. DAWSON,  
for Acting Surveyor-General.

II.—Preliminary plan 179.

Lot.	Name of Land.	Extent, A. R. P.
148B	Burungegawahena <i>alias</i> Kolongahagawahena	0 2 27

and bounded as follows: on the north by an ela; on the east by Pinnagollehena to be declared the property of the Crown under the Waste Lands Ordinances; on the south by Pinnagollehena (slope of Taldena-ela bund) to be declared the property of the Crown under the Waste Lands Ordinances; on the west by Palugedarawatta claimed by Palugedara Siyatu, Kamata claimed by Palugedara Siyatu and others.



Surveyor-General's Office,  
Colombo, March 14, 1914.

Scale of 8 Chains to an Inch.

A. H. G. DAWSON,  
for Acting Surveyor-General.

June 1, 1914. J. M. DAVIES,  
Special Officer.

Section (1), of Uva S. O. No. 1,809.

Order under Section 4, Sub-section (1), of "The Waste Lands Ordinances of 1897, 1899, 1900, and 1903."

In the matter of the land commonly called or known as *the Soranatota*, situate in the village of Egodawelagama, in the Soranatota korale of the Wiyaluwa division, in the Province of Uva, and of "The Waste Lands Ordinances of 1897, 1899, 1900, and 1903."

WHEREAS in pursuance of section 1 of the said Ordinances it was duly declared and notified on March 5, 1909, that if no claim to the land commonly called or known as Pinnawattehena, situate in the village of Egodawelagama, in the Soranatota korale of the Wiyaluwa division, in the Province of Uva, containing in extent 2 acres and 15 perches, and shown as lot 56F in preliminary plan 179 and in the annexed diagram, was made to John George Fraser, Special Officer appointed under section 28 of the said Ordinances, within the period of three months from the date specified in the said notice, such land would be declared the property of the Crown, and dealt with on account of the Crown (*vide* Notice No. 3,361):

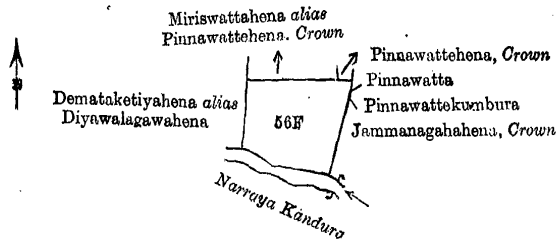
And whereas Samarakoon Jayasundera Mudiyansele Uku Banda made claim thereto, and Howard Orme Fox and John Still, Special Officers appointed under section 28 of the said Ordinances, made due inquiry into such claim, and whereas the said claimant and the aforesaid Howard Orme Fox, with the consent of His Excellency the Governor, came to an agreement in writing dated December 18, 1909, concerning the said land, under section 4, sub-section (1), of the said Ordinances, whereby it was agreed that the said claimant should be declared the purchaser of the land said upon payment on or before February 18, 1910, to the Government Agent at Badulla of a sum of Rupees Ten only (Rs. 10), as the purchase amount of the said land, and whereas the said amount has been duly paid by the said claimant, he is hereby, in pursuance of the agreement afore-mentioned, declared to be the purchaser of the said land, as more fully described herein below.

Description of the Land referred to.

The following lot situated in the village of Egodawelagama, in the Soranatota korale of the Wiyaluwa division, in the Province of Uva, as described in the annexed diagram:—

Lot.	Name of Land.	Extent, A. R. P.
56F	Pinnawattehena	2 0 15

and bounded as follows: on the north by Miriswattahena *alias* Pinnawattehena to be declared the property of the Crown under the Waste Lands Ordinances, Pinnawattehena to be declared the property of the Crown under the Waste Lands Ordinances, Pinnawatta claimed by Kirigollapinnawatte Tissahamy; on the east by Pinnawattekumbura claimed by Pinnawatte Punchi Banda, Jammanagahahena to be declared the property of the Crown under the Waste Lands Ordinances; on the south by the Narrayakandura; on the west by Demataketiyahena *alias* Diyawalagawahena sold to Samarakon Mudiyansele Ganetirala under the Waste Lands Ordinances.



Surveyor-General's Office,  
Colombo, March 14, 1912.

Scale of 8 Chains to an Inch.

A. H. G. DAWSON,  
for Acting Surveyor-General.

June 1, 1914. J. M. DAVIES,  
Special Officer.

Uva S. O. No. 1,810.

Order under Section 4, Sub-section (1), of "The Waste Lands Ordinances of 1897, 1899, 1900, and 1903."

In the matter of the lands commonly called or known as Attalagadahena, &c., situate in the village of Egodawelagama, in the Soranatota korale of the Wiyaluwa division, in the Province of Uva, and of "The Waste Lands Ordinances of 1897, 1899, 1900, and 1903."

WHEREAS in pursuance of section 1 of the said Ordinances it was duly declared and notified on March 5, 1909, that if no claim to the lands commonly called or known as Attalagadahena, &c., situate in the village of Egodawelagama, in the Soranatota korale of the Wiyaluwa division, in the Province of Uva, containing in extent 4 acres 1 rood and 23 perches, and shown as lots 56M, 56E, 13A1 in preliminary plan 179, and in the annexed diagrams, was made to John George Fraser, Special Officer appointed under section 28 of the said Ordinances, within the period of three months from the date specified in the said notice, such lands would be declared the property of the Crown, and dealt with on account of the Crown (*vide* Notice No. 3,361):

And whereas Samarakon Mudiyansele Ganetirala made claim thereto, and Howard Orme Fox and John Still, Special Officers appointed under section 28 of the said Ordinances, made due inquiry into such claim, and whereas the said claimant and the aforesaid Howard Orme Fox, with the consent of His Excellency the Governor, came to an agreement in writing dated December 20, 1909, concerning the said lands, under section 4, sub-section (1), of the said Ordinances, whereby it was agreed that the said claimants should be declared the purchaser of the said lands upon payment on or before February 20, 1910, to the Government Agent at Badulla of a sum of Rupees Twenty-two and Cents Fifty only (Rs. 22.50), as the purchase amount of the said lands, and whereas the said amount has been duly paid by the said claimant, he is hereby, in pursuance of the agreement afore-mentioned, declared to be the purchaser of the said lands, as more fully described herein below.

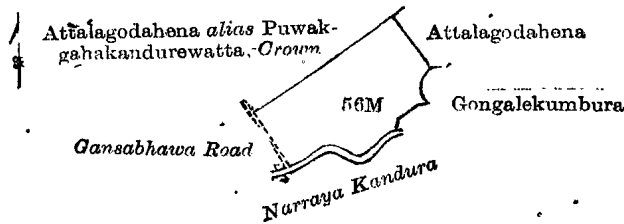
*Description of the Lands referred to.*

The following lots situated in the village of Egodawelagama, in the Soranatotā korale of the Wiyaluwa division, in the Province of Uva, as described in the annexed diagrams :—

I.—Preliminary plan 179.

Lot.	Name of Land.	Extent, A. R. P.
56M ..	Attalagodahena ..	2 2 3

and bounded as follows : on the north by Attalagodahena *alias* Puwakgahakandurewatta to be declared the property of the Crown under the Waste Lands Ordinances; on the east by Attalago (*to be*) declared the property of Samarakon Mudiyansele Ganetirala under the Waste Lands Ordinances, Gongalekumbura claimed by Kiriya-golla Tissahamy; on the south by the Narrayakandura; on the west by a Gansabhawa road.



Surveyor-General's Office,  
Colombo, March 14, 1914.

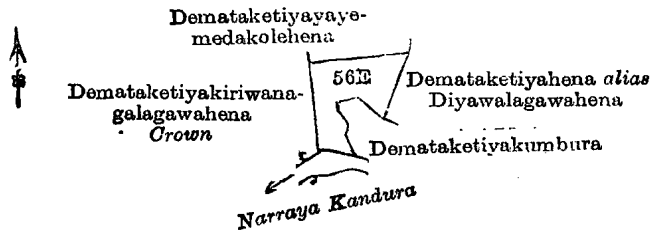
Scale of 8 Chains to an Inch.

A. H. G. DAWSON,  
for Acting Surveyor-General

II.—Preliminary plan 179.

Lot.	Name of Land.	Extent, A. R. P.
56E ..	Demataketiyakiriwanagaladena, Demataketiyahena ..	0 3 30

and bounded as follows : on the north by Demataketiyayamedakolehena to be declared the property of Kiriya-golla Samarakon Mudiyansele Banda under the Waste Lands Ordinances; on the east by Demataketiyahena *alias* Diyawalagawahena sold to Samarakon Mudiyansele Ganetirala under the Waste Lands Ordinances, Demataketiyakumbura claimed by Kirigolla Godapitattenne Ganetirala; on the south by the Narrayakandura; on the west by Demataketiyakiriwanagalawahena to be declared the property of the Crown under the Waste Lands Ordinances.



Surveyor-General's Office,  
Colombo, March 14, 1914.

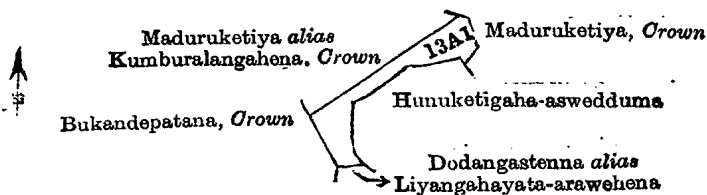
Scale of 8 Chains to an Inch.

A. H. G. DAWSON,  
for Acting Surveyor-General.

III.—Preliminary plan 179.

Lot.	Name of Land.	Extent, A. R. P.
13AI ..	Maduruketiya <i>alias</i> Kumburalangahena ..	0 3 30

and bounded as follows : on the north by Maduruketiya *alias* Kumburalangahena to be declared the property of the Crown under the Waste Lands Ordinances; on the east by Maduruketiya to be declared the property of the Crown under the Waste Lands Ordinances, Hunuketiyagaha-aswedduma claimed by Kirigolle Appuhamy; on the south by Dodangastenna *alias* Liyanagahayata-arawehena to be declared the property of Kiriya-golla Samarakon Mudiyansele Banda; on the west by Bukandepatana to be declared the property of the Crown under the Waste Lands Ordinances.



Surveyor-General's Office,  
Colombo, March 14, 1914.

Scale of 8 Chains to an Inch.

A. H. G. DAWSON,  
for Acting Surveyor-General.

J. M. DAVIES,  
Special Officer.

June 1, 1914.

## Uva S. O. No. 1,811.

## Order under Section 4, Sub-section (1), of "The Waste Lands Ordinances of 1897, 1899, 1900, and 1903."

In the matter of the land commonly called or known as Galayatahena, situate in the village of Egodawelagama, in the Soranatota korale of the Wiyaluwa division, in the Province of Uva, and of "The Waste Lands Ordinances of 1897, 1899, 1900, and 1903."

WHEREAS in pursuance of section 1 of the said Ordinances it was duly declared and notified on March 5, 1909, that if no claim to the land commonly called or known as Galayatahena, situate in the village of Egodawelagama, in the Soranatota korale of the Wiyaluwa division, in the Province of Uva, containing in extent 3 acres 3 roods and 30 perches, and shown as lot 148T in preliminary plan 179 and in the annexed diagram, was made to John George Fraser, Special Officer appointed under section 28 of the said Ordinances, within the period of three months from the date specified in the said notice, such land would be declared the property of the Crown, and dealt with on account of the Crown (*vide* Notice No. 3,361):

And whereas Samarakon Jayasundera Mudiyansele Kalu Banda made claim thereto, and Howard Orme Fox and John Still, Special Officers appointed under section 28 of the said Ordinances, made due inquiry into such claim, and whereas the said claimant and the aforesaid Howard Orme Fox, with the consent of His Excellency the Governor, came to an agreement in writing dated December 18, 1909, concerning the said land, under section 4, sub-section (1), of the said Ordinances, whereby it was agreed that the said claimant should be declared the purchaser of the said land upon payment on or before February 18, 1910, to the Government Agent at Badulla of a sum of Rupees Twenty only (Rs. 20), as the purchase amount of the said land, and whereas the said amount has been duly paid by the said claimant, he is hereby, in pursuance of the agreement afore-mentioned, declared to be the purchaser of the said land, as more fully described herein below.

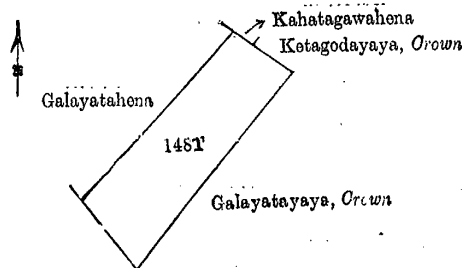
*Description of the Land referred to.*

The following lot situated in the village of Egodawelagama, in the Soranatota korale of the Wiyaluwa division, in the Province of Uva, as described in the annexed diagram:—

## Preliminary plan 179.

Lot.	Name of Land.	Extent, A. R. P.
148T	Galayatahena	3 3 30

and bounded as follows: on the north by Galayatahena to be declared the property of Samarakon Jayasundera Mudiyansele Kalu Banda under the Waste Lands Ordinances, Kahatagawahena to be declared the property of Samarakon Jayasundera Mudiyansele Kalu Banda under the Waste Lands Ordinances; on the east by Ketagodayaya to be declared the property of the Crown under the Waste Lands Ordinances, Galayatayaya to be declared the property of the Crown under the Waste Lands Ordinances; on the south by Galayatayaya to be declared the property of the Crown under the Waste Lands Ordinances; on the west by Galayatahena to be declared the property of Samarakon Jayasundera Mudiyansele Kalu Banda under the Waste Lands Ordinances.



Surveyor-General's Office,  
Colombo, March 14, 1914.

Scale of 3 Chains to an Inch.

A. H. G. DAWSON,  
for Acting Surveyor-General.

June 1, 1914.

J. M. DAVIES,  
Special Officer.

## Uva S. O. No. 1,812.

## Order under Section 4, Sub-section (1), of "The Waste Lands Ordinances of 1897, 1899, 1900, and 1903."

In the matter of the land commonly called or known as Yahalapitiyahena, situate in the village of Egodawelagama, in the Soranatota korale of the Wiyaluwa division, in the Province of Uva, and of "The Waste Lands Ordinances of 1897, 1899, 1900, and 1903."

WHEREAS in pursuance of section 1 of the said Ordinances it was duly declared and notified on March 5, 1909, that if no claim to the land commonly called or known as Yahalapitiyahena, situate in the village of Egodawelagama, in the Soranatota korale of the Wiyaluwa division, in the Province of Uva, containing in extent 2 acres and 3 perches, and shown as lot 148F in preliminary plan 179, and in the annexed diagram, was made to John George Fraser, Special Officer appointed under section 28 of the said Ordinances, within the period of three months from the date specified in the said notice, such land would be declared the property of the Crown, and dealt with on account of the Crown (*vide* Notice No. 3,361):

And whereas Palugedera Appu made claim thereto, and Howard Orme Fox and John Still, Special Officers appointed under section 28 of the said Ordinances, made due inquiry into such claim, and whereas the said claimant and the aforesaid Howard Orme Fox, with the consent of His Excellency the Governor, came to an agreement in writing dated October 8, 1909, concerning the said land, under section 4, sub-section (1), of the said Ordinances, whereby it was agreed that the said claimant should be declared the purchaser of the said land upon payment on or before December 20, 1909, to the Government Agent at Badulla of a sum of Rupees Ten only (Rs. 10), as the purchase amount of the said land, and whereas the said amount has been duly paid by the said claimant, he is hereby, in pursuance of the agreement afore-mentioned, declared to be the purchaser of the said land, as more fully described herein below.

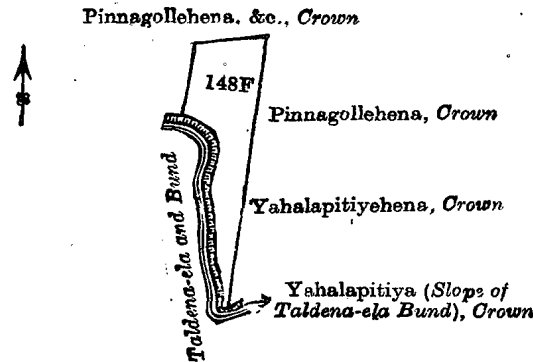


*Description of the Land referred to.*

The following lot situated in the village of Egodawelagama, in Soranatota korale of the Wiyaluwa division, in the Province of Uva, as described in the annexed diagram :—

Lot.	Name of Land.	Extent, A. R. P.
148F	Yahalapitiyahena	2 0 3

and bounded as follows: on the north by Pinnagollehena, &c., to be declared the property of Crown under the Waste Lands Ordinances; on the east by Pinnagollehena to be declared the property of Crown under the Waste Lands Ordinances, Yahalapitiyehena to be declared the property of the Crown under the Waste Lands Ordinances; on the south by Yahalapitiya (slope of Taldena-ela bund) to be declared the property of the Crown under the Waste Lands Ordinances; and on the west by Yahalapitiya (slope of the Taldena-ela bund) to be declared the property of the Crown under the Waste Lands Ordinances, Pinnagollehena, &c., to be declared the property of Crown under the Waste Lands Ordinances.



Surveyor-General's Office,  
Colombo, March 14, 1914.

Scale of 8 Chains to an Inch.

A. H. G. DAWSON,  
for Acting Surveyor-General.

J. M. DAVIES,  
Special Officer.

June 1, 1914.

**Uva S. O. No. 1,813.**

**Order under Section 4, Sub-section (1), of "The Waste Lands Ordinances of 1897, 1899, 1900, and 1903."**

In the matter of the land commonly called or known as Waralewattahena, situate in the village of Egodawelagama, in the Soranatota korale of the Wiyaluwa division, in the Province of Uva, and of "The Waste Lands Ordinances of 1897, 1899, 1900, and 1903."

WHEREAS in pursuance of section 1 of the said Ordinances it was duly declared and notified on March 5, 1909, that if no claim to the land commonly called or known as Waralewattahena, situate in the village of Egodawelagama, in the Soranatota korale of the Wiyaluwa division, in the Province of Uva, containing in extent 1 acre 3 roods and 39 perches, and shown as lot 13Y in preliminary plan 179 and in the annexed diagram, was made to John George Fraser, Special Officer appointed under section 28 of the said Ordinances, within the period of three months from the date specified in the said notice, such land would be declared the property of the Crown, and dealt with on account of the Crown (*vide* Notice No. 3,361):

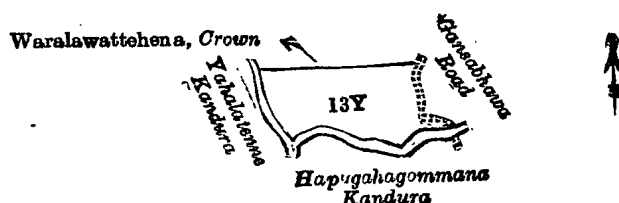
And whereas Samarakoon Jayasundera Mudiyansele Pinnawatte Appuhamy made claim thereto, and Howard Orme Fox and John Still, Special Officers appointed under section 28 of the said Ordinances, made due inquiry into such claim, and whereas the said claimant and the aforesaid Howard Orme Fox, with the consent of His Excellency the Governor, came to an agreement in writing dated December 18, 1909, concerning the said land, under section 4, sub-section (1), of the said Ordinances, whereby it was agreed that the said claimant should be declared the purchaser of the said land upon payment on or before February 18, 1910, to the Government Agent at Badulla of a sum of Rupees Ten only (Rs. 10), as the purchase amount of the said land, and whereas the said amount has been paid by the said claimant, he is hereby, in pursuance of the agreement afore-mentioned, declared to be the purchaser of the said land, as more fully described herein below.

*Description of the Land referred to.*

The following lot situated in the village of Egodawelagama, in the Soranatota korale of the Wiyaluwa division, in the Province of Uva, as described in the annexed diagram :—

Lot.	Name of Land.	Extent, A. R. P.
13Y	Waralewattahena	1 3 39

and bounded as follows: on the north by Waralewattahena to be declared the property of Crown under the Waste Lands Ordinances; on the east by a Gansabhawa road; on the south by the Hapugahagommanekandura; on the west by Yahalatennekandura.



Surveyor-General's Office,  
Colombo, March 14, 1914.

Scale of 8 Chains to an Inch.

A. H. G. DAWSON,  
for Acting Surveyor-General.

J. M. DAVIES,  
Special Officer.

June 1, 1914.

## Uva S. O. No. 1,814.

## Order under Section 4, Sub-section (1), of "The Waste Lands Ordinances of 1897, 1899, 1900, and 1903."

In the matter of the lands commonly called or known as Unapanduragawahena *alias* Kalamaduwegahagawahena, &c., situate in the village of Egodawelagama, in the Soranatotā korale of the Wiyaluwa division, in the Province of Uva, and of "The Waste Lands Ordinances of 1897, 1899, 1900, and 1903."

WHEREAS in pursuance of section 1 of the said Ordinances it was duly declared and notified on March 5, 1909, that if no claim to the lands commonly called or known as Unapanduragawahena *alias* Kalamaduwegahagawahena, situate in the village of Egodawelagama, in the Soranatotā korale of the Wiyaluwa division, in the Province of Uva, containing in extent 1 acre 3 roods and 36 perches, and shown as lots 43F and 43B in preliminary plan 179 and in the annexed diagrams, was made to John George Fraser, Special Officer appointed under section 28 of the said Ordinances, within the period of three months from the date specified in the said notice, such lands would be declared the property of the Crown, and dealt with on account of the Crown (*vide* Notice No. 3,361):

And whereas Samarakoon Mudiyansele Heen Banda *alias* Yapa Wannaku Rajapaksa Mudiyansele Heen Banda made claim thereto, and Howard Orme Fox and John Still, Special Officers appointed under section 28 of the said Ordinances, made due inquiry into such claim, and whereas the said claimant and the aforesaid Howard Orme Fox, with the consent of His Excellency the Governor, came to an agreement in writing dated December 21, 1909, concerning the said lands, under section 4, sub-section (1), of the said Ordinances, whereby it was agreed that the said claimant should be declared the purchaser of the said lands upon payment on or before February 21, 1910, to the Government Agent at Badulla of a sum of Rupees Ten only (Rs. 10), as the purchase amount of the said lands, and whereas the said amount has been duly paid by the said claimant, he is hereby, in pursuance of the agreement afore-mentioned, declared to be the purchaser of the said lands, as more fully described herein below.

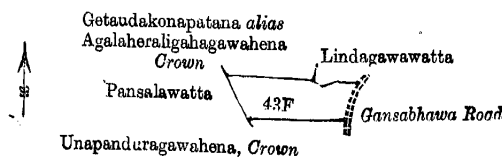
*Description of the Lands referred to.*

The following lots situated in the village of Egodawelagama, in the Soranatotā korale of the Wiyaluwa division, in the Province of Uva, as described in the annexed diagrams:—

## Preliminary plan 179.

Lot.	Name of Land.	Extent, A. R. P.
43F	Unapanduragawahena <i>alias</i> Kalamaduwegahagawahena	0 3 39

and bounded as follows: on the north by Getaudakonapatana *alias* Agalaheraligahagawahena declared to be the property of Crown under the Waste Lands Ordinances, Lindagawawatta claimed by Kiri Banda Jayasundera; on the east by a Gansabhawa road; on the south by Unapanduragawahena declared to be the property of Crown under the Waste Lands Ordinances; and on the west by Pansalawatta claimed by Ketawatte Unnanse.



Surveyor-General's Office,  
Colombo, March 14, 1914.

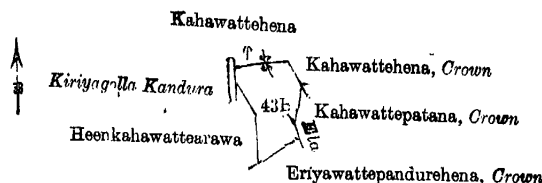
Scale of 8 Chains to an Inch.

A. H. G. DAWSON,  
for Acting Surveyor-General.

## II.—Preliminary plan 179.

Lot.	Name of Land.	Extent, A. R. P.
43B	Kahawattehena	0 3 37

and bounded as follows: on the north by Kahawattehena sold to Samarakon Jayasundera Mudiyansele Pinnawatta Sudu Banda under the Waste Lands Ordinances; on the east by Kahawattehena to be declared the property of the Crown under the Waste Lands Ordinances, Kahawattepatana to be declared the property of the Crown under the Waste Lands Ordinances, and an ela; on the south by Eriyawattepandurehena to be declared the property of the Crown under the Waste Lands Ordinances; on the west by Heenkahawattearawa claimed by Kiriyaolle Bandara Menika, the Kiriyaollekandura.



Surveyor-General's Office,  
Colombo, March 14, 1914.

Scale of 8 Chains to an Inch.

A. H. G. DAWSON,  
for Acting Surveyor-General.

June 1, 1914.

J. M. DAVIES,  
Special Officer.

## Uva S. O. No. 1,815.

## Order under Section 4, Sub-section (1), of "The Waste Lands Ordinances of 1897, 1899, 1900, and 1903."

In the matter of the lands commonly called or known as Amunehenamukalana, &c., situate in the village of Egodawelagama, in the Soranatotā korale of the Wiyaluwa division, in the Province of Uva, and of "The Waste Lands Ordinances of 1897, 1899, 1900, and 1903."

WHEREAS in pursuance of section 1 of the said Ordinances it was duly declared and notified on March 5, 1909, that if no claim to the lands commonly called or known as Amunehenamukalana, &c., situate in the village of Egodawelagama, in the Soranatotā korale of the Wiyaluwa division, in the Province of Uva, containing in extent 1 acre 2 roods and 19 perches, and shown as lots 169 and 169A in preliminary plan 179, and in the annexed diagram, was made to John George Fraser, Special Officer appointed under section 28 of the said Ordinances, within the period of three months from the date specified in the said notice, such lands would be declared the property of the Crown, and dealt with on account of the Crown (*vide* Notice No. 3,361):

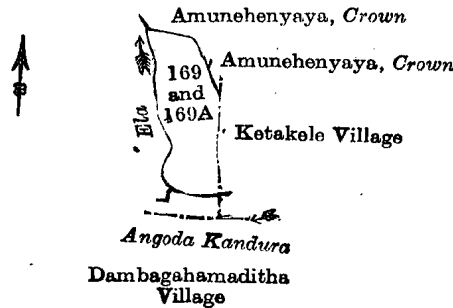
And whereas Alfred Charles Wickremasinghe Samarakoon made claim thereto, and Howard Orme Fox and John Still, Special Officers appointed under section 28 of the said Ordinances, made due inquiry into such claim, and whereas the said claimant and the aforesaid Howard Orme Fox, with the consent of His Excellency the Governor, came to an agreement in writing dated October 6, 1909, concerning the said lands under section (4), sub-section 1, of the said Ordinances, whereby it was agreed that the said claimant should be declared the purchaser of the said lands upon payment on or before November 6, 1909, to the Government Agent at Badulla of a sum of Rupees Twenty-four and Cents Twenty-nine only (Rs. 24·29), as the purchase amount of the said lands, and whereas the said amount has been duly paid by the said claimant, he is hereby, in pursuance of the agreement afore-mentioned, declared to be the purchaser of the said lands, as more fully described herein below.

*Description of the Lands referred to.*

The following lots situated in the village of Egodawelagama, in the Soranatota korale of the Wiyaluwa division, of the Province of Uva, as described in the annexed diagram :—

Preliminary plan 179.				Extent, A. R. P.
Lot.	Name of Land.			
169	..	Amunehenamukalana	.. .. .	1 0 22
169A	..	Do.	.. .. .	0 1 37
				1 2 19

and bounded as follows : on the north by Amunehenyaya to be declared the property of the Crown under the Waste Lands Ordinances ; on the east by Amunehenyaya to be declared the property of the Crown under the Waste Lands Ordinances, the village limit of Ketakele ; on the south by the Angodakandura (Dambagahamaditha village) ; on the west by an ela.



Surveyor-General's Office,  
Colombo, March 14, 1914.

Scale of 8 Chains to an Inch.

A. H. G. DAWSON,  
for Acting Surveyor-General.

J. M. DAVIES,  
Special Officer.  
June 1, 1914.

**Uva S. O. No. 1,816.**

**Order under Section 4, Sub-section (1), of "The Waste Lands Ordinances of 1897, 1899, 1900, and 1903."**

In the matter of the land commonly called or known as Godakamatewattehena, situate in the village of Egodawelagama, in the Soranatota korale of the Wiyaluwa division, in the Province of Uva, and of "The Waste Lands Ordinances of 1897, 1899, 1900, and 1903."

WHEREAS in pursuance of section 1 of the said Ordinances it was duly declared and notified on March 5, 1909, that if no claim to the land commonly called or known as Godakamatewattehena, situate in the village of Egodawelagama, in the Soranatota korale of the Wiyaluwa division, in the Province of Uva, containing in extent 3 roods and 3 perches, and shown as lot 64C in preliminary plan 179 and in the annexed diagram, was made to John George Fraser, Special Officer appointed under section 28 of the said Ordinances, within the period of three months from the date specified in the said notice, such land would be declared the property of the Crown, and dealt with on account of the Crown (*vide* Notice No. 3,361) :

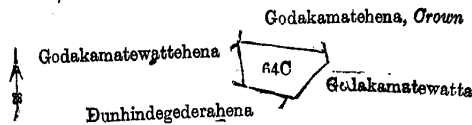
And whereas Samarakoon Mudiyansele Tissanahmy made claim thereto, and Howard Orme Fox and John Still, Special Officers appointed under section 28 of the said Ordinances, made due inquiry into such claim, and whereas the said claimant and the aforesaid Howard Orme Fox, with the consent of His Excellency the Governor, came to an agreement in writing dated December 20, 1909, concerning the said land, under section 4, sub-section (1), of the said Ordinances, whereby it was agreed that the said claimant should be declared the purchaser of the said land upon payment on or before February 20, 1910, to the Government Agent at Badulla of a sum of Rupees Three and Cents Seventy-five only (Rs. 3·75), as the purchase amount of the said land, and whereas the said amount has been duly paid by the said claimant, he is hereby, in pursuance of the agreement afore-mentioned, declared to be the purchaser of the said land, as more fully described herein below.

*Description of the Land referred to.*

The following lot situated in the village of Egodawelagama, in the Soranatota korale of the Wiyaluwa division, in the Province of Uva, as described in the annexed diagram :—

Preliminary plan 179.				Extent, A. R. P.
Lot.	Name of Land.			
64C	..	Godakamatewattehena	.. .. .	0 3 3

and bounded as follows: on the north by Godakamatehena to be declared the property of the Crown under the Waste Lands Ordinances; on the east by Godakamatewatta claimed by Kirigolla Appuhamy and others; on the south by Dunhindegederahena sold to Kiriyagolla Samarakon Mudiyansele Banda and another under the Waste Lands Ordinances; on the west by Godakamatewattahena sold to Samarakon Jayasundara Mudiyansele Pinnawatta Kalu Banda under the Waste Lands Ordinances.



Surveyor-General's Office,  
Colombo, March 14, 1914.

Scale of 8 Chains to an Inch.

A. H. G. DAWSON,  
for Acting Surveyor-General.

J. M. DAVIES,  
Special Officer.  
June 1, 1914.

#### Uva S. O. No. 1,817.

##### Order under Section 4, Sub-section (1), of "The Waste Lands Ordinances of 1897, 1899, 1900, and 1903."

In the matter of the land commonly called or known as Moragolleadjuwapitiyehena, situate in the village of Egodawelagama, in the Soranatota korale of the Wiyaluwa division, in the Province of Uva, and of "The Waste Lands Ordinances of 1897, 1899, 1900, and 1903."

WHEREAS in pursuance of section 1 of the said Ordinances it was duly declared and notified on March 5, 1909, that if no claim to the land commonly called or known as Moragolleadjuwapitiyehena, situate in the village of Egodawelagama, in the Soranatota korale of the Wiyaluwa division, in the Province of Uva, containing in extent 1 acre and 2 perches, and shown as lot 148 I in preliminary plan 179, and in the annexed diagram, was made to John George Fraser, Special Officer appointed under section 28 of the said Ordinances, within the period of three months from the date specified in the said notice, such land would be declared the property of the Crown, and dealt with on account of the Crown (*vide* Notice No. 3,361):

And whereas Tepanis Wadurala made claim thereto, and Howard Orme Fox and John Still, Special Officers appointed under section 28 of the said Ordinances, made due inquiry into such claim, and whereas the said claimant and the aforesaid Howard Orme Fox, with the consent of His Excellency the Governor, came to an agreement in writing dated October 8, 1909, concerning the said land, under section 4, sub-section (1), of the said Ordinances, whereby it was agreed that the said claimant should be declared the purchaser of the said land upon payment on or before December 20, 1909, to the Government Agent at Badulla of a sum of Rupees Five only (Rs. 5), as the purchase amount of the said land, and whereas the said amount has been duly paid by the said claimant, he is hereby, in pursuance of the agreement afore-mentioned, declared to be the purchaser of the said land, as more fully described herein below.

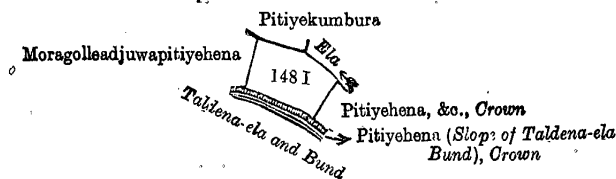
##### Description of the Land referred to.

The following lot situated in the village of Egodawelagama, in Soranatota korale of the Wiyaluwa division, in the Province of Uva, as described in the annexed diagram:—

##### Preliminary plan 179.

Lot.	Name of Land.	Extent, A. R. P.
148 I	Moragolleadjuwapitiyehena	1 0 2

and bounded as follows: on the north by Pitiyekumbura claimed by Gurumadi Kiriwanti, an ela; on the east by Pitiyehena, &c., to be declared the property of Crown under the Waste Lands Ordinances; on the south by Pitiyehena (slope of Taldena-ela bund) to be declared the property of Crown under the Waste Lands Ordinances; and on the west by Moragolleadjuwapitiyehena sold to Samarakon Mudiyansele Banda Korala under the Waste Lands Ordinances.



Surveyor-General's Office,  
Colombo, March 14, 1914.

Scale of 8 Chains to an Inch.

A. H. G. DAWSON,  
for Acting Surveyor-General.

J. M. DAVIES,  
Special Officer.  
June 1, 1914.

#### Uva S. O. No. 1,818.

##### Order under Section 4, Sub-section (1), of "The Waste Lands Ordinances" of 1897, 1899, 1900, and 1903."

In the matter of the land commonly called or known as Demataketiyahena *alias* Diyawalagawahena, situate in the village of Egodawelagama, in the Soranatota korale of the Wiyaluwa division, in the Province of Uva, and of "The Waste Lands Ordinances of 1897, 1899, 1900, and 1903."

WHEREAS in pursuance of section 1 of the said Ordinances it was duly declared and notified on March 5, 1909, that if no claim to the land commonly called or known as Demataketiyahena *alias* Diyawalagawahena, situate in the village of Egodawelagama, in the Soranatota korale of the Wiyaluwa division, in the Province of Uva, containing in extent 4 acres and 16 perches, and shown as lot 56D in preliminary plan 179, and in the annexed diagram, was made to John George Fraser, Special Officer appointed under section 28 of the said Ordinances, within the period of three months from the date specified in the said notice, such land would be declared the property of the Crown, and dealt with on account of the Crown (*vide* Notice No. 3,361):

And whereas Samarakoon Mudiyansele Ganeetirala made claim thereto, and Howard Orme Fox and John Still, Special Officers appointed under section 28 of the said Ordinances, made due inquiry into such claim, and whereas the said claimant and the aforesaid Howard Orme Fox, with the consent of His Excellency the Governor, came to an agreement in writing dated December 20, 1909, concerning the said land under section 4, sub-section (1), of the said Ordinances, whereby it was agreed that the said claimant should be declared the purchaser of the said land upon payment on December 20, 1909, to the Settlement Officer of a sum of Rupees Twenty only (Rs. 20), as the purchase amount of the said land, and whereas the said amount has been duly paid by the said claimant, he is hereby, in pursuance of the agreement aforementioned, declared to be the purchaser of the said land, as more fully described herein below.

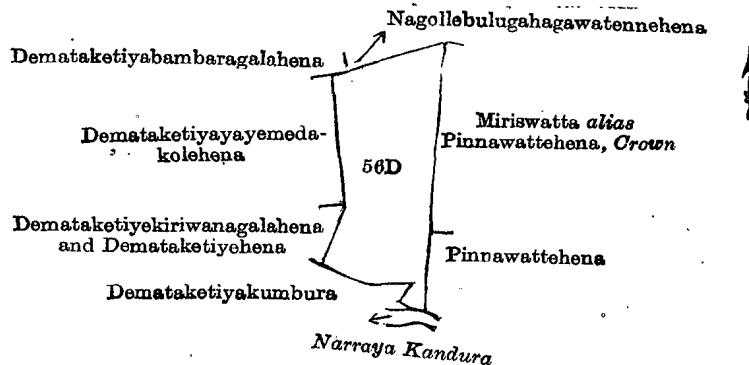
*Description of the Land referred to.*

The following lot situated in the village of Egodawelagama, in the Soranatota korale of the Wiyaluwa division, in the Province of Uva, as described in the annexed diagram :—

Preliminary plan 179.

Lot.	Name of Land.	Extent, A. R. P.
56D	Demataketiyahena <i>alias</i> Diyawalagawahena	4 0 16

and bounded as follows : on the north by Demataketiyabambaragalahena sold to Samarakon Mudiyansele Punchirala under the Waste Lands Ordinances, Nagollebulugahagawatennehena sold to Kiriya-golla Samarakon Mudiyansele Banda and another under the Waste Lands Ordinances ; on the east by Miriswatta *alias* Pinnawattehena to be declared the property of the Crown under the Waste Lands Ordinances, Pinnawattehena sold to Samarakon Jayasundera Mudiyansele Ukku Banda under the Waste Lands Ordinances ; on the south by the Narrayakandura, Demataketiyakumbura claimed by Kiriya-gollagodapitatenne Ganeetirala ; on the west by Demataketiyekiriwanagalahena and Demataketiyehena sold to Samarakon Mudiyansele Ganeetirala under the Waste Lands Ordinances, Demataketiyayamedakolehena to be declared the property of Kiriya-golla Samarakon Mudiyansele Banda under the Waste Lands Ordinances.



Surveyor-General's Office,  
Colombo, March 14, 1914.

Scale of 8 Chains to an Inch.

A. H. G. DAWSON,  
for Acting Surveyor-General.

June 1, 1914.

J. M. DAVIES,  
Special Officer.

**Uva S. O. No. 1,819.**

**Order under Section 4, Sub-section (1), of "The Waste Lands Ordinances of 1897, 1899, 1900, and 1903."**

In the matter of the lands commonly called or known as Puwakgahawattehena, Attalagodahena, and Demataketiyabambaragollehena, situate in the village of Egodawelagama, in the Soranatota korale of the Wiyaluwa division, in the Province of Uva, and of "The Waste Lands Ordinances of 1897, 1899, 1900, and 1903."

WHEREAS in pursuance of section 1 of the said Ordinances it was duly declared and notified on March 5, 1909, that if no claim to the lands commonly called or known as Puwakgahawattehena, Attalagodahena, and Demataketiyabambaragollehena, situate in the village of Egodawelagama, in the Soranatota korale of the Wiyaluwa division, in the Province of Uva, containing in extent 5 acres and 3 perches, and shown as lots 56K and 56A in preliminary plan 179 and in the annexed diagrams, was made to John George Fraser, Special Officer appointed under section 28 of the said Ordinances, within the period of three months from the date specified in the said notice, such lands would be declared the property of the Crown, and dealt with on account of the Crown (*vide* Notice No. 3,361) :

And whereas Samarakon Mudiyansele Punchirala made claim thereto, and Howard Orme Fox and John Still, Special Officers appointed under section 28 of the said Ordinances, made due inquiry into such claim, and whereas the said claimant and the aforesaid Howard Orme Fox, with the consent of His Excellency the Governor, came to an agreement in writing dated December 20, 1909, concerning the said lands, under section 4, sub-section (1), of the said Ordinances, whereby it was agreed that the said claimant should be declared the purchaser of the said lands upon payment on or before February 20, 1910, to the Government Agent at Badulla of a sum of Rupees Twenty-five only (Rs. 25), as the purchase amount of the said lands, and whereas the said amount has been duly paid by the said claimant, he is hereby, in pursuance of the agreement aforementioned, declared to be the purchaser of the said lands, as more fully described herein below.

*Description of the Lands referred to.*

The following lots situated in the village of Egodawelagama, in the Soranatota korale of the Wiyaluwa division, in the Province of Uva, as described in the annexed diagrams :—

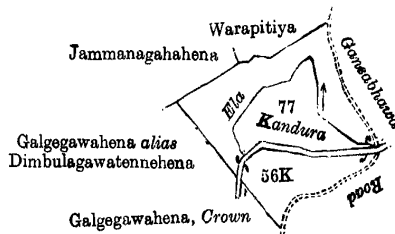
I.—Preliminary plan 179.

Lot.	Name of Land.	Extent, A. R. P.
56K	Puwakgahawattehena and Attalagodahena	3 2 6

and bounded as follows : on the north by Jammanagahahena to be declared the property of Kiriya-golla Samarakon Mudiyansele Banda under the Waste Lands Ordinances, Warapitiya claimed by Kiriya-golle Loku Banda ; on the east and on the south by a Gansabhawa road ; on the west by Galgegawahena to be declared the property of the Crown under the Waste Lands Ordinances, Galgegawahena *alias* Dimbulagawatennehena sold to Samarakon Mudiyansele Banduralage Punchedi Banda under the Waste Lands Ordinances.

NOTE.—The following lot lying within the above boundaries is excluded from this part of the order, and its extent of 1 acre 1 rood and 27 perches is not included in the area of 3 acres 2 roods and 6 perches given above :—

Lot.	Name of Land.	Extent, A. R. P.
77	Puwakgaha-arawa	1 1 27



Surveyor-General's Office,  
Colombo, March 14, 1914.

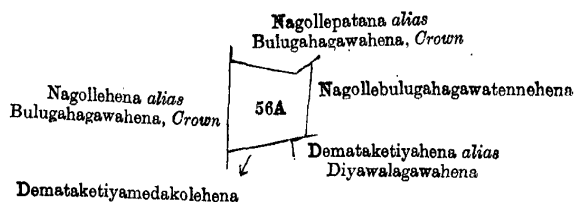
Scale of 8 Chains to an Inch.

A. H. G. DAWSON,  
for Acting Surveyor-General.

II.—Preliminary plan 179.

Lot.	Name of Land.	Extent, A. R. P.
56A	Demataketiyabambaragollehena	1 1 37

and bounded as follows : on the north by Nagollepatana *alias* Bulugahagawahena to be declared the property of the Crown under the Waste Lands Ordinances ; on the east by Nagollebulugahagawatennehena sold to Kiriyaolle Samarakon Mudiyansele Banda and another under the Waste Lands Ordinances ; on the south by Demataketiyahena *alias* Diyalagawahena sold to Samarakon Mudiyansele Ganetirala under the Waste Lands Ordinances, Demataketiyamedakolehena to be declared the property of Kiriyaolla Samarakon Mudiyansele Banda under the Waste Lands Ordinances ; on the west by Nagollehena *alias* Bulugahagawahena to be declared the property of the Crown under the Waste Lands Ordinances.



Surveyor-General's Office,  
Colombo, March 14, 1914.

Scale of 8 Chains to an Inch.

A. H. G. DAWSON,  
for Acting Surveyor-General.

J. M. DAVIES,  
Special Officer.

#### Uva S. O. No. 1,820.

#### Order under Section 4, Sub-section (1), of "The Waste Lands Ordinances of 1897, 1899, 1900, and 1903."

In the matter of the land commonly called or known as Galbemitnehena, situate in the village of Egodawelagama, in the Soranatotakorale of the Wiyaluwa division, in the Province of Uva, and of "The Waste Lands Ordinances of 1897, 1899, 1900, and 1903."

WHEREAS in pursuance of section 1 of the said Ordinances it was duly declared and notified on March 5, 1909, that if no claim to the land commonly called or known as Galbemitnehena, situate in the village of Egodawelagama, in the Soranatotakorale of the Wiyaluwa division, in the Province of Uva, containing in extent 1 acre 1 rood and 7 perches, and shown as lot 13AE in preliminary plan 179 and in the annexed diagram, was made to John George Fraser, Special Officer appointed under section 28 of the said Ordinances, within the period of three months from the date specified in the said notice, such land would be declared the property of the Crown, and dealt with on account of the Crown (*vide* Notice No. 3,361) :

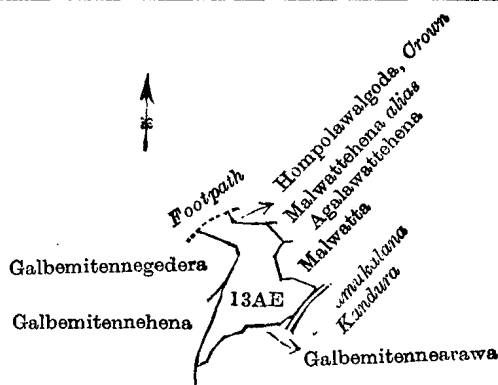
And whereas Purumukalane Dissanayaka Mudiyansele Heen Menika made claim thereto, and Howard Orme Fox and John Still, Special Officers appointed under section 28 of the said Ordinances, made due inquiry into such claim, and whereas the said claimant and the aforesaid Howard Orme Fox, with the consent of His Excellency the Governor, came to an agreement in writing dated December 22, 1909, concerning the said land, under section 4, sub-section (1), of the said Ordinances, whereby it was agreed that the said claimant should be declared the purchaser of the said land upon payment on or before February 22, 1910, to the Government Agent at Badulla of a sum of Rupees Six and Cents Twenty-five only (Rs. 6.25), as the purchase amount of the said land, and whereas the said amount has been duly paid by the said claimant, he is hereby, in pursuance of the agreement afore-mentioned, declared to be the purchaser of the said land, as more fully described herein below.

#### Description of the Land referred to.

The following lot situated in the village of Egodawelagama, in the Soranatotakorale of the Wiyaluwa division, in the Province of Uva, as described in the annexed diagram :—

Lot.	Name of Land.	Extent, A. R. P.
13AE	Galbemitnehena	1 1 7

and bounded as follows : on the north by a footpath, Hompolawalgoda to be declared the property of the Crown under the Waste Lands Ordinances, Malwattchena *alias* Agalawattchena sold to Purumukalane Dissanayaka Mudiyansele Tissahamy under the Waste Lands Ordinances ; on the east by Malwatta claimed by Purumukalane Kiriwante and another, the Purumukalane kandura ; on the south by Galbemitnenearawa claimed by Purumukalane Wannaku and another ; on the west by Galbemitnehena sold to Purumukalane Dissanayaka Mudiyansele Wannakurula under the Waste Lands Ordinances, Galbemitnenegederawatta claimed by Purumukalane Wannaku.



Surveyor-General's Office,  
Colombo, March 14, 1914.

Scale of 8 Chains to an Inch.

A. H. G. DAWSON,  
for Acting Surveyor-General.

June 1, 1914. J. M. DAVIES,  
Special Officer.

## PRELIMINARY NOTICES.

### Kurunegala Notice No. 5,433.

#### Notice under "The Waste Lands Ordinances of 1897, 1899, 1900, and 1903."

TAKE notice that unless within three months from November 13, 1914, the persons, if any, who claim any interest in the land hereinafter mentioned make claim in person or in writing to the said land or to some interest therein to J. M. Davies, Esq., Special Officer appointed under section 28 of "The Waste Lands Ordinances of 1897, 1899, 1900, and 1903," at his office at Fort, Colombo :

Such Special Officer, in pursuance of the powers vested in him by the said Ordinances, will declare by writing under his hand that the land, to which no claim has been made, is the property of the Crown.

#### Description of the Land referred to.

J. M. DAVIES,  
Special Officer.

The land commonly called or known as Sanahenewalemukalana, situated in the village of Kurenepola, in the Tiragandahaye korale of the Weudawili hatpattu of the Kurunegala District, in the North-Western Province, containing in extent 34 acres 2 roods and 14 perches, shown as lot 30 in preliminary plan 1,012 and in the annexed diagram ; and bounded as follows : on the north by Bulugahamulahena sold by the Crown (T. P. 305,376), an ela declared to be the property of the Crown under the Waste Lands Ordinances, Ellahena sold by the Crown (T. P. 302,046), Ellahena sold by the Crown (T. P. 301,934), Bogahamulahena sold by the Crown, Kandewatta sold by the Crown (T. P. 301,791) ; on the east by the village limit of Halugama ; on the south by the village limit of Halugama, the boundary of the Udapola Medalasse korale ; on the west by the boundary of the Udapola Medalasse korale.

[For Diagram see page 1612.]

### Kurunegala Notice No. 5,434.

#### Notice under "The Waste Lands Ordinances of 1897, 1899, 1900, and 1903."

TAKE notice that unless within three months from November 13, 1914, the persons, if any, who claim any interest in the lands hereinafter mentioned or in any one or more of such lands or to some interest therein make claim in person or in writing to the said lands or any of them or to some interest therein to J. M. Davies, Esq., Special Officer appointed under section 28 of "The Waste Lands Ordinances of 1897, 1899, 1900, and 1903," at his office at Fort, Colombo :

Such Special Officer, in pursuance of the powers vested in him by the said Ordinances, will declare by writing under his hand that the said lands, or such of them as to which no claim has been made, are the property of the Crown.

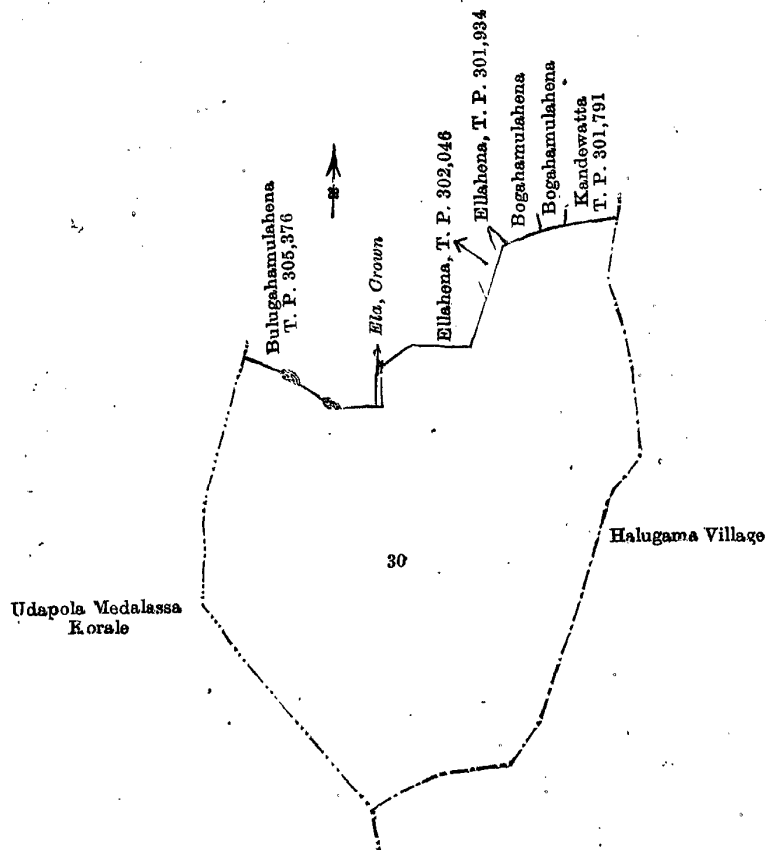
#### Description of the Lands referred to.

J. M. DAVIES,  
Special Officer.

The following lots situated in the village of Mukalanhena, in the Kinyama korale of the Katugampola hatpattu of the Kurunegala District, in the North-Western Province, as described in the annexed diagram :—

#### Preliminary plan 1,442.

Lot.	Name of Land.	Extent, A.	R.	P.
1	Tawalahenyaya, Helambagahawetiyahenyaya	38	2	10
2	Guruebba	0	1	26
4	Helambawetiyawewa (tank and bund)	2	2	14
5	Helambawetiyahenyaya, Bogahamulahena, Makullagahahena, Millagahamulawatta	59	0	20
7	Sanniebba	3	3	30
8	Maragahamulahena, Boraluwalahena, Kachchigahahena, Godellahena, Talgahahena, Maragahawatta, Makullagahahena, Daminagahawatta, Diulgahamulahena, Mylagahamulawatta, Talgahamulahena, Dunumadalagahahena, Kepuhena, Karimalagahamulahena, Karandamandiyehena, Kongahawatta, Ambagahamulahena, Kongahamulahena, Dikhena, Hikgahamullahena, Minidapitiyehena, Helambagahamulahena, Ehetugahamulhena, Kirimetiyaehena, Amuhena, Kongahahena, Medihena, Siyambalagahamulahena	204	3	39
8A	Daminagahamulawatta (reservation for road)	0	0	7
8E	Hikgahamulawatta (do.)	0	0	20
8G	Dangahamulahena	3	0	2



Scale of 8 Chains to an Inch.

Surveyor-General's Office,  
Colombo, September 14, 1914.

Kurunegala S. O. 190—1914.

G. K. THORNHILL,  
for Acting Surveyor-General.

Lot.	Name of Land.	Extent, A. R. P.
8H ..	Part of Halmillawewa tank ..	0 0 15
8I ..	Road reservation ..	0 0 20
8J ..	Do. ..	0 0 8
8K ..	Do. ..	0 0 16
8L ..	Do. ..	0 0 23
8M ..	Kongahamulahena ..	4 1 15
9 ..	Pathahena, Timbirigahamulahena, Nebiliyawehena, Penhena, Kotugodellahena, Ehetugahamulahena, Puhujulghamulahena, Poduhena ..	38 3 17
11 ..	Nakkalamukalana ..	46 1 24
11A ..	Do. (road reservation) ..	0 1 1
11B ..	Nikkamukalana (stream reservation) ..	0 2 14
12 ..	Minipittaniya (cemetery) ..	0 1 1
13 ..	Halmillawewa (tank and bund) ..	6 1 34
14 ..	Alutwetiawewa ( do. ) ..	2 0 10
16 ..	Kepuhenwetiawewa ( do. ) ..	0 3 10
18 ..	Midellawetiawewa ( do. ) ..	4 3 25
33 ..	Linpitiawewa ( do. ) ..	0 1 20
36 ..	Alutwewa ( do. ) ..	2 3 10
37 ..	Barnigahamulahena, Patahahena, Paragahahena, Dangahahena, Talgahahena, Siyambalagahahena, Hinwetiawatta, Talgahawetiya, Nagahamulahena Kaju-hena, Dangahamulahena, Kongahamulahena, Nagahahena, Kongahahena, Kahatagahamulahena, Talgahamulahena, Warahena, Timbirigahahena, Myla-gahahena, Higgahahena, Pathahena ..	93 1 12
37P ..	Road reservation ..	0 2 7
38 ..	Nakkalamukalana ..	61 1 31
38A ..	Do. (road reservation) ..	0 1 22
40 ..	Tanahenwetiawewa ..	1 2 23
		578 3 6

and bounded as follows : on the north by the Kolamunu-oya ; on the east by the Kolamunu-oya, the village limit of Bowatta, the village limit of Panawewa ; on the south by the boundary of the Yagampattu korale, the village limit of Karawuwewa, Kiriwetiayahena claimed by Kirihamy, Kiriwetiawatta claimed by Panchirala and Ranhamy, Kiriwetiawatta claimed by Baba Singho, Ketiyakumbura claimed by Appuhamy and others, the village limit of Karawuwewa (a road), Kongahamulawatta claimed by Punchi Banda, Paragahamulawatta claimed by Singho Appu and Kuda Naide, the village limit of Karawuwewa (a road) ; on the west by Kukattanagahawatta claimed by Panchi Kuda Naide, Rukattanagahawatta claimed by Kiri Banda Lekama, Kongahawatta claimed by Janas Appu (a road), the village limit of



Murukandiya, Ambagahawatta claimed by Singho Appu and others, Etambagahamulawatta claimed by Appuhamy and others, Siyambalagahakumbura claimed by Lama Etana and others, Bogahakumbura claimed by Singho Appuhamy, Timbirikatuwa claimed by ditto, Timbirigahawatta claimed by Punchirala and others, Kajugahamulawatta claimed by Mudalihamy, Kongahamulawatta claimed by Kaluhamy and others, Timbirigahawatta claimed by Kaluhamy and others, Kohombagahawatta claimed by Kirihamy and others, Kajugahamulawatta claimed by Mudalihamy, Siyambalagahamulawatta claimed by Mudalihamy, Bulugahamulawatta claimed by Kirihamy, Kajugahamulawatta claimed by Silinduhamy, Daminigahamulawatta claimed by Romanis Appu, a road reservation belonging to the Crown, the road from Chilaw to Kurunegala, Rukattanagahawatta claimed by Pedro Appu, Daminigahamulawatta claimed by ditto, Rukattanagahawatta claimed by ditto, Rukattanagahawatta claimed by Kirihamy and others, Talgahawatta claimed by Singappu, Kapuhenwetiya claimed by Marcellinu and Ponsianu, Kongahawatta claimed by Kirihamy and Hetuwetane, Kongahawattena claimed by Hendrick Silva, the village limit of Murukandiya, Kohombagahawatta claimed by Appuhamy and others, Kahatagahawatta claimed by Appuhamy and Marikralla, Kohombagahawatta claimed by Appuhamy and others, Kahatagahawatta claimed by Appuhamy and Marikralla, the village limit of Bingiriya, the village limit of Godawela.

NOTE.—The following lots lying within the above boundaries are excluded from this notice, and their aggregate acreage of 62 acres 1 rood and 5 perches is not included in the acreage of 578 acres 3 roods and 6 perches given above :—

Preliminary plan 1,442.

Lot.	Name of Land.	Extent, A. R. P.	Lot.	Name of Land.	Extent, A. R. P.
3	Helambawetiyewela	3 2 8	19	Kamata	0 0 33
6	Ratmalwetiya, Midellawetiya, Kiralākumbura, Karandagahsirawalla, Medakumbura, Tattiyakumbura, Pahalapattiyakumbura, Tavalla	30 2 36	34	Agarewela	1 3 36
8C	Ambagahawatta	0 0 14	37B	Kongahawatta	0 0 30
8D	Hikgahamulawatta	3 2 12	37G	Kongahamulawatta	1 0 26
8F	Kongahamulawatta	4 2 39	37H	Do.	0 3 33
15	Alutwetiawewapurana	10 2 26	37I	Nakelewatta	3 3 23
17	Kapuhenwetiya kamata	0 0 14	37M	Diulgahawatta	0 1 23
			37N	Do. (road reservation)	0 0 12
					62 1 5

[For Diagram see page 1614.]

Kurunegala Notice No. 5,435.

Notice under "The Waste Lands Ordinances of 1897, 1899, 1900, and 1903."

TAKE notice that unless within three months from November 13, 1914, the persons, if any, who claim any interest in the lands hereinafter mentioned or in any one or more of such lands or to some interest therein make claim in person or in writing to the said lands or any of them or to some interest therein to J. M. Davies, Esq., Special Officer appointed under section 28 of "The Waste Lands Ordinances of 1897, 1899, 1900, and 1903," at his office at Fort, Colombo :

Such Special Officer, in pursuance of the powers vested in him by the said Ordinances, will declare by writing under his hand that the said lands, or such of them as to which no claim has been made, are the property of the Crown.

J. M. DAVIES,  
Special Officer.

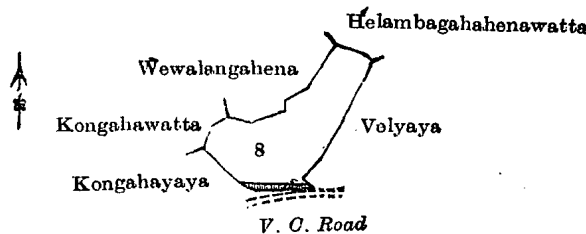
Description of the Lands referred to.

The following lots situated in the village of Ottupallama, in the Kinyama korale of the Katugampola hatpattu of the Kurunegala District, in the North-Western Province, as described in the annexed diagrams :—

I.—Preliminary plan 1,441.

Lot.	Name of Land.	Extent, A. R. P.
8	Alutwewa	1 3 20

and bounded as follows : on the north by Wewalangahena claimed by A. P. Fernando, Helambagahahenawatta claimed by M. A. Fernando ; on the east by Welyaya (private) ; on the south by a Village Committee road, Kongahayaya claimed by A. J. Fernando ; on the west by Kongahayaya claimed by A. J. Fernando, Kongahawatta claimed by A. P. Fernando.



Scale of 8 Chains to an Inch.

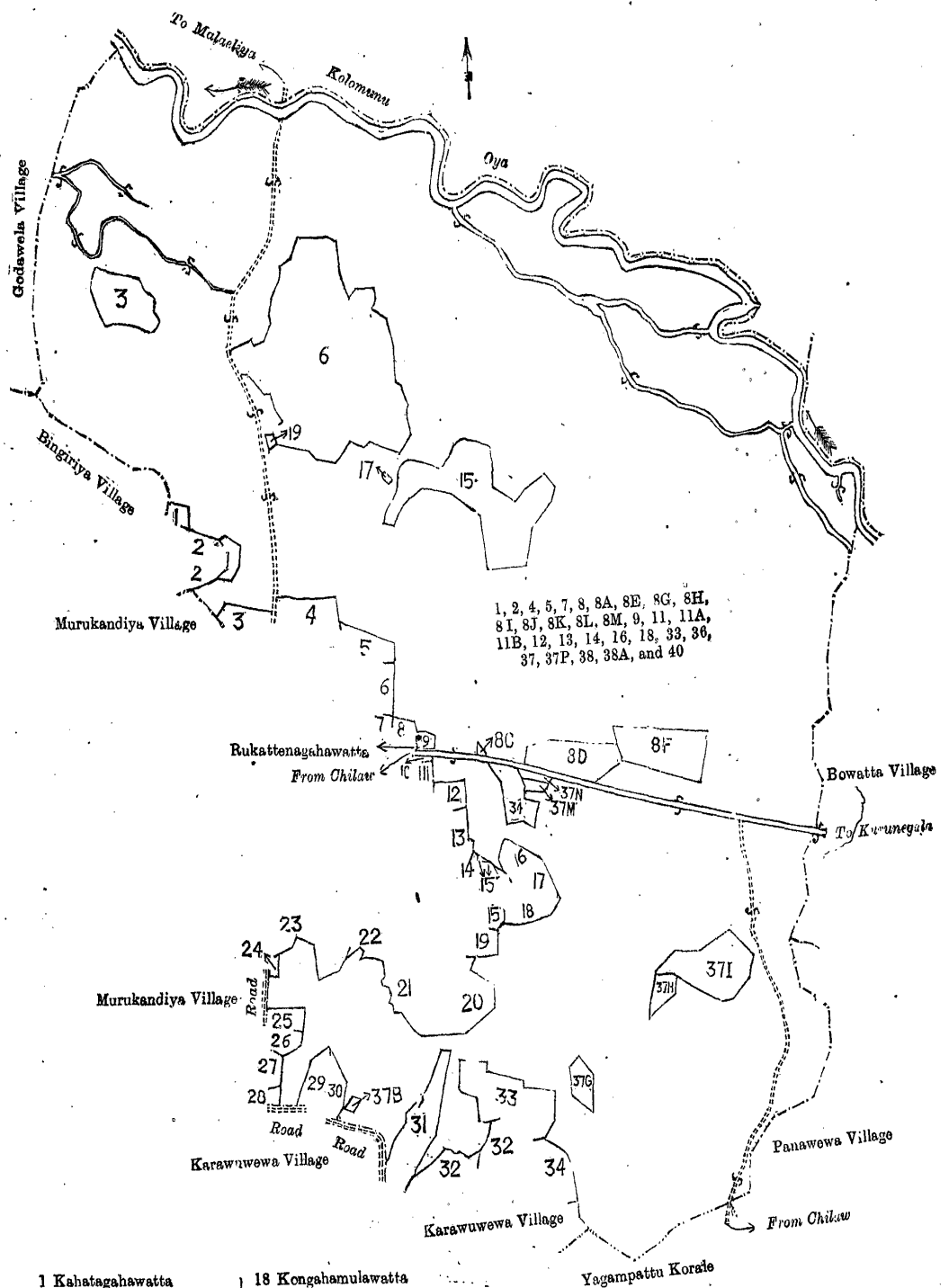
Surveyor-General's Office,  
Colombo, September 26, 1914.

G. K. THORNHILL,  
for Acting Surveyor-General.

II.—Preliminary plan 1,441.

Lot.	Name of Land.	Extent, A. R. P.
11	Medellagahawewa	1 2 8
17	Minipitiya	0 1 3
		1 3 11

and bounded as follows : on the north by Kongahahena claimed by A. J. Fernando ; on the east by Kongahawatta claimed by A. J. Fernando, a Village Committee road, Siyambalagahahena claimed by A. P. Fernando ; on the south by Dunumadalagahakumbura claimed by Baronchi Appu and others, Dangahahena claimed by A. P. Fernando ; on the west by Dangahawatta claimed by A. P. Fernando and others, a Village Committee road, Kongahahena claimed by A. J. Fernando.



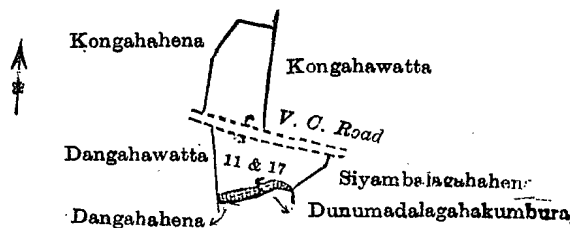
1, 2, 4, 5, 7, 8, 8A, 8E, 8G, 8H,  
8I, 8J, 8K, 8L, 8M, 9, 11, 11A,  
11B, 12, 13, 14, 16, 18, 33, 36,  
37, 37P, 38, 38A, and 40

- |                            |                         |
|----------------------------|-------------------------|
| 1 Kahatagahawatta          | 18 Kongahamulawatta     |
| 2 Kombagahawatta           | 15 Kajugahamulawatta    |
| 1 Kahatagahawatta          | 19 Timbirigahawatta     |
| 3 Kongahawattehona         | 20 Timbrikatuwa         |
| 4 Kongahawatta             | 21 Bogahakumbura        |
| 5 Kapuhenwetiya            | 22 Siyambalagahakumbura |
| 6 Talgahawatta             | 23 Etambagahamulawatta  |
| 7 Rukattanagahawatta       | 24 Ambagahawatta        |
| 8 Rukattanagahawatta       | 25 Kongahawatta         |
| 9 Damiugahamulawatta       | 26 Kongahawatta         |
| 10 Road Reservation, Crown | 27 Rukattanagahawatta   |
| 11 Daminigahamulawatta     | 28 Rukattanagahawatta   |
| 12 Kajugahamulawatta       | 29 Paragahamulawatta    |
| 13 Bulugahamulawatta       | 30 Kongahamulawatta     |
| 14 Siyambalagahamulawatta  | 31 Ketiyakumbura        |
| 15 Kajugahamulawatta       | 32 Kiriwetiawatta       |
| 16 Kombagahawatta          | 33 Kiriwetiawatta       |
| 17 Timbirigahawatta        | 34 Kiriwetiayena        |

Surveyor-General's Office,  
Colombo, September 9, 1914.

Scale of 16 Chains to an Inch.  
Kurunegala S. O. 191—1914.

G. K. THORNHILL,  
for Acting Surveyor-General.



Scale of 8 Chains to an Inch.

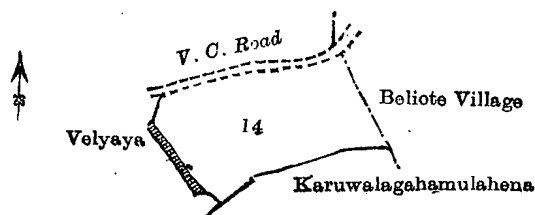
Surveyor-General's Office,  
Colombo, September 26, 1914.

G. K. THORNHILL,  
for Acting Surveyor-General.

III.—Preliminary plan 1,441.

Lot.	Name of Land.	Extent, A. R. P.
14	Kumbukgahawewa	3 2 31

and bounded as follows : on the north by a Village Committee road ; on the east by the village limit of Belote ; on the south by Karuwalagahamulahena claimed by Baronchi Appu ; on the west by Velyaya (private).



Scale of 8 Chains to an Inch.

Surveyor-General's Office,  
Colombo, September 26, 1914.

G. K. THORNHILL,  
for Acting Surveyor-General.

IV.—Preliminary plan 1,441.

Lot.	Name of Land.	Extent, A. R. P.
16J	Yodaelahenyaya	13 2 0
34	Pathahagawahena	5 0 1
		18 2 1

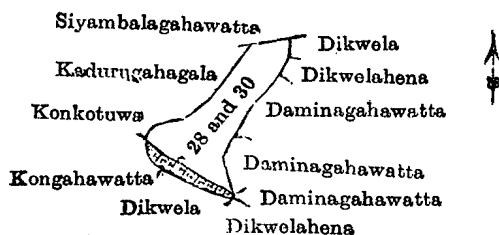
and bounded as follows : on the north by Dangahahena claimed by A. J. Fernando and others, Dangahawatta claimed by ditto, Dangahahena claimed by ditto, Dunumadalagahakumbura claimed by Baronchi Appu and others, Yodaelahena claimed by ditto, Ketakelagahahena claimed by Dim Appu and others, Kongahawatta claimed by Baronchi Appu, Dikwelakumbura claimed by Yahapathhamy, Patagawahena claimed by Baronchi Appu and others ; on the east by the village limit of Brahamahayagama ; on the south by the village limit of Mukalanhena (the Kolamunu-oya) ; on the west by the village limit of Morawila.

[For Diagram see page 1516.]

V.—Preliminary plan 1,441.

Lot.	Name of Land.	Extent, A. R. P.
28	Dikwela	0 2 1
30	Dikwelawewa	0 3 24
		1 1 25

and bounded as follows : on the north by Siyambalagahawatta sold by the Crown ; on the east by Dikwela sold by the Crown, Dikwelahena claimed by Medagama Herat Mudiyansele Appuhamy, Daminagahawatta sold by the Crown ; on the south by Dikwelahena sold by the Crown, Dikwela claimed by Yahapathhamy, Kongahawatta sold by the Crown ; on the west by Kongahawatta sold by the Crown, Konkotuwa sold by the Crown, Kadurugahagala sold by the Crown.

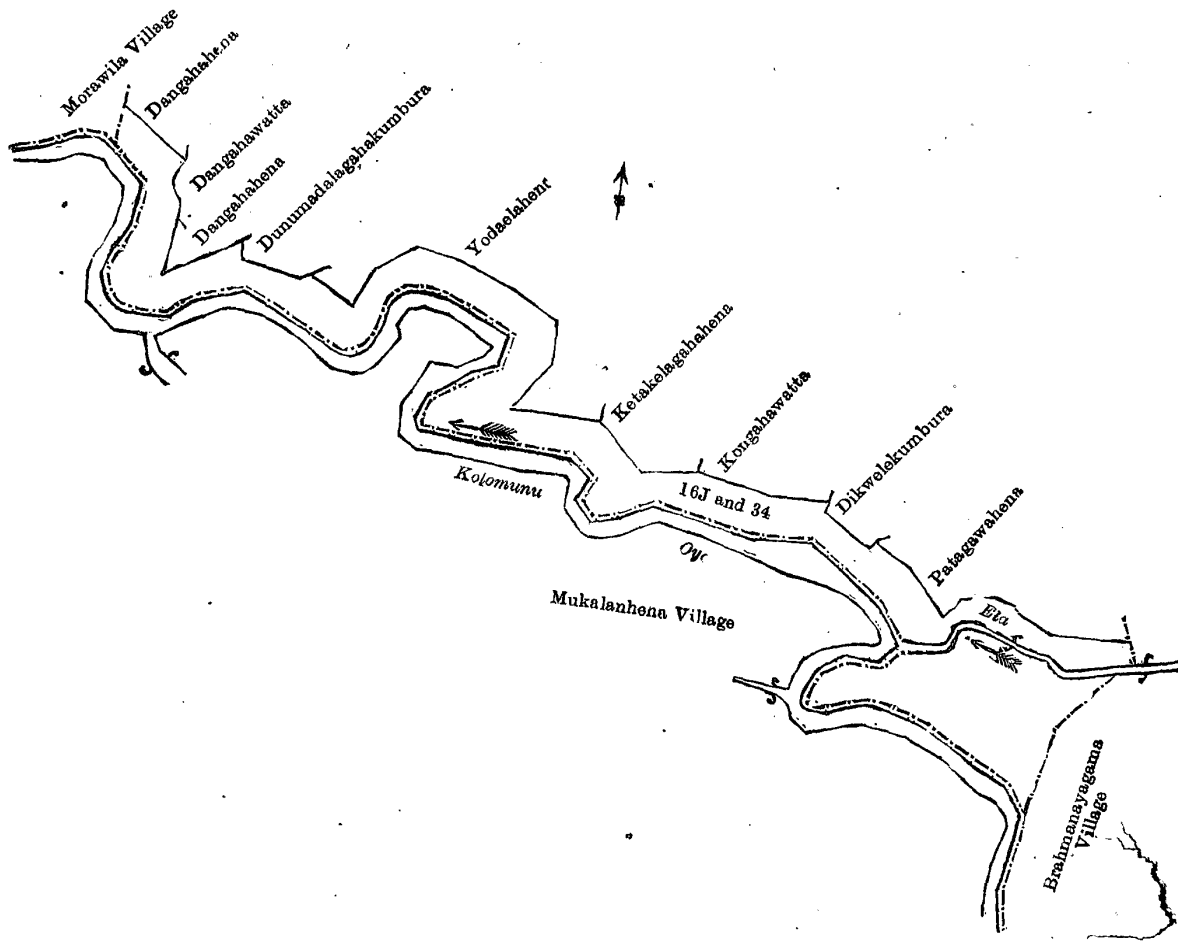


Scale of 8 Chains to an Inch.

Surveyor-General's Office,  
Colombo, September 26, 1914.

G. K. THORNHILL,  
for Acting Surveyor-General.

Kurunegala S. O. 192—1914.



Surveyor-General's Office,  
Colombo, September 26, 1914.

Scale of 8 Chains to an Inch.

G. K. THORNHILL,  
for Acting Surveyor-General.

**Uva Notice No. 5,436.**

**Notice under "The Waste Lands Ordinances of 1897, 1899, 1900, and 1903."**

TAKE notice that unless within three months from November 13, 1914, the persons, if any, who claim any interest in the lands hereinafter mentioned or in any one or more of such lands or to some interest therein make claim in person or in writing to the said lands or any of them or to some interest therein to J. M. Davies, Esq., Special Officer appointed under section 28 of "The Waste Lands Ordinances of 1897, 1899, 1900, and 1903," at his office at Fort, Colombo :

Such Special Officer, in pursuance of the powers vested in him by the said Ordinances, will declare by writing under his hand that the said lands, or such of them as to which no claim has been made, are the property of the Crown.

J. M. DAVIES,  
Special Officer.

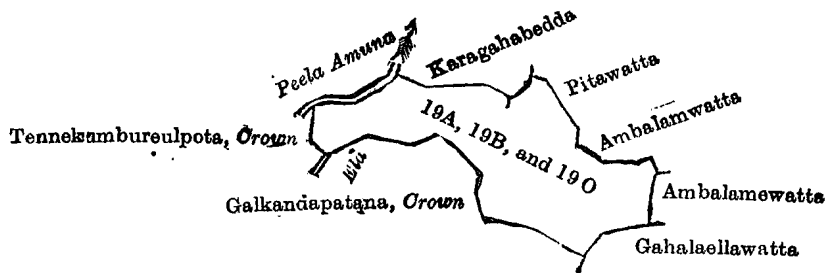
*Description of Lands referred to.*

The following lots situated in the village of Alugolla, in the Dambawinipalata korale of the Udukinda division, in the Province of Uva, as described in the annexed diagrams :—

I.—Preliminary plan 187.

Lot.	Name of Land.	Extent, A. B. P.
19A ..	Medagodahena ..	3 3 38
19B ..	Hapugahaellawatta ..	0 3 15
19O ..	Maladola ..	0 0 10
		4 3 23

and bounded as follows : on the north by Peela-anuna, Karagahabedda claimed by Casim Bawa, Pitawatta claimed by Saramma and others, Ambalanwatta claimed by Casim Bawa ; on the east by Ambalamewatta sold by the Crown, Gahalaellawatta claimed by Samsudeen Lebbe ; on the south by Galkandepatana to be declared the property of the Crown under the Waste Lands Ordinances, an ela ; on the west by Tennekumbureulpota to be declared the property of the Crown under the Waste Lands Ordinances.



Scale of 8 Chains to an Inch.

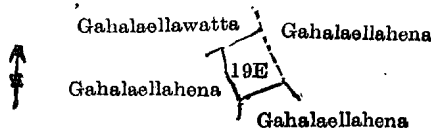
Surveyor-General's Office,  
Colombo, August 11, 1914.

G. K. THORNHILL,  
for Acting Surveyor-General.

II.—Preliminary plan 187.

Lot.	Name of Land.	Extent, A. R. P.
19E	Gahalaellahena	0 2 10

and bounded as follows: on the north by Gahalaellawatta claimed by Abdul Cader and others; on the east by Gahalaellahena sold by the Crown; on the south by Gahalaellahena sold by the Crown; on the west by Gahalaellahena claimed by Mahabu.



Scale of 8 Chains to an Inch.

Surveyor-General's Office,  
Colombo, August 11, 1914.

G. K. THORNHILL,  
for Acting Surveyor-General.

III.—Preliminary plan 187.

Lot.	Name of Land.	Extent, A. R. P.
19H	Uguressawattahena	0 3 0

and bounded as follows: on the north by an ela; on the east by Uguressawatta sold by the Crown; on the south and west by Galkandapatana to be declared the property of the Crown under the Waste Lands Ordinances.



Scale of 8 Chains to an Inch.

Surveyor-General's Office,  
Colombo, August 11, 1914.

G. K. THORNHILL,  
for Acting Surveyor-General.

Uva S. O. 16—1914.

Colombo Notice No. 5,437.

Notice under "The Waste Lands Ordinances of 1897, 1899, 1900, and 1903."

TAKE notice that unless within three months from November 13, 1914, the persons, if any, who claim any interest in the lands hereinafter mentioned or in any one or more of such lands appear before the Assistant Government Agent of the Colombo and Negombo Districts of the Western Province, at his office in Colombo, and make claim in person or in writing to the said lands or any of them or to some interest therein:

Such Assistant Government Agent, in pursuance of the powers in him vested by the said Ordinances, will declare by writing under his hand that the said lands or such of them, as to which no claim has been made, are the property of the Crown.

H. MILLIGAN,  
Assistant Government Agent.

Description of the Lands referred to.

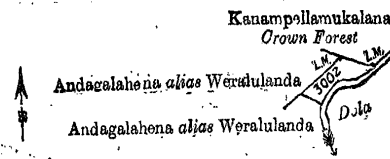
The following lots situated in the village of Kosgama, in the Udugaha pattu of Hewagam korale, in the Colombo District of the Western Province, as described in the annexed diagram:—

PART I.

Preliminary plan 14,841.

Lot.	Name of Land.	Extent, A. R. P.
3002	Andagalahena alias Weralulanda (reservation for dola)	0 0 21

and bounded as follows: on the north-east by Kanampellamukalana reserved Crown forest; on the south-east by dola; on the south-west by Andagalahena alias Weralulanda sold by the Crown to D. J. R. Gunawardena, Vidane Arachchi, Kaluaggala; and on the north-west by Andagalahena alias Weralulanda sold by the Crown to D. J. R. Gunawardena, Vidane Arachchi, and another.



Surveyor-General's Office,  
Colombo, August 31, 1914.

Scale of 4 Chains to an Inch.

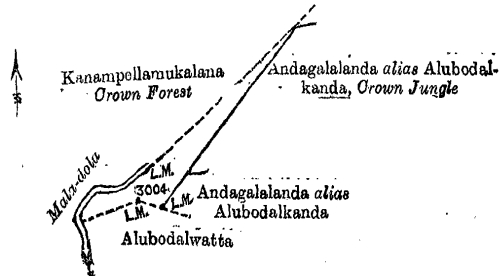
C. R. LUNDIE,  
for Acting Surveyor-General.

PART II.

Preliminary plan 14,841.

Lot.	Name of Land.	Extent, A. R. P.
3004	Andagalahena alias Veralulanda (reservation for dola)	0 1 14

and bounded as follows: on the south-east by Andagalalanda alias Alubodalanda Crown jungle and Andagalalanda alias Alubodalanda sold by the Crown to D. J. R. Gunawardena, Vidane Arachchi of Kaluaggala; on the south by Alubodalwatta, sold by the Crown to D. J. R. Gunawardene; and on the north-west by Mala-dola and Kanampellamukalana reserved Crown forest.



Surveyor-General's Office,  
Colombo, August 31, 1914.

Scale of 4 Chains to an Inch.

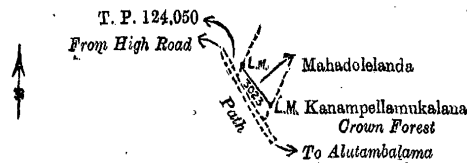
C. R. LUNDIE,  
for Acting Surveyor-General.

PART III.

Preliminary plan 14,841.

Lot.	Name of Land.	Extent, A. R. P.
3023	Mahadolelanda (reservation for path)	0 0 4

and bounded as follows: on the north-east by Mahadolelanda sold by the Crown to D. B. G. Jayatilleke, Vidane Arachchi of Kosgama; on the south-east by Kanampellamukalana, reserved Crown forest; on the south-west by a path from high road to Alutambalama; and on the north-west by land depicted in title plan No. 124,050.



Surveyor-General's Office,  
Colombo, August 31, 1914.

Scale of 4 Chains to an Inch.

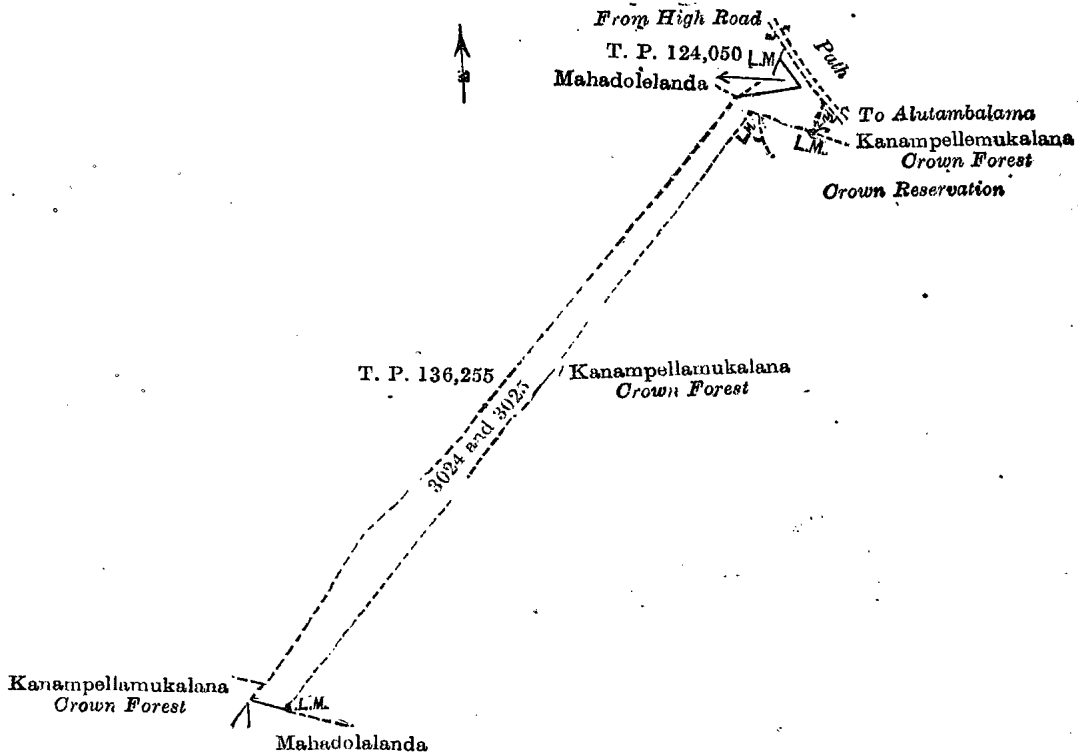
C. R. LUNDIE,  
for Acting Surveyor-General.

PART IV.

Preliminary plan 14,841.

Lot.	Name of Land.	Extent, A. R. P.
3024	Mahadololanda (reservation for path)	0 0 4
3025	Do. (reservation for old path)	1 0 8
		1 0 12

and bounded as follows: on the north-east by a path from high road to Alutambalama; on the east by Kanampellamukalana, reserved Crown forest; on the south-east by Crown reservation and Kanampellamukalana, reserved Crown forest; on the south by Mahadololanda sold by the Crown to Nawagomuwege Cornelis and another; and on the north-west by Kanampellamukalana, reserved Crown forest, land depicted in title plan No. 136,255, Mahadolelanda sold by the Crown to Nawagomuwege Cornelis Perera of Kosgama Ihala, and land depicted in title plan No. 124,050.



Surveyor-General's Office,  
Colombo, September 1, 1914.

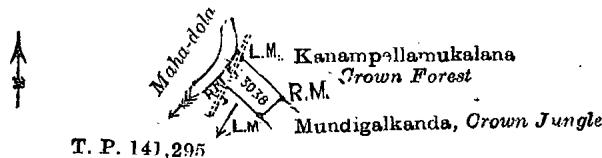
Scale of 4 Chains to an Inch.

C. R. LUNDIE,  
for Acting Surveyor-General.

PART V.  
Preliminary plan 14,841.

Lot.	Name of Land.	Extent, A. R. P.
3038	Mundigalkanda (réservation for dola)	0 0 10

and bounded as follows : on the north-east by Kanampellamukalana, reserved Crown forest ; on the south-east by Mundigalkanda, Crown jungle ; on the south-west by land depicted in title plan No. 141,295 ; and on the north-west by Maha-dola.



Surveyor-General's Office,  
Colombo, August 31, 1914.

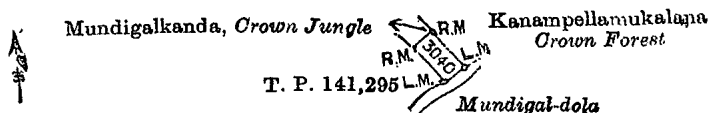
Scale of 4 Chains to an Inch.

C. R. LUNDIE,  
for Acting Surveyor-General.

PART VI.  
Preliminary plan 14,841.

Lot.	Name of Land.	Extent, A. R. P.
3040	Mundigalkanda (réservation for dola)	0 0 8

and bounded as follows : on the north-east by Kanampellamukalana reserved Crown forest ; on the south-east by Mundigalkanda ; on the south-west by land depicted in title plan No. 141,295 ; and on the north-west by Mundigalkanda Crown jungle.



Surveyor-General's Office,  
Colombo, August 31, 1914.

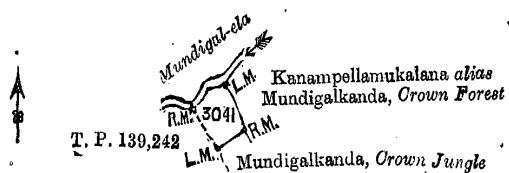
Scale of 4 Chains to an Inch.

C. R. LUNDIE,  
for Acting Surveyor-General.

PART VII.  
Preliminary plan 14,841.

Lot.	Name of Land.	Extent, A. R. P.
3041	Mundigalkanda (reservation for ela)	0 0 16

and bounded as follows : on the north-east by Kanampellamukalana *alias* Mundigalkanda, reserved Crown forest ; on the south-east by Mundigalkanda, Crown jungle ; on the south-west by land depicted in title plan No. 139,242 ; and on the north-west by Mundigalkanda.



Surveyor-General's Office,  
Colombo, August 31, 1914.

Scale of 4 Chains to an Inch.

C. R. LUNDIE,  
for Acting Surveyor-General.

PART VIII.

Preliminary plan 14,841.

Lot.	Name of Land.	Extent, A. R. P.
3055	Mundigalkanda (reservation for dola)	0 0 8

and bounded as follows: on the north by Mundigalkanda sold by the Crown to Ranatunga Arachhige Arnolis Perera of Kosgama Ihala; on the north-east by Kanampellamukalana alias Mundigalkanda, reserved Crown forest; on the south by Pohorabawemulle-dola; and on the south-west by land depicted in title plan No. 122,359.



Surveyor-General's Office,  
Colombo, August 31, 1914.

Scale of 4 Chains to an Inch.

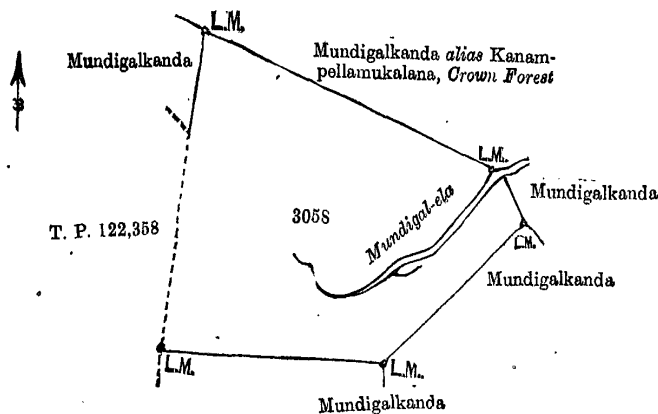
C. R. LUNDIE,  
for Acting Surveyor-General.

PART IX.

Preliminary plan 14,841.

Lot.	Name of Land.	Extent, A. R. P.
3058	Mundigalkanda (reservation for dola and its source)	4 1 1

and bounded as follows: on the north-east by Mundigalkanda alias Kanampellamukalana, reserved Crown forest, and Mundigalkanda sold by the Crown to M. P. Dissanaiko, executor of the estate of James Fernando; on the south-east by Mundigalkanda sold by the Crown to M. P. Dissanaiko, executor of the estate of James Fernando; on the south by Mundigalkanda sold by the Crown to M. P. Dissanaiko, executor of the estate of James Fernando; and on the west by land depicted in title plan No. 122,358 and Mundigalkanda sold by the Crown to M. P. Dissanaiko, executor of the estate of James Fernando.



Surveyor-General's Office,  
Colombo, September 1, 1914.

Scale of 4 Chains to an Inch.

C. R. LUNDIE,  
for Acting Surveyor-General.