

Ceylon Government Gazette

Published by Authority.

No. 6,683 — FRIDAY, NOVEMBER 20, 1914.

PART I.—General: Minutes, Proclamations, Appointments, and General Government Notifications.

PART II.—Legal and Judicial.

PART III.—Provincial Administration.

PART IV.—Land Settlement.

PART V.—Mercantile, Marine, Municipal, Local, &c.

Separate paging is given to each Part in order that it may be filed separately.

Part IV.—Land Settlement.

	PAGE		PAGE
Preliminary Notices	1621	Final Orders	—

PRELIMINARY NOTICES.

Kurunegala Notice No. 5,438.

Notice under "The Waste Lands Ordinances of 1897, 1899, 1900, and 1903."

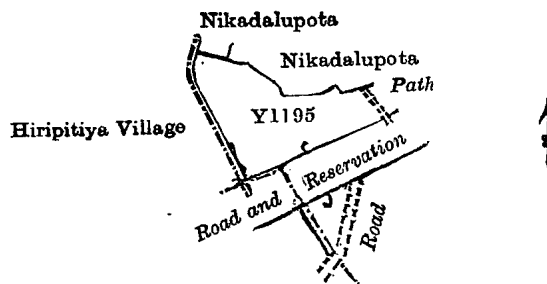
TAKE notice that unless within three months from November 20, 1914, the persons, if any, who claim any interest in the land hereinafter mentioned make claim in person or in writing to the said land or to some interest therein to J. M. Davies, Esq., Special Officer appointed under section 28 of "The Waste Lands Ordinances of 1897, 1899, 1900, and 1903," at his office at Fort, Colombo :

Such Special Officer, in pursuance of the powers vested in him by the said Ordinances, will declare by writing under his hand that the land, to which no claim has been made, is the property of the Crown.

J. M. DAVIES,
Special Officer.

Description of the Land referred to.

The land commonly called or known as resthouse premises, situated in the village of Nikadalupota, in the Mahagalboda Egoda korale of the Hiriyala hatpattu of the Kurunegala District, in the North-Western Province, containing in extent 2 roods and 20 perches, shown as lot Y 1195 in preliminary plan 2,585 (acquisition survey), and in the annexed diagram; and bounded as follows: on the north by Nikadalupota claimed by Appuralage Dingiri Banda and others. Nikadalupota claimed by Unguralage Ukurala; on the east by a path, a road and reservation; on the south by a road and reservation, a road; on the west by the village limit of Hiripitiya.



Surveyor-General's Office,
Colombo, June 5, 1913.

Scale of 4 Chains to an Inch.

Kurunegala S. O. 193—1914.

A. J. WICKWAR,
for Surveyor-General.

Kurunegala Notice No. 5,439.**Notice under "The Waste Lands Ordinances of 1897, 1899, 1900, and 1903."**

TAKE notice that unless within three months from November 20, 1914, the persons, if any, who claim any interest in the lands hereinafter mentioned or in any one or more of such lands make claim in person or in writing to the said lands or any of them or to some interest therein to J. M. Davies, Esq., Special Officer appointed under section 28 of "The Waste Lands Ordinances of 1897, 1899, 1900, and 1903," at his office at Fort, Colombo :

Such Special Officer, in pursuance of the powers vested in him by the said Ordinances, will declare by writing under his hand that the said lands, or such of them as to which no claim has been made, are the property of the Crown.

J. M. DAVIES,
Special Officer.


Description of the Lands referred to.

The following lots situated in the village of Yakalla, in the Ihawalasideke korale of the Hiriyala hatpattu of the Kurunegala District, in the North-Western Province, as described in the annexed diagrams :—

I.—Preliminary plan 1,189.

Lot.	Name of Land.	Extent, A. R. P.
1B	Reservation for channel	0 1 0

and bounded as follows : on the north and east by a bund ; on the south and west by a channel claimed by the Crown



Scale of 8 Chains to an Inch.

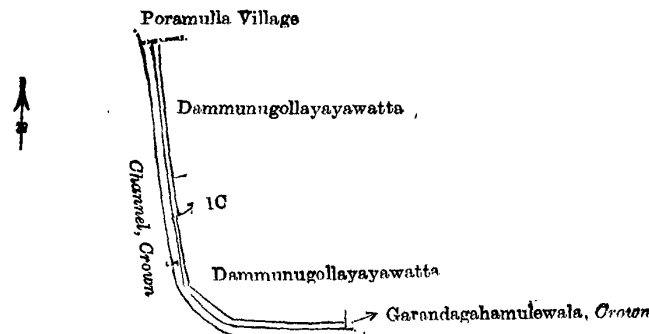
Surveyor-General's Office,
Colombo, October 14, 1914.

G. K. THORNHILL,
for Acting Surveyor-General.

II.—Preliminary plan 1,189.

Lot.	Name of Land.	Extent, A. R. P.
1C	Reservation for channel	0 1 20

and bounded as follows : on the north by the village limit of Poramulla ; on the east by Dammunugollayayawatta claimed by Hamidu, Dammunugollayayawatta claimed by Hamidu and Ukku Banda, Garandagahamulewala claimed by the Crown ; on the south and west by a channel claimed by the Crown.



Surveyor-General's Office,
Colombo, October 14, 1914.

Scale of 8 Chains to an Inch.

G. K. THORNHILL,
for Acting Surveyor-General.

Kurunegala S. O. 194—1914.

Kurunegala Notice No. 5,440.**Notice under "The Waste Lands Ordinances of 1897, 1899, 1900, and 1903."**

TAKE notice that unless within three months from November 20, 1914, the persons, if any, who claim any interest in the lands hereinafter mentioned or in any one or more of such lands or to some interest therein make claim in person or in writing to the said lands or any of them or to some interest therein to T. G. Willett, Esq., Special Officer appointed under section 28 of "The Waste Lands Ordinances of 1897, 1899, 1900, and 1903," at his office at Fort, Colombo :

Such Special Officer, in pursuance of the powers vested in him by the said Ordinances, will declare by writing under his hand that the said lands, or such of them as to which no claim has been made, are the property of the Crown.

T. G. WILLETT,
Special Officer.

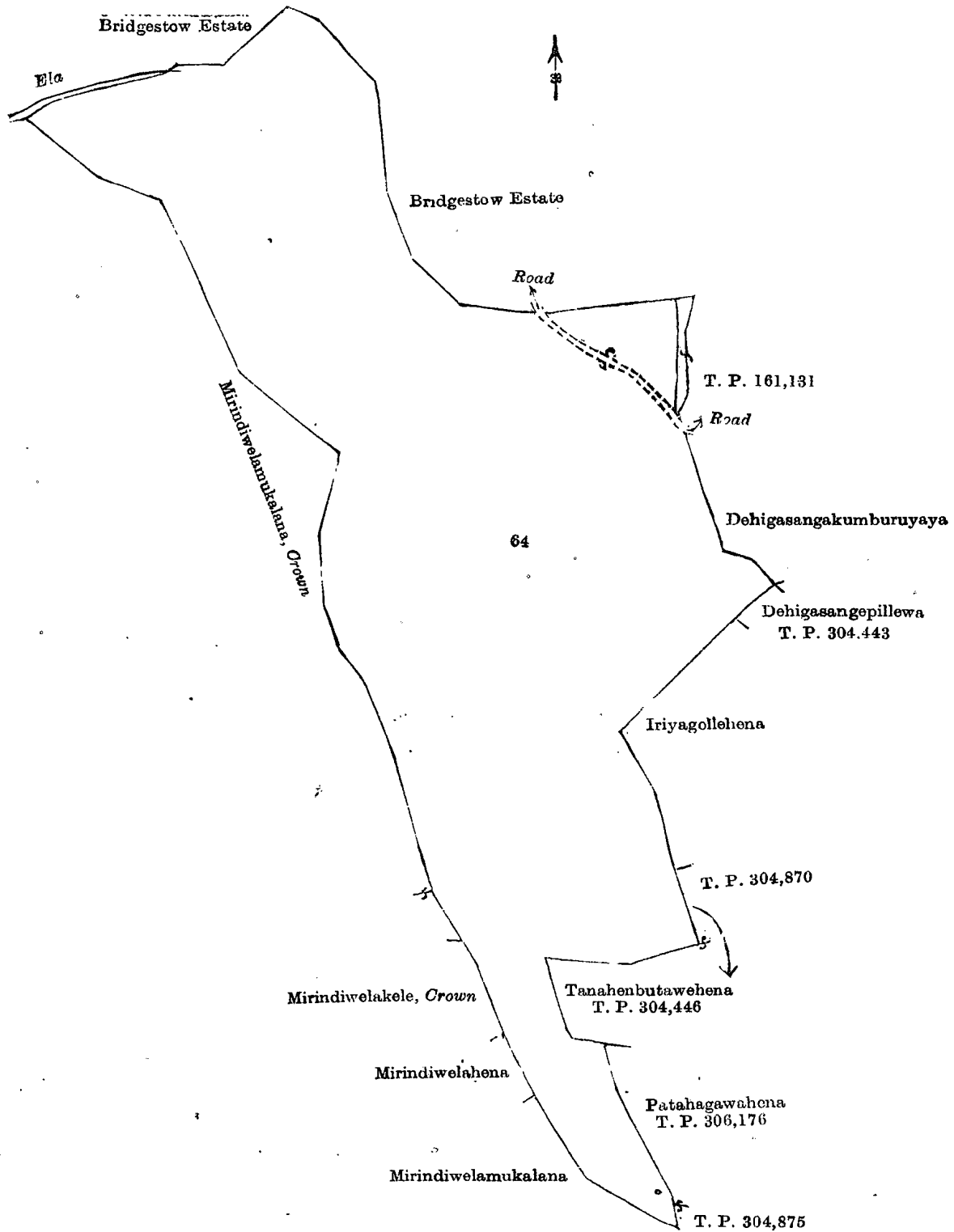
Description of the Lands referred to.

The following lots situated in the village of Malandeniya, in the Gannawe korale of the Weudawili hatpattu of the Kurunegala District, in the North-Western Province, as described in the annexed diagrams :—

I.—Preliminary plan 1,523.

Lot.	Name of Land.	Extent, A. R. P.
64	Iriyagollemukalana	20 1 35

and bounded as follows : on the north by an ela, Bridgestow estate claimed by the North-Western Rubber Company ; on the east by T. P. 161,131, a road, T. P. 161,131, Dehigasakangumburayaya claimed by Abbada and others, Dehigasangepillewa sold by the Crown (T. P. 304,443), Iriyagollehena sold by the Crown, Tanahenbutawehena sold by the Crown (T. P. 304,870), Tanahenbutawehena sold by the Crown (T. P. 304,446) Patahagawahena sold by the Crown (T. Ps. 306,176 and 304,875) ; on the south by Mirindewelamukalana sold by the Crown ; on the west by Mirindewelahena sold by the Crown, Mirindewelakela to be declared the property of the Crown under the Waste Lands Ordinances, Mirindewelamukalana to be declared the property of the Crown under the Waste Lands Ordinances.



Surveyor-General's Office,
Colombo, October 2, 1914.

Scale of 4 Chains to an Inch.

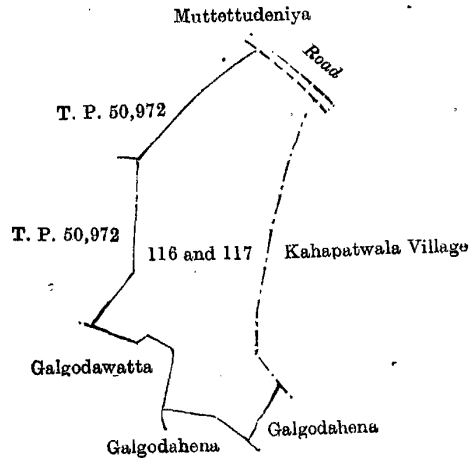
G. K. THORNHILL,
for Acting Surveyor-General.

II.—Preliminary plan 1,523.

Lot.	Name of Land.
116	.. Kerakopuwa (cemetery)
117	.. Kiriwalgodamukalana

Extent, A. R. P.
0 2 22
1 3 0
<hr/> 2 1 22

and bounded as follows : on the north by Muttettudeniya claimed by Mudaliyar Weerakkoddy, a road ; on the east by the village limit of Kahapatwala, Galagodahena sold by the Crown ; on the south by Galagodahena claimed by Appu Naide and others, Galagodawatta sold by the Crown ; on the west by T. P. 50,972.



Scale of 4 Chains to an Inch.

Surveyor-General's Office,
Colombo, October 2, 1914.

Kurunegala S. O. 195—1914.

G. K. THORNHILL,
for Acting Surveyor-General.

Anuradhapura Notice No. 5,441.

Notice under "The Waste Lands Ordinances of 1897, 1899, 1900, and 1903."

TAKE notice that unless within three months from November 20, 1914, the persons, if any, who claim any interest in the lands hereinafter mentioned or in any one or more of such lands or to some interest therein make claim in person or in writing to the said lands or any of them or to some interest therein to T. G. Willett, Esq., Special Officer appointed under section 28 of "The Waste Lands Ordinances of 1897, 1899, 1900, and 1903," at his office at Fort, Colombo.

Such Special Officer, in pursuance of the powers vested in him by the said Ordinances, will declare by writing under his hand that the said lands, or such of them as to which no claim has been made, are the property of the Crown.

T. G. WILLETT,
Special Officer.

Description of the Lands referred to.

The following lots situated in the village of Nuwarawewa, in the Ihawalawtulana of the Kende korale of the Nuwaragam palata, in the North-Central Province, as described in the annexed diagram :—

Preliminary plan 523.

Lot.	Name of Land.	Extent, A. R. P.	Lot.	Name of Land.	Extent, A. R. P.
1	Nuwarawewakele ..	3 1 10	13B	Nuwarawewakele (reservation for road)	0 0 11
1B	Footpath ..	0 0 15	14	Do. ..	121 0 20
1C	Nuwarawewahena ..	0 1 11	14A	Nuwarawewamukalana ..	0 2 29
1C1	Nuwarawewakele ..	0 0 6	14B	Nuwarawewakele (road reservation	1 0 31
1I	Do. ..	0 2 3	14C	Do. (bund, reservation) for	
2	Nuwarawewamukalana ..	138 1 0		stream, and channel)	7 2 2
2B	Do. ..	0 0 15	14D	Do. (road reservation)	0 3 11
2C	Do. ..	0 0 26	14E	Do. (road and channel	
2G	Nuwarawewakele ..	6 0 35		reservation) ..	1 0 19
2H	Do. ..	2 3 30	14F	Do. (stream reservation)	0 1 3
3	Paluvihare ..	3 0 7	14G	Do. (reservation for	
5	Nuwarawewawela ..	0 3 34		channel) ..	0 2 30
5A	Nuwarawewakele ..	0 0 18	14H	Do. (stream reservation)	7 0 25
7	Nuwarawewamukalana ..	19 2 19	14I	Do. ..	0 3 1
9A	Nuwarawewakele ..	0 0 13	14J	Do. (stream reservation)	1 2 3
11	Do. ..	0 0 39	14K	Do. (reservation for	
11A½	Nuwarawewawela ..	0 0 5		channel) ..	0 1 15
11B	Nuwarawewakele (reservation for		14L	Do. (do.)	0 2 30
	road) ..	1 0 10		Do. ..	0 2 17
11F	Nuwarawewawela ..	0 2 10	14M	Do. (reservation for	
11G	Nuwarawewakele ..	0 0 5		road) ..	1 0 24
11H	Do. ..	0 1 23	14N	Do. (reservation for	
11I	Nuwarawewawela ..	0 0 14		channel and bund)	1 0 30
11O	Do. ..	0 1 12	14P	Do. (do.)	2 1 13
12B	Nuwarawewakele ..	0 3 0	14Q	Do. (do.)	0 0 6
12C	Nuwarawewawatta ..	0 3 23	14R	Do. (path reservation)	0 0 26
12D	Do. ..	0 1 12	14S	Do. (road reservation)	0 1 39
12E	Do. ..	0 1 33	14T	Do. ..	0 0 5
12F	Do. ..	0 0 30	14U	Do. ..	1 0 15
12G	Nuwarawewakele ..	0 1 31	16	Nuwarawewawatta ..	0 0 4
13	Do. ..	6 2 38	20	Pokuna ..	0 1 8
13A	Do. ..	0 3 8	21	Nuwarawewamukalana ..	3 3 13

Lot.	Name of Land.	Extent, A. R. P.	Lot.	Name of Land.	Extent, A. R. P.
21A	Nuwarawewamukalana	0 2 27	38A1	Nuwarawewawatta	0 1 16
22	Nuwarawewawatta	0 2 2	39C	Do.	0 0 31
22A	Do.	0 2 30	39D	Do.	0 0 7
22B	Do.	0 3 3	40A1	Nuwarawewakele (channel bund)	0 0 16
22B1	Nuwarawewakele	0 3 17	42	Do.	0 0 16
22B2	Nuwarawewawatta	0 0 7	43A	Nuwarawewawatta (channel bund)	0 0 21
22D	Nuwarawewakele	1 0 0	44A	Nuwarawewakele (channel bund)	0 0 12
22E	Nuwarawewawatta (road reservation)	0 0 11	45A	Do. (bund)	0 0 11
23	Godahorawekele	0 2 6	50A	Nuwarawewawatta	0 0 12
23A	Do.	0 0 31	50D	Do.	0 0 18
23B	Do.	0 0 5	56	Palattadittottam	1 0 31
23C	Godahorawekele and Kattakaduwpokuna.	30 0 11	57	Nuwarawewa-addarakele (reservation for bund)	0 3 24
23C1	Nuwarawewakele	1 0 21	57A	Nuwarawewa-addarakele (reservation for bund)	0 2 27
25	Do.	5 1 14	58	Do. (do.)	0 2 17
25D	Do.	0 0 31	59	Wewahena	3 3 2
25F	Do.	0 0 39	60	Elabodakele	139 0 14
27	Nuwarawewamukalana	3 1 14	60A1	Nuwarawewakele (railway reservation)	1 2 30
29	Nuwarawewakele	0 0 29	60B	Elabodakele	523 1 17
29A	Do.	0 0 5	60B2	Do. (path reservation)	0 2 15
30	Nuwarawewakele and Mahawelakele	9 3 10	60B3	Do. (bund and path reservation)	1 3 10
30B	Nuwarawewakele	0 1 2	60B4	Do. (bund reservation)	2 1 30
31	Do.	0 1 3	60B5	Wewagilma	11 2 39
31A	Do.	0 0 31	60C	Nuwarawewakele (railway line and reservation)	5 1 34
32	Do.	1 1 0	61	Nuwarawewa tank	2,466 1 35
33	Nuwarawamukalana	24 2 27	61A	Nuwarawewawela	0 0 37
33A	Nuwarawewamukalana	0 0 38	61B	Nuwarawewakele	0 1 23
33B	Do.	0 1 33	62	Nuwarawewamukalana	103 3 0
34	Oyabodakele	46 2 20	62A	Do.	2 0 9
34A	Welabodakele	3 0 5	66	Malwatta-oya (stream)	1 1 35
34B	Elabodakele	8 3 12	67	Nuwarawewakele	0 1 2
34D	Nuwarawewakele	20 0 16	68	Do.	1 1 5
34D1	Do.	0 0 15	69	Welabodabina	1 3 38
34G	Nuwarawewakandeahabodakele	8 0 30	70	Nuwarawewakele	3 0 11
35	Nuwarawewakele	0 0 38	71	Do.	0 2 20
35A	Do.	0 3 16	73	Do.	56 0 15
37	Do. (road reservation)	0 0 18		Area of roads	28 1 25
37B	Do. (old road reservation)	1 3 5		Area of streams	16 0 22
37B1	Do. (road reservation)	0 0 31			
37C	Do. (gala and part of old road reservation)	0 1 31			
37D	Do. (road reservation)	0 0 2			
38	Nuwarawewakelqwela	0 2 20			
38A	Do.	0 1 14			

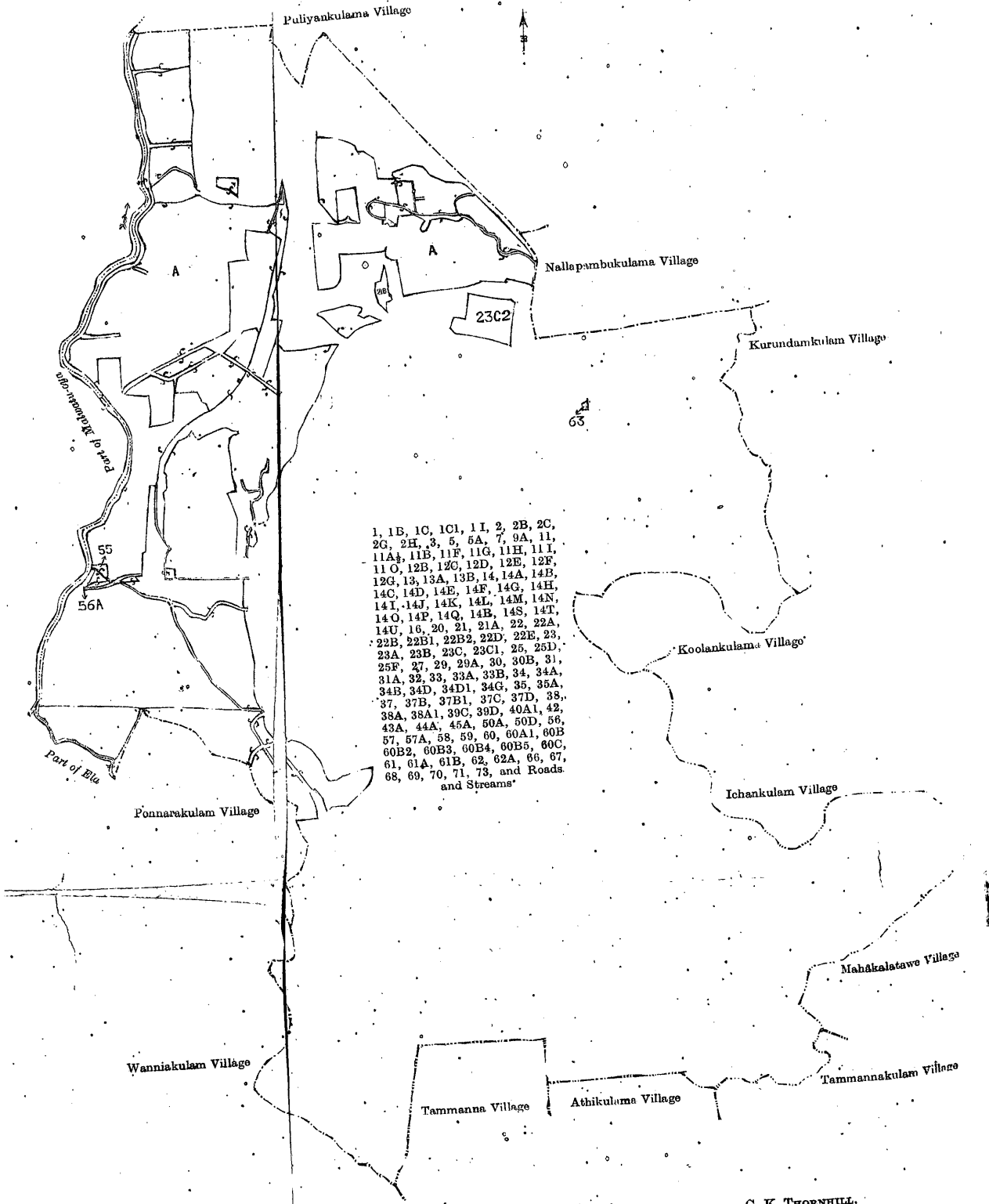
and bounded as follows: on the north by the village limit of Puliyanukulama, the village limit of Nallapambukulama; on the east by the village limit of Kurundamkulam, the village limit of Koolankulam, the village limit of Ichankulam, the village limit of Mahakalatawa, the village limit of Tammannakulam; on the south by the village limit of Tammannakulam, the village limit of Athikulama, the village limit of Tammana; on the west by the village limit of Wanriakulam, the village limit of Ponnarakulam, part of an ela, part of Malwattu-oya.

NOTE.—The following lots lying within the above boundaries are excluded from this notice, and their aggregate acreage of 774 acres 3 roods and 18 perches is not included in the acreage of 3,895 acres 1 rood and 32 perches given above:—

Preliminary plan 523.

Lot.	Name of Land.	Extent, A. R. P.	Lot.	Name of Land.	Extent, A. R. P.
A 1A	Nuwarawewawela	0 0 10	A 19	T. Ps. 170,714, 222,208	23 0 10
A 1D	T. P. 198,115	6 2 16	A 22C	T. P. 201,515	8 0 0
A 1D1	Part of T. P. 198,115	0 0 6	A 24	Mahwelakattakaduwela	68 0 24
A 1E	T. Ps. 198,195, 200,965, 207,295	22 0 28	A 25A	Nuwarawewakele	0 2 8
A 1F	T. Ps. 200,966, 200,969	11 3 9	A 25B	Do.	0 0 3
A 1G	Nuwarawewakele	18 3 24	A 25C	Do.	0 0 20
A 1H	Do.	2 0 4	A 25G	T. Ps. 200,967, 201,517, and 200,970	19 2 31
A 2A	Nuwarawewamukalana	0 1 0	A 25H	T. P. 217,047	3 3 23
A 2E	Do.	1 8 7	A 26	Nuwarawewamukalana	0 1 10
A 2F	T. P. 191,716	2 0 38	A 26A	T. Ps. 200,968, 201,514	8 0 37
A 4	Hataraswela	17 0 5	A 25E	Nuwarawewakele	0 0 23
A 8	Nuwarawewawatta	0 0 24	A 28	Do.	0* 1 10
A 10	Do.	0 1 18	A 29B	T. P. 200,971	1 2 10
A 11A	Nuwarawewawela	0 1 31	A 30A	Nuwarawewakele	0 1 7
A 11A1	Do.	0 1 12	A 31B	T. P. 194,125	29 0 22
A 11A2	Do.	0 0 32	A 34E	Nuwarawewa	12 2 30
A 11B1	Do.	0 1 9	A 34I	Totuwela	0 0 7
A 11B2	Nuwarawewakele	0 0 19	A 34J	Do.	0 0 23
A 11C	T. Ps. 178,018, 174,306, &c.	43 0 21	A 35C	T. Ps. 174,648, 174,652, 174,653	11 3 11
A 11D	T. Ps. 178,022, 174,647, &c.	74 0 16	A 37A	T. P. 191,714	5 2 8
A 11E	T. Ps. 174,303, 183,373, &c.	33 0 35	A 38C	Nuwarawewawela, T. P. 174,651 and part of T. P. 128,308	18 1 16
A 11E1	T. P. 192,093	3 0 14	A 39	Nuwarawewawela	0 0 28
A 11J	Nuwarawewawela	0 0 4	A 39B	Part of T. P. 148,846	6 1 10
A 11K	Nuwarawewakele	0 1 4	A 40	Nuwarawewawela	0 0 11
A 11L	Nuwarawewawela	0 0 11	A 40A	Do.	0 0 20
A 11M	Do.	0 1 38	A 40D	T. Ps. 110,248, 110,249, &c.	55 1 0
A 11N	Do.	0 1 6	A 43	Nuwarawewawatta	0 1 34
A 12	Nuwarawewawatta	0 3 39	A 44	Nuwarawewawela	0 0 20
A 12A	Do.	0 0 6	A 45	Do.	0 0 10
A 12A1	Do.	0 0 5	A 46	Malwatta	0 0 28
A 15	Hataraswela	2 1 17	A 47	Totawiledeniya	0 0 4
A 16B	T. P. 173,825	6 0 38	A 47A	Do.	0 0 23
A 17	Nuwarawewawela	0 1 2	A 47B	Do.	0 0 8
A 18	Do.	0 0 16			

Lot.	Name of Land.	Extent, A. R. P.	Lot.	Name of Land.	Extent, A. R. P.
A 47C	Totuwiledeniya	0 1 11	A 57C	Part of T. P. 157,994	61 1 24.50
A 48	Nuwarawewawela	0 1 2	A 57D	Nuwarawewakele	2 3 21.50
A 49	Totuwilekumbura	0 0 23	A 60A	Elabodakele	31 0 14
A 49A	Do.	0 1 5	A 60B1	Do.	67 3 25
A 50	Nelligahavatta	0 0 4	A 64	Nuwarawewakele	7 0 32
A 50C	T. P. 236,208	2 1 13	A 65	T. Ps. 155,350, 128,308, and 148,846	25 1 30
A 51	Totuwilekumbura	0 0 6	A 72	Nuwarawewakele	0 2 5
A 52	Do.	16 0 36	21B	T. Ps. 173,823, 173,824	2 2 39
A 52A	Nuwarawewawela	0 3 32	23C2	Godahoraivekele	19 2 30
A 52B	Do.	0 0 16	55	T. P. 178,017 (part)	1 3 6
A 52C	Do.	0 1 7	63	Nuwarawewamukalana	0 1 2
A 52D	T. P. 111,864 and parts of T. Ps. 155,350 and 144,618	6 2 31	56A	Part of T. P. 178,017	0 2 4
A 52F	Totuwilekumbura	0 0 19			774 3 18
A 53	Totuwila	0 0 31			
A 57B	Part of T. P. 157,994	0 3 22			



Surveyor-General's Office,
Colombo, July 1914.

Scale of 32 Chains to an Inch.
Anuradhapura S. O. 19—1914.

G. K. THORNHILL,
for Acting Surveyor-General.

Kegalla Notice No. 5,442.

Notice under "The Waste Lands Ordinances of 1897, 1899, 1900, and 1903."

TAKE notice that unless within three months from November 20, 1914, the persons, if any, who claim any interest in the lands hereinafter mentioned or in any one or more of such lands make claim in person or in writing to the said lands or any of them or to some interest therein to M. M. Wedderburn, Esq., Special Officer appointed under section 28 of "The Waste Lands Ordinances of 1897, 1899, 1900, and 1903," at his office at Fort, Colombo :

Such Special Officer, in pursuance of the powers vested in him by the said Ordinances, will declare by writing under his hand that the said lands, or such of them as to which no claim has been made, are the property of the Crown.

M. M. WEDDERBURN,
Special Officer.

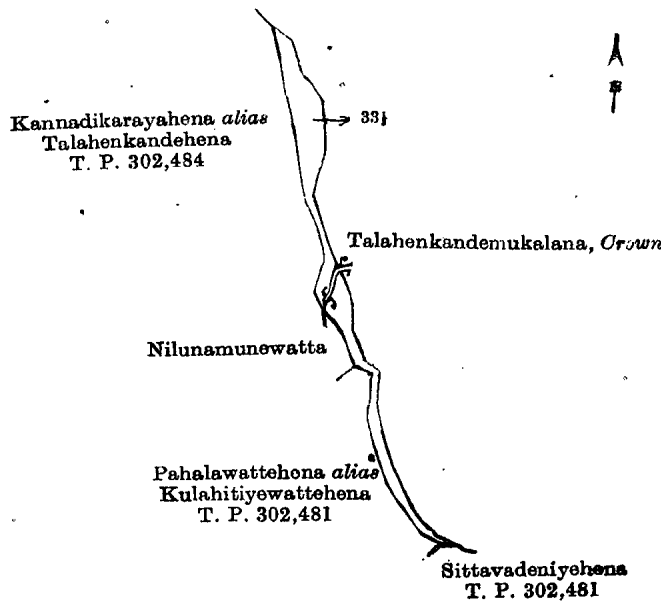
Description of the Lands referred to.

The following lots situated in the village of Yatagama, in the Kinigoda korale of the Kegalla District, in the Province of Sabaragamuwa, as described in the annexed diagrams :—

I.—Preliminary plan 153.

Lot.	Name of Land.	Extent, A. R. P.
33½	Talahenkandemukulana	1 1 29

and bounded as follows : on the north and east by Talahenkandemukulana declared to be the property of the Crown under the Waste Lands Ordinances ; on the south by Sittavadeniyehena sold by the Crown (T. P. 302,481) ; on the west by Pahalawattehena *alias* Kulahitiyewattehena sold by the Crown (T. P. 302,481), Wilunamunewatta claimed by Mrs. Yatagama, Kannadikarayahena *alias* Talahenkandehena sold by the Crown (T. P. 302,484).



Surveyor-General's Office,
Colombo, August 10, 1914.

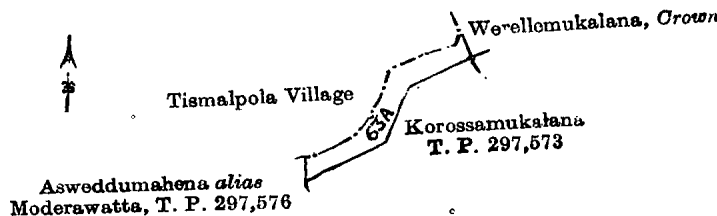
Scale of 8 Chains to an Inch.

G. K. THORNHILL,
for Acting Surveyor-General.

II.—Preliminary plan 153.

Lot.	Name of Land.	Extent, A. R. P.
63A	Korossamukulana	0 3 12

and bounded as follows : on the north by the village limit of Tismalpola ; on the east by Werellemukulana belonging to the Crown ; on the south by Korossamukulana sold by the Crown (T. P. 297,573) ; on the west by Asweddumahena *alias* Moderawatta granted at half-improved value (T. P. 297,576).



Surveyor-General's Office,
Colombo, August 10, 1914.

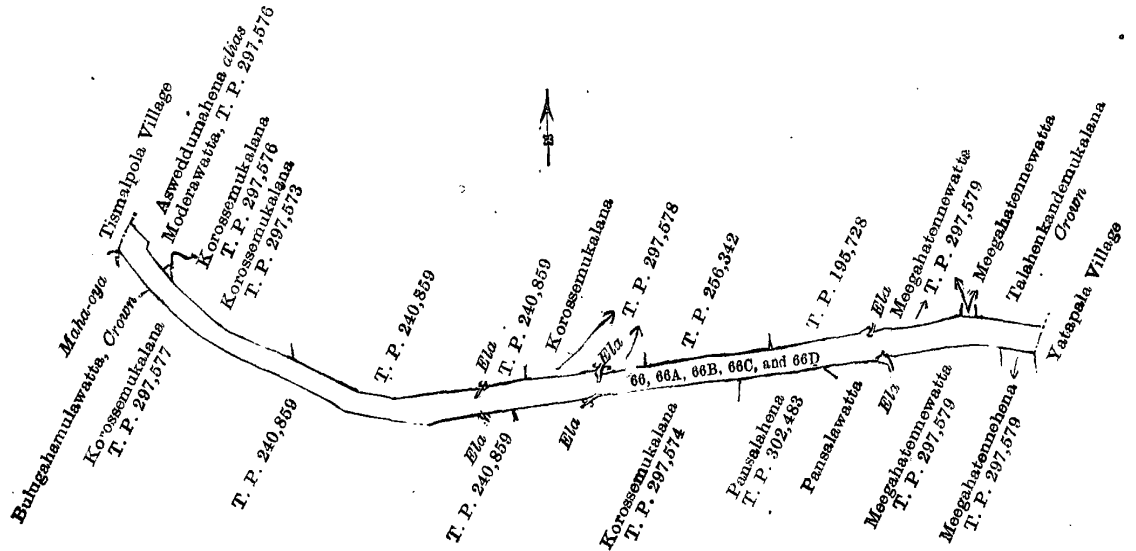
Scale of 8 Chains to an Inch.

G. K. THORNHILL,
for Acting Surveyor-General.

III.—Preliminary plan 153.

Lot.	Name of Land.	Extent, A. R. P.
66	Railway reservation	17 0 28
66A	Do.	2 1 5
66B	Do.	0 0 5
66C	Do.	0 0 3
66D	Do.	0 0 3
		19 2 4

and bounded as follows : on the north by Asweddumahena *alias* Moderawatta granted at half-improved value (T. P. 297,576), Korossemukalana (T. P. 297,576), Korossemukalana sold by the Crown (T. P. 297,573), T. P. 240,859, an ela, T. P. 240,859, Korossemukalana sold by the Crown (T. P. 297,578), T. P. 256,342, T. P. 195,728, an ela, Meegahatennewatta granted at half-improved value (T. P. 297,579), Talahenkandemukalana belonging to the Crown ; on the east by the village limit of Yatapala ; on the south by Meegahatennehena granted at half-improved value (T. P. 297,579), Meegahatennewatta granted at half-improved value (T. P. 297,579), an ela, Pansalawatta claimed by R. B. Boyagoda and others, Pansalahena granted at half-improved value (T. P. 302,483), Korossemukalana sold by the Crown (T. P. 297,574), an ela, T. P. 240,859, an ela, T. P. 240,859, Korossemukalana sold by the Crown (T. P. 297,577), Bulughamulawatta belonging to the Crown : on the west by Maha-oya, the village limit of Tismalpola.



Surveyor-General's Office,
Colombo, August 10, 1914.

Scale of 16 Chains to an Inch.

Kegalla S. O. 11—1914.

G. K. THORNHILL,
for Acting Surveyor-General.

Colombo Notice No. 5,443.

Notice under "The Waste Lands Ordinances of 1897, 1899, 1900, and 1903."

TAKE notice that unless within three months from November 20, 1914, the persons, if any, who claim any interest in the lands hereinafter mentioned or in any one or more of such lands appear before the Assistant Government Agent of the Colombo and Negombo Districts of the Western Province, at his office in Colombo, and make claim in person or in writing to the said lands or any of them or to some interest therein :

Such Assistant Government Agent, in pursuance of the powers in him vested by the said Ordinances, will declare by writing under his hand that the said lands, or such of them as to which no claim has been made, are the property of the Crown.

H. MILLIGAN,
Assistant Government Agent.

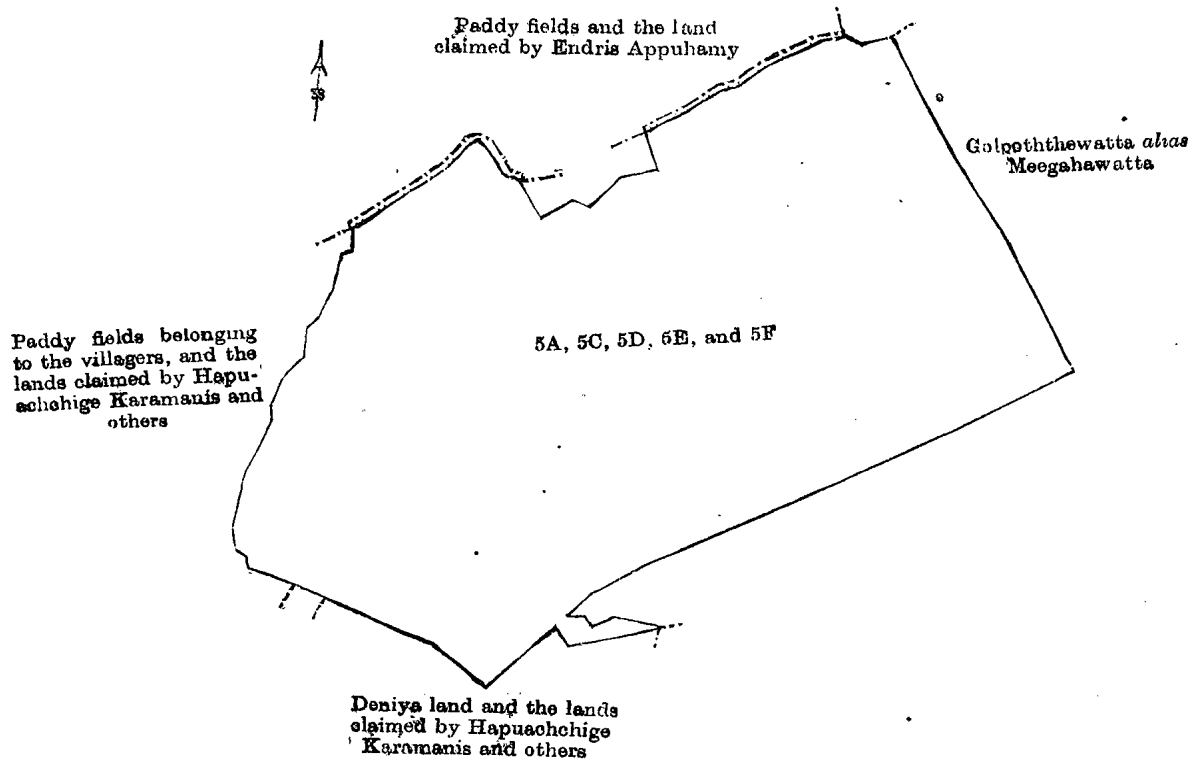
Description of the Lands referred to.

The following lots situated in the village of Pelpita, in the Gangaboda pattu of Siyane Korale East, in the Colombo District of the Western Province, as described in the annexed diagram :—

Block survey preliminary plan 1.

Lot.	Name of Land.	Extent, A. R. P.
5A ..	Pelpitakele (reservation for the use of the villagers for cutting timber, &c.)	.. 39 2 30
5C ..	Do. (reservation for a footpath)	.. 0 1 3
5D ..	Do. (reservation for burial ground)	.. 1 3 24
5E ..	Do. (do.)	.. 0 3 34
5F ..	Do. (reservation for the use of the villagers for cutting timber, &c.)	.. 9 3 0
		52 2 11

and bounded as follows : on the north by paddy fields and the land claimed by Endris Appuhamy ; on the north-east by Galpoththewatta *alias* Meegahawatta claimed by Waryapperumage Don Louis Appuhamy and others ; on the south-east, south, and south-west by Deniyalanda and the lands claimed by Hapuachchige Karamanis and others ; and on the west by paddy fields belonging to the villagers and the lands claimed by Hapuachchige Karamanis and others.



Surveyor-General's Office,
Colombo, August 19, 1914.

Scale of 8 Chains to an Inch.

G. K. THORNHILL,
for Acting Surveyor-General.